

Display of information - Secured assets possessed under the SARFAESI Act, 2002													
Sl no	ZO	RO	BRANCH	STATE	BORROWER NAME	GUARANTOR NAME (WHEREVER APPLICABLE)	REGISTERED ADDRESS OF THE BORROWER	REGISTERED ADDRESS OF THE GUARANTOR(Wherever applicable)	Outstanding Amount ( In Rs)	Asset Classification	Date of Asset Classification	Details of security possessed	Name of the Title Holder of the security possessed
1	BANGALURU	BANGALURU SOUTH	ARB, BANGALORE	KARNATAKA	MAA CORP INDUSTRIES PVT Ltd	1. Mr. Diwakar Babu S/o M Anjanappa 2.Mrs. M Rukmini Devi W/o Diwakar Babu, 3.Ms. M Meenakshi D/o Diwakar Babu, 4. Mr. M Rajshekar Mulali S/o Guru Basaaraaj Mulali 5.Mr. M Mohammad Khasim S/o Ameer Saheb	No 3071, High Point, 7 <sup>th</sup> Floor , Basaveshwara Circle Behind Chalukya Hotel Bangalore 560001 & Sy No 1059 W No 5- Hospet By pass Road, Besides High Level Canal Bellary.	1. Mr. Diwakar Babu S/o M Anjanappa 2.Mrs. M Rukmini Devi W/o Diwakar Babu, 3.Ms. M Meenakshi D/o Diwakar Babu, 4. Mr. M Rajshekar Mulali S/o Guru Basaaraaj Mulali 5.Mr. M Mohammad Khasim S/o Ameer Saheb	235941396.50	Doubtful	31-03-2016	Sy. No. 1059A(part) 4.53 Acres and Sy. No. 1059 B/3-6.07 Acres, Guggurati 2nd and 3rd Stage, Munderigi Industrial Area, Attached to Four Lane By Passa Road, Bellary Village, Bellary	M/s Vishrutha Power Pvt Ltd represented By Director Mrs. Rukmini Devi
2	BANGALURU	BANGALURU SOUTH	ARB, BANGALORE	KARNATAKA	MAA CORP INDUSTRIES PVT Ltd	1. Mr. Diwakar Babu S/o M Anjanappa 2.Mrs. M Rukmini Devi W/o Diwakar Babu, 3.Ms. M Meenakshi D/o Diwakar Babu, 4. Mr. M Rajshekar Mulali S/o Guru Basaaraaj Mulali 5.Mr. M Mohammad Khasim S/o Ameer Saheb	No 3071, High Point, 7 <sup>th</sup> Floor , Basaveshwara Circle Behind Chalukya Hotel Bangalore 560001 & Sy No 1059 W No 5- Hospet By pass Road, Besides High Level Canal Bellary.	1. Mr. Diwakar Babu S/o M Anjanappa 2.Mrs. M Rukmini Devi W/o Diwakar Babu, 3.Ms. M Meenakshi D/o Diwakar Babu, 4. Mr. M Rajshekar Mulali S/o Guru Basaaraaj Mulali 5.Mr. M Mohammad Khasim S/o Ameer Saheb	235941396.50	Doubtful	31-03-2016	Sy. No. 1059 A(Part) measuring 0.57 Acres Sy.No. 1059B/3 (part) measuring 2.46 acres Sy.No. 1059B/2 measuring 3.73 acres and Sy.No. 1059B/1 measuring 1.24 acres, Guggurati 2nd and 3rd Stage, Munderigi Industrial Area, Attached to Four Lane By Passa Road, Bellary Village, Bellary	M/s Vishrutha Power Pvt Ltd represented By Director Mrs. Rukmini Devi
3	BANGALURU	BANGALURU SOUTH	ARB, BANGALORE	KARNATAKA	MAA CORP INDUSTRIES PVT Ltd	1. Mr. Diwakar Babu S/o M Anjanappa 2.Mrs. M Rukmini Devi W/o Diwakar Babu, 3.Ms. M Meenakshi D/o Diwakar Babu, 4. Mr. M Rajshekar Mulali S/o Guru Basaaraaj Mulali 5.Mr. M Mohammad Khasim S/o Ameer Saheb	No 3071, High Point, 7 <sup>th</sup> Floor , Basaveshwara Circle Behind Chalukya Hotel Bangalore 560001 & Sy No 1059 W No 5- Hospet By pass Road, Besides High Level Canal Bellary.	1. Mr. Diwakar Babu S/o M Anjanappa 2.Mrs. M Rukmini Devi W/o Diwakar Babu, 3.Ms. M Meenakshi D/o Diwakar Babu, 4. Mr. M Rajshekar Mulali S/o Guru Basaaraaj Mulali 5.Mr. M Mohammad Khasim S/o Ameer Saheb	235941396.50	Doubtful	31.03.2016	Door no 132/133 T.S no 531/11/1 block no 8, Municipal assessment no 24830/19407, behind Raghavendra theatre(old Mubarak theatre) vasviagadi colony, Marappa compound Sanganakal road Bellary	Mr. Diwakar Babu

Display of information - Secured assets possessed under the SARFAESI Act, 2002													
Sl no	ZO	RO	BRANCH	STATE	BORROWER NAME	GUARANTOR NAME (WHEREVER APPLICABLE)	REGISTERED ADDRESS OF THE BORROWER	REGISTERED ADDRESS OF THE GUARANTOR(Wherever applicable)	Outstanding Amount ( In Rs)	Asset Classification	Date of Asset Classification	Details of security possessed	Name of the Title Holder of the security possessed
4	BANGALURU	BANGALURU SOUTH	ARB, BANGALORE	KARNATAKA	PRISHA PROPERTIES INDIA	C.D.Sanjay Raj,  D.Amarnath, M/s.Golden Gate Properties, Mr.K.Pratap, M/s.Golden Gate Holdings India Pvt. Ltd.	1.M/s Prisha Properties India. Pvt.Ltd "Golden House", No. 820, 2nd Floor, 80 Feet Road, 8th Block, Koramangala Bangalore-560095.	1.Mr. C.D. Sanjay Raj No.4, Benson Cross Road, Benson Town, Bengaluru - 560 054.  2.Mr. D. Amarnath A-107, Golden Habitat, Kondapur, Hyderabad. 3.M/s Golden Gate Projects (Partnership Firm) No. 96, First Floor, 4th "B" Block Koramangala Extension, Bengaluru - 560 034. 4.Mr. K Pratap (Partner - M/s Golden Gate Projects) 8-2-703/4/P, PRANAVA, Road No. 12 , Banjara Hills, Hyderabad -500 034.  5.M/s Golden Gate Holding India Pvt. Ltd.	211043570.00	Doubtful	25-09-2017	All that piece and Parcel of Residentially converted land bearing Southern half portion of survey no. 30/2 of Kasavanahalli Village, Varthur Hobli, Bengaluru South Taluk measuring 3 acre 18Guntas and including all rights privileges and appurtenances thereto and bounded on the :  East: Property of Basappa. West: Property of Narasamma. North: Thotilnamti Land. South : Northern Portion of Sy.No. 30/2 (Bikka Hobalappa's Land).	C.D.Sanjay Raj
5	BANGALURU	BANGALURU SOUTH	ARB, BANGALORE	KARNATAKA	PRISHA PROPERTIES INDIA	C.D.Sanjay Raj,  D.Amarnath, M/s.Golden Gate Properties, Mr.K.Pratap, M/s.Golden Gate Holdings India Pvt. Ltd.	1.M/s Prisha Properties India. Pvt.Ltd "Golden House", No. 820, 2nd Floor, 80 Feet Road, 8th Block, Koramangala Bangalore-560095.	1.Mr. C.D. Sanjay Raj No.4, Benson Cross Road, Benson Town, Bengaluru - 560 054.  2.Mr. D. Amarnath A-107, Golden Habitat, Kondapur, Hyderabad. 3.M/s Golden Gate Projects (Partnership Firm) No. 96, First Floor, 4th "B" Block Koramangala Extension, Bengaluru - 560 034. 4.Mr. K Pratap (Partner - M/s Golden Gate Projects) 8-2-703/4/P, PRANAVA, Road No. 12 , Banjara Hills, Hyderabad -500 034.  5.M/s Golden Gate Holding India Pvt. Ltd.	211043570.00	Doubtful	25-09-2017	All that piece and Parcel of Residentially converted land bearing survey no. 29/6 of Kasavanahalli Village, Varthuru Hobli, Bengaluru South Taluk measuring 1 acre 05 Guntas and including all rights privileges and appurtenances thereto and bounded on the :  East: Muniswamappa's Land/ Lakeshree Home. West: Ponnammamavara Muniyappa's Land. North: Basappanavara Kuntappa's Land/ Golden Gate Developers. South : Gundappa's Land/ Lakeshree Home.	C.D.Sanjay Raj
6	BANGALURU	BANGALURU SOUTH	ARB, BANGALORE	KARNATAKA	NEO SHARP ENGINEERING TEC	Ms.Padma K.Bhat, Ms.Anisa Noor	M/s Sri Neo Sharp Engineering Technologies Prop: Ms. PadmaK.Bhat 204/5, 1st Cross, Muthachari Industrial Estate Pantharapalya, Mysore Road, Bengaluru-560039.	Ms.Padma K. Bhat #488, 4th Cross R R Layout, Nagadevanahalli Jnanabharati Post, Bangalore - 560056..... (Proprietor)  3. Ms. Anisa Noor W/O Mr. Noor Mohammed No.96, 7th Cross Pottery Layout , Williams Town, Bangalore - 560046..... (Guarantor)	157169000.00	Doubtful	30.06.2009	Property No.12, Khatha No.40/1 Present Muncipal No.6066/40/1/12 Nagadevanahalli Kengeri Hobli, Bangalore-56, Measuring East to West 80 Feet, North to South 60 Ft, Property owned by Padma K Bhat, Bounded on by East----By Road West By-----Private Property North By-----Property No. 11 South By----Remaining portion of property of Sri Katappa	Padma K. Bhat

Display of information - Secured assets possessed under the SARFAESI Act, 2002													
Sl no	ZO	RO	BRANCH	STATE	BORROWER NAME	GUARANTOR NAME (WHEREVER APPLICABLE)	REGISTERED ADDRESS OF THE BORROWER	REGISTERED ADDRESS OF THE GUARANTOR(Wherever applicable)	Outstanding Amount ( In Rs)	Asset Classification	Date of Asset Classification	Details of security possessed	Name of the Title Holder of the security possessed
7	BANGALURU	BANGALURU SOUTH	ARB, BANGALORE	KARNATAKA	NEO SHARP ENGINEERING TEC	Ms.Padma K.Bhat, Ms.Anisa Noor	M/s Sri Neo Sharp Engineering Technologies Prop: Ms. PadmaK.Bhat 204/5, 1st Cross, Muthachari Industrial Estate Pantharapalya, Mysore Road, Bengaluru-560039.	Ms.Padma K. Bhat #488, 4th Cross R R Layout, Nagadevanahalli Jnanabharati Post, Bangalore - 560056..... (Proprietor)  3. Ms. Anisa Noor W/O Mr. Noor Mohammed No.96, 7th Cross Pottery Layout , Williams Town, Bangalore - 560046..... (Guarantor)	157169000.00	Doubtful	30.06.2009	Property No.13, Khatha No.40/1 Present Muncipal No.2544/60-65/40/13 R R Layout, 4th Cross, Nagadevanahalli Kengeri Hobli, Bangalore-56, Property owned by Padma K Bhat, measuring East to West 80 Ft North to South 50 Ft, Bounded on by East----By Road West By-----Private Property North By-----Property No. 12 South By-----Remaining Property of Sri Katappa.	Padma K. Bhat
8	BANGALURU	BANGALURU SOUTH	ARB, BANGALORE	KARNATAKA	SHREERAM & SONS	Bhagawat Sharad Kumar, V.Ramesh, V.Raghu, Bhagawat Someshwar Rao	M/s.Shree Ram & Sons, Managing partner, Mr.Bhagawat Sharad Kumar, a)Office at 101, Peenya 3rd Phase, Near TVS Cross, Beside BPCL Petrol Station, Bangalore-560058. b)No.193/B, Peenya 3rd Phase, KAIDB Industrial area, Bangalore - 560058.	1)Bhagawat Sharad Kumar, S/o.Someshwar Rao, H.No.1, Municipal No.12/1, 3rd Cross, Poojari Layout, Geddalahalli RMV Extension, Stage-II, II Block, Bangalore - 560092. 2)J.V.Ramesh, S/o.P.S.Vijaya Kumar, 1000/2, I st Floor, 1st Cross, 3rd Main, KN Extension, Yeshwantpura, Bangalore-560022. 3)J.V.Raghu, S/o.V.Sree Rama Murthy, 101, Peenya 3rd Phase, Near TVS Cross, Beside BPCL Petrol, Bangalore - 560058. 4)Bhagwat Someshwar Rao, S/o.Purnaya.M, 1000/2, I st Floor, 1st Cross, 3rd Main, KN Extension, Yeshwantpura, Bangalore - 560022.	147095536.07	Doubtful	05-03-2020	Portion of A Schedule property measuring to an extent of 43366.67 Sq.ft. (or 4030.36 Sq.mts) part of the village panchayath having Khatha No.97/28A, (Site bearing No.10) of Doddakarenahalli Village, Kasaba Hobli, Nelamangala Taluk, Bangalore Rural District and bounded by East: Site no.9, West: Park, North: Parking and Road, South: Park.	Bhagawat Sharad Kumar
9	BANGALURU	BANGALURU SOUTH	ARB, BANGALORE	KARNATAKA	PRABHAVATHI BUILDERS	Managing Partners Mr. Praveen Kumar B.E. and Mrs. Nandini R	Managing Partners Mr. Praveen Kumar B.E. and Mrs. Nandini R 80 2nd floor, 1st Cross 4th Main, Sahakar sanga Layout, BTM 2nd stage, Bangalore. 2.Mr. Praveen Kumar B.E. (for self and as partner of M/s Prabhavathi Builders) No 65 Aruna Nilaya Yagana4th Cross 39th A Main Arshtrakavi, Kuvempu Nagar, BTM 2nd stage, Bangalore 3.Mrs Nandini R. (for self and as partner of M/s Prabhavathi Builders) No 65 Aruna Nilaya Yagana4th Cross 39th A Main Arshtrakavi, Kuvempu Nagar, BTM 2nd stage, Bangalore	NA	99080278.31	Doubtful	30-04-2017	All the piece and parcel of the property bearing Commercial Complex(Land and Building) Measuring 12404 Sq. Ft of super built up areas located in 2nd Floor and 3rd Floor in commercial complex "Prabhavathi Castle N K" situated at Site NO.:331, New No.:13, 2nd Cross Road, Industrial Area, N.S Palya, BTM Layout, Bangalore. Boundaries of Property: North: Private Property South: Road East : Private Property South: Private Property	Prabhavathi Builders

Display of information - Secured assets possessed under the SARFAESI Act, 2002													
Sl no	ZO	RO	BRANCH	STATE	BORROWER NAME	GUARANTOR NAME (WHEREVER APPLICABLE)	REGISTERED ADDRESS OF THE BORROWER	REGISTERED ADDRESS OF THE GUARANTOR(Wherever applicable)	Outstanding Amount ( In Rs)	Asset Classification	Date of Asset Classification	Details of security possessed	Name of the Title Holder of the security possessed
10	BANGALURU	BANGALURU SOUTH	ARB, BANGALORE	KARNATAKA	MASS MARKETING CORPORATIO	Mr.C Nagesh Pai	Mr C Nagesh Pai S/o Sri Chemp Vaman Pai Residing at 14, Deccan Paradise 8th Main, Basaveshwaranagar, Bangalore -560 079.	Mr.Vaman Pai S/o C Nagesh Pai Residing at 14, Deccan Paradise 8th Main, Basaveshwaranagar, Bangalore -560 079.	98364204.13	Doubtful	12-07-2012	All that piece and parcel of Building Type B+C bearing Building No.2-B-03 & 04, situated in Ground Floor, in Block -2 in the Multistoried Industrial Complex built on the Industrial Plot No. 488-B,14th Cross, Peenya Industrial Area (formed out of Sy.No. 46(p) of Nelakadaranahalli Village, Yeshwanthpura Hobli, Bangalore North Tq), IV Phase Bangalore in all measuring 5873 Sq.Ft (Built up area), together with 1174.60 Sq.Ft undivided share in the portion of site and car parking space measuring 386.12 sq.ft at slot no. 28 & 29, bounded on the East by : Road, West by : Unit No. 2 B-02 North by : Road, and South by : Unit No. 2 B-06 & 05.	C Nagesh Pai
11	BANGALURU	BANGALURU SOUTH	ARB, BANGALORE	KARNATAKA	COSTAL MINES AND MINERALS	Mr.Mallapa Narayan Rajgolkar & co	M/S COASTAL MINES AND MINERALS A Partnership firm registered under The Parntershipship Act, having its Office At No. 1088/B, Prerana Homes, Ranade Colony, Hindwadi, Belgaum, Karnataka.  2. Sri Mallapa Narayan Rajgolkar S/o Late Sri. Narayan Rajgolkar, Residing at NO.3, Pipeline Road, Vijayanagar, Belgaum  3. Prasanna Vasudev Ghotage S/o Late Sri Vasudev V Ghotage, Residing at No.202, Chidambar Nagar, Angol Extension, Belgaum.	NA	89996616.50	Doubtful	05-04-2012	All that piece and parcel of industrial land and building measuring an area of 4.07 Acres and the building constructed thereon, situated in survey No.63/2 of Tharabahalli Village, Nandagudi Hobli, Hoskote Taluk, Bangalore Rural District. And bounded on the: East by : Sy No.60 Lake yard West by : Sy No.69 and 70 North by : Sy No.63/2 South by : Lake yard	Mallapa Narayan Rajgolkar
12	BANGALURU	BANGALURU SOUTH	ARB, BANGALORE	KARNATAKA	ADVAITH BIO REMEDIES	Mr.Hemambardhra Reddy, Mr.Vekatesh D , Mr.Raju	M/s Advait Bio Remedies, No.26, Veerasandra Industrial Areas, Electronic city Phase 2, Bangalore	1.Mr. Hemabaradhara Reddy, No.911, 5th Cross, Choudeshwari Layout, Marathahalli Bangalore - 560037 2.Mr.Venkatesh D, No.47, Nagarbhavi, Nrupathanga Road, Bangalore 3.Mr. Raju S M, No.308,II Block, III Cross, IIIPhase, III Stage, BSK, Beangalururu-560085	76919340.31	Doubtful	19-04-2018	1. Registered Mortgaged on vacant residential site situated at site 1, sy no.41/3,khata no.41/3,pattanagere village, KengeriHobli, Bangalore South Owned by mr. D Venaktesh 2. Registered Mortgaged on vacant residential site sitvated at site NO.2, Khatha No. 2/41/3, pattanagere village, KengeriHobli, Bangalore South Owned by mr. D Venaktesh 3. Registered Mortgaged on vacant residential site No.9 , Sy No.41/3, Khata No.9/41/3, pattanagere village, KengeriHobli, BnagaloreSouth taluk owned by MrD.Venkatesh 4. Registered Mortgaged on vacant residential site No.12, Sy No.41/3, Khata No.12/41/3, pattanagere village, KengeriHobli, BnagaloreSouth taluk owned by MrD.Venkatesh	Mr. D Venkatesh



Display of information - Secured assets possessed under the SARFAESI Act, 2002													
Sl no	ZO	RO	BRANCH	STATE	BORROWER NAME	GUARANTOR NAME (WHEREVER APPLICABLE)	REGISTERED ADDRESS OF THE BORROWER	REGISTERED ADDRESS OF THE GUARANTOR(Wherever applicable)	Outstanding Amount ( In Rs)	Asset Classification	Date of Asset Classification	Details of security possessed	Name of the Title Holder of the security possessed
13	BANGALURU	BANGALURU SOUTH	ARB, BANGALORE	KARNATAKA	DHRUV LIFE SCIENCES PRIVA	Srivardhan Reddy, Harshavardhan Reddy & Srinivas Penmitsa	M/s Dhruv Life Sciences Pvt. Ltd. 695 1st floor 9th A main Indiranagar 1st stage Bangalore 560038 Karnataka	Mr. Srivardhan Reddy Vanipenta (Guarantor) S/o Narasa Reddy Plot no. 15 Phase 3 Road no. 71 Jublee Hills Hyderabad 500033  Mr. Harshvardhan Reddy Vanipenta (Guarantor) S/o Narasa Reddy Flat no. 501 4th floor Spadix Apartment Property no. 39 Royal Orchid Hotel Road Muniyellappa Garden Kodilhalli off old airport road Bangalore 560008  Mr. Srinivas Penmitsa (Guarantor) S/o Vishwanandha Raju House no. 2/3 /AC/32, Aparna Country Behind Mathrusree,	67481274.00	Doubtful	01-03-2021	Property belongs to Mr.Harashavardhan Reddy Vanipenta (Guarantor)  Schedule A Property All that piece and parcel of immovable property bearing Municipal No. 39, situated at Muniyellappa Garden, Kodihalli Bangalore, PID No. 73-50-39, measuring East to west 63 feet and North to South 115 feet, totally measuring about 7245 sq.ft. and bounded by:  East by: Private Property belonging to Sri Chinnamma West by: Private Property belonging to Sri Krishnappa North by: Property belonging to Corporation South by: Road & remaining portion of the vendor  Schedule B Property All that piece and parcel of immovable property being Flat No. 501, on the fourth floor, of the building known as "SPADIX" bearing bifurcated Khata No. 39/24, Constructed on property bearing Municipal No. 39, situated at Muniyellappa Garden, Kodihalli, Bangalore (Schedule A Property), Consisting of hall, dining room, pooja room, four bedrooms, Attached bathrooms, toilets, with the super built area of 3996 sq.ft., together with 991/7245 share of undivided right, title and interest.	Harshavardhan Reddy
14	BANGALURU	BANGALURU SOUTH	ARB, BANGALORE	KARNATAKA	DHRUV LIFE SCIENCES PRIVA	Srivardhan Reddy, Harshavardhan Reddy & Srinivas Penmitsa	M/s Dhruv Life Sciences Pvt. Ltd. 695 1st floor 9th A main Indiranagar 1st stage Bangalore 560038 Karnataka	Mr. Srivardhan Reddy Vanipenta (Guarantor) S/o Narasa Reddy Plot no. 15 Phase 3 Road no. 71 Jublee Hills Hyderabad 500033  Mr. Harshvardhan Reddy Vanipenta (Guarantor) S/o Narasa Reddy Flat no. 501 4th floor Spadix Apartment Property no. 39 Royal Orchid Hotel Road Muniyellappa Garden Kodilhalli off old airport road Bangalore 560008  Mr. Srinivas Penmitsa (Guarantor) S/o Vishwanandha Raju House no. 2/3 /AC/32, Aparna Country Behind Mathrusree,	67481274.00	Doubtful	01-03-2021	Property belongs to Mr.Harashavardhan Reddy Vanipenta (Guarantor)  All that piece and parcel of Residential vacant land loacated near D No. 16-111-1670, Plot No.22 & 21 (South Part), Survey No.784-B, P.R. No.59/70, Near MP Harijanwada Area Eastern side of NH-5, Balaji Nagar Extension, Near Padmavathi Green City, Nellore Municipal Corporation, SPSR Nellore Dist. Measuring 4145.00 Sqft and bounded on  East by: Land in S.No.784/B-Part & 784/A1 West by: Layout road North by : Remaining site of Plot No.21 South by: Land of KavalaLakshmaiah	Harshavardhan Reddy

Display of information - Secured assets possessed under the SARFAESI Act, 2002													
Sl no	ZO	RO	BRANCH	STATE	BORROWER NAME	GUARANTOR NAME (WHEREVER APPLICABLE)	REGISTERED ADDRESS OF THE BORROWER	REGISTERED ADDRESS OF THE GUARANTOR(Wherever applicable)	Outstanding Amount ( In Rs)	Asset Classification	Date of Asset Classification	Details of security possessed	Name of the Title Holder of the security possessed
15	BANGALURU	BANGALURU SOUTH	ARB, BANGALORE	KARNATAKA	SGR MINERALS AND METALS P	K.R.Nagesh, Mr.P.B.Raghunath, M/s.Sreegruha Ventures Pvt. Ltd., Mr.Deepak Bhaskar Puipati	M/S SGR MINERALS & METALS PVT LTD. Regd Office No.53,3rd Floor,Empire Tower , Railway Parallel Road,Kumara Park West,Bangalore	2.MR K R NAGESH Residing At No.126,2nd Cross, K G Nagar,Bangalore  3.MR P B RAGHUNATH. Residing At No.22/1,B-108, Elite GreenWoods,Chikkathogur u, Basapura,Bangalore 560100  4.M/S SREEGRUHA VENTURES PVT LTD Office At No.203,2nd Floor,6-2-30/B, Empress Court Khairatabad,Hyderbad  5.Mr.Deepak Bhaskar Puipati No.113,11th Main ,Jaynagar 4 T Block Bangalore	61791000.00	Doubtful	25.07.2021	Flat No. A -103, FF Block A, ELITE GREEN WOODS, measuring 1287 sq ft with undivided share 616 sq ft in Sy. No. 22/1, Khata No. 604/22/8, Basapura Main Road, Near Nice Road, Chikkathoguru Village, Begur Hobli, Bangalore South-560010 and bounded on: East by: Road, West by: Lands of Narayanappa, North by: land of Narasimha Reddy, south by: remaining 10 guntas of same Sy. No. 22/1 and road Flat boundaries: East by: Corridor, West by: Open to sky, North by: Flat No. 102, South by: Flat No. 104	P.B.Raghunath
16	BANGALURU	BANGALURU SOUTH	ARB, BANGALORE	KARNATAKA	SGR MINERALS AND METALS P	K.R.Nagesh, Mr.P.B.Raghunath, M/s.Sreegruha Ventures Pvt. Ltd., Mr.Deepak Bhaskar Puipati	M/S SGR MINERALS & METALS PVT LTD. Regd Office No.53,3rd Floor,Empire Tower , Railway Parallel Road,Kumara Park West,Bangalore	2.MR K R NAGESH Residing At No.126,2nd Cross, K G Nagar,Bangalore  3.MR P B RAGHUNATH. Residing At No.22/1,B-108, Elite GreenWoods,Chikkathogur u, Basapura,Bangalore 560100  4.M/S SREEGRUHA VENTURES PVT LTD Office At No.203,2nd Floor,6-2-30/B, Empress Court Khairatabad,Hyderbad  5.Mr.Deepak Bhaskar Puipati No.113,11th Main ,Jaynagar 4 T Block Bangalore	61791000.00	Doubtful	25.07.2021	All that piece and parcel of residential property at Flat No. G-34, Ground Floor, Block B, ELGENACE GARNET Sy. No. 72/5, 72/6, PID No. 150-W0536-19-334, Near Belandur Fly over, Belandur Village, Varthur Hobli, Bangalore East-560103 measuring 1095 sq. ft with undivided share of 461 sq ft favouring Mr. P.B. Raghunath and bounded on for Sy. No. 72/5 East by: Indramma property, west by: Ramaiah property, North by: Dhanalakshmi property, South by: Ramaiah reddy property Bounded on Sy. No. 72/6 east by: Munigurappa Reddy property, west by: Mookappa and Shamanna property, North by: Road, south by: Munigurappa Reddy Property  Flat boundaries: East by: Corridor, West by: G-35, North by: Open to sky, South by: Passage.	P.B.Raghunath

Display of information - Secured assets possessed under the SARFAESI Act, 2002													
Sl no	ZO	RO	BRANCH	STATE	BORROWER NAME	GUARANTOR NAME (WHEREVER APPLICABLE)	REGISTERED ADDRESS OF THE BORROWER	REGISTERED ADDRESS OF THE GUARANTOR(Wherever applicable)	Outstanding Amount ( In Rs)	Asset Classification	Date of Asset Classification	Details of security possessed	Name of the Title Holder of the security possessed
17	BANGALURU	BANGALURU SOUTH	ARB, BANGALORE	KARNATAKA	SGR MINERALS AND METALS P	K.R.Nagesh, Mr.P.B.Raghunath, M/s.Sreegruha Ventures Pvt. Ltd., Mr.Deepak Bhaskar Puipati	M/S SGR MINERALS & METALS PVT LTD. Regd Office No.53,3rd Floor,Empire Tower , Railway Parallel Road,Kumara Park West,Bangalore	2.MR K R NAGESH Residing At No.126,2nd Cross, K G Nagar,Bangalore  3.MR P B RAGHUNATH. Residing At No.22/1,B-108, Elite GreenWoods,Chikkathogur u, Basapura,Bangalore 560100  4.M/S SREEGRUHA VENTURES PVT LTD Office At No.203,2nd Floor,6-2-30/B, Empress Court Khairatabad,Hyderabad  5.Mr.Deepak Bhaskar Puipati No.113,11th Main ,Jaynagar 4 T Block Bangalore	61791000.00	Doubtful	25.07.2021	All that piece and parcel of Residential property at site no.126, new no.138/12, PID no.49-13, 12, 2nd Cross, Kempegowda nagar, Gavipura Guttahalli, BBMP No.12, Bangalore measuring totally 1674.81 Sq.ft. favouring Mr.K.R.Nagesh and bounded by East: Muniswamappa House, West: Conservancy lane, North: 2nd Cross Road, South: House of Sadashivaraya.	K.R.Nagesh
18	BANGALURU	BANGALURU SOUTH	ARB, BANGALORE	KARNATAKA	VIJAYA SHREE INFRA	1. RADHA RANI 2. K M GOPI	25/12/9/4/2, NEAR BRINDAVAN LAYOUT, VIJINAPURA, KRISHNARAJAPURAM, HOBLI, Bangalore	2150 ICRS B M KAVAL HAL 2ND STAGE, NEW THIPPASANDRA POST, Bangalore - 560075	52312455.10	Doubtful	30-01-2015	All that piece & Parcel of house plot in House list No 9/3 & 10/1 Khata no 10, Area assessment No 8, ITI Employees housing Colony, 2 <sup>nd</sup> cross, Dooravani Nagar, Vijinapura alias Kothur Village, K r Puram , Bangalore South Tq. Measuring East t West 59 ft + 70 Ft North to south 70 Ft + 53 Ft /2 in all admeasuring 3966.75 Sq Ft	RADHA RANI
19	BANGALURU	BANGALURU SOUTH	ARB, BANGALORE	KARNATAKA	VIJAYA SHREE INFRA	1. RADHA RANI 2. K M GOPI	25/12/9/4/2, NEAR BRINDAVAN LAYOUT, VIJINAPURA, KRISHNARAJAPURAM, HOBLI, Bangalore	2150 ICRS B M KAVAL HAL 2ND STAGE, NEW THIPPASANDRA POST, Bangalore - 560075	52312455.10	Doubtful	30-01-2015	All that piece & Parcel of undeveloped converted land in Sy no 109 (Old Survey No 44) situated Rayasnadra Village, Boodihal, Kasaba Hobli, Devanahalli Tq, Bangalore 562110 measuring 1 acre 20 guntas belong to No 1 & no 2	RADHA RANI
20	BANGALURU	BANGALURU SOUTH	ARB, BANGALORE	KARNATAKA	VENKATESH K ACHARYA	NA	1.Mr. Venkatesh K Acharya S/o Sri K S Jagannath No. 203, A1 Block, Yelahanka, Doddaballapur, Main Road, Marasandra, Bangalore -561203.  2. Mrs. Ramanjanamma W/o Mr. K S Jagannath No.95, 7th Main Road, Ramanjaneya Nagar, Uttarahalli, Bangalore-560061.	NA	52202615.00	Doubtful	05-10-2018	Schedule A All that piece and parcel of the immovable property being vacant site bearing site no. 115, Old Katha No. 150, situated at Nagadevanahalli Village, Kengeri Hobli, Bangalore South Taluk, presently comes under the limits of BBMP of Kengeri Sub-division and assigns BBMP Katha No. 597/4548/2516/115/150, measuring East to West: 80 Feet and North to South : 45 Feet, in all measuring 3600sq.ft, and bounded as follows:- East by : Road, West by : Site No. 116, North by : Site No. 114, South by : Road Schedule B 150 Sq. Ft of undivided share, right , title and interest in the land comprising in schedule A property Schedule C Two Bed Rooms residential apartment/ Flat bearing unit no. FRF-2 , Fourth Floor in the residential apartment building known as “MSR NIGAM” with Super Built up area of 1350 Sq.Ft having vitrified tiles flooring one covered car parking in the stilt floor ,water, electricity and sewerage amenities together with common areas such as passages, lobbies lifts, staircase and other areas of common use.	Venkatesh K Acharya

Display of information - Secured assets possessed under the SARFAESI Act, 2002													
Sl no	ZO	RO	BRANCH	STATE	BORROWER NAME	GUARANTOR NAME (WHEREVER APPLICABLE)	REGISTERED ADDRESS OF THE BORROWER	REGISTERED ADDRESS OF THE GUARANTOR(Wherever applicable)	Outstanding Amount ( In Rs)	Asset Classification	Date of Asset Classification	Details of security possessed	Name of the Title Holder of the security possessed
21	BANGALURU	BANGALURU SOUTH	ARB, BANGALORE	KARNATAKA	CURIE IMAGING AND DIAGNOS	Shobha Sachindra, Vidya Jayaram & N Ramamurthy	Mrs. Shwetha Sharma, Residing at Flat No. A0003, Rajaprakruthi Apartment, 4th Cross, Jayanagar, 1st Block, Bangalore-560011.  Mr. Deepak Thounaojam Residing at No. 128, Ground Floor, 2nd Cross, 6th Block, Kormangala, Bangalore -560095.	Ms. Shobha Sachindra Residing at No. 14/3, 10th C Main Road, 1st block, Jayanagar, Bangalore  Mr. N Rama Murthy Residing at Flat No. 402, 4th Floor, K T Apartment-4, No.46, 13th Cross, Malleshwaram, Bangalore -560003  Ms. Vidya Jayaram Residing at No. 14/3, 10th C Main Road, 1st Block, Jayanagar, Bangalore.	36039547.79	Doubtful	09-07-2022	All that piece and parcel of Two BHK Flat No. 402, bearing Khata No. 46/25, in the 4th Floor, of K.T -4 Apartment measuring 1065 Sq.Ft, plinth area and 1/29th ie, equivalent to 505.64 Sq.Ft of undivided share, right, title and interest in the land measuring 14,664 Sq.Ft , constructed on the Site No. 46, BBMP Ward No.7, 13th Cross, Malleshwaram, Bangalore -560055 and Bounded on East by : K.T Apartment Flat No. 405, West by : Belavadi Apartment open space North by : K.T Apartment Flat No. 401, South by : 13th Cross Road.	Vidya Jayaram
22	BANGALURU	BANGALURU SOUTH	ARB, BANGALORE	KARNATAKA	AJIT KUMAR R	Sri. Harshajith.R, M.Ramappa	Ajit Kumar R S/o Ramappa Flat No. 303, B, 2nd Floor, No.20, “Ramanajyothi Apartment”, Opp. CMTI, Tumkuru Road, Yeshwanthpura, Bengaluru.	2.Sri. Harshajith R S/o Ramappa Flat No. 303, B, 2nd Floor, No.20, “Ramanajyothi Apartment”, Opp. CMTI, Tumkuru Road, Yeshwanthpura, Bengaluru.  3.Mr. M Ramappa S/o Mr. Maraiah Flat No. 404, B, 3rd Floor, No.20, “Ramanajyothi Apartment” Opp. CMTI, Tumkuru Road, Yeshwanthpura, Bengaluru	31188190.34	Doubtful	15-08-2017	Flat No. 303, 634.61 Sq.Ft of Super Built up area and One open Car Parking area along with 142 Sq.Ft of Undivided Share, 2nd Floor of the Block-‘B’, presently assigned Corporation New Khata No. 20/B-303, The Unique property ID (P.I.D No. 11-50-20/B-303) of the building known as “Ramana Jyothi Apartment” in Site No.20, Industrial Suburb, Yeshwanthpura, 2nd stage, Bengaluru - Tumkur Service Road, Bengaluru - 560022 within BBMP limits, BBMP Ward No.11, Peenya Industrial Suburb and measuring East to West: 91'-2” Feet and North to South 145'-5”feet, in all measuring 13,250 Sq.Ft	Ajith Kumar R
23	BANGALURU	BANGALURU SOUTH	ARB, BANGALORE	KARNATAKA	AJIT KUMAR R	Sri. Harshajith.R, M.Ramappa	Ajit Kumar R S/o Ramappa Flat No. 303, B, 2nd Floor, No.20, “Ramanajyothi Apartment”, Opp. CMTI, Tumkuru Road, Yeshwanthpura, Bengaluru.	2.Sri. Harshajith R S/o Ramappa Flat No. 303, B, 2nd Floor, No.20, “Ramanajyothi Apartment”, Opp. CMTI, Tumkuru Road, Yeshwanthpura, Bengaluru.  3.Mr. M Ramappa S/o Mr. Maraiah Flat No. 404, B, 3rd Floor, No.20, “Ramanajyothi Apartment” Opp. CMTI, Tumkuru Road, Yeshwanthpura, Bengaluru	31188190.34	Doubtful	15-08-2017	Flat No. 404, 634.61 Sq.Ft of Super Built up area and One open Car Parking area along with 142 Sq.Ft of Undivided Share, 2nd Floor of the Block-‘B’, presently assigned Corporation New Khata No. 20/B-303, The Unique property ID (P.I.D No. 11-50-20/B-303) of the building known as “Ramana Jyothi Apartment” in Site No.20, Industrial Suburb, Yeshwanthpura, 2nd stage, Bengaluru - Tumkur Service Road, Bengaluru - 560022 within BBMP limits, BBMP Ward No.11, Peenya Industrial Suburb and measuring East to West: 91'-2” Feet and North to South 145'-5”feet, in all measuring 13,250 Sq.Ft	Harshajith R

Display of information - Secured assets possessed under the SARFAESI Act, 2002													
Sl no	ZO	RO	BRANCH	STATE	BORROWER NAME	GUARANTOR NAME (WHEREVER APPLICABLE)	REGISTERED ADDRESS OF THE BORROWER	REGISTERED ADDRESS OF THE GUARANTOR(Wherever applicable)	Outstanding Amount ( In Rs)	Asset Classification	Date of Asset Classification	Details of security possessed	Name of the Title Holder of the security possessed
24	BANGALURU	BANGALURU SOUTH	ARB, BANGALORE	KARNATAKA	AJIT KUMAR R	Sri. Harshajith.R, M.Ramappa	Ajit Kumar R S/o Ramappa Flat No. 303, B, 2nd Floor, No.20, "Ramanajyothi Apartment", Opp. CMTI, Tumkuru Road, Yeshwanthpura, Bengaluru.	2.Sri. Harshajith R S/o Ramappa Flat No. 303, B, 2nd Floor, No.20, "Ramanajyothi Apartment", Opp. CMTI, Tumkuru Road, Yeshwanthpura, Bengaluru. 3.Mr. M Ramappa S/o Mr. Maraiah Flat No. 404, B, 3rd Floor, No.20, "Ramanajyothi Apartment" Opp. CMTI, Tumkuru Road, Yeshwanthpura, Bengaluru	31188190.34	Doubtful	15-08-2017	All that piece and parcel of the property bearing Site No.44,3rd Cross Near Oriental School, AMS Layout Extn situated at chikkabettadahalli Village, Yelahanka Hobli Bangalore North Taluk, Bangalore 560097 Measuring East to West: 30 ft and North to South: 40 ft and  Bounded on: By document East by: Property No.94 West by: Property No.43 North by: Road South By: Property No.53	Ajith Kumar R
25	BANGALURU	BANGALURU SOUTH	ARB, BANGALORE	KARNATAKA	FUTURE FITNESS	Mr K Y SrinivasMurthy	M/s Future Fitness Prop: Mr. K y Srinivas Murthy  Flat no. T-4, 3rd floor, block - c, himgiri green forest apartment, silver oak street, Vinayak Nagar, j p nagar-7th phase, bangalore-560078	Anitha bhati (guarantor)  (w/o late Ranveer Singh bhati) Magan silver apartments 1st main road, Chikkalasandra, Bangalore 560061.	21727864.59	Doubtful	14-07-2021	All the piece and parcel of site situated at No.43, "Himagiri Prashanthi "“Layout, J Bingipura Village, Jigani Hobli, Anekal Taluk, Bangalore Urban Dist., now bearing village panchayat E Katha No. 6/43 and property ID No.150200100402120044 formed in converted in sy. No 7/1 & 7/5 measuring east to west 15.2 meters and north to south 9.14 meters, totally measuring 139.29.sq. meters  Boundaries of property  East by: Road West by: Plot No.54 North by: Plot No.42 South by: Plot No.44p	K Y Srinivasa Murthy
26	BANGALURU	BANGALURU SOUTH	ARB, BANGALORE	KARNATAKA	MANJUNATH M	Mrs. ROOPA C	1.Mr. MANJUNATH M Suraksha Landmark, Flat No.B-012, Ground Floor, Sy No.80/3, BBMP Khatha No.1384/80/3, Arakere Village, Begur Hobli, Bangalore-560076	2.Mrs. ROOPA C Suraksha Landmark, Flat No.B-012, Ground Floor, Sy No.80/3, BBMP Khatha No.1384/80/3, Arakere Village, Begur Hobli, Bangalore-560076	20172000.00	Doubtful	01-09-2022	All that piece and parcel of land and residentaial flat bearing NO.B-012, Survey No 80/3, "Suraksha Landmark" Ground Floor, Khata Number 1384/80/3 with a super built up area of 1400Sq Ft situated at Arakere Village, Begur Hobli, Bangalore 560076 owned by Mr. Manjunath and Mrs. Roopa C bounded on East by: Land bearing Sy No 78, West by: Land bearing No.81, North by: Land bearing Survey No 80/2 South by: Road	Manjunath.M and Roopa.C
27	BANGALURU	BANGALURU SOUTH	ARB, BANGALORE	KARNATAKA	M/s Comfort Homes Inn (Bangalore) Pvt. Ltd	Mr. Srinivasalu	M/s Comfort Homes Inn (Bangalore) Pvt. Ltd No. 1, 2nd Floor, BMTC Complex, ITPL, White Field TTMC, Bangalore-560071.	Mr. Srinivasalu, No.39/542, Rama Temple Road, Aravinda Nagar, Y S Nagar, Kadapa, Andra Pradesh-516001	18652200.41	Doubtful	31-03-2019	All that piece and parcel of Property bearing Door No.:39/542 at Survey NO.:863/3, Rama Temple Road, Aravinda Nagar, Y.S Nagar, Kadapa, Andhra Pradesh-516001 measuring 4356 Sq. Ft. Bounded on: East BY : Rama Temple Road, West by : Nagi Reddy's Property, North by : Remaining part of Survey No.:863/3, South by : Rajya Lakshmi's Property	Mr. Srinivasalu
28	BANGALURU	BANGALURU SOUTH	ARB, BANGALORE	KARNATAKA	M/s Comfort Homes Inn (Bangalore) Pvt. Ltd	Mr. Srinivasalu	M/s Comfort Homes Inn (Bangalore) Pvt. Ltd No. 1, 2nd Floor, BMTC Complex, ITPL, White Field TTMC, Bangalore-560071.	Mr. Srinivasalu, No.39/542, Rama Temple Road, Aravinda Nagar, Y S Nagar, Kadapa, Andra Pradesh-516001	18652200.41	Doubtful	31-03-2019	All that piece and parcel of Site bearing Survey No.:863/3, New No.: E-06-734, Beside Door No.:39/542, Rama Temple Road, Aravinda Nagar, Y S Nagar, Kadapa, Andhra Pradesh -516001 measuring 2178 Sq. Ft. Bounded on as Follows:  East By : Road, West by : Naga Reddy Subbamma and Others Site, North by : Door No.4/543 , Jayarami Reddy's House, South by : Door No.:4/542.	Mr. Srinivasalu
29	BANGALURU	BANGALURU SOUTH	ARB, BANGALORE	KARNATAKA	M/s Comfort Homes Inn (Bangalore) Pvt. Ltd	Mr. Srinivasalu	M/s Comfort Homes Inn (Bangalore) Pvt. Ltd No. 1, 2nd Floor, BMTC Complex, ITPL, White Field TTMC, Bangalore-560071.	Mr. Srinivasalu, No.39/542, Rama Temple Road, Aravinda Nagar, Y S Nagar, Kadapa, Andra Pradesh-516001	18652200.41	Doubtful	31-03-2019	All that piece and parcel of property bearing Survey No.: 832/3 and 832/2, Besides Door No.6/445-1-D, Near SAMAD Theater, Railway Station Road, Santhosh Nagar, Rajampet Nagar, YSR District, Andhra Pradesh-516115 measuring 3267 Sq. Ft Bounded on as Follows: East by :Plot No.19, West by : Plot No.:17, North by : K Venkateshwaralu's House, South by : Road	Mr. Srinivasalu

Display of information - Secured assets possessed under the SARFAESI Act, 2002													
Sl no	ZO	RO	BRANCH	STATE	BORROWER NAME	GUARANTOR NAME (WHEREVER APPLICABLE)	REGISTERED ADDRESS OF THE BORROWER	REGISTERED ADDRESS OF THE GUARANTOR(Wherever applicable)	Outstanding Amount ( In Rs)	Asset Classification	Date of Asset Classification	Details of security possessed	Name of the Title Holder of the security possessed
30	BANGALURU	BANGALURU SOUTH	ARB, BANGALORE	KARNATAKA	SANJEEVINI AQUA AND BEVER	NA	1. M/s Sanjeevini Aqua & Beverages Rep. by its Prop: Mr. L Siddamaraiah Site No.43, 3rd Cross, Hejjala Gate, Bidadi Hobli, Bangalore-Mysore Highway Ramanagara Taluk & District - 562109.  2.Mr. L Siddamaraiah S/o Lakshminarayanappa, D. No. 196/1, Maruthi Nilaya, 4th Cross, A G Doddarangappa Road, BSK 3rd Stage, Sriranganagara, Bengaluru - 560085	NA	17700363.00	Doubtful	30-09-2017	All that piece and parcel bearing Khatha No. 206/9, measuring 160 Feet * 348 feet in Sy. No. 3/1 of Bettanagere Village, within the limits of Bannikuppe Grama Panchayath, Ramanagaram Taluk, Ramanagaram District (Converted for Industrial purpose vide O.M No. ALN. SR. 12/2000-01, dated 23/03/2001, issued by the Assistant Commissioner, Ramanagaram Sub Division , Ramanagaram ) and bounded by: East by : Road, West by : Land belonging to Sri Dasappa North by : Land belonging to Smt. Shivamma South by : Land belonging to Sri Hanumaiah	Mr. Siddamaraiah
31	BANGALURU	BANGALURU SOUTH	ARB, BANGALORE	KARNATAKA	VIDEOSONIC ASIA	1.SHIVAKUMAR GOWDA N, Prathima R & Deepak M R	NO 448 S A S ARCADE 3RD FLOOR, 03RD MAIN MATTIKERE, 560054	1. NO 45 17TH CROSS 13TH MAIN, MALLESWARAM BANGALORE 560003 2. NO 198/1 SRI RAGHAVENDRA KRUPA, 6TH MAIN 27TH CROSS BSK 2ND STA BANGALORE 3. NO 145 60 FEET ROAD BEML 5TH STAGE, RAJARAJESWARI NAGAR BANGALORE	17368363.31	Doubtful	31-03-2018	All that piece & Parcel of property bearing site no 5, Survey no 240/4 ( Old Khata no 240/3) BBMP Khata no 1037/240/4 Halagevaderahalli, Kengeri 60 ft Road, 5 <sup>th</sup> stage, RR Nagar, Bangalore 560098 East by: Road , West by ; Remaining land of Sy no 240/7 North by: : 60 Feet Road South by : Site no 6	Deepak M R
32	BANGALURU	BANGALURU SOUTH	ARB, BANGALORE	KARNATAKA	G R L TOURS AND TRAVELS	Mrs. Hemavathi W/o Gangadharaiah	SITE NO 9 AND 10, PATTANAGERE VILLAGE KENGERI, Bangalore - 560060	SITE NO 9 AND 10, PATTANAGERE VILLAGE KENGERI, Bangalore - 560060	14943408.57	Doubtful	31.03.2021	All that piece and parcel of site no 1,2,9 & 10 formed out of sy no 19/3, Khata no 390, new panchayat Khata No 261/1,2,9 & 10. Property ID 150200201400206373, Khata certificate no 1281290 vide conversion O M No B Dis ALN SR (N) 158/88-89 dated 5.9.1992 by the special Deputy Commission Bangalore District, Bangalore Sutiuated at Kadabagere Village, Dasanapura Hobli, Bangalore North Taluk, measuring East to West 71'00+46'00/2 and North to South 70'00+ 83'00/2 feet and in total measuring 4475 Sq Ft and bounded on the: East by : Road, West by : Site no 3& 8, North by : Road & South by : Private property	Gangadharaiah S C
33	BANGALURU	BANGALURU SOUTH	ARB, BANGALORE	KARNATAKA	G R L TOURS AND TRAVELS	Mrs. Hemavathi W/o Gangadharaiah	SITE NO 9 AND 10, PATTANAGERE VILLAGE KENGERI, Bangalore - 560060	SITE NO 9 AND 10, PATTANAGERE VILLAGE KENGERI, Bangalore - 560060	14943408.57	Doubtful	31.03.2021	All that piece and parcel of site no 3,4,7 & 8 formed out of sy no 19/3, Khata no 390, new panchayat Khata No 261/3,4,7 & 8. Property ID 150200201400206373, Khata certificate no 1281268 vide conversion O M No B Dis ALN SR (N) 158/88-89 dated 5.9.1992 by the special Deputy Commission Bangalore District, Bangalore Situated at Kadabagere Village, Dasanapura Hobli, Bangalore North Taluk, measuring East to West 70'00+45'00/2 and North to South 80'00 + 82'00/2 feet and in total measuring 4658 Sq Ft and bounded on the: East by : Site no 2 & 9, West by : Site no 5 & 6, North by : Road & , South by : Private property	Gangadharaiah S C
34	BANGALURU	BANGALURU SOUTH	ARB, BANGALORE	KARNATAKA	STEP UP 46	Uma Shankar Deekshith	1.M/s STEP UP 46 Prop: Mr. Uma Shankar Deekshith No.472/6, 1st Cross, 17th Main, 80 Feet Road, AVS Compound, 4th Block, Koramangala, Bangalore-560034	2.Mr.M Uma Shankar Deekshith S/o M Ramababu Reddy, Flat No.124, Embassy Meadows, S T Bed Layout, Koramangala, Bangalore-560034	14782891.71	Doubtful	31-03-2018	Residential Vacant Plot situated at site no. 246, Vishwapriya Greeneries BMP Khatha No. 1335/246, Begur Village and Hobli Bangalore , admeasuring Approximately 6300 Sft, Bounded by North : Road, South : Site No. 249, East: Site No. 245, West: Site No. 247 . (Property belonging to M. Uma Shankar Deekshith).	M Uma Shankar Deekshith
35	BANGALURU	BANGALURU SOUTH	ARB, BANGALORE	KARNATAKA	PRADEEP KUMAR B	Balaji.c, Balaji Jayakanthan,	Pradeep Kumar.B, #127/2, Temple Court Apartment, Bull Temple Road, K.G.Nagar, Bangalore - 560019.	1)Balaji.C, #127/2, Temple Court Apartment, Bull Temple Road, K.G.Nagar, Bangalore - 560019. 2)Balaji Jayakanthan, #127/2, Temple Court Apartment, Bull Temple Road, K.G.Nagar, Bangalore - 560019.	13647000.00	Sub-standard	16-04-2023	<u>Schedule-A:</u> All that piece and parcel of immovable property bearing Site no.50, present BBMP Khatha No.3, Old PID No.59-30-3, new PID No.167-W0050-11, Old Ward no.59, New Ward no.167, situated at 1st Main Road, Tata Silk Farm, Bangalore, measuring East to west-50 feet and North to South - 80 feet, in all measuring 4000 Sq.ft. and bounded by East- Site no.51, West - Site no.49, North - 1st Main Road, South - Site no.38. <u>Schedule-B:</u> All that piece nad parcel of Flat no.103, first floor, "MSR Nigam" measuring 1700 Sq.ft. of super built up area along with 450 Sq.ft. of undivided share, right, title and interest with vitrified tiles flooring, together with one covered car parking space, constructed on Schedule A property along with all the rights in the common areas and easements.	Pradeep Kumar.B

Display of information - Secured assets possessed under the SARFAESI Act, 2002													
Sl no	ZO	RO	BRANCH	STATE	BORROWER NAME	GUARANTOR NAME (WHEREVER APPLICABLE)	REGISTERED ADDRESS OF THE BORROWER	REGISTERED ADDRESS OF THE GUARANTOR(Wherever applicable)	Outstanding Amount ( In Rs)	Asset Classification	Date of Asset Classification	Details of security possessed	Name of the Title Holder of the security possessed
36	BANGALURU	BANGALURU SOUTH	ARB, BANGALORE	KARNATAKA	DELTA DYNAMIX PRIVATE LIMITED	2.Joseph M E , 3.Vipin Kumar Jain, 4. Mr. Radheshyam Gupta, 5.Mrs. Anita Miriam Joseph, 6. Mrs. Agnes Bijji Joseph	1.M/s Delta Dynamix Pvt Ltd No.38/1-24, 2nd floor, near Sobha Garnet, opp. Iblur Park Gate, Iblur Village, Begur, Hobli, Bangalore -560102.	2.Joseph M E S/o C A Escrader #121/B, Flat no.302 7th cross, 13th main 5th sector HSR layout Bangalore 560102 Also at, Maria Villa, MDRA 127 Kambivelikkakam behind Skyline Habbitat, Kakkanad, Kakkanad , Ernakulam 682030 Kerala. 3.Vipin Kumar Jain S/o Kailash Chand Jain No. 705, Block 15, Suncity Appt. Iblur, Bangalore - 560102 4. Mr. Radheshyam Gupta S/o Ramashankar Prasad Gupta H-93, 3rd floor, J&K Block Laxmi Nagar 110092 Delhi 5.Mrs. Anita Miriam Joseph W/o Mark Arun #3A, T C R Garden, homes, 1 Playground Street, Kilpauk, Kilpauk, Chennai - 600049 Tamil Nadu	12862000.00	Doubtful	31.03.2022	All that piece and parcel of the property Door no. 12/962-A of Thrikkakara Municipality having plinth area of 1000Sq. ft. in Ground Floor and 680 Sq. ft. in the first floor , in land admeasuring 2.049 Acres in Re. SY no. 47/5 in Block no. 9(old Sy. No 119/1-5 and 119/2), with House Name 'MARIA VILLA', Plot no MDRA 127, Thrikkakara Grampanchayat, " Kambiveli Kagam", Behind Skyline Habitat, Pappali Road, Vazhakkala, Kakkanad, Ernakulam District - Pincode - 6820036 property owned by Joseph M.E., bounded on East by: 9 Links Wide Private Road, West by: Property of Madaparambil George Tharakan in Re. Sy. No. 47/4 , North by: Property of Roy Jacob & Varghese , South By:18 Links Wide Private Road Leading to 20 Links wide municipal Road	Joseph.M.E
37	BANGALURU	BANGALURU SOUTH	ARB, BANGALORE	KARNATAKA	AMAL RAJ K	NA	1. Mr. Amal Raj K No. 210, 3rd Floor, 1st Main, Bapuji Nagar, Mysore Road, Bangalore - 560026.  2. Deepak Kumar M G 115, Old Township, Vimanapura , HAL Quarters, Near HAL Hospital, Bangalore - 560070	Nil	12701183.06	Doubtful	11-10-2018	All that piece and parcel of apartment bearing no. 109, 4 <sup>th</sup> Floor in the apartment building known as "MSR Nigam ", measuring 1700sq.ft of super built up area with vitrified tiles flooring together with one covered car parking space and 400 Sq.Ft of undivided right, title and interest on property situated at property no. 50, present BBMP Katha No. 3, New PID No. 167-W0050-11, New Ward No. 167, 1 <sup>st</sup> main Road, Tata silk Form, Bangalore.Bounded by: East :Site No.51, West : Site No. 49, North : 1st Main Road, South : Site No. 38.	Amal Raj
38	BANGALURU	BANGALURU SOUTH	ARB, BANGALORE	KARNATAKA	SHASHANK K B	Nil	1. Mr. Shashank K B No-38, 5th Cross, 5th Main, BSK 3rd stage, 4th Phase, 7th block, Bangalore-560085 2. Mrs. Pavithra S R No-38, 5th Cross, 5th Main, BSK 3rd stage, 4th Phase, 7th block, Bangalore-560085	Nil	12597535.72	Doubtful	11-07-2018	All that Piece and parcel of residential property having BBMP kahtha No.467/468/461/49/7, House list No. 7 in Sy No. 49 (old Gramathana Khatha No. 98) situated at Puttenahalli, Uttarahalli Hobli, Bangalore South Taluk, Bangalore within BBMP Ward No. 187, Arekere Sub-division, Bangalore.  Measuring: East to West: 30 feet North to South: 50 feet Measuring 1500 sq.ft Bounded on the: East by: Property belonging to Jayamma West by: House List no. 6 belongs to Mr K.Ramaiah North by: 24 Feet Road South by: Property belonging to Sri C.P.Raja	Shashank K B
39	BANGALURU	BANGALURU SOUTH	ARB, BANGALORE	KARNATAKA	E B AMARESH	E A Lakshmi	E B Amaresh S/o Sri. E G Balakrishnan a)No. 246/1, 1st Floor, 9th Cross, N R Colony Near Rama Temple Bangalore -560019. b)" Om Shakthi Apartment" Flat No. F-2, B Block, Plot No. 123, Sri Krishnagar, 1st Main Road, Chennai-600095. c) Barclays Shares Services Pvt Ltd DLFIT Park, 1/124, Shivaji Gardens Moonlight Stop, Madapakkam, Chennai-600089,Tamilnadu.	E A Lakshmi W/o E B Amaresh a)No. 246/1, 1st Floor, 9th Cross, N R Colony Near Rama Temple Bangalore -560019. b)" Om Shakthi Apartment" Flat No. F-2, B Block, Plot No. 123, Sri Krishnagar, 1st Main Road, Chennai-600095.	12297000.00	Doubtful	17-02-2017	All that piece and parcel of Three BHK Flat bearing No. G-06, in Ground Floor, "HEXAGON SUBHADRA" Apartment, having 1400 Sq.Ft of Super Built up area together with One Covered Car Parking area and 395 Sq.Ft of Undivided Share, Right, Title , Interest and ownership in the property situated at property bearing BBMP Katha No. 32, Old Site Nos 31,38,32 & 37, New PID No. 131-W0338-4, Old PID No. 39-106-32 & PID No. 39-106-31, 1st Main Road, Nayandahalli South Layout, Bangalore earlier known as Nayandahalli Village, Kengeri Hobli, Bangalore South Taluk, Bangalore, bounded on the ; East by : 25.ft wide Cross Road, West by : Sai Main Road, North by : Site Nos 33 & 36 South by : Private Property	EB Amaresh

Display of information - Secured assets possessed under the SARFAESI Act, 2002													
Sl no	ZO	RO	BRANCH	STATE	BORROWER NAME	GUARANTOR NAME (WHEREVER APPLICABLE)	REGISTERED ADDRESS OF THE BORROWER	REGISTERED ADDRESS OF THE GUARANTOR(Wherever applicable)	Outstanding Amount ( In Rs)	Asset Classification	Date of Asset Classification	Details of security possessed	Name of the Title Holder of the security possessed
40	BANGALURU	BANGALURU SOUTH	ARB, BANGALORE	KARNATAKA	MAHENDRA KUMAR SWAMI	Hulasi Devi	1.Mr. Mahendra Kumar Swamy S/o Banshidhar Kumar Swamy Residing at no.:31, Old 31, Unit No.202, 2nd Floor, Pearson Mable Manor, Castle Street, Bangalore.	2.Hulasi Devi W/o Mr. Mahendra Kumar Swamy Residing at no.:31, Old 31, Unit No.202, 2nd Floor, Pearson Mable Manor, Castle Street, Bangalore.	10974730.00	Doubtful	27-11-2019	All that piece and parcel of Residential Unit No.202 in Property No.31 , Old No.:30, Municipal No.:31/5,Pearson Mable Manor, Second Floor, Castle Street, Ward no.:76, Ashok Nagar,Bangalore-560 025 bounded on : East by : Property bearing no.32, West by : Property bearing no.30, North by : Puliyar Koil Street South by : Flat No.:34/4 ( Unit No.:201)	Mahendra Kumar Swamy
41	BANGALURU	BANGALURU SOUTH	ARB, BANGALORE	KARNATAKA	ADTEC ELECTRONIC INSTRUME	2. Mr. Paritosh Dandriyal, 3. Mr. S.N. Somasekhar, 4. Mr. Jandhyala Ravi Kiran, 5. M/s Advanced Sierra Electro tech Pvt Ltd, 6. Mr S.N. Ravichandra, 7. Ms. Priya Ravichandra,	M/s Adtec Electronic Instruments Private Limited, #563/1, Prerana Towers, Ranka Colony Road, Bilekahalli, Off-Bannerghatta Road, Bangalore- 560076	2. Mr. Paritosh Dandriyal, A 1102, Prestige Notting Hill, Bannerghatta Road, Opp. Meenakshi Timple, Kalena Agrahara, Bangalore- 560076  3. Mr. S.N. Somasekhar, S/o Nagasubramanian, #40, Ground floor, Ramanashree layout, Ranka Colony Road, Bilekahalli, Bannerghatta Road, Bangalore- 560076  4. Mr. Jandhyala Ravi Kiran, S/o Jandhyala Dakshina Murthy, FF2, Dumez apartments, Shivpuri Colony, Malkajgiri, Hyderabad- 500047	10310245.65	Doubtful	05-09-2021	Schedule of the Property:  All that piece and parcel of the Property bearing Site no 22, Present BBMP Khatha no 157/696/22, formed in Converted land bearing Sy no 34, situated at Kalena Agrahara Village, Begur Hobli, Bangalore South Taluk, BENGALURU Measuring East to West: 36 feet and North to South: 115'+113'/2 feet in all measuring 4110 sq. ft and bounded on the:  East by: Portion of property bearing Site no. 22 sold to Samruddhi developers West by: Remaining portion of the land bearing Sy. No. 34 North by: Private property in Sy. No. 33/2 and 33/3 South by: 40 feet Road	S N Ravichandra & Priya Ravichandra
42	BANGALURU	BANGALURU SOUTH	ARB, BANGALORE	KARNATAKA	MOHAMMED ISMAIL	NA	1. Sri Mohammed Ismail S/o Mohammed Bhouse Flat No. 105, Kristal Sun Stone Apartment 17 E Main Road, 5th Cross, 6th Block, Koramangala, Bangalore-560095.  2. Smt. Nasreen Fathima W/o Mohammed Ismail Flat No. 105, Kristal Sun Stone Apartment 17 E Main Road, 5th Cross, 6th Block, Koramangala, Bangalore-560095.	NA	9458313.00	Doubtful	22-06-2018	All that piece and parcel of 2 BHK Flat No. S-5 in Second Floor, “ PRABHAVATHI HEAVEN” Apartment, having Super Built up area of 977 Sq.Ft along with an undivided 288 Sq.Ft of share, right, title and interest in the property situated at Sy.No. 5/4, presently within the BBMP, Bommanahalli Zone having Katha No. 643/629/5/4, Devarachikkanahalli, Begur, Bangalore bounded by: East: Gundu Thopu West: Remaining land in Sy.No. 5/4, Road and Private Property. North : Private Layout and Road, South : Patel Appanna Reddy's Private Property and Gundu Thopu Boundaries(Flat) East: Flat No. S-4, West : Flat No. S-6, North by : Corridor, South : Private Property  All that piece and parcel of 2 BHK Flat No. S-6 in Second Floor, “ PRABHAVATHI HEAVEN” Apartment, having Super Built up area of 977 Sq.Ft along with an undivided 288 Sq.Ft of share, right, title and interest in the property situated at Sy.No. 5/4, presently within the BBMP, Bommanahalli Zone having Katha No. 643/629/5/4, Devarachikkanahalli, Begur, Bangalore bounded by: East: Gundu Thopu West: Remaining land in Sy.No. 5/4, Road and Private Proeprty. North : Private Layout and Road, South : Patel Appanna Reddy's Private Property and Gundu Thopu Boundaries(Flat) East: Flat No. S-5, West : Flat No. S-7, North by : Corridor, South : Private Property	Mohammed Ismail



Display of information - Secured assets possessed under the SARFAESI Act, 2002													
Sl no	ZO	RO	BRANCH	STATE	BORROWER NAME	GUARANTOR NAME (WHEREVER APPLICABLE)	REGISTERED ADDRESS OF THE BORROWER	REGISTERED ADDRESS OF THE GUARANTOR(Wherever applicable)	Outstanding Amount ( In Rs)	Asset Classification	Date of Asset Classification	Details of security possessed	Name of the Title Holder of the security possessed
43	BANGALURU	BANGALURU SOUTH	ARB, BANGALORE	KARNATAKA	NARASARAJU	Mr. Narasaraju	1.Mr. K Narasa Raju No. 42/6, 6th Main, Sarakki, JP Nagar 1st Phase, Bangalore -560078	Mrs. K N Pushpa W/o K Narasa Raju No. 42/6, 6th Main, Sarakki, JP Nagar 1st Phase, Bangalore -560078 Mr. Thejas N No. 42/6, 6th Main, Sarakki, JP Nagar 1st Phase, Bangalore -560078 Mr. Yuvraj Kumar N No. 42/6, 6th Main, Sarakki, JP Nagar 1st Phase, Bangalore -560078	8992257.10	Doubtful	27-05-2020	All the piece and parcel of the property at Door no. 42/6, Site No. 42, Khatha no. 52/3, PID No. 178-W0036-8-1, 6th Main Road, Sarakki Village, Opposite Ring Road, 1st Phase, J P Nagar, Uttarahalli, Hobli, Bengaluru- 560078. Boundaries of the property, North: Site No. 33, South: Site No. 45; East: Site No. 41, West: Road	Narasaraju
44	BANGALURU	BANGALURU SOUTH	ARB, BANGALORE	KARNATAKA	SHIVA SHARANAPPA & Sri Dhurga Mineral	1. Mr. SHIVA SHARANAPPA - Partner 2. Mr. Venkatesh - Partner 3.Mr. Siddana Gowda - Partner	#52,3RD CROSS, IYENGAR LAYOUT, GANAPATHINAGAR PEENYA 3RD PHASE, Bangalore 560058 & No 15, Tande Taayi Krupa 7th A Cross Rajgopal nagar Mail Road, Bangalore - 560058	S/O ESHWARAPPA NO20/20-A , 12TH CROSS BHAGYA, LAKSHMI TEMPLE BHUVANESHWARI NAGAR T D HALLI Bangalore 560057	8623003.77	Doubtful	27-04-2021	All that piece and parcel of the property No 512/20 assessment no 512 & 512/20 situated at Mallasandra village, Yeshwanthpur Hobli, Bangalore North Taluk sl No 97, assigned by CMC Dasarahalli, Khata no 20& 20 A with house consisting of 5 squares ( Now situated at BBMP) measuring East to West 40 Sq Ft and North to South 35 Sq Ft totally 1400 Sq Ft and bounded East By: Road,, West By: Property by Beeranna,North By: Site No. 19 and & South By: Property belong to Mr. N Rama, Mr. Krishna & Smt. N Lakshmi	Shivasharanappa
45	BANGALURU	BANGALURU SOUTH	ARB, BANGALORE	KARNATAKA	SHIVANANDH	Swamy.T	Mr. Shivanandh S/o Sri. Swamy T a)No. 1197, 2nd Cross, 20th Main, BTM 1st Stage, Bengaluru -560068. b)Flipkart Internet Private Limited Vaishnavi Summit, Ground Floor, 7th Main, 3rd Block, 80 Feet Road, Koramangala Industrial Layout, Bengaluru -560034. c)Flat No. GF-04, Ground Floor, "Hexagon Subhadra", Khatha No. 32, Old Site No. 31,38,32 and 37, 1st Main Road, Nayandahalli , South layout, Bengaluru -560039.	2. Swamy T S/o Sri Thungathurthi, a)No. 1197, 2nd Cross, 20th Main, BTM 1st Stage, Bengaluru -560068. b)Flat No. GF-04, Ground Floor, "Hexagon Subhadra", Khatha No. 32, Old Site No. 31,38,32 and 37, 1st Main Road, Nayandahalli , South layout, Bengaluru -560039.	8515000.00	Doubtful	08-02-2017	All that piece and parcel of Two BHK Flat bearing No. G-04, in Ground Floor, "HEXAGON SUBHADRA" Apartment, having 1050 Sq.Ft of Super Built up area together with One Covered Car Parking area and 296 Sq.Ft of Undivided Share, Right, Title , Interest and ownership in the property situated at property bearing BBMP Katha No. 32, Old Site Nos 31,38,32 & 37, New PID No. 131-W0338-4, Old PID No. 39-106-32 & PID No. 39-106-31, 1st Main Road, Nayandahalli South Layout, Bangalore earlier known as Nayandahalli Village, Kengeri Hobli, Bangalore South Taluk, Bangalore, bounded on the ; East by : 25.ft wide Cross Road, West by : Sai Main Road, North by : Site Nos 33 & 36, South by : Private Property	Shivanandh
46	BANGALURU	BANGALURU SOUTH	ARB, BANGALORE	KARNATAKA	MANJUNATH J	Swamy.T	NO 24 1ST MAIN ROAD 1ST CROSS, EKADANTHA NAGAR HEROHALLI BANGALORE - 560091	2. Swamy T S/o Sri Thungathurthi, a)No. 1197, 2nd Cross, 20th Main, BTM 1st Stage, Bengaluru -560068. b)Flat No. GF-04, Ground Floor, "Hexagon Subhadra", Khatha No. 32, Old Site No. 31,38,32 and 37, 1st Main Road, Nayandahalli , South layout, Bengaluru -560039.	8493472.00	Doubtful	01-03-2021	All that piece and parcel of the Residential Property no 3, Syndicate Bank Colony, Thunga Nagar, ASMT No 149( Old Khata No 35) situated at Herohalli Village, Yehswanthpur Hobli, Bangalore North Taluk , Coming under BBMP ward No 72, Bangalore 5600981 with extant of site 1520 Sq Ft ( Residential area) bounded by : East by: Road,West by: Site No 6 & 7, North by: Private Property & South by: Site no 4	Manjunath J
47	BANGALURU	BANGALURU SOUTH	ARB, BANGALORE	KARNATAKA	MANJUNATH J	Nil	NO 24 1ST MAIN ROAD 1ST CROSS, EKADANTHA NAGAR HEROHALLI BANGALORE - 560091	Nil	8493472.00	Doubtful	01-03-2021	All that piece and parcel of the property bearing No 78, Assessment No 42& 43, situated at Kariobanahali Village, Thigalarapalya Main road, Peenya 3 <sup>rd</sup> stage, Yehswanthpur Hobli, Bangalore North Taluk Bangalore 560058, Presently under BBMP Bangalore in ward no 40 with an extent of site 2320 Sq Ft( Land Located in Industrial area) bounded on : East by: Remaining Portion of Assessment No.42, West by: Road, North by: Site Nos.76 & 77 & South by: Private Property	Manjunath J

Display of information - Secured assets possessed under the SARFAESI Act, 2002													
Sl no	ZO	RO	BRANCH	STATE	BORROWER NAME	GUARANTOR NAME (WHEREVER APPLICABLE)	REGISTERED ADDRESS OF THE BORROWER	REGISTERED ADDRESS OF THE GUARANTOR(Wherever applicable)	Outstanding Amount ( In Rs)	Asset Classification	Date of Asset Classification	Details of security possessed	Name of the Title Holder of the security possessed
48	BANGALURU	BANGALURU SOUTH	ARB, BANGALORE	KARNATAKA	VIJAY KUMAR NAGARAJ	Swetha.N	Mr. Vijay Kumar Nagaraj S/o Nagaraj Ramaiah Residing at No.:84, 4th Cross, Cox Town, Jeevanahalli, Frazer Town, Bangalore North, Bangalore- 560 005	Mrs. Swetha N W/o Mr. Vijaya Kumar Nagaraj Residing at No.:84, 4th Cross, Cox Town, Jeevanahalli, Frazer Town, Bangalore North, Bangalore-560 005	8427000.00	Doubtful	04-01-2021	Schedule A Property All that piece and parcel of converted lands bearing Sy.No.30/2, 30/6,42/2,42/1,43,42/3,&42/4 all together totally measuring 4(Four) Acres 28 ¾ (twenty Eight & Three Fourth) Guntas, Present BBMP Katha No.1054/46, situated at Hagadur Village, Krishnarajapuram Hobli, Bangalore East Taluk and bounded on : East By: Remaining land in SY.No.42/8 and 43 and Road, West By : Land in Sy.No.19 and 30/1 and Remaining Land in 30/6, North By : Nagondanahalli Village boundary and Remaining Land in Sy.No.42/1, South By : Land in Sy.No.30/3,30/7,42/4 and remaining land in Sy.No.42/6 and 42/7. Schedule B Property 372.04 Sq.ft of undivided right, title and interest in the immovable property mentioned in schedule "A" Property. Schedule C Property Apartment/Flat No.008, on ground floor of "A" Block in UNIT-I-CEDAR, measuring 1265 sq.Ft, Super built up area containing TWO(2) Bed Rooms, together with RCC Roofing Vitrified flooring, along with one covered car parking space, including proportionate share in common areas such as passages, lobbies, staircase etc. in the multistoried residential building known as "B.M. MAGNOLIA PARK" constructed in the Schedule " A " Property. Boundaries of FLAT : East By : Entrance to the Flat , West By : Open to Sky, North By : Flat No.009, South By : Flat No.007.	Vijay Kumar Nagaraj
49	BANGALURU	BANGALURU SOUTH	ARB, BANGALORE	KARNATAKA	AKSHAY TIWARI	Smt. Sarika Tiwari,	1. Sri Akshay Tiwari a)S/o Mr. Vinod Tiwari No. 516, Jalavayu Towers, Block No. 5, 1st Floor, Sadananda Nagar, NGEF Layout, Old Madras Road, Bengaluru -560038. b)Epiance Software Pvt.Ltd MFAR Silverline Tech park, 2nd Floor, Plot No. 180, EPIP AREA, II Phase, Whitefield, Bangalore -560066.	2. Smt. Sarika Tiwari, W/o Sri Akshaya Tiwari No. 516, Jalavayu Towers, Block No. 5, 1st Floor, Sadananda Nagar, NGEF Layout, Old Madras Road, Bengaluru -560038.	7989000.00	Doubtful	31-12-2017	All that piece and parcel of Two BHK Flat bearing No. F-03, in First Floor, "HEXAGON SUBHADRA" Apartment, having 1070 Sq.Ft of Super Built up area together with One Covered Car Parking area and 302 Sq.Ft of Undivided Share, Right, Title , Interest and ownership in the property situated at property bearing BBMP Katha No. 32, Old Site Nos 31,38,32 & 37, New PID No. 131- W0338-4, Old PID No. 39-106-32 & PID No. 39-106-31, 1st Main Road, Nayandahalli South Layout, Bangalore earlier known as Nayandahalli Village, Kengeri Hobli, Bangalore South Taluk, Bangalore, bounded on the ; East by : 25.ft wide Cross Road, West by : Sai Main Road, North by : Site Nos 33 & 36 South by : Private Property	Akshay Tiwari
50	BANGALURU	BANGALURU SOUTH	ARB, BANGALORE	KARNATAKA	MANJUNATHA V	NA	1.Mr. Manjunatha V No. 140-1 Nirmala Nilaya Kote, Temple Street, K R Puram Bangalore -560036 2.Mrs. Sowmya C R No. 140-1 Nirmala Nilaya Kote, Temple Street, K R Puram Bangalore -560036	NA	7952484.50	Doubtful	09-02-2020	3. Description of immovable secured assets to be Sold; All that piece and parcel of Flat bearing No. B 603 belongs to Mr. Manjunatha V , Totally measuring super built up area of 2970 Sq Ft and Terrace area 832 sq Ft, Type-4 PH situated in 6th Floor in B Block consisting of 4 Bed rooms in "N D PASSION ELITE APARTMENT", together with two covered car parking space and 921 Sq. Feet of undivided share, right , title and interest in the property, Situated at Katha No. 54, Survey no. 87/1, 87/2 and 88/2 , Kudlu Village, Sarjapura Hobli, Anekal Taluk . Bounded By: East - N D Passion Apartment, West - Main Road , North - Main Road South - Reliable Layout. Boundaries(Flat) East By- Flat No. A602 , West By- Open Space, North By- Flat No. B 604, South By- Open Space.	Manjunatha V
51	BANGALURU	BANGALURU SOUTH	ARB, BANGALORE	KARNATAKA	SHIVAKUMAR K H	Smt. S Lakshmi	Sri Shivakumar K H S/o Hombi Chikkaiah No.5, 1st Main , Uttarahalli Main Road, Sarvabhouna Nagar, Chikkalasandra, Bangalore -560 061	Smt. S Lakshmi W/o Shivakumar K H No.5, 1st Main , Uttarahalli Main Road, Sarvabhouna Nagar, Chikkalasandra, Bangalore -560 061	7780074.75	Doubtful	07-06-2019	All that piece and parcel of Residential Apartment bearing Flat No. F-105, 1st Floor apartment name "VRV Enclave", consisting Two bedrooms , constructed on site no. 89 & 90, bearing Khatha No. 89/2 and 90/2, Doddabettanahalli Village, Yelahanka Hobli, Bengaluru North Taluk, Bengaluru and comes under BBMP Bangalore , measuring super built up area of 1150 Sq.ft +50 Square feet of common built up, along with one covered car parking space in basement of apartment and undivided right, title and interest of 421.62 Sq.ft on the above said property bounded on the : East by: Road, West by : Property of Sri. Varun & thereafter water channel North by : Panchayath Road, South by : Property belongs to Kalugunte Narayanappa	SHIVAKUMAR K H

Display of information - Secured assets possessed under the SARFAESI Act, 2002													
Sl no	ZO	RO	BRANCH	STATE	BORROWER NAME	GUARANTOR NAME (WHEREVER APPLICABLE)	REGISTERED ADDRESS OF THE BORROWER	REGISTERED ADDRESS OF THE GUARANTOR(Wherever applicable)	Outstanding Amount ( In Rs)	Asset Classification	Date of Asset Classification	Details of security possessed	Name of the Title Holder of the security possessed
52	BANGALURU	BANGALURU SOUTH	ARB, BANGALORE	KARNATAKA	SHIVAKUMAR K H	Smt. S Lakshmi	Sri Shivakumar K H S/o Hombi Chikkalah No.5, 1st Main , Uttarahalli Main Road, Sarvabhoma Nagar, Chikkalasandra, Bangalore -560 061	Smt. S Lakshmi W/o Shivakumar K H No.5, 1st Main , Uttarahalli Main Road, Sarvabhoma Nagar, Chikkalasandra, Bangalore -560 061	7780074.75	Doubtful	07-06-2019	All that piece and parcel of Residential Apartment bearing Flat No. F-107, 1st Floor apartment name “VRV Enclave”, consisting Two bedrooms , constructed on site no. 89 & 90, bearing Khatha No. 89/2 and 90/2, Doddabettanahalli Village, Yelahanka Hobli, Bengaluru North Taluk, Bengaluru and comes under BBMP Bangalore , measuring super built up area of 1150 Sq.ft +50 Square feet of common built up, along with one covered car parking space in basement of apartment and undivided right, title and interest of 421.62 Sq.ft on the above said property bounded on the : East by: Road, West by : Property of Sri. Varun & thereafter water channel North by : Panchayath Road, South by : Property belongs to Kalugunte Narayanappa.	SHIVAKUMAR K H
53	BANGALURU	BANGALURU SOUTH	ARB, BANGALORE	KARNATAKA	ROHITH V	Mr.Rohith	Mr. Rohith V S/o Vijayakumar R No.:1119/A, West of Chord Road, 10th D Cross, Mahalakshmiपुरam, Bangalore-560 086	Mrs. Ramya B R W/o Mr. Rohith V No.:1119/A, West of Chord Road, 10th D Cross, Mahalakshmiपुरam, Bangalore-560 086	7123231.50	Doubtful	27-01-2020	All that piece and parcel of Residential Land and Building property bearing No.:27, Khatha No.:53, Assessment No.:53/3, situated at Karihobanahalli Village, Yeshwanthupura Hobli, Bangalore North Taluk, comes under limits of BBMP Bangalore-560 058 measuring East to West : 60.00 Feet , North to South : 30.00 Feet and in total measuring 1800.00 Sq.Ft and bounded on: East by :Road West by : property belonging to Mr. Chandraiah North by :Property bearing No.s:1 and 2 South by : Property bearing No.:26  (constructed of RCC roofed building with verified Flooring and Cement walls, Jungles wood used for Doors and Windows, with all Civic Amenities)	Rohit V
54	BANGALURU	BANGALURU SOUTH	ARB, BANGALORE	KARNATAKA	SUNDRESH N R	NOT APPLICABLE	NO 10083 SOBHA ASPIRE OPP METRO STATION,8TH FLOOR 10TH BLOCK NAGASANDRA, Bangalore 560073	NOT APPLICABLE	6860932.00	Doubtful	12-04-2020	All that piece and parcel of apartment bearing Flat No 201, II nd floor, having super built up area of 1640 Sq ft in the building Silver Dale being constructed over schedule A property. situated at 1st Main Road, Chikka Banaswadi Main Road in corporation ward no 84, Benniganahalli ( PID NO 84-9-8) Bangalore	Sundresh N R
55	BANGALURU	BANGALURU SOUTH	ARB, BANGALORE	KARNATAKA	G M Suresh	Nil	Mr G M Suresh, No.34, M M Layout, Near Janapriya Apartment, Chikkabanavara Post, Bangalore-560090.  Also at:  No.34,2nd Floor Shop No.35, Eureka Junction, T B Road, Near Sangeetha Theater, Deshpande nagar,HUBLI-580029. Dharwad Dist, Karnataka state HUBLI-580029.	Nil	6740456.60	Doubtful	29-10-2022	Schedule ‘A’ Property All that piece and parcel of Property residentially converted land measuring 2 Acres 8 Guntas in Sy No.108/3(Previously portion of Sy No.108/2,Kachanayakanahalli Village, Jigani Hobli, Anekal Taluk, Bangalore District) bearing RDPR No.150200103200820885, Property No.522/108/3, situated at Kachanayakanahalli Village, Hennagara Village Panchayath, Anekal Block Bangalore District( Land converted for Non-Agriculture residential purpose vide Official Memorandum dtd 11.11.1992 vide No.B/DIS/ALN/SR(A) 103/1988-89,issued by Special Deputy Commissioner, Bangalore District, Bangalore ) and bounded on the  East By : Land in Sy No.108/2 West By : Road, carved out of Kharab Land North By Road, carved out of Kharab Land South By : Tank Bed.  Schedule ‘B’ Property  400 Sq. Ft of undivided share right, title and interest of land in the Schedule “A” property.  Schedule ‘C’ Property ( Apartment conveyed under this Sale Deed)  All that piece and parcel of property bearing Flat No.8F -406 totally measuring a Super built-up area of 1089 Sq Ft in the third Floor in “F” Block along with	G M Suresh

Display of information - Secured assets possessed under the SARFAESI Act, 2002													
Sl no	ZO	RO	BRANCH	STATE	BORROWER NAME	GUARANTOR NAME (WHEREVER APPLICABLE)	REGISTERED ADDRESS OF THE BORROWER	REGISTERED ADDRESS OF THE GUARANTOR(Wherever applicable)	Outstanding Amount ( In Rs)	Asset Classification	Date of Asset Classification	Details of security possessed	Name of the Title Holder of the security possessed
56	BANGALURU	BANGALURU SOUTH	ARB, BANGALORE	KARNATAKA	KIRAN MEHTA	NA	Mr.Kiran Mehta S/o Sanjay Mehta Residing at Flat No.101,I st Floor," D" Block, B M Magnolia Park, Hagadur Village, K R Puram Hobli, Bangalore-560037. Mrs. Opinder Deep Singh W/o Kiran Mehta Residing at Flat No.101,I st Floor," D" Block, B M Magnolia Park, Hagadur Village, K R Puram Hobli, Bangalore-560037.	nL	6526471.00	Doubtful	29-04-2021	Schedule A Property: Converted Survey Nos 30/2,30/6,42/2,42/8,42/1, 43, 42/3 and 42/4, BBMP Katha No.1054/46, totally measuring 4 Acres 28 ¾ guntas situated at hagadur Village, Krishnarajapuram Hobli, Bangalore east taluk,now coming under the limits of BBMP bounded on: East by : Remaining land in Sy No 42/8 and 43 and Road. West By : Land in Sy No.19 and 30/1 and remaining land in 30/6 North By : Nagondanahally Village boundary and remaining land Sy No.42/1 and South by : Land in Sy N. 30/3,30/7,42/4 and remaining land in Sy No.42/6 and 42/7. Schedule B 366.15 Sqft of undivided right, title and interest in the immovable property mentioned in Schedule A above. Schedule-C All that piece and parcel of Residential property bearing Flat No 101,located on First Floor, Unit -1 CEDAR, measuring 1245 Sqft super built up area ,containing Two Bed Rooms, together with RCC Roofing, Vitrified Flooring, along with one covered car parking space, including proportionate share in common areas such as passage,lobbies,staircase, etc in the multi-storied residential building known as B M Magnolia Park, constructed on scheduled A property.	Kiran Mehta
57	BANGALURU	BANGALURU SOUTH	ARB, BANGALORE	KARNATAKA	MANOJ	2.Mrs. Lakshmi R,	Mr. Manoj S/o Venkatappa Beeranna Nayak, No. 03, Sri Shakti Nilaya, Kalashree nagar, Dasarahalli, Bangalore- 560057	Mrs. Lakshmi R, W/o Mr. Manoj, No. 03, Sri Shakti Nilaya, Kalashree nagar, Dasarahalli, Bangalore- 560057	6454586.51	Doubtful	30-04-2021	All that piece and parcel of Residential property flat bearing flat no. 1024. 3 BHK, flat on Ground Floor in the multi storied building known as "Roshan Gardenia Apartment" with super built up area of 1512 sq.ft. of right, title and intertest in all that piece and parcel of Converted Immovable property bearing No. 1373, Sy no. 95/2 & 95/3, with equivalent undivided share of 362 sq ft coming under BBMP ward no. 184, Uttarahalli Village and Hobli, Bangalore South Taluk is bounded on the :  East by : Flat No. 1023 West by : Corridor North by : Flat No 1025 South by : Open Space	Manoj
58	BANGALURU	BANGALURU SOUTH	ARB, BANGALORE	KARNATAKA	SHANKAR.V	Mr.Shankar V	Mr. Shankar V S/o Sri Vajramuniyappa House No. 52/1, Near Panduranga Temple, Sarakki, JP Nagar 1st Phase, Bangalore-560078	Mrs. Prabha W/o Sri Vajramuniyappa House No. 52/1, Near Panduranga Temple, Sarakki, JP Nagar 1st Phase, Bangalore-560078	6244769.50	Doubtful	21-04-2016	All that piece and parcel of the property bearing residential House List No. 165, Khata No. 155, Sarakki Village, Uttarahalli Hobli, Bangalore South Taluk, Bangalore BBMP Khata No. 155-24, in Corporation Ward No. 57, PID no. 57-257-24/52-1, new Municipal No. 24, situated at 13th Cross, Sarakki Village comes under the jurisdiction of Bruhath Bangalore Mahanagara Palike, with residential building consisting of ground, first and second floor therein measuring East to West: 35 Feet, North to South: 22 Feet in all measuring 770 sq.ft., and bounded on the :  East by: Road West By: Remaining portion of same property belongs to Vajarppa North By: Passage South By: Property belongs to Erasappa	Shankar V
59	BANGALURU	BANGALURU SOUTH	ARB, BANGALORE	KARNATAKA	JUICE JUNCTION and BRUNDAVAN GENTS P.G.	Vishalakshi	1.M/s Juice Junction Represented by its Proprietor, Mr. Narayana Swamy, Regd.No. 240, 80 Feet Road, Anjanapura BDA 9th Block, Gottigere Post, Bengaluru-560092.  2.Mr. Narayana Swamy, S/o Sri. Venkataramaiah, No. 63, Near Anjaneya Swamy Temple, Banneraghatta Road, Kembathahalli, Uttarahalli Hobli, Bangalore South.	5.Mrs. Vishalaskhi, W/o Mr. Narayanaswamy, No. 03, 24th Main, Behind Auto Gas, Off Banerghatta Road, Kembathahalli Village, Uttarahalli Hobli, Bangalore -560083.	6082729.40	Doubtful	01-03-2021	All that piece and parcel of property bearing Middle Portion of Khaneshumari No.45,62,63, and 64, Situated at KEMBATHALLI VILLAGE, Uttarahalli Hobli, Bangalore South Taluk, Measuring East to West Northern side 15 Feet and Southern Side 27 Feet and North to South:76 Feet totally Measuring 1596 Sq ft, and bounded on the: East by: Remaining Portion of same property of Sri Gangappa West by: Remaining Portion of Same Property of Sri Venkatappa North by: Property of Sri Chinnappa South by: Road	Narayanaswamy

Display of information - Secured assets possessed under the SARFAESI Act, 2002													
Sl no	ZO	RO	BRANCH	STATE	BORROWER NAME	GUARANTOR NAME (WHEREVER APPLICABLE)	REGISTERED ADDRESS OF THE BORROWER	REGISTERED ADDRESS OF THE GUARANTOR(Wherever applicable)	Outstanding Amount ( In Rs)	Asset Classification	Date of Asset Classification	Details of security possessed	Name of the Title Holder of the security possessed
60	BANGALURU	BANGALURU SOUTH	ARB, BANGALORE	KARNATAKA	MONISHA JEWELLERY	Kalavathi	1.M/s Monisha Jewellery Rep by its Proprietor:Mr. M.N Balamurugan No.1564/66, East End Main Road, 9th Block , Jayanagar, Bangalore-560 069, Karnataka.	2.Mrs.Kalavathi W/o M. N Balamurugan No.1564, East End Main Road, 9th Block, Jayanagar, Bangalore - 560 069, Karnataka.	5686000.00	Doubtful	29-02-2020	All that piece and parcel of the property baring BDA Site No.:1565, Block No.9, in Jayanagara Extension, Bangalore Presently BBMP No.1565/65, Now Called East End Main Road, 9th Block, Jayanagar, Bangalore with PID No. 64-134-65, BBMP Ward No.64. Measuring East to West : 40 Ft and North to South : 30 Ft, standing in the name of Mr. M.N Balamurugan, bounded on as follows: East by : Site No :1694 West by : Road North by : Site No :1566 South by : Site No :1564	M.N.Balamurugan
61	BANGALURU	BANGALURU SOUTH	ARB, BANGALORE	KARNATAKA	MONISHA JEWELLERY	Kalavathi	1.M/s Monisha Jewellery Rep by its Proprietor:Mr. M.N Balamurugan No.1564/66, East End Main Road, 9th Block , Jayanagar, Bangalore-560 069, Karnataka.	2.Mrs.Kalavathi W/o M. N Balamurugan No.1564, East End Main Road, 9th Block, Jayanagar, Bangalore - 560 069, Karnataka.	5686000.00	Doubtful	29-02-2020	All that piece and parcel of the property baring BDA Site No.:1564, Block No.9, in Jayanagara Extension, Bangalore Presently BBMP No.1564/66, Now Called East End Main Road, 9th Block, Jayanagar, Bangalore with PID No.:64-134-66, BBMP Ward No.64. Measuring East to West: 40 Ft and North to South: 30 Ft, bounded on as follows: East by : Site No.1695, West by : Road, North by : Site No. 1565, South by : Site No.1563	M.N.Balamurugan
62	BANGALURU	BANGALURU SOUTH	ARB, BANGALORE	KARNATAKA	EWAS TECHNOLOGIES PRIVATE	Mr. S N Ravichandra Mr. Chandrasekhar K Mr. Raghuram K Smt. Priya Ravichandra	Ewas Technologies Pvt Ltd Bo.107, 7th Cross, Dollars Colony, BTM 2nd Stage, Bengaluru-560076	Mr. S N Ravichandra S/o Sundram Nagasubramanian, No.563/1, Prerana Towers, Ranka Colony, Road, Off: Bannerghatta Road, Bangalore-560076.  Mr. Chandrasekhar K S/o Kannoji Rao S, No.113, 4th Main, HVR Layout, Prashanth Nagar, Bangalore - 560079.  Mr. Raghuram K S/o Krishnamurthy No.65, Eshwar Layout, Near RBI Layout, JP Nagar, 7th Phase, Bangalore -560078.  Smt. Priya Ravichandra W/o S N Ravichandra No.609, 11th Cross, 5th Main, JP Nagar 3rd	5515073.17	Doubtful	05-12-2020	All that piece and parcel of Site No. 1, formed in converted land bearing Sy.No. 27/2 ( Duly converted by the special Deputy Commissioner vide order no. B.DIS.ALN.SR(S)110/2004-05, Dated 16/6/2004, measuring as extent of 5021 Sq.Ft out of which actual 3418.50 sq.ft in possession out of total extent of 9 Guntas or 9801 Sq.Ft situated at Kembathalli Village, Uttarahalli Hobli, Bangalore South Taluk East by : Land belongs to Lankesh West by : BDS Road, North by: Land belongs to Narayanaswamy, South by : Site nos. 2&3.	S N Ravichandra & Priya RAVichandra
63	BANGALURU	BANGALURU SOUTH	ARB, BANGALORE	KARNATAKA	SRI GANESH JUICE CENTRE	Netravathi	1.M/s Sri Ganesh Juice Center, No:10, 19th main, BTM 1st Stage, Bangalore-560029  2.Mr.Neelakanta H S/o Mr. Hanumantharayappa, No.3, 24th Main, Behind USK Auto Gas, Off. Banneraghatta Road, Kembathalli Village, Uttarahalli Hobli, Bangalore - 560083	Mrs.Netravathi W/o Mr. H. Neelakanta, No.3, 24th Main, Behind USK Auto Gas, Off. Banneraghatta Road, Kembathalli Village, Uttarahalli Hobli, Bangalore - 560083	5348066.83	Doubtful	01-03-2021	All that piece and parcel of Eastern portion of residential house property bearing Site No.03, Khatha No.19/1, Situated at Kembathalli village, Uttarahalli hobli, Bangalore South Taluk, Bengaluru. Measuring East to west:15-0 feet and North to South:40-0 Feet in all, Measuring 600 Sq feet, and bounded on East by: Site No.02 West by: Remaining Western Portion of Same Site North by: Road South by: Site no.08	Neelakanta
64	BANGALURU	BANGALURU SOUTH	ARB, BANGALORE	KARNATAKA	NAGARAJU K	NA	1. Mr. K Nagaraju Sri Venkata Nivas No. 224 SE, 27TH Main, 7th Cross Jigani Hobli, Bangalore  2. Mrs. Divya N W/O K Nagaraju Sri Venkata Nivas No. 224 SE, 27TH Main, 7th Cross Jigani Hobli, Bangalore	NA	5226974.50	Doubtful	28-02-2017	All that piece and parcel of the residential property bearing Sy. No. 26/3 Old Sy No. 26/1 Near 4th Main Road Jigani Industrial area Vaderamachanahalli Village Jigani Hobli Anekal Taluk Bangalore Urban Dist 560105 measuring 12 Guntas (13068 Sq. Ft) and bounded  East By-Tank Bund Road/Rajakalave West By:- Kamal Sipani's Property North By: Land in Sy no 28/2 South by: Land in Sy no 26/3	K Nagaraju

Display of information - Secured assets possessed under the SARFAESI Act, 2002													
Sl no	ZO	RO	BRANCH	STATE	BORROWER NAME	GUARANTOR NAME (WHEREVER APPLICABLE)	REGISTERED ADDRESS OF THE BORROWER	REGISTERED ADDRESS OF THE GUARANTOR(Wherever applicable)	Outstanding Amount ( In Rs)	Asset Classification	Date of Asset Classification	Details of security possessed	Name of the Title Holder of the security possessed
65	BANGALURU	BANGALURU SOUTH	ARB, BANGALORE	KARNATAKA	MUNIRAJ R	Nil	NO 19 2ND FLOOR RAGHAVENDRA NILAYA, EVERGREEN STREET 1ST CROSS UDAY NAGAR, Bangalore 560016	Nil	5052319.75	Doubtful	22-04-2019	Flat bearing No C-316 Block C consists of 2 bedrooms on the third floor measuring 1235 Sq Ft of super built up area in the apartment building know as ASHWINI FLORA constructed on the Schedule A property, along with one covered Car parking space in the basement / Stilt floor, New Krishnarajapuram Hobli Bangalore Mahanagara East Taluk, Presently within the limit of BBMP ward no 25 Horamavu Bangalore	Muniraj R
66	BANGALURU	BANGALURU SOUTH	ARB, BANGALORE	KARNATAKA	MURALI	NA	1. Mr. Murali S/o Sri. Mataraju No.7, 5th ' B' Cross, Anepalya, Adugodi Post Bangalore-560030.  2. Mrs. Chitradevi B W/o Mr. Murali No.7, 5th ' B' Cross, Anepalya, Adugodi Post Bangalore-560030.	NA	4931087.50	Doubtful	08-01-2019	Schedule A All that piece and parcel of the immovable property being vacant site bearing site no. 115, Old Katha No. 150, situated at Nagadevanahalli Village, Kengeri Hobli, Bangalore South Taluk, presently comes under the limits of BBMP of Kengeri Sub-division and assigns BBMP Katha No. 597/4548/2516/115/150, measuring East to West: 80 Feet and North to South : 45 Feet, in all measuring 3600sq.ft, and bounded as follows:- East by : Road, West by : Site No. 116, North by : Site No. 114 South by : Road Schedule B 300 Sq. Ft of undivided share, right , title and interest in the land comprising in schedule A property Schedule C Two Bed Rooms residential apartment/ Flat bearing unit no. TF -3, Third Floor in the residential apartment building known as "MSR NIGAM" with Super Built up area of 1350 Sq.Ft having vitrified tiles flooring one covered car parking in the stilt floor ,water, electricity and sewerage amenities together with common areas such as passages, lobbies lifts, staircase and other areas of common use.	Murali
67	BANGALURU	BANGALURU SOUTH	ARB, BANGALORE	KARNATAKA	YASH INDUSTRIES	1. PANKAJ Y HIBARE 2. SWATI MOHAN RAO MALVADKAR	NO 7/1 GOLLARAHATTI TULASI NAGAR HOSAHALLI, MAGADI MAIN ROAD, Bangalore	NO 40/3NEAR GOPI SCHOOL KAMKASHI PLAYA, NEW LAYOUT, Bangalore	4804433.33	Doubtful	29-05-2021	All that piece and parcel of Site No.14, Sy. No 83/ 5(Old Sy. No.83/1), Arisinakunte Village, Kasaba Hobli, Nelamangala Taluk, Bangalore Rural District-562123 measuring East to West 33 Feet and North to South 40 Feet in all measuring 1320 Sq Feet and bounded on East by : Road, West by : Private property, North by : Site no 13 & South by : Site no 15	PANKAJ Y HIBARE
68	BANGALURU	BANGALURU SOUTH	ARB, BANGALORE	KARNATAKA	YASH INDUSTRIES	1. PANKAJ Y HIBARE 2. SWATI MOHAN RAO MALVADKAR	NO 7/1 GOLLARAHATTI TULASI NAGAR HOSAHALLI, MAGADI MAIN ROAD, Bangalore	NO 40/3NEAR GOPI SCHOOL KAMKASHI PLAYA, NEW LAYOUT, Bangalore	4804433.33	Doubtful	29-05-2021	All that piece and parcel of Site No.15, Sy. No 83/ 5(Old Sy. No.83/1), Arisinakunte Village, Kasaba Hobli, Nelamangala Taluk, Bangalore Rural District-562123 measuring East to West 33 Feet and North to South 40 Feet in all measuring 1320 Sq Feet and bounded on East by : Road, West by : Private property, North by : Site no 14 & South by : Site no 16	PANKAJ Y HIBARE
69	BANGALURU	BANGALURU SOUTH	ARB, BANGALORE	KARNATAKA	AZEEZ KHAN	SHAHISTA KHANAM	NO 4 3RD CROSS 5TH MAIN ROAD, RAKHAMATH NAGAR BANGALORE - 560032	DOOR NO.26,1ST FLOOR, OPP.ESI QUARTERS, RT NAGAR, BANGALORE - 560032	4612428.00	Doubtful	29-11-2019	All that piece and parcel of Corporation No 11/A, Site No 17 formed in SY no 21/2 at Matadahalli Village Kasaba Hobli, Bangalore north taluk situated at 3 <sup>rd</sup> cross, Rahmathnagar, Ward 97, (33) PID no 33-85-11/A Bangalore measuring East to West 30 Feet, North to South 40 feet, in all total 1200 Sq ft bounded on East by: Other property, West by: Road, North by: Other property, South by: Other property	AZEEZ KHAN
70	BANGALURU	BANGALURU SOUTH	ARB, BANGALORE	KARNATAKA	Achal & Sons	Mrs. Hemlatha Kaushik	No 27, 4th gate APMC yard Kirana Complex Yeshwanthpur, Banglaroe 560022	No 256/8, 4th main, Mahatakahmi Layout, Banglaroe 560022	4566790.25	Doubtful	31.08.2019	All that piece and parcel of Vacant land situated at site no 24, Kenchenahalli Village, Yelahanka Hobli, Banglare north, Behind Almond Tree Edifice apartment. Total area measuring 1200 Sq Ft and bounded on East by 25 feet Road, West by Private property, North by Site no 31 and South buy Site no 23	Mrs. Hemlatha Kaushik
71	BANGALURU	BANGALURU SOUTH	ARB, BANGALORE	KARNATAKA	ASHWINI SILKS & T N CHANDRASHEKAR	Mrs Usha	T N Chandrasekar C T Street Negie Beedi Thirumale Magadi Ramanagar, Bangalore-562120.	Mrs. Usha C T Street Negie Beedi Chowdeshwari Beedi Thirumale Magadi Ramanagar, Bangalore-562120	4498123.13	Doubtful	31-05-2022	All that piece and parcel of the property bearing Flat No.303, Second Floor, B-Block, Amana Jyothi Apartment, Site No.20,2nd Stage, Yeshwantpura Industrial Suburb, Bangalore North Taluk, Bangalore Urban District-560022.  Bounded on: By document East by: Portion of same site No.20 West by 4th Main Road North by: Service Road South by: Portion of same site No.20	Mr.T.N.Chandrasekar
72	BANGALURU	BANGALURU SOUTH	ARB, BANGALORE	KARNATAKA	H. MAHESH	1. Mr H Raghavendra S/o Mr. L Huche Gowda, 2. Mr. L Huche Gowda & 3. Mrs Devi B R W/o Mahesh H	No 30, BBMP Khata no. 30, sy no. 5 & 6, Bikasipura, Banashankari 5 <sup>th</sup> Stage, Bangalore- 560061	No 30, BBMP Khata no. 30, sy no. 5 & 6, Bikasipura, Banashankari 5 <sup>th</sup> Stage, Bangalore- 560061	4451640.00	Doubtful	28.04.2016	All the piece and parcel of the Residential property bearing the Site No. 30, (formed out of Land in Sy.No. 5 & 6), present BBMP khata no 30, situated at Bikasipura village, Banashankari, 5 <sup>th</sup> stage, Bangalore- 560078, East to West 9.14 meters, North to South 12.19 meters totally 111.41 Square meters, Bounded by: East By: Property No. 29, West By: Property No. 31, North By: Property no. 20, South By: Road	1. Mr H Mahesh S/o L Huche Gowda, 2.Mrs Devi B R W/o Mahesh H, 3. Raghavendra S/o Mr. L Huche Gowda & 4. Mr. L Huche Gowda

Display of information - Secured assets possessed under the SARFAESI Act, 2002													
Sl no	ZO	RO	BRANCH	STATE	BORROWER NAME	GUARANTOR NAME (WHEREVER APPLICABLE)	REGISTERED ADDRESS OF THE BORROWER	REGISTERED ADDRESS OF THE GUARANTOR(Wherever applicable)	Outstanding Amount ( In Rs)	Asset Classification	Date of Asset Classification	Details of security possessed	Name of the Title Holder of the security possessed
73	BANGALURU	BANGALURU SOUTH	ARB, BANGALORE	KARNATAKA	SHASHIKANT KARSANBHAI PATEL	Nil	Mr. Shashikant Karsanbhai Patel S/o Karsanbhai Patel Flat No. 410, Fourth Floor, Sri Sai Paradise No. 179/2, Kothanur Gottigere Main Road, Uttarahalli Hobli, Bangalore South Taluk, Bangalore -560062.  Mrs. Chandrika Shashikant Patel W/o Mr. Shashikant Karsanbhai Patel Flat No. 410, Fourth Floor, Sri Sai Paradise No. 179/2, Kothanur Gottigere Main Road, Uttarahalli Hobli, Bangalore South Taluk, Bangalore -560062.	Nil	4340906.54	Doubtful	22-05-2020	All that piece and parcel of Residential Three BHK Flat bearing No.410 , Fourth Floor, in the Apartment known as “ SRI SAI PARADISE”, having super built up area of 1425 Sq.Ft and 800 Sq.Feet of exclusive use of Terrace Area in the Fourth Floor, having 513 Sq.Ft of undivided share right, title and interest and Two Car Parking area at stilt floor. Property situated at property bearing Muncipal No.02, Survey No. 179/2, Kothanur Village, Uttarahalli Hobli, Bangalore South Taluk, Bangalore bounded as follows: East by : Private property West by : Road, North by : Private Property South by : Road.  Boundaries (Flat) East by : Terrace Area West by : Open Space, North by : Open Space South by : Flat No. 409.	Shashikant K Patel & Chandrika K Patel
74	BANGALURU	BANGALURU SOUTH	ARB, BANGALORE	KARNATAKA	Rajendran R	Mrs. Girija Devi B	Mr Rajendran R No 500, 15th cross, 2nd stage, Indiranagar Bangalore-560038  Mrs P Vasumathy w/o Mr Rajendran R No 500, 15th cross, 2nd stage, Indiranagar Bangalore-560038	Mrs Girija Devi B w/o Siddagangaiah, no 241, 10th main, 7th cross, Hanumanth Nagar Bangalore	4120494.56	Doubtful	31-03-2010	All that piece and parcel of the residential property bearing middle portion of site No 38 assessment No.59, Khatha No.318, situated at Mallasandra village, Yeshwanthpur Hobli, Bangalore North Taluk, Bangalore, earlier comes under the a administrative jurisdiction of Dasarahalli Nagarasabe, Bangalore now comes under BBMP Dasarahalli Range , Bangalore.Ward No.05, measuring East to West (22+23)/2 ft, and North to south (35+35)/2 ft measuring 787.5 sq ft, and building constructed ground floor 4 ½ Square and 1st floor 4 ½ square constructed with mud with bricks,doors and windows jungle wood and redoxid flooring, and bounded on: East : remaining portion of the same property West: property no 37 North: Road South Road	Girija Devi
75	BANGALURU	BANGALURU SOUTH	ARB, BANGALORE	KARNATAKA	RAVINDRA A	Divya Shree T N	Mr. Ravindra A No 1648/1 Raghvendra Krupa Nilaya 2nd Q Cross BEML LYT 5th Stage Near R R Nagar BDA Complex Bangalore-560098  Mr. Ravindra A No 1960, 27th Main Road, Near Sriganda College, D Group Layout, Bangalore-560091  Mr. Ravindra A No.54, 3rd Cross, Opp Nobel School, Near Sollapuradamma Temple, Sajeepalaya, Kottigepalaya, Bangalore-560091	Mrs. Divyashree T N No 1648/1 Raghvendra Krupa Nilaya 2nd Q Cross BEML LYT 5th Stage Near R R Nagar BDA Complex Bangalore-560098	4022308.00	Doubtful	11-07-2019	Schedule A of the Property:  All that piece and parcel of Site No. 89 and 90 bearing Khatha No. 89/2 and 90/2 both measuring East to West (105+115)/2 and North to South (75+95)/2, situated Doddabettahalli Village, Yelahanka Hobli, Bangalore North Taluk, presently under the Bruhat Bengaluru Mahanagara Palike and bounded on: East by: Road West by: Property of Sri Varun & thereafter water channel North by: Panchayath Road South by: Property belongs to Kalugunte Narayanappa  Schedule B Property:  294.48 Square feet of undivided right, title and interest in the immovable Property and ownership in the Schedule 'A' Property  Schedule C Property:  Flat No. S-207 consists of Two bedrooms, situated on the 2nd Floor, measuring 1150 Square Feet of Super Built-up area+50 Square Feet of common built-up, along with One Covered Car Parking space in the basement of the Residential Apartment known as “VRV ENCLAVE” constructed on Schedule 'A' Property, inclusive of proportionate share in common area such as passage, lobbies , staircase , lift, terrace, set-back area and other areas of common use, Mosaic/Vitrified Tiles flooring, doors and windows are made of ordinary wood having amenities like Electricity, Water and Sanitary, etc. <del>(The said Flats are Vitrified Flooring, BSC Roof, Balcony Walls, Glass Mesh Floor</del>	Ravindra A

Display of information - Secured assets possessed under the SARFAESI Act, 2002													
Sl no	ZO	RO	BRANCH	STATE	BORROWER NAME	GUARANTOR NAME (WHEREVER APPLICABLE)	REGISTERED ADDRESS OF THE BORROWER	REGISTERED ADDRESS OF THE GUARANTOR(Wherever applicable)	Outstanding Amount ( In Rs)	Asset Classification	Date of Asset Classification	Details of security possessed	Name of the Title Holder of the security possessed
76	BANGALURU	BANGALURU SOUTH	ARB, BANGALORE	KARNATAKA	REKHA RAVINDRANATHAN	Nil	Mrs. Rekha Ravindranathan, W/o Ravindranathan, No-G-13, 2nd Cross, HAL Township, Vimanpura Bangalore-560017  Mr. Ravindranathan W/o Ravindranathan, No-G-13, 2nd Cross, HAL Township, Vimanpura Bangalore-560017	Nil	3966958.94	Doubtful	29-01-2023	SCHEDULE- A-PROPERTY All that piece and parcel of the property bearing New Sy No.223, (old Sy.No.173) of the converted land to an total extent of 2 acres, vide Conversion Order No. ALN (A) SR/107/2010-11 dated 17.03.2010 situated at Indlabele Village, Attibele Hobli, Anekal Taluk, Bangalore Urban District and bounded on the: East by: Sarjapura Main Road; West By: Sy.No.173; North By: Sy Nos.180 &181; South By: Sai Layout  SCHEDULE “B” PROPERTY 372 Sq.ft of undivided share, right, title and interest in the Schedule “A” Property  SCHEDULE “C” PROPERTY A two bedrooms apartment bearing No D-305, of D Block, now bearing Bidaraguppe Grampanchayath e-Khatha No 150200100200320678, Flat No.248/D-305, on the Third Floor of the building known as “SIGMA SERENITY” constructed in the Schedule ‘A’ property, Having a super built-up area of 1007 square feet (Which is inclusive of the floors, ceiling and walls between the apartments and proportionate share in common areas and a share in the club house area) together with one covered car parking space in the basement.	Reka ravindranathan & Ravindranathan
77	BANGALURU	BANGALURU SOUTH	ARB, BANGALORE	KARNATAKA	S JAGADISH	Nil	Mr. Jagadish S S/o Sri Ramulu Residing at No. 39, 1st G Cross, JS Nagar, Nandini Layout, Near Sushil Naidu Kalyana Mantapa, Bengaluru-560096.  Also at Mr. Jagadish S S/o Sri Ramulu Zaxx Unisex Saloon, No. 7/1, 2nd Stage, West of Chord Road, Mahalashmi Puram, Bengaluru-560086.  Also at Mr. Jagadish S S/o Sri Ramulu Flat No. G-101, Ground Floor, Royal Paradise, Property No. 24, Kadirenahalli Village, Uttarahalli Village , Bangalore-560070.	Nil	3894133.00	Doubtful	01-03-2020	All that piece and parcel of residential Flat No. G-101, Ground Floor, “Royal Paradise”, belonging to Mr. S Jagadish, measuring 1350 Sq.Ft, super built up area containing Three Bedrooms, together with one car parking space including proportionate share in common areas such as passages, lobbies, staircase contained in the multi storeyed building constructed on the property bearing no. 4/1, (House List No. 4&9), property No. 24, Khatha No. 144/237, New Khata No. 368/10 , BBMP PID No. 55-718-4/1, Kadirenahalli Village, Uttarahalli Hobli, Bangalore South Taluk, Bangalore measuring East to West 30 feet and North to South 80feet totally measuring 2400 Sq.Ft with 405 Sq.Ft undivided interest in immovable property and bounded by East - Property No. 3 & 10, West by -Property No. 5 & 8, North by - Road, South by - Road.	S Jagadish & Jayanthi B S
78	BANGALURU	BANGALURU SOUTH	ARB, BANGALORE	KARNATAKA	chinmayi enterprises	Nil	Chinmayi Enterprises Shop no 3/2, 1&2 Main Road, 80 feet Road SBM Colony,Near Prashanth Hospital,BSK 1st Stage Bangalore 560050  Renu Kumar, No 55, 5th main, BEML 3rd Stage, Giridhama layout, Rajarajeshwari Nagar, Bangalore 560098.  Yamuna M S W/O Renukumar Communication Address: No. 55 1st Floor Gridhama layout 5th main BEML,3rd stage Rajarajeshwari Nagar Bangalore 560098	Nil	3600680.88	Doubtful	31-08-2019	All the piece and parcel of immovable vacant site No. 61/2 old no. 66/2 village khata no. 66/2/61/2 present BBMP Katha no. 348/66/2/61/2 situated at Halagavaderahalli Village,Kengeri hobli,Benaglore South Taluk Presently under BBMP Bangalore measuring East to West 30 feet, North to South 40 feet total measuring 1200 sqft and bounded by East By : Property no 61/1, West By: Property no 61/3 North By: Road South By: Property no. 62/1	Yamuna



Display of information - Secured assets possessed under the SARFAESI Act, 2002													
Sl no	ZO	RO	BRANCH	STATE	BORROWER NAME	GUARANTOR NAME (WHEREVER APPLICABLE)	REGISTERED ADDRESS OF THE BORROWER	REGISTERED ADDRESS OF THE GUARANTOR(Wherever applicable)	Outstanding Amount ( In Rs)	Asset Classification	Date of Asset Classification	Details of security possessed	Name of the Title Holder of the security possessed
79	BANGALURU	BANGALURU SOUTH	ARB, BANGALORE	KARNATAKA	ADARSH Y S	NA	Mr. Adarsh Y S , SI, 2nd Floor Green Vista APTS, 4th Main, Vijaya Bank lay Out, Bangalore -560076 Mrs. Sri Devi G, W/O Adarsh Y S SI, 2nd Floor Green Vista APTS, 4th Main, Vijaya Bank lay Out, Bangalore -560076	NA	3585292.00	Doubtful	10-04-2014	All that piece and parcel of the residential flat bearing Flat No. 222, in the second floor of the apartment known as 'NISARGA KEERTHANA' measuring 1344 Sq.ft of super built up area and proportionate share in common areas such as passage, lobbies, lifts, stair case & other area of common use, together with car parking area in the basement floor and bounded on the East by : Flat No. 221, West by : Flat no. 223, North by : Corridor, South by : Open to Sky Apartment Constructed on Sy. No. 103/1 & Sy.No. 103/2 situated in Chandapura Village, Attibele Hobli, Anekal Taluk, Bangalore, bearing Katha No. 1984/994 assigned by Chandapura Village, bounded on East by : Property of Mr. Reddy Eranna, West by : Property of Mr. Muni Reddy, North by : Road, South by : Property of Mr. Pilla Reddy.SS	Mr. Adarsh Y S
80	BANGALURU	BANGALURU SOUTH	ARB, BANGALORE	KARNATAKA	SREEKANTA	Nil	Mr. Sreekanta N (Since deceased representing by his Legal Heir Mrs. B S Shantha and any other Legal heirs )  Mrs. B S Shantha W/o Late Sreekanta N No. 541, 2nd Main, 50 Feet Road, BSK 1st Stage, 1st Block, Srinagar, Bengaluru -560 050	Nil	3425615.67	Doubtful	01-05-2018	Schedule A  All that piece and parcel of property bearing site no. 464 and 465 , Khatha No. 230/462, Carved out of Sy. No. 230, situated at Kithaganauru Village, Bidarahalli, Bengaluru East Taluk, measuring East to West 120 Sq.Feet and North to South 80 Feet, I all measuring 9600 Sq.ft and bounded on East by: Site No. 463, West by : Site No. 466 North by : Road, South by : Private Property  Schedule B 256 Sq. Ft of undivided share, title and interest in the Schedule "A" property Schedule C All that piece and parcel of the Flat bearing no. 104, on the First Floor, the apartment building known as "SHALOM VIJAY RESIDENCY" constructed of RCC Roofing with vitrified flooring having super built up area of 1203 Sq.Ft with One Covered car parking space,	Sreekanta
81	BANGALURU	BANGALURU SOUTH	ARB, BANGALORE	KARNATAKA	VIJAY KG	NA	1)Mr. Vijay K G S/o Govindaraju Flat No. 009, "A" Block, Ground Floor, "SIGMA SERENITY" Sy.No. 223, Indlabele Village, Attibele Hobli, Bengaluru 2)Mrs. Meghavathi A W/o Vijay K G Flat No. 009, "A" Block, Ground Floor, "SIGMA SERENITY" Sy.No. 223, Indlabele Village, Attibele Hobli, Bengaluru.	NA	3366837.00	Doubtful	12-10-2018	Schedule A Property All that piece and parcel of the property bearing New Sy.No.223 (Old Sy.No. 173) of the converted land to an total extent of 2 acres situated at Indlabele Village, Attibele Hobli, Anekal Taluk, Bangalore Urban District and bounded on the: East by : Sarjapura Main Road, West : Sy.No. 173, North by : Sy.No. 180& 181, South by : Sai Layout. Schedule B Property 372 Sq.Ft of Undivided share, Right, title and Interest in the Schedule A property. Schedule C Property A Two Bed Room apartment bearing No. A-009, A Block, now bearing Bidaraguppe Gramapanchayath E-Katha No. 150200100200320561, Flat No. 248/A-009 on the Ground Floor of the Building known as "SIGMA SERENITY" constructed in the schedule A property having super built up area of 1007 Sq.Ft (which is inclusive of the floors, ceiling and walls between the apartments and proportionate share in common areas and a share in the club house area) together with one covered car parking space in the basement.	Vijay K G & Meghavathi A
82	BANGALURU	BANGALURU SOUTH	ARB, BANGALORE	KARNATAKA	MANJUNATH L	NA	Manjunath L S/o M Lokaraj D.No. 94, 1st Floor, Sampanna Layout, Kalidasa Road, Kammanahalli, Bangalore -560084.  Mrs. Sujatha M W/o Manjunath L Flat No. 407, 4th Floor, "DS MAX SILHOUTTE East West Engineering College" Bharatha Nagara Bangalore-560091	Nil	3151849.85	Doubtful	14-05-2019	SCHEDULE A All that piece and parcel of Immoveable property bearing site no. B-14 in Sector-3, earlier BBMP Katha No. 718/699, Present BBMP Khatha No. 720/701/B-14, formed in converted Sy.No. 25& 27/1, Layout known as "GREENVILLE", situated at Junnasandra Village, Varthur Hobli, Bangalore East Taluk, Bangalore, measuring East to West 50ft and North to South 80ft, totally measuring 4000Sq.Ft, bounded on East by : Plot No. D-7 & E-1, West by : Plot No. .B -15 North by : Road South by : Plot No. B -17.  Schedule B 311 Sq.Ft undivided Share, Right, Title and interest of land in the total land of Schedule 'A' property referred to above. Schedule C Flat No. 302 in Third Floor , measuring about 1229 Sq.Ft super built up area, containing Two Bed Rooms, together with RCC Roofing, Vitrified flooring together with one covered car parking space, including proportionate share in common areas such as passages, lobbies , staircase etc In the multistoried residential building known as "MARUTI ANUTHAM", constructed over Schedule "A" property.	Manjunath L

Display of information - Secured assets possessed under the SARFAESI Act, 2002													
Sl no	ZO	RO	BRANCH	STATE	BORROWER NAME	GUARANTOR NAME (WHEREVER APPLICABLE)	REGISTERED ADDRESS OF THE BORROWER	REGISTERED ADDRESS OF THE GUARANTOR(Wherever applicable)	Outstanding Amount ( In Rs)	Asset Classification	Date of Asset Classification	Details of security possessed	Name of the Title Holder of the security possessed
83	BANGALURU	BANGALURU SOUTH	ARB, BANGALORE	KARNATAKA	DHANALAXMI	NA	Late Dhanalaxmi K (Since deceased, Representing by Legal hier Vedashree and any other Legal hieres) Mrs. Vedashree D/o Srinivasa Murthy Dhanalakshmi K 23/1, 4th Cross, Kempapura Agraharam, Magadi Road, Bangalore -560023.	NA	3144310.40	Doubtful	28-02-2019	All the piece and parcel of entire First Floor in residential building measuring 830 Sq.Ft of super builtup area together with 386.66 Sq.ft of undivided share, right, title and interest in property bearing BDA No. 824, New Municipal No. 824/7, PID No. 23-43-7, situated at 6 <sup>th</sup> D Cross, Prakash Nagar, 3 <sup>rd</sup> Stage, Rajajinagar, BBMP Ward No. 23, Bangalore with common rights over passage, staircase, open terrace, lobbies etc flooring : Granite.	Dhanalaxmi
84	BANGALURU	BANGALURU SOUTH	ARB, BANGALORE	KARNATAKA	RICHARD KUMAR E	Nil	Mr. Richard Kumar E No. 47, Ground Floor, Sri Venkateshwara Nilaya, 2nd cross, Head master layout, Chandapura Anekal Taluk Bangalore 560099 Mr. Jai Prakash, No. 47, Ground Floor, Sri Venkateshwara Nilaya, 2nd cross, Head master layout, Chandapura Anekal Taluk Bangalore 560099.	Nil	3091969.25	Doubtful	28-08-2019	Schedule- A of the Property: All that piece and parcel of Residential Converted Vacant Site bearing No.112,Present village panchayath property No.150200103200201171/240/112 Dtd 30.03.2015, Site bearing No.113,present village panchayath property No.150200103200201172/240/113, Dtd 30.03.2015 formed in BMRDA approved layout,situated at '' CELEBRITY LAKE VIEW'' carved out in Survey Nos 56,72,73/2,74/1 & 74/2 of Rajapura Village , Jigani Hobli, Anekal Taluk, bangalore District measuring East to West : 65 Feet and North to South : 80 Feet in all measuring 5200 Sq Ft and bounded on : East By: Site No.120 & 121 West By : 40.0 Feet Road, North By: 114 South By : 111. Schedule-B Property: 231 Sq Ft of undivided share ,right,title and interest in the Schedule A property. Schedule-C Property: Double bed Rooms( Two Bed Rooms Flat) Residential Flat at MIYAS GREEN RESIDENCY bearing Flat No.304,on the Third floor and measuring total super built area of 1145 Sq Ft constructed on schedule-A property consisting of one living, one Kitchen,one Dining, Two Bed Rooms, One Toilet, Two VBalcony, One Utility and Inetrnal passage, including One Covered car Parking slot at stilt floor and inclusive of proportionate share in the common areas along with all rights, interest and privileges theron and bounded on the :East By : Set back, West By : Flat No.303,North By : Lift/Staircase South By: Set back.	Richard Kumar E
85	BANGALURU	BANGALURU SOUTH	ARB, BANGALORE	KARNATAKA	SRI VARI ENTERPRISES	KEMPACHARI M	NO 22 AND 26 1ST MAIN ROAD 3RD CROSS, NAYADAHALLI MYSORE ROAD BANGALORE 560039	# 226 REVANNA LAY OUT, NAYANDAHALLI BANGALORE 560039	3059177.60	Doubtful	29-10-2017	Residential Property No 80, Revanna Layout, Nayandahalli, Kengeri Hobli, Near Vinayaka Temple, Bangalore - South taluk Bangalore 560039 and bounded on Total measuring 700 Sq Ft ( 35*20) East by: Muniswami Property West by : Chikkamuniyamma PropertyNorth by : Ramaiah Property South by : Passage	KEMPACHARI M
86	BANGALURU	BANGALURU SOUTH	ARB, BANGALORE	KARNATAKA	M/s.Om Sai Ram Enterprises	C.O.Sathyanarayana, Vinod Kumar	M/s. Om Sairam Enterprises, Prop. Mr. C O Sathyanarayana, No.08, 1st Cross, BG Colony, Queens Road, Shivaji Nagar, HKP Road, Bengaluru 560 051	Mr. C O Sathyanarayana, No.08, 1st Cross, B-1/8, Ground Floor, Queens Road (Sweeper Colony), Shivaji Nagar, HKP Road, Bengaluru 560 051  Mr. Vinod Kumar, No.1, 2nd Cross, K G Layout, J C Road, Bengaluru- 560 002	2998886.59	Doubtful	29-11-2020	Schedule: A All that piece and parcel of rear portion of residential premises bearing Corporation New No. B-1/8, Queens Road (Sweeper Colony) formerly Corporation Quarters No.8, Block No.1, Thimmaiah Road Cross, Bangalore measuring East to West : 12 Feet 6 inches, North to South: 16 Feet 9 inches, together with ground, first and second floor building standing there on and bounded on the: East by: Quarter No.9 West by: Passage North by: Quarter No.7 South by: Passage Schedule: B All that piece and parcel of property consisting of land and residential house in Ground Floor bearing Corporation Quarters No.8 Block No.1, Thimmaiah Road, Bangalore measuring East to West: 12 Feet 6 inches, North to South: 16 Feet 9 inches admeasuring 209.37 Sq Ft together with all rights appurtenance and 50% undivided share right in the schedule equivalent to 69.78 Sq Ft schedule herein and bounded on: East by: Quarter No.9 West by: Passage North by: Quarter No.7 South by: Passage	C.O.Sathyanarayana
87	BANGALURU	BANGALURU SOUTH	ARB, BANGALORE	KARNATAKA	ANUSHKA STEEL & CEMENT	Rajanarayana S/o Nanjundaiah	38, Pipeline Road, Near Gurukul College, Byadarahalli, Bangalore 560091	38, Pipeline Road, Near Gurukul College, Byadarahalli, Bangalore 560091	2889216.00	Doubtful	30-04-2021	Site no 99, Khata no 01, Assessment no. 107, situated at neat Gnan Shakti Kalyana Mantapa, Kodigehalli (V), Yeshwanthpur (H), Bangalore North TQ, Bangalore - 560094.	Srirathna
88	BANGALURU	BANGALURU SOUTH	ARB, BANGALORE	KARNATAKA	DYAVAPPA S O MUNIVENK	Nil	Flat C, Ground Floor, Prakruthi Royal Apartment, 13 Th Main, Lakshmaiah Block Gangbanger Bangalore - 560032	Nil	2855649.00	Doubtful	04.11.2018	BBMP Khata no 24/Sy No 44/1 converted sy No 44/1 measuring 5, 1/2 guntas. Land in converted Sy no 44/1 measuring 14 guntas both the lands together totally measures 19, 1/2 guntas and situated at Flat no 114, Ground Floor, SLV Paradise Apartment Kuyalasanahlli Village K R Puram Hobli Bangalore	Dyavappa

Display of information - Secured assets possessed under the SARFAESI Act, 2002													
Sl no	ZO	RO	BRANCH	STATE	BORROWER NAME	GUARANTOR NAME (WHEREVER APPLICABLE)	REGISTERED ADDRESS OF THE BORROWER	REGISTERED ADDRESS OF THE GUARANTOR(Wherever applicable)	Outstanding Amount ( In Rs)	Asset Classification	Date of Asset Classification	Details of security possessed	Name of the Title Holder of the security possessed
89	BANGALURU	BANGALURU SOUTH	ARB, BANGALORE	KARNATAKA	RAVI V	Mr Ravi V	Mrs. V Ravi S/o R Venkatappa House No. 208, (Old Khaneshumari No.98/3)2nd Cross, 1st Phase, 1st Stage, Jaibheemanagar south BTM layout, VP Road, old Madivala Village, Begur Hobli, Bangalore- 560068	Mrs. Shreedevi W/o V Ravi House No. 208, (Old Khaneshumari No.98/3)2nd Cross, 1st Phase, 1st Stage, Jaibheemanagar south BTM layout, VP Road, old Madivala Village, Begur Hobli, Bangalore- 560068	2809905.98	Doubtful	30-11-2020	All that piece and parcel of the property bearing Khaneshumari No. 98/3, situated at Madivala village, Begur Hobli, Bangalore south Taluk, present Corporation No. 208, 2nd Cross, VP Road, Old Madivala, 69th Ward, Bangalore presently Municipal No. 208, Jaibheemnagar South BTM 1st Stage 1st Phase, 2nd Cross, BTM Layout, BBMP Bangalore, Ward no. 65, PID No.65-20-208, Bangalore measuring East to West 30 feet, North to South 50 feet, totally 1500 Sqaure Feet, and bounded as follows:  East by : Nagappa Property West By : Seenappa's Property North By : Harohalli Ramaiah's Property South By : Road	Ravi V
90	BANGALURU	BANGALURU SOUTH	ARB, BANGALORE	KARNATAKA	MADHU C	NA	1. Madhu C S/o Late Chikkanna # 61/3/3, Flat A/9 2nd Floor, Aishwarya Enclave, Raghuvana Halli, Bangalore -560109 2. Lingarajamma W/o Late Chikkanna # 61/3/3, Flat A/9 2nd Floor, Aishwarya Enclave, Raghuvana Halli, Bangalore -560109.	NA	2790851.62	Doubtful	04-04-2018	All the piece and parcel of Flat bearing no. A9 on Second Floor with a Super Built Area of 575 Sq.Ft containing one Bedroom , together with RCC Roofing, Vitrified Tiles Flooring along with One Covered Car Parking space in the stilt floor including proportionate share in common areas such as lobbies passages lifts, stairs case and terrace rights contained with the Apartment known as “ AISHWARYA ENCLAVE”, constructed in the Schedule A property, present BBMP ward no. W-198, Katha No. 3/3, 3/SF-A9 and the Flat bounded as follows: East by : Road,West by : Flat No. B9North by : Flat No. A10 ,South by : Flat No. A8	Mr. Madhu C
91	BANGALURU	BANGALURU SOUTH	ARB, BANGALORE	KARNATAKA	AL HAYY RAEES FABRICS	Mrs. Layeeksha Sultan, Mr. Imtiaz Ahmed Khan	M/s AL HAYY RAFEEES FABRICS Prop. Mrs. Layeekha Sultana, No.4007, Panjatan House, 1st Main Road, 1st Cross, Muniveerappa Layout, Near Ganapathi Temple, A C Post, Shampur, Bengaluru.	1.Mrs. Layeeksha Sultan W/o Asim Ahmed, Site No.41, 1st Main Road, Muniveerappa Township, Shampura Village, Bangalore -560045.  2.Mr. Imtiaz Ahmed Khan S/o Nizamuddin Saheb Site No.41, 1st Main Road, Muniveerappa Township, Shampura Village, Bangalore -560045.	2759000.00	Doubtful	01-03-2021	All that piece and parcel of the property of land bearing Site No. 41, 1st Main Road, Survey No.6/1, Muniveerappa Township, Shampura Village, Bangalore North measuring East to West 40 Feet and North to South : 30 Feet and bounded as under : East : Site bearing no. 9 of 2nd Main Road, West : 1st Main Road, North : Site No. 40 South : Site No. 42	Layeeksha Sultana
92	BANGALURU	BANGALURU SOUTH	ARB, BANGALORE	KARNATAKA	DEEPAK K	Mr Deepak K	Mr. Deepak K Flat No S-12, Prabhavathi Lotus, Lake City Layout, Kodichikkanahalli, Billkahalli, BG Road, Bangalore- 560076	2.Mrs. Swathynath Loganathan W/o Deepak K Flat No S-12, Prabhavathi Lotus, Lake City Layout, Kodichikkanahalli, Billkahalli, BG Road, Bangalore- 560076	2679175.94	Doubtful	21-07-2018	Schedule of the 'A' Property(entire property):  All that piece and parcel of a portion of land bearing Sy No. 192 measuring 32,670 sq. feet (0-30 guntas) (vide conversion certificate bearing no. ALN(SB)SR/131/10-11 dated 18.02.2011 issued by the Special Deputy Commissioner, Bangalore District, Bangalore out of 0-39 guntas of converted lamd and total extent of the land being 2 acres 34 guntas) situated at Begur Village, Begur-Hobli, Bangalore South Taluk, now under the limits of Bruhat Bangalore Mahanagara Palike and bounded by:  East By : Remaining portion of same land bearing Sy no. 192 West By : Boundary/Border Line of Hongasandra North By : Road and remaining portion of same land bearing Sy. No. 192 South By : Halla and land bearing Sy. No. 236  Schedule of the 'B' Property(Property for Sale):  All that piece and parcel of the Flat no. A-409 on FOURTH FLOOR having super built up area of 970 sq. feet with an undivided 87 sq. feet of share, right, title and interest in the land One hall, Kitchen, Two bedrooms with one car parking in the Stilt floor, being the part of the apartment building known as 'PRABHAVATHI BLISS' BLOCK A being constructed on the Schedule 'A' property with RCC framed structure, concrete block masonry, main door teak frame and Steam Breach Veneered flush shutter and room doors sal wood with water proof flush shutters, powder coated aluminum windows with glass & safely grills, ceramic flowing etc and bounded by:	Deepak K

Display of information - Secured assets possessed under the SARFAESI Act, 2002													
Sl no	ZO	RO	BRANCH	STATE	BORROWER NAME	GUARANTOR NAME (WHEREVER APPLICABLE)	REGISTERED ADDRESS OF THE BORROWER	REGISTERED ADDRESS OF THE GUARANTOR(Wherever applicable)	Outstanding Amount ( In Rs)	Asset Classification	Date of Asset Classification	Details of security possessed	Name of the Title Holder of the security possessed
93	BANGALURU	BANGALURU SOUTH	ARB, BANGALORE	KARNATAKA	Navaratna Engineering	Mr Ratna Kumar. C .G	Mr. Ratna Kumar. C. G, Vidyanagar, 1st Cross, Opp.SKF, Bommasandra INDL Area, Bangalore - 560099.	Chetan.C. R, S/o.Ratna Kumar. C. G, Vidyanagar, 1st Cross, Opp.SKF, Bommasandra INDL Area, Bangalore - 560099.	2641594.32	Doubtful	09-05-2021	All that piece and parcel of the residential building with ground, first, second and third floor constructed on plot area of 1200 Sq. Ft. located in Survey No.53/2, House list no.605/205, in 1st Cross, Vidyanagar, Bommasandra, Attibele (Hobli), Anekal Taluk, Bangalore - 560099, owned by Mr.R.Ratna Kumar C.G., bounded by East: Site No.206, West: Site No.204, North: 25 feet Road, South: Private Property.	Ratnakumar C G
94	BANGALURU	BANGALURU SOUTH	ARB, BANGALORE	KARNATAKA	P ASHOKAN	NOT APPLICABLE	28 2 2ND MAIN ROAD, HOSAKEREHALLI LAYOUT, Bangalore 560085	NOT APPLICABLE	2488859.75	Doubtful	25-12-2018	Land & Residential building admeasuring Approximately 800 Sq Ft situated at Site No 2384/1 Sy No 8/16 near SBI Muddanapalya Branch D - Group Layout, Gidadhakonenahalli, Yeshwanthpur Hobli Bangalore 560061. Bounded on : East by: Site No 2384, West by: Site No 2385 , North by: Site No 2369 and South by: Road	P Ashokan
95	BANGALURU	BANGALURU SOUTH	ARB, BANGALORE	KARNATAKA	M MAHADEVA	Mr M.Mahadeva	1.Mr. M Mahadeva S/o Sri S Madaiah No 21/16, 5th Cross, 16th Main Balaji Layout, Padmanabhanagar Bangalore- 560070	2.Mrs. Jayamma W/o Sri S Madaiah No 21/16, 5th Cross, 16th Main Balaji Layout, Padmanabhanagar Bangalore- 560070	2450388.87	Doubtful	08-07-2018	Schedule of the 'A' Property(entire property):  All that piece and parcel of the immovable property bearing No. 1435, Kaneshmari No. 142/1435, formed out of land bearing No. 05, in SHREE ANANTHANAGAR PHASE II, situated at Kammasandra Village, Attibele Hobli, Anekal Taluk, Bangalore Urban District, measuring East to West 60 feet and North to South 40 feet, in all measuring 2400 square Feet, duly converted for non-agricultural residential purpose, vide conversion order bearing No. BDS.ALN(A)106/1994-95 dated 12.07.1995 issued by the then Special Deputy Commissioner, Bangalore District, Bangalore.  Schedule of the 'B' Property(Property for Sale):  All that piece and parcel of the TWO BEDROOMS residential apartment/flat bearing unit no. TF-301, situated at Third Floor, having super built up area of 1100 square feet along with 222square feet of undivided share of land in the schedule A property with one covered parking area bearing No. TF-301 in the basement floor, in the above said residential apartment/ building known as "SURANDRA ENCLVAE", constructed in the schedule A property and all common all common usage right over the common passages and bounded by:  East by: Site No. 1460 West By: Flat No. 302 North By: Site No. 1436 and South By: Site No. 1434	M Mahadeva
96	BANGALURU	BANGALURU SOUTH	ARB, BANGALORE	KARNATAKA	RAVINDRA	NOT APPLICABLE	NO - 1162, 10TH CROSS, ASHOK NAGAR, ATHRIGUPPE MAIN ROAD, BANGALORE	NOT APPLICABLE	2370510.00	Doubtful	18-06-2012	All that piece and parcel of immovable House property bearing Khatah No:1121/78, Malathahalli, Site No 78 forming part of Assessment No.4,29,30 & 31 in the Layout formed in Sy No 4,29,30,31 of Yeshwanthpura Hobli Bangalore East by: Property of Hanumanthaiah West by: Road North by: Property of KamalammaSouth by: Property of Sujatha	RAVINDRA
97	BANGALURU	BANGALURU SOUTH	ARB, BANGALORE	KARNATAKA	VJESH A V	Nil	Late Vijesh A V Since deceased represented by his Legal Heir/s Mrs.Mini Vijesh W/o Late Vijesh A V No.106, Ground Floor, Rathna Deepak Apartment, Yelachenahalli, J.P Nagar Post, Bangalore-560 078  Mrs.Mini Vijesh W/o Late Vijesh A V No.106, Ground Floor, Rathna Deepak Apartment, Yelachenahalli, J.P Nagar Post, Bangalore-560 078	Nil	2233159.48	Doubtful	11-09-2020	All that part and parcel of a 2 Bedroom Residential Flat number GF-106, Ground Floor, at a building known as "Rathna Deepaka Lake View-Phase 2" with super built up area 930 Sq.ft with 279 Sq.ft of UDS and one car parking at building property situated at Site Nos.12,13,14,15 & 11/7, BBMP Khata No.396/384/12,13,14,15/11/7/338,Coverted Sy No.8/3, situated at Yelachenahalli Village, Uttarahalli Hobli, Bengaluru South Taluk, Bengaluru,CMC Ward No.:30, new BBMP ward No.:185, measuring East to West : (58 ½ + 76)/2 Feet and North to South :125 Feet, in all measuring 8406.25 Sq.Ft and bounded on :  East by: Remaining portion of property V Selvaraj & Private Property, West by: V Selvaraj Property, North by: Private Property, South by: Road.	Late Vijesh Av & Mini Vijesh
98	BANGALURU	BANGALURU SOUTH	ARB, BANGALORE	KARNATAKA	RAVI KUMAR S	D Leelavathi	NO 604 2ND MAIN CROSS , 2 <sup>nd</sup> stage NGEF LAYOUT Nagarbhavi BANGLORE - 560072	NO 604 2ND MAIN CROSS , 2 <sup>nd</sup> stage NGEF LAYOUT Nagarbhavi BANGLORE - 560072	2193000.00	Doubtful	30-04-2016	All that piece and parcel of the vacant site No 2305-A formed in Survey No ¼ vide conversion order No ALN(N)SR/92/03-04 Dated 25.10.2003 issued by the special Deputy Commssioner, Bangalore District situated at Gidadhakonenahalli Village, Yeshwanthpur Hobli, Bagnalore North Taluk measuring East to West 30 Ft and North to South 25 Ft total area 750 Sq Ft and bounded on : East by: Private Land West by: Road North by: Site No 2305 and South by: Private Land	RAVI KUMAR S

Display of information - Secured assets possessed under the SARFAESI Act, 2002													
Sl no	ZO	RO	BRANCH	STATE	BORROWER NAME	GUARANTOR NAME (WHEREVER APPLICABLE)	REGISTERED ADDRESS OF THE BORROWER	REGISTERED ADDRESS OF THE GUARANTOR(Wherever applicable)	Outstanding Amount ( In Rs)	Asset Classification	Date of Asset Classification	Details of security possessed	Name of the Title Holder of the security possessed
99	BANGALURU	BANGALURU SOUTH	ARB, BANGALORE	KARNATAKA	LUCKY PROVISION STORES	nil	M/s LUCKY PROVISION Stores, Prop: Mr Hanumantha, No. 58, HAL Post, Reddy Palya, Vibhuthipura, K R Puram Hobli, Bangalore-East Taluk Bangalore 560017.	nil	2182000.00	Doubtful	30-06-2021	All that piece and parcel of the property bearing site no. 58 situated at Reddypalya, Vibhuthipura, Krishnarajapura Hobli, Bangalore East Taluk Bangalore, now comes under BBMP limits, BBMP ward no. 87 Bangalore measuring East to West 47 feet , North to South 28 feet total measuring 1316 Sq ft along with ground, First, second and Third floor RCC roofed house constructed thereon, together with all the appurtenances whatsoever whether underneath or above the surface and bounded on as follows: East: Property of Venkatappa West: property of Gangamma North:Property of Annayyappa South: Passage then road	Hanumantha
100	BANGALURU	BANGALURU SOUTH	ARB, BANGALORE	KARNATAKA	ASGAR ALI	Anjuma Fathima	1.Mr. Asgar Ali S/o Mr. Fakruddin Mohammed Hussain Flat No.A-406, 4th Floor, Block-A, Prabhavathi Bliss, Sy No.192, Begur Village, Begur Hobli, Bangalore - 560 076	2.Mrs. Anjuma Fathima W/o Mr. Asgar Ali Flat No.A-406, 4th Floor, Block-A, Prabhavathi Bliss, Sy No.192, Begur Village, Begur Hobli, Bangalore - 560 076	2176692.07	Doubtful	21-01-2018	Schedule of the ‘A’ Property (entire property):  All that piece and parcel of a portion of land bearing Sy No. 192 measuring 32,670 sq. feet (0-30 guntas) (vide conversion certificate bearing no. ALN(SB)SR/131/10-11 dated 18.02.2011 issued by the Special Deputy Commissioner, Bangalore District, Bangalore out of 0-39 guntas of converted lamd and total extent of the land being 2 acres 34 guntas) situated at Begur Village, Begur-Hobli, Bangalore South Taluk, now under the limits of Bruhat Bangalore Mahanagara Palike and bounded by:  East By : Remaining portion of same land bearing Sy no. 192 West By : Boundary/Border Line of Hongasandra North By : Road and remaining portion of same land bearing Sy. No. 192 South By : Halla and land bearing Sy. No. 236  Schedule of the ‘B’ Property (Property for Sale):  All that piece and parcel of the Flat no. A-406 on FOURTH FLOOR in BLOCK A having super built up area of 1280 sq. feet with an undivided 115 sq. feet of share, right, title and interest in the land One hall, Kitchen, Three bedrooms, Two Toilets cum Bathrooms with one car parking in the Stilt floor, being the part of the apartment building known as ‘PRABHAVATHI BLISS’ being constructed on the Schedule ‘A’ property with RCC framed structure, concrete block masonry, main door teak frame and Steam Breach Veneered flush shutter and room doors sal wood with water proof flush shutters, powder coated aluminum windows with glass & safely grills, ceramic flowing etc and bounded by:-	Asgar Ali
101	BANGALURU	BANGALURU SOUTH	ARB, BANGALORE	KARNATAKA	PRR CONSTRUCTIONS	Mr. Jayanth Praksah	JAYANTH PRAKASH M NO 111 OPP FRANCIS XAVIER CHURCH, Bangalore-560083	Mrs .Mercy L No.171, Near Church , Basavanapura, Gottigere post, BG Road, Bangalore-560083	2139412.63	Doubtful	08-04-2020	All that piece and parcel of Residential Site number 1, katha No.67/1 , 67/2, situated at kammanahalli, Begur village, Bangalore South Taluk, with in a BBMP limit measuring East to west 13+140/2 feet and north to south 120+180/2 feet, in all measuring 20625 sqft and bounded on East by: Road, West by: Road, North by: Road, Remaining portion of Katha No.66/1 & 66/2	Jayanth Prakash
102	BANGALURU	BANGALURU SOUTH	ARB, BANGALORE	KARNATAKA	AMARESH NANDA	Nil	1)Mr Amareesh Nanda, 2 ) Mrs Lucky Lenka both are resident at Flat No.A-104, Ground Floor,Definer Serene Drive Apartments, Property bearing No.102/2,Pethanahalli Village, Kasaba Hobli, Hoskote Taluk,Bangalore-Rural	Nil	2060589.00	Doubtful	26-04-2017	Schedule “A” Property  All the property measuring Two acres in Sy.No.102/2, situated in Pethanaballi Village, Kasaba Hobli,Hoskote Taluk and duly converted for non-agricultural residential purposes by the order of the Deputy Commissioner ,Bangalore Rural District, Bangalore which bears No. ALN(H)SR/207/05-06 dated 18/02/2006 and bounded by:-  East : Remaining portion of land in Sy.No.102/2 belonging tp Sri Munivenkatappa and Sri Rajanna; West: Property belonging tp Sri Munishamappa; North: Road and; South: Property belonging to sri Narayanaswami.  Schedule “B” Property (Description of the apartment and undivided share hereby conveyed)  All that residential Apartment bearing No. A-104 in ground floor Of Block ‘A’ of the project “DEFINER SERENE DRIVE” and apartment measuring 756 Sq. Feet of built up area and 189 Sq. Feet of proportionate share in common areas such as passages ,lobbies ,lifts ,staircases and other areas of common use and totally measuring 945 Sq. Feet of super Built-up area approximately with one covered car parking space in the basement floor , together with 425 Sq. Feet undivided share ,right, title ,interest and ownership in the schedule “A” property and apartment is bounded by:	Amareesh Nanda & Lucky Lenka
103	BANGALURU	BANGALURU SOUTH	ARB, BANGALORE	KARNATAKA	VASUKI RAMASWAMY	NOT APPLICABLE	O 507 4 3RD BLOCK NEW DIGONAL ROAD JAYANAGAR BANGALORE	NOT APPLICABLE	1946904.00	Doubtful	30-06-2011	All that piece and parcel of residential building No.86, old khatha no.76, Bommanahalli CMC khatha No.86, BBMP Khata No 93/86/86 Jaraganahalli village, Uttarahalli Hobli Bangalore South 560092, totally measuring 897sqft.	VASUKI RAMASWAMY

Display of information - Secured assets possessed under the SARFAESI Act, 2002													
Sl no	ZO	RO	BRANCH	STATE	BORROWER NAME	GUARANTOR NAME (WHEREVER APPLICABLE)	REGISTERED ADDRESS OF THE BORROWER	REGISTERED ADDRESS OF THE GUARANTOR(Wherever applicable)	Outstanding Amount ( In Rs)	Asset Classification	Date of Asset Classification	Details of security possessed	Name of the Title Holder of the security possessed
104	BANGALURU	BANGALURU SOUTH	ARB, BANGALORE	KARNATAKA	SHAS AIRBORNE TRAVELS	NA	1.M/s Shas Airborne Travels. No. 41, Gold Tower, No. 50, Residency Road, Bengaluru - 560 025  2.Mr. Zeeshan Ali Khan S/o Mr. K. B Asadulla Khan, R/at No. 519, HBR 1st Stage, II Block, 4th Main Road, Bengaluru - 560 043.  3.Mr. Mukhtar Hussain Khan S/o Mr. K H Abdul Jaleel Khan, No. 2, 1st Floor, Premises No. 16, 8th Main, LIC Colony 84/2, 3rd Block, East Jayanagar, Bengaluru-560 011.  4.Mr. Ayub Khan, S/o Mr. Khader Mohiuddin, R/at No. 29/1, F Cross, New Guddadahalli, Bengaluru -560 026.	NA	1733539.00	Doubtful	30-09-2016	All that piece and parcel of Residential Property at Khaneshmari No. 310/2, Attibele Grama Panchayath Old Jenjer No. 577, New Jenjer No. 512, Attibele Village, Attibele Hobli, Anekal Taluk, Bangalore Rural District Measuring East to West 50 Ft and North to South 45 Ft along with the existing residential structure of Ground & 3 Floors and bounded on East by : Property of Gopal Reddy, West by : Conservancy North by : Property of Mr. Munir Khan & Mr. Umedsab South by : Municipal Road.	Zeeshan Ali Khan
105	BANGALURU	BANGALURU SOUTH	ARB, BANGALORE	KARNATAKA	B R KRISHNAMURTHY	1. Mrs. Baby Rani W/o B R Krishnamurthy	Basavanahalli Villages, Kasaba Hobli, Nelamangala Taluk, Bangalore Rural Dist-562123	Basavanahalli Villages, Kasaba Hobli, Nelamangala Taluk, Bangalore Rural Dist- 562123	1362082.60	Doubtful	31-12-2017	All that piece and parcel of Property bearing Site no 3, Converted Sy No 35/1 and 34/9 Khaneshwari No 771/3, situated at Basavanahalli Village, Kasaba Hobli, Nelamangala Taluk, Bangalore Rural Dist. Measuring East to West 79*74/2 Feet and North to South 48 Feet in all total measuring 3672 Sq Feet and bounded on :East by: Site no 12, West by: Road , North by: Site no 1 & 2 , South by: Site no 4	Mr. B R Krsihnamurthy
106	BANGALURU	BANGALURU SOUTH	ARB, BANGALORE	KARNATAKA	MITHUN J	Mrs. Padma M	Late Mithun J, as he is dead, his legal heris, Mrs.Padma.M, Ms.Charvi and other legal heirs if any No. 156/A, 1st Stage West of Chord Road 3rd Phase, Manjunathnagar BANGALORE-560079	Mrs. Padma M W/o Late Mithun J No. 156/A, 1st Stage West of Chord Road 3rd Phase, Manjunathnagar BANGALORE-560079	765000.00	Doubtful	29-06-2021	All that piece and parcel of property bearing western portion of the Site no. 13 formed in property no. 119/2, old khatha no. 286/3/119/2, new khatha no. 1498, situated in Kowdenahalli krishnarajapura Hobli Bengaluru East Taluk, present BBMP Khatha no. 119/2/286/3, Sir M V Layout, R M Nagar, Bangalore measuring East to West 15 feet and north to South 46 ft in all measuring 690 sqft along with 400 sq ft of ground floor and 400 sq ft of first floor and bounded on East by: Remaining portion of same site no. 13 belongs to Smt. M. Selvi West by : Site No. 14, North by : Private Property South by : road	Mithun.J
107	BANGALURU	BANGALURU SOUTH	ARB, BANGALORE	KARNATAKA	C BABU	Prema	Babu.C, No.34, 22nd Main, 4th Cross, Kempegowda, Laggere, Bangalore.	Prema, W/o.Babu.C, No.34, 22nd Main, 4th Cross, Kempegowda, Laggere, Bangalore	2611000.00	Doubtful	29.01.2023	All that piece and parcel of western portion of site no.218, assetment No.43, situated at Kempegowda Layout, Leggere village, Yeshwantapura Hobli, Bangalore North Taluk, Now comes under BBMP limits, ward no.69, Bangalore, admeasuring 600 SQ.FT, bounded by East: Eastern portion of same property no.218, West: Site no.217, North: Road, South: Site no.211.	Babu.C
108	BANGALURU	BANGALURU SOUTH	ARB, BANGALORE	KARNATAKA	DELTA DYNAMIX PRIVATE LIMITED	2.Joseph M E , 3.Vipin Kumar Jain, 4. Mr. Radheshyam Gupta, 5.Mrs. Anita Miriam Joseph, 6. Mrs. Agnes Bijl Joseph	1.M/s Delta Dynamix Pvt Ltd No.38/1-24, 2nd floor, near Sobha Garnet, opp. Iblur Park Gate, Iblur Village, Begur, Hobli, Bangalore -560102.	2.Joseph M E S/o C A Escrader #121/B, Flat no.302 7th cross, 13th main 5th sector HSR layout Bangalore 560102 Also at, Maria Villa, MDRA 127 Kambivelikkakam behind Skyline Habbitat, Kakkanad, Kakkanad , Ernakulam 682030 Kerala. 3.Vipin Kumar Jain S/o Kailash Chand Jain No. 705, Block 15, Suncity Appt. Iblur, Bangalore - 560102 4. Mr. Radheshyam Gupta S/o Ramashankar Prasad Gupta H-93, 3rd floor, J&K Block Laxmi Nagar 110092 Delhi 5.Mrs. Anita Miriam Joseph W/o Mark Arun #3A, T C R Garden, homes, 1 Playground Street, Kilpauk, kilpauk, Chennai - 600049 Tamil Nadu	12862000.00	Doubtful	31.03.2022	All that piece and parcel of the property Door no. 12/962-A of Thrikkakara Municipality having plinth area of 1000Sq. ft. in Ground Floor and 680 Sq. ft. in the first floor , in land admeasuring 2.049 Acres in Re. SY no. 47/5 in Block no. 9(old Sy. No 119/1-5 and 119/2), with House Name 'MARIA VILLA', Plot no MDRA 127, Thrikkakara Grampanchayat, " Kambiveli Kagam", Behind Skyline Habitat, Pappali Road, Vazhakkala, Kakkanad, Ernakulam District - Pincode - 6820036 property owned by Joseph M.E., bounded on East by: 9 Links Wide Private Road, West by: Property of Madaparambil George Tharakan in Re. Sy. No. 47/4 , North by: Property of Roy Jacob & Varghese , South By:18 Links Wide Private Road Leading to 20 Links wide municipal Road	Joseph.M.E

Display of information - Secured assets possessed under the SARFAESI Act, 2002													
Sl no	ZO	RO	BRANCH	STATE	BORROWER NAME	GUARANTOR NAME (WHEREVER APPLICABLE)	REGISTERED ADDRESS OF THE BORROWER	REGISTERED ADDRESS OF THE GUARANTOR(Wherever applicable)	Outstanding Amount ( In Rs)	Asset Classification	Date of Asset Classification	Details of security possessed	Name of the Title Holder of the security possessed
109	BANGALURU	BANGALURU SOUTH	ARB, BANGALORE	KARNATAKA	M/s Phoenix Security Services, SUSHEELAMMA S	Mr. Senthil Kumar	1)M/s Phoenix Security Services No. 12/4, Angadi Muniswamamappa Garden Agara Lake, Horamavu, Bangalore-560043. 2)Susheelamma H W/o Senthil Kumar K # 17/331, 2nd Block, 2nd Main, Ayyappa Nagar, K R Puram, Bangalore -560036.	Mr. Senthil Kumar S/o Krishnan M Ayyappa Nagar, K R Puram Banaglore -560036.	1396000.00			All that piece and parcel of property consisting Residential Building belongs to Mrs. Susheelamma S bearing Site No. 17, Old Katha No. 251/47 & 251, present Katha No. 379, situated at Hoodi Village, Krishnaraja puram Hobli, Bangalore East Taluk, Bangalore -560048, presently coming under Jurisdiction of Mahadevapura CMC and bounded by East by: Road West by : Site No. 26 North by : Site No. 16 South by : Site No. 18	Susheelamma.S
110	BANGALURU	BANGALURU SOUTH	ARB, BANGALORE	KARNATAKA	ROBIN DCRUZE	NIL	Robin Antony D Cruze, S/o.Pradeep D Cruze, R/o.No.26, Purushotham Road, Ulsoor, Bangalore - 560008.	NIL	6537000.00	Doubtful	01.05.2023	SCHEDULE - A:All that piece and parcel of residential property measuring 2 acres and 8 guntas in Sy.no.108/3, Property no.522/108/3, situated at Bangalore district, together with 200 residential apartment known as Garden Residency in "A, B,C, D, E & F blocks together with car parking slots and bounded on East: Land in Sy.no.108/2, West: Road carved out of Karab Land, North: Road carved out of karab land, South: Tank bed. SCHEDULE-B: 400 Sq.ft. of undivided share in the Schedule A property.  SCHEDULE-C: Flat No.E-407, measuring a super built up area of 1089 Sq.ft. in third floor, E Block, along with one covered car parking space in the basement floor and 400 Sq.ft. if undivided share, rights, title and interest situated at apartment building known as GARDEN RESIDENCY, Kanchanayakanahalli village, Hennagara village, Anekal Taluk, Bengaluru district.	Robin Antony D Cruze
111	BANGALURU	BANGALURU SOUTH	ARB, BANGALORE	KARNATAKA	HEGDE CONSULTANCY SERVICE	B.T.Sandeep and Sushma.S	Hegde consultancy Service pvt ltd, At # 4/376/44, 1st Floor, Muniraju Building , 8th main 1st cross, Hosur road , Garvebhavi Palya, Bangalore-560068, Represented by Mr. Sandeep B T	1.Mr. Sandeep B T, 2. Mrs. Sushma S, both residing at, 55/2, 3rd C- Cross Road, R.K.Township, Jigani Link road, Kyalasanahalli Village, Jigani Hobli, Anekal Taluk Bangalore-560105	1268000.00			All that part and parcel of residential property at "55/2, 3rd C- Cross Road, R.K.Township, Jigani Link road, Kyalasanahalli Village, Jigani Hobli, Anekal Taluk Bangalore-560105, measuring: East to West: 50 feet , North to South : 30 feet, and bounded as follows: East by : Road, West by : Site no. 836, North by: Site no. 852, South by: Site no. 850,	B.T.Sandeep
112	BANGALURU	BANGALURU SOUTH	ARB, BANGALORE	KARNATAKA	S NIRMALA	Ramesh.H, Sidharajan	Nirmala.S, W/o.Ramesh.H, No.G-2, Shivaganga Elite, Arehalli Village, Uttarahalli Hobli, Bangalore South Taluk, Bangalore- 560061  Sidharajan, S/o.Late V.Venkatarama Reddy, No.G-2, Shivaganga Elite, Arehalli Village, Uttarahalli Hobli, Bangalore South Taluk, Bangalore- 560061.	Ramesh.H, No.G-2, Shivaganga Elite, Arehalli Village, Uttarahalli Hobli, Bangalore South Taluk, Bangalore- 560061.	3952000.00	Doubtful	30.09.2019	Flat No.G2, Ground floor, building Shivaganga Elite, constructed in Site no.10/5, 10/6, 10/7, 10/8, present BBMP Khatha No.279/485/16/3/10/8, in converted Sy.no.16/3, situated at Arehalli Village, Uttarahalli Hobli, Bangalore South Taluk, Bangalore, flat super built up area 1000 Sq.ft. along with undivided share of 260 Sq.ft in site admeasuring 5000 Sq.ft., bounded by East: Road, West: Site no.10/4, North: Road, South: Private Property. Flat bounded by East: Flat no.G1, West: Flat no.G3, North: Road, South: Private Property.	S.Nirmala and Sidharajan
113	BANGALURU	BANGALURU SOUTH	ARB, BANGALORE	KARNATAKA	JANATHA TRADERS	Savithra bai.N.N, Nagaraj Setty Nadang	1.M/s Janatha Traders No.506, 9th Cross , BDA Land, APMC Yard, Yeshwanthapur, Bangalore -560022. Represented by its Prop. Smt N N Savithra Bai.	2.Mrs. Savithrabai N N W/o N Nagaraj Shetty, Old Main Bazar, Near Sri Virabhadreshwar Temple , Raichur, Sindhanur, Karnataka-584128  3.Mr. Nagaraj Setty Nadang No. 14, 14th Main Road, 8th Cross, Ganesh Block, Near Tent Road, Nandini Layout, Bangalore - 560096.	21366000.00	Doubtful	04-05-2018	All that piece and Parcel of Site bearing No. 506, (BDA Land), situated at A.P.M.C. Yard, Yeshwanthapur Bangalore-560022, measuring 30-0 X 60-0 Feet and bounded by the following boundaries  East by : Site No. 505, West by: Site No. 507, South by : Site No . Factory Compound Wall North by : 60 Ft. Road.	savithrabai

Display of information - Secured assets possessed under the SARFAESI Act, 2002													
Sl no	ZO	RO	BRANCH	STATE	BORROWER NAME	GUARANTOR NAME (WHEREVER APPLICABLE)	REGISTERED ADDRESS OF THE BORROWER	REGISTERED ADDRESS OF THE GUARANTOR(Wherever applicable)	Outstanding Amount ( In Rs)	Asset Classification	Date of Asset Classification	Details of security possessed	Name of the Title Holder of the security possessed
114	BANGALURU	BANGALURU SOUTH	ARB, BANGALORE	KARNATAKA	KAVERI ENTERPRISES	N.V.Nanda Kishore	M/s Kaveri Enterprises Represented by its proprietor P N Shashikala Registered office at : No. 1496, Site No. 268, 1st Floor, Canara Bank Building, Begurn Bangalore-560 068. 2. P.N Shashikala W/o N V Nanda Kishore Residing at No. 37/2, Appayyanna Lane, Near Lalbagh Main Gate, Doddamavalli, Bangalore South, Bangalore - 560004.	2. P.N Shashikala W/o N V Nanda Kishore Residing at No. 37/2, Appayyanna Lane, Near Lalbagh Main Gate, Doddamavalli, Bangalore South, Bangalore - 560004.  3. Mr. N V Nanda Kishore. S/o Late M. S Venkatesh a)Residing at No. 37/2, Appayyanna Lane, Near Lalbagh Main Gate, Doddamavalli, Bangalore South, Bangalore - 560004. b)Flat No. G-01, Keerthi Laasya, 3rd Main Road, Sarakki , JP Nagar 1st Phase, Bangalore - 560078.	12378000.00	Doubtful	19-04-2020	All that piece and parcel of immovable property bearing residential vacant site. 213, Old Khatha No. 627, New BBMP Khatha No. 2616/602/627/113/213, Converted Sy..113, ( duly converted by the special Deputy Commissioner, Bangalore District, Bangalore, vide Conversion Order No. B.Dis.ALN.SR(S)135/1981-82, Dated 21.08.1981), situated at Begur Village, Begur Hobli, Bangalore South Taluk, presently comes under BBMP limits, measuring East to West Northern Side 60 Feet, Southern Side 90 Feet and North to South 60 Feet , totally measuring 4500 sq.ft., together with all rights appurtenances, whatsoever whether underneath or above the surface and bounded on :- East by : Private Property West by : Road North by : Site No. 214 South by : Site No. 212	Shashikala.P.N
115	BANGALURU	BANGALURU SOUTH	ARB, BANGALORE	KARNATAKA	KUPPANNA	Archana	Sri Kuppanna S Rathod S/o Sita Ram, Flat No.001, Ground Floor, “Ashirvad” House List No. 260/102/52 16th Cross Street, Neeladrinagar Doddathouguru Bengaluru - 560 100	Smt. Archana W/o Kuppanna S Rathod Flat No.001, Ground Floor, “Ashirvad”, House List No. 260/102/52 16th Cross Street, Neeladrinagar Doddathouguru, Bengaluru -560 100	4253000.00	Doubtful	09-06-2019	All that piece and parcel of Site bearing H L No. 260/102/52, Katha No. 5704/102/52, situated at Doddathoguru Village, Begur Hobli, Bangalore South Taluk, measuring East to West 60 Feet and North to South 80 Feet admeasuring 4800 Square feet, and bounded on the old Sy.No. 102 (New Sy.No. 102/2);. East by : Remaining portion of the same site ,retained by Thavamani Gangadhar Pillai, West by : 80 feet road, North by : property no. 53; South by : Road  Schedule B 246 Sq.Ft of undivided share, right title and interest out of A schedule property and the residential apartment bearing no. 001 in Ground Floor, 2BHK having super built up area of 1115 Sq.ft and with one covered car parking space in the stilt floor, including proportionate share in common areas such as lobbies , passages, lifts, staircase and contained in the apartment building known as “ AASHIRVAD” constructed out of solid concrete block and main door having Teak Wood and other doors frames with Sal wood frames inside flush doors and aluminum windows and having vitrified flooring having separate electricity and common water and sanitization including all common rights etc., East by : Open to sky , West by : Corridor and Flat No. 004, North by : Open to sky South by : Flat No. 002	Kuppanna.S.Rathod



Display of information - Secured assets possessed under the SARFAESI Act, 2002													
Sl no	ZO	RO	BRANCH	STATE	BORROWER NAME	GUARANTOR NAME (WHEREVER APPLICABLE)	REGISTERED ADDRESS OF THE BORROWER	REGISTERED ADDRESS OF THE GUARANTOR(Wherever applicable)	Outstanding Amount ( In Rs)	Asset Classification	Date of Asset Classification	Details of security possessed	Name of the Title Holder of the security possessed
116	BANGALURU	BANGALURU SOUTH	ARB, BANGALORE	KARNATAKA	BASAVARAJ M YARAGAL	Mallikarjun N.Yaragal, L.R.s - Sumithra M.Yaragal, Neelakantappa .M.Yaragal, Basavaraj.M.Yaragal	1.Sri. Basavaraj M Yaragal S/o Sri Mallikarjun N Yaragal No. 107, Neelaganga Nilaya, Raju Layout, near St. Peters School, Nagadevanahalli, Bengaluru - 560 056	2.Sri. M Mallikarjun N Yaragal S/o Late Neelakantappa Since deceased. Represented by his Legal representatives; a) Smt. Sumithra M Yaragal W/o Late Mallikarjun N Yaragal, All are residing at No. 107, Neelaganga Nilaya, Raju Layout, near St. Peters School, Nagadevanahalli, Bengaluru - 560 056. b) Sri neelakantappa N Yaragal, S/o Late Mallikarjun N Yaragal, No. 107, Neelaganga Nilaya, Raju Layout, near St. Peters School,	20120000.00	Doubtful	31-03-2017	All that piece and parcel of the property bearing No. 107 , Panchayath Khata No. 150, Asst. No. 41/1 & 44/2, CMC Katha No. 3481, BBMP Kata No. 1583/3481/150/41/107, situated at Nagadevanahalli Village, Kengeri Hobli, Bangalore South Taluk, Bangalore , measuring East to West: 60 + 45/2 Feet, North to South 60 Feet, together with building standing thereon, bounded on the: East by:Property bearing No. 106 & 106A West by:50 Feet Road, North by :Property bearing No. 105; and South by:Property bearing No. 107/A.	Basavaraj .M.Yaragal
117	BANGALURU	BENGALURU NORTH	ARB BENGALURU NORTH	KARNATAKA	VANSHIKA FOOD PRODUCTS	LAVANYA H	Mrs Kamalamma No 188, 2nd Cross, 4th Main, Sriranganagar, Veerabadranagar, Bangalore 560085.	No 52, 5th main, 3rd Cross, Pramod Layout, Bengaluru 560039	9473000.00	Doubtful	28.07.2022	All that piece and parcel of the immovable property New No 6/24, PID No 45-4-6/24 and Old municipal No 6/10/A, situated at 9th Cross, 4th Main road, Chamarajpet, Bangalore, measuring east to west 35 ft and North to South 30 ft totally measuring 1050 sqft belonging to Mrs.Kamalamma and bounded on the East by : Property of Ramesh; West by : Road; North by : Road; South by : Site No 6/10/B;	KAMALAMMA
118	BANGALURU	BENGALURU NORTH	ARB BENGALURU NORTH	KARNATAKA	E CHANDRA SHEKAR	NA	No.2761,8th G Cross,14th Main Road, Attiguppe, RPC Layout, Vijayanagar 2nd Stage,Bangalore-560040.		5981000.00	Sub-standard	31-03-2023	All that part and parcel of immovable property (House) bearing new Municipal No.12 ,Old No.2761,Situated at 8th G Cross, RPC Layout, Attiguppe, PID No.40-18-12, New PID No.132-W0297-19,Ward No.40,Bangalore-560040, measuring East to West 25 feet and North to South 20 feet,totally measuring 500 Sq.Feet and bounded on:  On the North by : Property bearing No.2762 On the South by : Property bearing No.2760 On the East by : Property bearing No.2767 On the West by : Road	E CHANDRA SHEKAR
119	BANGALURU	BENGALURU NORTH	ARB BENGALURU NORTH	KARNATAKA	K DHASARATHA	NA	No.152/3, Raghavendra Pavan Nilaya 1st Floor,Behind GCC, Kithignur K.R Puram Hobli,Bangalore-560036		4541000.00	Doubtful	09.12.2022	All That Piece & Parcel Of the Residential Building Comprising Of GF+FF Of Total Constructed Area Of 1071 Sq ft Out Of Western Portion Of Site No.30,Katha No.10/04/30 And Eastern Portion Site No.33,Katha No.10/4/33 Formed In Property No.10/4,(Old Property No.10/1) Situated At Halehalli Village,Bidarahalli Hobli,Bangalore East Taluk,Bangalore 560049 And Measuring East To West 20 Feet & North To South 40 Feet (i.e Western Portion Of Site No.30 Measuring East to West 10 Feet And North To South 40 ft )In All Measuring 800 Sq ft & Bounded On : East By : Remaining Portion Of Same Site No.30, West by : Remaining Portion Of Same Site No North by : Road, South by : Site No.31 & Site No.34.	K DHASARATHA & K P JANARDHAN
120	BANGALURU	BENGALURU NORTH	ARB BENGALURU NORTH	KARNATAKA	LAVANYA H	MANOHAR H	No 52, 5th main, 3rd Cross, Pramod Layout, Bengaluru 560039.	No 52, 5th main, 3rd Cross, Pramod Layout, Bengaluru 560039.	20740000.00	Doubtful	28.05.2022	In respect of southern portion of larger property bearing No.84/2, site No1, Katha No 84/2/12/1 situated at Ajjanahalli village, Tavarekere hobli, Bengaluru South Taluk, Bengaluru measuring East to West 80 feet and North to South 125 feet totally measuring 10000 sqft belonging to Mrs.Lavanya H and bounded on  East : Road; West : Private property ; North : Northern portion of same property No 84/2 identified as site No2; South : Private Property;	LAVANYA H

Display of information - Secured assets possessed under the SARFAESI Act, 2002													
Sl no	ZO	RO	BRANCH	STATE	BORROWER NAME	GUARANTOR NAME (WHEREVER APPLICABLE)	REGISTERED ADDRESS OF THE BORROWER	REGISTERED ADDRESS OF THE GUARANTOR(Wherever applicable)	Outstanding Amount ( In Rs)	Asset Classification	Date of Asset Classification	Details of security possessed	Name of the Title Holder of the security possessed
121	BANGALURU	BENGALURU NORTH	ARB BENGALURU NORTH	KARNATAKA	LAVANYA H	MANOHAR H	No 52, 5th main, 3rd Cross, Pramod Layout, Bengaluru 560039.	No 52, 5th main, 3rd Cross, Pramod Layout, Bengaluru 560039.	20740000.00	Doubtful	28.05.2022	Flat No 390 belongs to Mrs.Lavanya H in third floor contains three bedrooms, Kitchen, Dining, Toilet's, Living room, with one covered Car parking bearing No 390, and super built up area measuring 1639 sq. ft. of the apartment known as "DS-MAX SAROVAR" together with an undivided share, right, title and interest of land as specified constructed on Immovable converted land property bearing Sy No 25, measuring to an extent of 3 Acre and 38 guntas of Attibele Hobli, Anekal Taluk, Bangalore District vide conversion order No ALN(A)(A)SR553/2008-09, dated 24-10-2008 for residential use, issued by special Deputy Commissioner, Bangalore District and Immovable converted land property bearing Sy No 25, measuring to an extent of 1 acre of Athibele village, Attibele Hobli, Anekal Taluk, Bangalore District, vide conversion order No.ALN(A)(A)SR17/2009-10, dated 01/08/2009, issued by special deputy commissioner, Bangalore District, totally measuring to an extent of 4 acre 38 guntas and bounded on  East : Open space; West : Passage; North : Passage & Flat No.389; South : Staircase; together with 548 sq ft of undivided share, right, title and interest in the above land.	LAVANYA H
122	BANGALURU	BENGALURU NORTH	ARB BENGALURU NORTH	KARNATAKA	UMESH N	NA	No139, 13th Main, Ground Floor, Kalappa Block, Srinagar, Bangalore -560085		6669000.00	Doubtful	29.08.2022	Residential Flat at "Dhruv Paradise" , Flat No.003, Ground Floor, Measuring 1488 Sq. Ft Super Built up Area containing 3 Bed Rooms Constructed at Schedule A Property along with One Car Parking Space, along with Proportionate share in common Areas such as Passages, Terrace, Lobbies and UDS of 309 sq. Ft  Schedule-A All that piece and Parcel of the property bearing site No.B-27, in Sector-5, Earlier BBMP Katha No.854/834/27 present BBMP Katha No.854/834/B3/B-27, in the layout known as Greenville carved out of Sy No.22/2 and 21/2 dully converted for Non-Agricultural purpose vide OM No.BDS:ALN:SE(SA) 226/1994-95 dated 07-07-1995, measuring East to West 50 ft and North to South 80 ft totally measuring 4000 sq ft situated at Junnasandra Village, Varthur Hobli, Bangalore East Taluk and bounded on: East by - Plot No.43, West by - Road, North by - Plot No.B-28, South by - Plot No.B-26.	UMESH N
123	BANGALURU	BENGALURU NORTH	ARB BENGALURU NORTH	KARNATAKA	PAMU SURESH	NA	Flat bearing No.308, 3rd Floor, DS-MAX Starwood, Lake V Garden Keregudadahalli, Chikkabanavara Main Road, Bangalore-560090.		2877000.00	Doubtful	25.02.2023	Flat bearing No.308, in Third Floor, constructed over the schedule A Property contains 2 BHK Bed Rooms, Kitchen, Dinning, toilet/s living room, with one car parking bearing No.308, and the super built up area measuring 1082 sq feet of the Apartment known as "DS-MAX STARWOOD" together with an undivided share right and interest of land specified in schedule B Property.	PAMU SURESH
124	BANGALURU	BENGALURU NORTH	ARB BENGALURU NORTH	KARNATAKA	SIDHARTHA ENTERPRISES	K SHASHIKALA	Proprietor: Mrs. A Eshwari No-122-49, 27th Cross.7th Block, Jaya Nagar, Bangalore-560082	# 53, 9Th Cross, 13th Main, J P Nagar Bangalore-560078	24148000.00	Doubtful	29.12.2022	All that piece and parcel of the immovable property residential flat Ground Floor portion of Block 'C' Eastern Wing of Middle Building having a built up area approx. 700 sq ft together with undivided 1/5 th share right,title,interest in the land measuring East to West 29 feet, North to South 24 feet situated in between the main building and rare residential portion including common amenities Situated at property being No 122/49/7 ,27t h Cross ,7th Block, Jayanagar, Bangalore -560070 owned by Mrs A Eswari and bounded By  East by : Site no 123 & 123 A West by :Same property Block D North by : Main Building South by : Same property Block A	A ESHWARI

Display of information - Secured assets possessed under the SARFAESI Act, 2002													
Sl no	ZO	RO	BRANCH	STATE	BORROWER NAME	GUARANTOR NAME (WHEREVER APPLICABLE)	REGISTERED ADDRESS OF THE BORROWER	REGISTERED ADDRESS OF THE GUARANTOR(Wherever applicable)	Outstanding Amount ( In Rs)	Asset Classification	Date of Asset Classification	Details of security possessed	Name of the Title Holder of the security possessed
125	BANGALURU	BENGALURU NORTH	ARB BENGALURU NORTH	KARNATAKA	SIDHARTHA ENTERPRISES	K SHASHIKALA	Proprietor: Mrs. A Eshwari No-122-49, 27th Cross.7th Block, Jaya Nagar, Bangalore-560083		24148000.00	Doubtful	29.12.2022	All that piece and parcel of the immovable property Commercial space on 2nd Floor, in the Middle Building of Block 'C' being the Eastern Wing and Block D being the western Wing together situated in between the main building and rear residential building portion building in the main schedule having built up area approx. 1400 sq ft together With Undivided Share of 1/5 th Share right title interest in the land measuring East to West 60 feet, North to south 24 feet including common amenities situated at Property bearing No 122/49/11 ,27th Cross ,7th Block, Jayanagar, Bangalore Bangalore -560082 owned by Mrs A Eswari and bounded By  East by : Site no 123 & 123 A West by : 10 ft passage North by : Main Building South by : Same property Block A & B	A ESHWARI
126	BANGALURU	BENGALURU NORTH	ARB BENGALURU NORTH	KARNATAKA	SIDHARTHA ENTERPRISES	K SHASHIKALA	Proprietor: Mrs. A Eshwari No-122-49, 27th Cross.7th Block, Jaya Nagar, Bangalore-560084		24148000.00	Doubtful	29.12.2022	All that piece and parcel of the immovable property residential flat bearing Site No 122/49 Ground Floor portion of Block 'A' Eastern Wing of Rear Residential Building measuring build up area of 1300 sq ft together With Undivided Share of 1/5 th Share right title in the land measuring East to west 38.6 ft ,North to south 32 ft including common amenities Situated at property bearing no 122/49, 27th Cross ,7th Block, Jayanagar, Bangalore -560082 owned by Mrs A Eswari and bounded By  East by : site no 123 & 123/A West by : Same property Block B North by : Same property Block C South by : Property No 113	A ESHWARI
127	BANGALURU	BENGALURU NORTH	ARB BENGALURU NORTH	KARNATAKA	SIDHARTHA ENTERPRISES	K SHASHIKALA	Proprietor: Mrs. A Eshwari No-122-49, 27th Cross.7th Block, Jaya Nagar, Bangalore-560085		24148000.00	Doubtful	29.12.2022	All that piece and parcel of the immovable property residential flat bearing Site No 122/49/8 ,PID no59-85-49/8 Ground floor Rear residential portion in Block 'B' being Western Wing of Rear Residential Building having built up are approx. 1300 sq ft together With Undivided Share of 1/5 th Share right title in the land measuring East to West 38.6 feet, North to South 32.0 feet in Block-B Situated at ,27th Cross ,7th Block, Jayanagar, Bangalore -560070 owned by Mrs A Eswari and bounded By  East by : property of S Krishnamma West by : Property No 121 North by : Property of Mr M S Kanteshwara South by : Property No 113	A ESHWARI
128	BANGALURU	BENGALURU NORTH	ARB BENGALURU NORTH	KARNATAKA	SIDHARTHA ENTERPRISES	K SHASHIKALA	Proprietor: Mrs. A Eshwari No-122-49, 27th Cross.7th Block, Jaya Nagar, Bangalore-560086		24148000.00	Doubtful	29.12.2022	All that piece and parcel of the portion of the First Floor, Portion being Municipal No 122/49-9.BBMP PID no- 59-85-49/9 in the middle building being Block D Western Wing, measuring East to West 30 ft and North to south 24 ft having a built up area of 720 sq feet in Block D in the property bearing No 122/49-9 ,27th cross , 7th Block, Jayanagar,Bangalore-560070 along with together with the 1/5 Th share , right, title,interest in the said property owned by Mrs A Eswari and bounded By  East by : Balcony & Site no 123 & 123A West by : M.S Basudeva's portion in Block C North by : Main Building and 27th cross South by : M S Girija's Portion in Block 'B'	A ESHWARI

Display of information - Secured assets possessed under the SARFAESI Act, 2002													
Sl no	ZO	RO	BRANCH	STATE	BORROWER NAME	GUARANTOR NAME (WHEREVER APPLICABLE)	REGISTERED ADDRESS OF THE BORROWER	REGISTERED ADDRESS OF THE GUARANTOR(Wherever applicable)	Outstanding Amount ( In Rs)	Asset Classification	Date of Asset Classification	Details of security possessed	Name of the Title Holder of the security possessed
129	BANGALURU	BENGALURU NORTH	ARB BENGALURU NORTH	KARNATAKA	FARMERS PULSE P LTD.	Pradeep Gouda , Purushotham Rudraraju, Santosh Hatti, Sanjay Hatti, Uday Kumar Pasar, Gurubasappa Hatti, Veeranthappa Pasar, Vijaya Laxmi Hatti	Plot No 231,232 & 233, Road No 14, KIADB, Kolhar Industrial Area, Bidar-585 401	Pradeep Gouda No. 19-2,460/50, Plot No. 9/2, New Adharsha Colony, Chidri Road, Bidar Town & Taluk, Bidar District, Karnataka - 585401, Mr. Purushotham Rudraraju H.No. 7-1-65/16/5, Saroj Apartment, SBI Colony, Dharam Karam Road, Ameerpet, Hyderabad - 500016, Mr. Santosh Hatti , Mr. Sanjay Hatti , Mr. Gurubasappa Hatti, Mrs. Vijaya Laxmi Hatti , No. 8- 9-125, near water Tank, Basava Nagar, Chidri Road, Bidar - 585401, Mr. Uday Kumar Pasar , Mr. Veeranthappa Pasar , H.No. 4-39, Prasathnagar , Rajapur, Gulbarga, Karnataka - 585105	106114000.00	Doubtful	28.09.2017	"Property in the name of M/s Farmers Pulse Pvt. Ltd: dissolved vide order dated 16.03.2022 of NCLT Hyderabad"  Factory Land & Building along with Plant & Machinery situated at Plot No.231-P, 232 & 233 of Kolhar Industrial Area Bidar situated in Sy. Nos. 21/1,3/14 of Backchowdi village Kamthana Hobli Bidar Taluk Bidar District containing by ad measurment 12146 Sq.Mts, within the following boundaries: North by Plot No :234, South by Plot No :231(P), East by Plot No :218, 219& 220, West by KIADB Road No 14	FARMERS PULSE P LTD.
130	BANGALURU	BENGALURU NORTH	ARB BENGALURU NORTH	KARNATAKA	BELOOR BAYIR BIOTECH LTD.	Mr. Beloor Ganapayya Bairy, Mr. Ajay Ganapayya Bairy, Veena Beloor Ganapayya Bairy	No.4112, Utkarsha , K R Road, Banashankari 2nd stage , Bengaluru 560070 Karnataka	274, 2nd Cross, Hosakerehalli, Banashankarai 3rd Stage, bangalore 560085	321215000.00	Doubtful	29.08.2022	Item No. 1  All that piece and parcel of converted non agricultural lands measuring 19 Guntas situated at survey No.570/1 of Shirali-1 village, Mavali hobli, Bhatkal taluk, Uttara Kannada District ( converted vide order No. ALN/1/SR/113/85-86 dt 05.11.1985 for medicine industries together with buildings and structures. Owned by M/s Beloor Bayir Biotech Ltd  Item No. 2  All that piece and parcel of converted non agricultural lands measuring 29 (Twenty Nine) Guntas situated at Survery No.570/2 o fShirali -1 village, Mavali hobli, Bhatkal taluk, Uttara Kannada District ( converted vide order No. ALN/1/SR/404/96-97 dt 28.07.1997 for the purpose of construction of sheds and godowns together with plant.  Owned by M/s Beloor Bayir Biotech Ltd	BELOOR BAYIR BIOTECH LTD.
131	BANGALURU	BENGALURU NORTH	ARB BENGALURU NORTH	KARNATAKA	BELOOR BAYIR BIOTECH LTD.	Mr. Beloor Ganapayya Bairy, Mr. Ajay Ganapayya Bairy, Veena Beloor Ganapayya Bairy	No.4112, Utkarsha , K R Road, Banashankari 2nd stage , Bengaluru 560070 Karnataka	274, 2nd Cross, Hosakerehalli, Banashankarai 3rd Stage, bangalore 560085	321215000.00	Doubtful	29.08.2022	All that piece and parcel of Industrial property bearing corporaion katha No. 10,11/112/1125, old site no. 10 and 11, Kaneshmari No. 476, formed out of survey No. 112, New survey no. 112/5, Laggere village, Yeshwanthapura hobli, situated at Laggere, Yeshwanthapura hobli, Srigandada Kaval, Doddanna Industrial area, Bengaluru  Owned by Mr. Beloor Ganapayya Bairy	Mr. Beloor Ganapayya Bairy
132	BANGALURU	BENGALURU NORTH	ARB BENGALURU NORTH	KARNATAKA	BELOOR BAYIR BIOTECH LTD.	Mr. Beloor Ganapayya Bairy, Mr. Ajay Ganapayya Bairy, Veena Beloor Ganapayya Bairy	No.4112, Utkarsha , K R Road, Banashankari 2nd stage , Bengaluru 560070 Karnataka	274, 2nd Cross, Hosakerehalli, Banashankarai 3rd Stage, bangalore 560085	321215000.00	Doubtful	29.08.2022	All that piece and parcel of industrial property bearing site no. 83, 84 in survey No.75/2, BBMP Katha No.222, PID NO. 070-W0271-17 and 070-W0271-2, Old Katha No. 503 and 504, site no. 83 and 84, Kaneshmari No. 83 and 84, Old Gramatana No. 2454/2524 and 1653/1633, Old Katha No. 163 and 164, Yeshwanthapura Hobli, Srigandada Kaval, Bengaluru  Owned by Ms. Veena Beloor Ganapayya Bairy	Ms. Veena Beloor Ganapayya Bairy

Display of information - Secured assets possessed under the SARFAESI Act, 2002													
Sl no	ZO	RO	BRANCH	STATE	BORROWER NAME	GUARANTOR NAME (WHEREVER APPLICABLE)	REGISTERED ADDRESS OF THE BORROWER	REGISTERED ADDRESS OF THE GUARANTOR(Wherever applicable)	Outstanding Amount ( In Rs)	Asset Classification	Date of Asset Classification	Details of security possessed	Name of the Title Holder of the security possessed
133	BANGALURU	BENGALURU NORTH	ARB BENGALURU NORTH	KARNATAKA	BELOOR BAYIR BIOTECH LTD.	Mr. Beloor Ganapayya Bairy, Mr. Ajay Ganapayya Bairy, Veena Beloor Ganapayya Bairy	No.4112, Utkarsha , K R Road, Banashankari 2nd stage , Bengaluru 560070 Karnataka	274, 2nd Cross, Hosakerehalli, Banashankarai 3rd Stage, bangalore 560085	321215000.00	Doubtful	29.08.2022	<p>i. All that piece and parcel of industrial property bearing BBMP Katha No.89/79/1/40/286, old Katha No.78/40/286, H.L. No. 286, formed out of survey No.40, Sarakki village, Uttarahalli hobli, Bengaluru South Taluk., together with factory building thereon.</p> <p>ii. All that piece and parcel of industrial property bearing BBMP Katha No. 89/79/1/40/284, Old Katha No. 300, formed out of Survey NO. 40, Sarakki village, Uttarahalli hobli, Bengaluru, with factory building standing thereon.</p> <p>iii. All that piece and parcel of industrial property bearing BBMP Katha NO. 89/79/1/448/284, Old Katha No. 284/448, H. L. No.284, Katha NO.448, formed out of Survey NO. 40, Sarakki village, Uttarahalli Hobli, Bengaluru South Taluk ), situated at Sarakki village, Bengaluru, with factory building standing thereon. Above i, ii, iii are Clubbed property having common BBMP Katha numbers.</p> <p>All that piece and parcel of Industrial property bearing BBMP clubbed Katha No. 89/79//1-40/284, 40/286, 448/284, Old Katha Nos. 79/40/284/448 &amp; 78/40/286, H.L. No. 284, formed out of survey no. 40, Sarakki village, Uttarahalli hobli, Bengaluru South taluk, now situated at 17th D cross, 37th main , Sarakki , J.P. Nagar, Bengaluru measuring East to West 88 ft+66 ½ /2 and North to South 116 ft + 114 ft /2 in all measuring 8,890 Square Feet, together with factory building.</p> <p>Owned by Ms. Veena Beloor Ganapayya Bairy</p>	Ms. Veena Beloor Ganapayya Bairy
134	BANGALURU	BENGALURU NORTH	ARB BENGALURU NORTH	KARNATAKA	BELOOR BAYIR BIOTECH LTD.	Mr. Beloor Ganapayya Bairy, Mr. Ajay Ganapayya Bairy, Veena Beloor Ganapayya Bairy	No.4112, Utkarsha , K R Road, Banashankari 2nd stage , Bengaluru 560070 Karnataka	274, 2nd Cross, Hosakerehalli, Banashankarai 3rd Stage, bangalore 560085	321215000.00	Doubtful	29.08.2022	<p>property bearing BBMP common Katha No. 13,14,15,15A, 16,17,18,18A, 19,20,20A, 21/77/113, Site Nos. 13,14,15,15A, 16,17,18,18A, 19,20 and 20A, old katha No. 77/113, Assessment Nos. 77 and 113 formed out of survey no. 77 and 113 , Sunkadakatte village, Yeshwanthapura hobli, Srigandadkaval Dhakale, Bengaluru, together with factory building.</p> <p>ii. property bearing BBMP common Katha No. 13,14,15,15A, 16,17,18,18A, 19,20,20A, 21/77/113, Site No. 21, Old Katha No. 77/113, Assessment Nos. 77 and 113 formed out of survey Nos. 77 and 113, Sunkadakatte village, Yeshwanthpura, Sriganda Kaval Dhakale, Bengaluru, measuring 1,200 Square Feet, together with factory building.</p> <p>Owned by M/s Bayir Chemicals(Proprietor Mr. Beloor Ganapayya Bairy)</p>	M/s Bayir Chemicals(Proprietor Mr. Beloor Ganapayya Bairy
135	BANGALURU	HUBBALLI	ARB HUBBALLI	KARNATAKA	HUBLI COTTON INDUSTRIES	NOT APPLICABLE	SY NO 6 & 8, Thimmapur Village, Tq Shiggaon Dist-Haveri 581205	nil	60809020.00	Doubtful	28.10.2018	NA Land 7Acres-35.5 guntas, with factory Building tof Mr.Uma Shankar khandelwal at sy No6/2/, 6/3A, 8/4, 6/1A & 6/4 at Thimmapur Village Haveri DIST 581205	Mr. Umashankar P Khandelwal
136	BANGALURU	HUBBALLI	ARB HUBBALLI	KARNATAKA	SHRI SADGURU DEVELOPERS	1) RAJESH H KONENNAVAR 2) SANGAMESHWARIAIAH LIMBANNADEVARMATH 3)PRABHAKAR M DODDAMANI 4)MAHANTESH LIMBANNADEVARMATH	Hno.MIG 2/5, KHB Colony,Navanagar Hubballi	H No MIG 2/5 KHB Colony, Navanagar Hubli-580025 55/5, Potnis Galli, Dharwad-580001	8254780.00	Doubtful	31.10.2018	Land & Bldg-Residential Aprox 4109 Sqft, CTS NO. 16277/A, 1628/A, 1629/A, 1630,1631,1632, 1636, situated at Potnis Galli,Managalwarpet, Dharwad	Mr.Sangameshwarayya Limbannadevarmath
137	BANGALURU	HUBBALLI	ARB HUBBALLI	KARNATAKA	TELSANG MOTORS	VIDYA P TELSANG	CTS No.4869, OPP TVS Show Room, Green Garden Cross, Gokul Road cross, Hubli	Hno.45, Bazar Gallil , Khasbag, Belgaum-590005	10078368.00	Doubtful	31-03-2021	NA Land Residential Land & Building measuring 2806 Sq ft situated on plot no 17 (part) RS no.3252, Khasbag Bazar Galli,Belagavi	1) Mr.Chandrashekhhar B Telsang 2)Mr.Arun B Telsang

Display of information - Secured assets possessed under the SARFAESI Act, 2002													
Sl no	ZO	RO	BRANCH	STATE	BORROWER NAME	GUARANTOR NAME (WHEREVER APPLICABLE)	REGISTERED ADDRESS OF THE BORROWER	REGISTERED ADDRESS OF THE GUARANTOR(Wherever applicable)	Outstanding Amount ( In Rs)	Asset Classification	Date of Asset Classification	Details of security possessed	Name of the Title Holder of the security possessed
138	BANGALURU	HUBBALLI	ARB HUBBALLI	KARNATAKA	SRI KANAKA DURGA OIL MILL	1) G SHESHAIAH 2) G ARUNA DEVI 3) M SUBBARAO 4) G SUBBARAO 5) G SRINIVAS RAO 6) G ARUNA DEVI 7) G NAGARAJU 8) G SREEDEVI 9) G SUNITHA 10) G VENKATALAXMI 11)N RADHA RANI 12) M/S VIJAYA DURGA INDUSTRIES 13) M/S KANAKA DURGA AGRO REFINERY	Sy No 27/4/B, RG Main Road, Karatagi-583229	Devi Camp, Sindhanoor Taluk, Raichur Dist: Raichur 584128	159738390.00	Doubtful	29.10.2017	1)All the piece and parcel of land belonging to G Sheshaiah, and factory and building and godowns constructed there belonging to M/s Sri Vijayadurga Industry Rice Mill situated at Sy No 27/1-3, GP No 6-3-24 and 6-3-25, RG Road, Karatagi, Koppal District to an extent of 4.00 acres 2) All the piece and parcel of land belonging to G Sheshaiah and factory and building and godowns constructed there belonging to M/s Sri Kanakadurga Oil Mill in Sy No 27/4B, GP No 6-3-24 and 6-3-25 RG Road, Karatagi, Koppal district to an extent of 3.00 acres 3) All the piece and parcel of residential land and building belonging to G Sheshaia situated at Sy No 125/B2, door no 124, old new no 33 Devi Camp, Chenahalli village, Sindhanoor Taluk, Raichur District, to an extent of 5 guntas (5445 Sq Ft) 4) All the piece and parcel of residential land and building belonging to G Nagamalleshwari alias G Malleshwari situated at Sy No 27/1-3 GP No 8-3-38 and 8-3-39 opp KEB office, RG road, Karatagi, Koppal district. To an extent of 11979 Sq Ft. 5) All the piece and parcel of plant and machinery belonging to M/s Sri Kanakadurga Oil Mill in Sy No 27/4B, GP No 6-3-24 and 6-3-25 RG Road, Karatagi, Koppal district to an extent of 3.00 acres 6) All the piece and parcel of plant and machinery belonging to M/s Kanakadurga Agro Refinery located in Sy No 27/4B, GP No 6-3-24 and 6-3-25 RG Road, Karatagi, Koppal district to an extent of 3.00 acres, 7) 7 All the piece and parcel of plant and machinery belonging to M/s Vijayadurga Industries Rice Mill located in Sy No 27/1-3, GP No 6-3-24 and 6-3-25, RG Road, Karatagi, Koppal District to an extent of 4.00 acres	1) G sheshaiah 2) G Sheshaiah 3) G Sheshaiah 4)G Nagamalleshwari 5) Plant & Machinery in sy no.27/4B of G Sheshaiah 6) Plant & Machinery in sy no.27/4B, of G sheshaiah 7) Plant & machinery in sy no.27/1-3 of G Nagamalleshwari
139	BANGALURU	HUBBALLI	ARB HUBBALLI	KARNATAKA	SRI VIJAYADURG INDUSTRIES	1) G SHESHAIAH 2) G NAGAMALLESHWARI 3) N SUBBARAO 4) G SUBBARAO 5) G SRINIVASRAO 6) G ARUNADEVI 7) G NAGARAJU 8) G SREEDEVI 9) G SUNITHA 10) G VENKATALAXMI 11) N RADHA RANI 12) SRI KANAKADURGA OIL MILL 13) M/S KANADADURGA AGRO REFINERY	Sy No 27/4/B, RG Main Road, Karatagi-583229	Devi Camp, Sindhanoor Taluk, Raichur Dist: Raichur 584128	62476344.00	Doubtful	31.10.2017	1)All the piece and parcel of land belonging to G Sheshaiah, and factory and building and godowns constructed there belonging to M/s Sri Vijayadurga Industry Rice Mill situated at Sy No 27/1-3, GP No 6-3-24 and 6-3-25, RG Road, Karatagi, Koppal District to an extent of 4.00 acres 2) All the piece and parcel of land belonging to G Sheshaiah and factory and building and godowns constructed there belonging to M/s Sri Kanakadurga Oil Mill in Sy No 27/4B, GP No 6-3-24 and 6-3-25 RG Road, Karatagi, Koppal district to an extent of 3.00 acres 3) All the piece and parcel of residential land and building belonging to G Sheshaia situated at Sy No 125/B2, door no 124, old new no 33 Devi Camp, Chenahalli village, Sindhanoor Taluk, Raichur District, to an extent of 5 guntas (5445 Sq Ft) 4) All the piece and parcel of residential land and building belonging to G Nagamalleshwari alias G Malleshwari situated at Sy No 27/1-3 GP No 8-3-38 and 8-3-39 opp KEB office, RG road, Karatagi, Koppal district. To an extent of 11979 Sq Ft. 5) All the piece and parcel of plant and machinery belonging to M/s Sri Kanakadurga Oil Mill in Sy No 27/4B, GP No 6-3-24 and 6-3-25 RG Road, Karatagi, Koppal district to an extent of 3.00 acres 6) All the piece and parcel of plant and machinery belonging to M/s Kanakadurga Agro Refinery located in Sy No 27/4B, GP No 6-3-24 and 6-3-25 RG Road, Karatagi, Koppal district to an extent of 3.00 acres, 7) 7 All the piece and parcel of plant and machinery belonging to M/s Vijayadurga Industries Rice Mill located in Sy No 27/1-3, GP No 6-3-24 and 6-3-25, RG Road, Karatagi, Koppal District to an extent of 4.00 acres	1) G sheshaiah 2) G Sheshaiah 3) G Sheshaiah 4)G Nagamalleshwari 5) Plant & Machinery in sy no.27/4B of G Sheshaiah 6) Plant & Machinery in sy no.27/4B, of G sheshaiah 7) Plant & machinery in sy no.27/1-3 of G Nagamalleshwari
140	BANGALURU	HUBBALLI	ARB HUBBALLI	KARNATAKA	KANAKADURGA AGRO REFINERI	1) SRI VIJAYDURGA INDUSTRIES 2) SRI KANAKADURGA INDUSTRIES 3) G NAGARAJ 4) G SUNITHA 5) G SRIDEVI 6) G SHESHAIAH 7) G NAGAMALLESHWARI 8) G SRINIVASARAO 9) G ARUNADEVI 10) G SUBBARAO 11) M SUBBA RAO	Sy No 27/4/B, RG Main Road, Karatagi-583229	Devi Camp, Sindhanoor Taluk, Raichur Dist: Raichur 584128	3388327.00	Doubtful	08.06.2018	1) EMD of original Title Deeds of Non-Agricultural Factory Land & Buildings situated at Sy No:59/4 (new), adms Ac.6.34 (out of total area of agricultural land of Ac.10.05 with Sy.No:59/A),bearing panchayati No:572, situated at Venkatagiri Village, Gangavathi Taluk, Koppal Dist., belonging to M/s Karthika Jyothi Agro (P) Ltd., 2) EM of nonagricultural land admeasuring Ac 1-66 ¼ situated in R.S. no.27, near Durga Temple, Kothur(V) & (GP), Pedapadu Mandal, West Godavari Dist. Belongs to Mr. T.G.Suryanarayana(father of Mr. T.G.S.Prashanth, MD) 3) Plant & Machinery situated at Factory bearing Sy No:59/4 (new), adms Ac.6.34, bearing panchayati No:572, situated at Venkatagiri Village, Gangavathi Taluk, Koppal Dist	M/s Karthika Jyothi Agro
141	BANGALURU	HUBBALLI	ARB HUBBALLI	KARNATAKA	SUNPROTEINS & OIL PRODUCTS	1)VIJAYABHASKAR REDDY 2)M/S DURGA VEGETABLE OIL PROUDCUT P LTD	Sy No 59/4, Venkatagiri village, Gangavati tq, Koppal Dist-583235	D No 8-3-833/208, Kamalapuri Phase II, Srinagar Colony, Hyderabad	6,88.96,958.00	Doubtful	29.09.2018	1) Factory buildings/godowns/Shed etc in land area admeasuring 3.96 Acres, in Sy. No: 675, situated at Mandagiri Village, Nettekall Road, ADONI, Kurnool Dist., A.P., belongs to M/s. Durga Vegetable Oil Products Pvt. Ltd., with Buildings & Civil works standing thereon.2) Urban Land Open Dry non Ag.land admeasuring Ac. 2.44 Cents in S.No.273/A & 276/C standing in the name of G.K.Vijaya Bhaskar Reddy situate at kallubhavi, Siryuguppa By pass road, Adhoni, Kurnool Dist. 3) Plant & Machinery etc., belonging to M/s. Durga Vegetable Oil Products Pvt. Ltd., situated on the industrial land Sy. No: 675, situated at Mandagiri Village, Nettekall Road, ADONI, Kurnool Dist., A.P., belongs to M/s. Durga Vegetable Oil Products Pvt.	M/s Karthika Jyothi Agro

Display of information - Secured assets possessed under the SARFAESI Act, 2002													
Sl no	ZO	RO	BRANCH	STATE	BORROWER NAME	GUARANTOR NAME (WHEREVER APPLICABLE)	REGISTERED ADDRESS OF THE BORROWER	REGISTERED ADDRESS OF THE GUARANTOR(Wherever applicable)	Outstanding Amount ( In Rs)	Asset Classification	Date of Asset Classification	Details of security possessed	Name of the Title Holder of the security possessed
142	BANGALURU	HUBBALLI	ARB HUBBALLI	KARNATAKA	KARTHIKJYOTHI AGRO P LTD	1) T G SAROJA 2) T SURYANARAYANA	Sy No 59-4, Venkatagiri village, Gangavathi Tq, Koppal Dist- 583235	D No 8-3-833/208, Kamalapuri Phase II, Srinagar Colony, Hyderabad	66854733.00	Doubtful	02.05.2018	1) Factory buildings/godowns/Shed etc in land area admeasuring 3.96 Acres, in Sy. No: 675, situated at Mandagiri Village, Nettekall Road, ADONI, Kurnool Dist., A.P., belongs to M/s. Durga Vegetable Oil Products Pvt. Ltd., with Buildings & Civil works standing thereon.2) Urban Land Open Dry non Ag.land admeasuring Ac. 2.44 Cents in S.No.273/A & 276/C standing in the name of G.K.Vijaya Bhaskar Reddy situate at kallubhavi, Siruguppa By pass road, Adhoni, Kurnool Dist. 3) Plant & Machinery etc., belonging to M/s. Durga Vegetable Oil Products Pvt. Ltd., situated on the industrial land Sy. No: 675, situated at Mandagiri Village, Nettekall Road, ADONI, Kurnool Dist., A.P., belongs to M/s. Durga Vegetable Oil Products Pvt.	M/s Karthika Jyothi Agro
143	BANGALURU	BELGAVI	Samadevigalli, Belgaum	Karnataka	Nagendra Laxman Naik and Laxmi W/o, Nagendra Laxman Naik	N.A.	2383, Kacheri Galli, Belgaum	N.A.	38,92,326	loss	07-05-2018	Mortgage of Flat no.104, First Floor,"Om Shri Swamy Samarth Residency, Phasse- 1, CTS no.1343, MVM no.68918, Parvati Nagar, Belgaum	Nagendra Laxman Naik
144	BANGALURU	BELGAVI	Shahapur II, Belgaum	Karnataka	Hidayat Dundappa Shaikh and Sunanda Dundappa Mathwade	N.A.	Bhavsar Society, Near Hanuman Mandir Camp, Belagavi 590001	N.A.	40,87,326	Doubtful	18-03-2019	Phasse- 1, CTS no.1343, MVM no.68918 Parvati Nagar, Belgaum	Hidayat Dundappa Shaikh
145	BANGALURU	BELGAVI	Shahapur II	Karnataka	Anita Suresh Dandgal and Suresh Tamanna Dandgal	N.A.	H,no.580, 3rd Cross, Gandhinagar, Halakarni Tq. Khanapur, Dist. Belagavi	N.A.	60,71,698	Doubtful	30-06-2019	N.A. Land bearing R.S. no. 11/4, measuring 1 acre, 2 guntas 8 anna, situated at Asoga Taluk, Khanapur	Suresh Tamanna Dandgal
146	BANGALURU	BELGAVI	Turamuri	Karnataka	Jai Hanuman Transport	Nilkanth Ningappa Patil	At Post : Shinoli KH, Chandagad Taluk, Kholapur Maharashtra 416507	At : Supe, PO : Turkewadi, Chandagad Tq. Kolhapur Dist, Maharashtra	30,67,818	loss	25-12-2018	N.A. residential land measuring 20 AR, (2000 sq.mtrs) East West-230', and North South - 94'10" situated at RS. NO. 147/1, At & Post : Supe Village, Chandagad Tq. Dist. Kolhapur, Maharashtra 416507	Ningappa Bandu Patil
147	BANGALURU	BELGAVI	Belawadi, Dist: Belgaum	Karnataka	Someshwar Agro Agencies	Someshwar Sales & Agencies	Proprietor : Mrs. Shivaleela Chandrayya Pujar, Opp. To SBI, Bellad Complex, Belgaum Road Bailhongal, Dist . Belgaum 591102	Rep. by Partners Mr.Chandrayya Paravayya Pujar and Shivallela Chandrayya Pujar	36,36,794	Doubtful	28-06-2022	Non Agriculture land bearing RS/BL no. 242 A/1	Mrs. Shivaleela W/o Chandrayya
148	BANGALURU	BELGAVI	Belawadi, Dist: Belgaum	Karnataka	Someshwar Sales & Agencies	Mahantesh Chandrayya Pujar	Someshwar Agro Kendra Near APMC Yard, Bellad Complex Belgaum Road, Bailhongal, DIST : Belagavi	Near APMC Yard, Bellad Complex, Belgaum Road, Bailhongal, Dist: Belgaum	10,07,729	Doubtful	30-04-2022	Non Agriculture land bearing RS/BL no. 242 A/1	Mrs. Shivaleela W/o Chandrayya
149	BANGALURU	BELGAVI	Kadolkargalli, Belgaum	Karnataka	Smita Abhay Chavan, W/o, Late Abhay Gangadhar Chavan	N.A.	Flat no. T-4, Ashiyana Apartment, M.G. Colony Tilakwadi, Belgaum 59006	N.A.	9,18,181	Doubtful	29-05-2022	Flat no. T-4 on the 3rd Floor, of "Ashiyana Apartment" built on Plot no.1, comprised in the land to the extent 40sq.yards, situated at Nanawadi, Belgaum	Smita Abhay Chavan, W/o, Late Abhay Gangadhar Chavan
150	BANGALURU	BELGAVI	Turamuri	Karnataka	Areyes Marketing	Ravindra Shivanand Hipparagi, Savitha Lingappa Badami	*# 4th Floor, Saipalaza Apartment, CTS No. 426, Near Congress Well, Tilakwadi, Belgaum- 590006		7,35,012.00	Doubtful	31.08.2022	Sy. No. 147/K, VPC No. 2024, Plot No. 33, Ward No. III at Dayapule Layout near Agro Tech Park, Navanagar, Gaddanakeri, Bagalkot District	Ravindra Shivanand Hipparagi,
151	BANGALURU	BELGAVI	Gokak	Karnataka	SSK Industries	Mr. Sayyadabdulla Huseni Khadri Mrs. Rashida W/o S S Khadri	Sy. No. 123/14, Dundanatti Village- Mamadapur Gokak, Belgam	Chargeman, NWKRTC, Sankeshwar Depot, Sankeshwar , Belgam	1,07,93,458.00	Doubtful	31.03.2022	G.P. Property No. 2240, RS No. 123/14 Mamadapur, near to Gokak -Yaragatti Road	Mr. Syadimtiyazhusen S Khadri
152	BANGALURU	BELGAVI	Turamuri	Karnataka	Sai Marriage Hall Mr. Abdul Hussain Tahasildar	Mr. Sadanand Laxman Sutar	R.S. No. 74, H. No. 307 Ganpat Galli, At Shinoli Kh Tal Chandgad] Dist: Kothapur Pin : 416507	CCB No.567, CTS No. 4265, 7th Cross, Bhagya Nagar, Belgam Pin: 590006	7,588,214.61	Doubtful	31.03.2019	Non Agriculture commercial land & building out of RS No. 74 admeasuring 22.29 EW-21.79 Mtrs south and 11.13Mtrs towards nothr X NS-121.92 Mtrs, situated in Shinoli KH Village, Tal - Chandgad, Dist - Kolhapur	Mr. Abdul Hussain Tahsildar
153	BANGALURU	BELGAVI	Ainapur	Karnataka	Mr. Shantabai Dhanwant Upadhye	Mr. Dhanvant Padmanna Upadye	TPC No. 308, Ainapur Village, Athani Tahsil, Belgaum-591303	TPC No. 308, Ainapur Village, Athani Tahsil, Belgaum-591303	1,47,024.85	Doubtful	29.06.2022	Residential property Panchayat No 306,assessed at 50/- admeasuring 30ft inches by 21 ft standing in the name of Mr. Dhanvant Padmanna Upadhye	Mr. Dhanvant Padmanna Upadhye
154	BANGALURU	BELGAVI	Sankeshwar	Karnataka	Mr. Chandrakant Dundappa Belakudi	Mrs. Shobha Chandrakant Belakudi	H.No.621, Karjinni Galli, Sankeshwar Hukkeri Taluk, Belgaum PIN : 591313	H.No.621, Karjinni Galli, Sankeshwar Hukkeri Taluk, Belgaum PIN : 591313	7,43,418.5	Doubtful	18.01.2019	Land & Building bearing VPC No. 257 measuring area 1560 Sq fts situated at Solapur Village Taluk Hukkeri Dist. Belagavi	Mr. Chandrakant Dundappa Belkudi
155	BANGALURU	BELGAVI	Sankeshwar	Karnataka	Mrs. Rukmini Basavaraj Walki	Mr. Shivanand Balappa Walaki	H no Solapur, Hukkeri Taluk, Belgaum pin 591309	H no Solapur, Hukkeri Taluk, Belgaum pin 591309	4,40,993.10	Doubtful	30.06.2020	Land & Building bearing VPC No. 257 measuring area 1560 Sq fts situated at Solapur Village Taluk Hukkeri Dist. Belagavi	Mrs. Rukmini Basavaraj Walki, Mr. Shivanand Balappa Walaki

Display of information - Secured assets possessed under the SARFAESI Act, 2002													
Sl no	ZO	RO	BRANCH	STATE	BORROWER NAME	GUARANTOR NAME (WHEREVER APPLICABLE)	REGISTERED ADDRESS OF THE BORROWER	REGISTERED ADDRESS OF THE GUARANTOR(Wherever applicable)	Outstanding Amount ( In Rs)	Asset Classification	Date of Asset Classification	Details of security possessed	Name of the Title Holder of the security possessed
156	BANGALURU	BELGAVI	Samadevigalli	Karnataka	Sri Venkateswara crushers Mr. Murugaraj Ramaswamy	Mr. Annadurai Ramaswamy	S No. 75, Vengurla Road, Vaitakawadi Taluk Chandgad, Dist : Kolhapur Pin : 416507	Flat No. 406, Mahalaxmi Arcade, R.S. No.30/A/1/5M, Bhagyalakshmi Nagar, Belagavi,	1,264,199.61	Doubtful	31.12.2021	Flat no 406, admeasuring 820 Sq Ft. located on the 4th floor of building Mahalaxmi Arcade, R S No. 30/2B/2/3A/1/5 revised to R S No. 30/A/1/5, Bhagya Nagar, Belagavi, Karnataka	Mr. Murugaraj Ramaswamy
157	BANGALURU	BELGAVI	Yellur	Karnataka	Francis Franklin Barretto	Mrs. Geeta Shivaji Garadimani	Plot No. 303, Gandhi Galli, Basavan Kudachi, Sambra, Belagavi Pin 591124	Plot No. 303, Gandhi Galli, Basavan Kudachi, Sambra, Belagavi Pin 591124	23,08,089.91	Sub-standard	29-08-2023	Plot no 563, measuring East-West: 30' and North-South 40" in all total measuring 1200 sq.ft. our of R.S. no.36, along with 648.22' sq.ft. residential RCC house constructed therein with water tap connection, situated at Scheme No.11, Devraj Urs Colony, Basavan Kudachi, Belagavi	Mrs. Geeta Shivaji Garadimani
158	BANGALURU	BELGAVI	Samadevigatti	Karnataka	Nagaraj Kiranam and general stores	Mr. Sri Sachin J. Ajarekar 6/B, Ground Floor, Hill Top Residency, 10th Cross, Bhagya Nagar, Belgaum Pin : 590006		Shop no. 6B, measuring 150 sq.ft.Super built up area located at Ground Floor, Hill Top Residency in R.S. No. 60/1along with 2 sq.yards undivided share of land situated at 10th Cross, Bhagya Nagar, Belgaum Pin : 590006	18,20,902.84	Sub-standard	19-03-2023	Shop no. 6B, measuring 150 sq.ft.Super built up area located at Ground Floor, Hill Top Residency in R.S. No. 60/1along with 2 sq.yards undivided share of land situated at 10th Cross, Bhagya Nagar, Belgaum Pin : 590006	Mr. Sri Sachin J. Ajarekar
159	BANGALURU	BELGAVI	RPD College	Karnataka	Sadashiv Vaiju Dhamanekar	NA	Plot No. 178, RS no.89/1a1, Bhavani Nagar, Mandoli Road, Belgaum Pin 590006	NA	28,04,240.01	Sub-standard	29-10-2023	Residential Plot No.178, admeasuring East - West : 30' and North-South 40' = 1200 sq.ft. formed out of R.S.no 89/1A/1 measuring 5 acres situated at Mandolli Road, behind Joshi Public School, Belagavi	Sadashiv Vaiju Dhamanekar
160	BANGALURU	BELGAVI	Bailhongal Ubi	Karnataka	S G Kotonki and sons	Mr. Shivanand Gurubasappa Kataraki	Plot No. 2265, Javali Koot, Bailhongal Pin : 591102	Plot No. 2265, Javali Koot, Bailhongal Pin : 591102	11,55,805.12	Sub-standard	05-09-2023	Residential Property of Land & Building CTS no.2265, TMC No 1466 measuring 280 Sq.ft. at Chivadi Galli, Bailhongal	Mr. Shivanand Gurubasappa Kataraki
161	BANGALURU	BELGAVI	Kadolkargalli	Karnataka	Mr. Balajirao Sadashiv Ghorpade	Mr. Vijayashree Bajirao Ghorpade	H. no. F4 &6, Vijayalaxmi Arcade, B Wing, First floor, Narvekar Galli, Belgaum.	Plot No 821 (Part), Sector - 5, Shree Nagar, Mal Maruti Nagar Extension, Belgaum	13,12,550.70	Loss	31.12.2015	Plot No 821 ( Part) Sector-5, Shree nagar, Mal Maruti Extension, Belagam 590001	Mr. Vijayashree Bajirao Ghorpade Mr. Bajirao Sadashiv Ghorpade
162	BANGALURU	BELGAVI	Nehru Nagar	Karnataka	Mr. Santosh Yallappa Hullappanavar	Mrs. Nandini Santosh Hullappanavar	Plot No. 17, 2nd Cross, R.S. no 276/1B/2A R/o Gokul Nagar, Mutaga, Dist : Belgaum Pin 591124	Plot No. 17, 2nd Cross, R.S. no 276/1B/2A R/o Gokul Nagar, Mutaga, Dist : Belgaum Pin 591124	67,58,129.98	Sub-standard	16-11-2023	Multistoried building upon Non agriculture plot no 17 RDPR Extract No. 150400303500101326 area measuring EW- 9.14 mtr * NS 13.71 mtr = 125.41 sq mtr, along with built up area of of 371.61 sq mtrs comprised within R.S.NO.276/AB/2A at Mutaga village, Tq and Dist: Belgam	Mr. Santosh Yallappa Hulappanavar
163	BANGALURU	BELGAVI	Tilakwadi	Karnataka	Mr. Suraj Dhananjay Vernekar	Mr. Dattaram Dhananjay Vernekar	No. 164, CTS No. 1718, Subash Market, Hindwadi, Belgavi 590011	No. 164, CTS No. 1718, Subash Marjet Hindwadi, Belgavi- 590011	29,50,013.00	Doubtful	31.08.2022	Plot No. 164, CTS No. 1718/1, Residential Building situated at Hindwadi, Belagavi	Mr. Suraj Dhananjay Vernekar
164	BANGALURU	BELGAVI	Peeranwadi	Karnataka	Mr. Chanabasappa R Ganager	Mrs. Savitri Chanabasappa Ganager Mr. Soming Chanabasappa Ganger	H. No. 723, Ganapat Galli, Huchanatti, VTU Post Belagavi Pin 590014	H. No. 723, Ganapat Galli, Huchanatti, VTU Post Belagavi Pin 590014	7,13,078.11	Doubtful	30.09.2022	Residential property at G.P. No. 723 admeasuring 2627 sq.ft Hunchanatti village, Peeranwadi Belgam Pin 590014	Mr. Channabasappa R Ganger
165	BANGALURU	BELGAVI	Samadevigatti	Karnataka	Mrs. Veena Sunil Kudachi	Mr. Sunil L Kudachi Mr. Mahesh Sunil Kudachi	Aadi Shakti Homes, CTS No. 10935,1365/A, Flat No. 103, 10th Cross, Right to Sadashiv Temple Belagavi-590010	Aadi Shakti Homes, CTS No. 10935,1365/A, Flat No. 103, 10th Cross, Right to Sadashiv Temple Belagavi-590010	72,15,044.75	Sub-standard	29-06-2023	Residential property bearing CTS no 10935 (from out of R.S.No. 1365/A/1B) measuring 660 sq.yards situated at Sadashiv Nagar, Belgaum.	Mrs. Veena Sunil Kudachi
166	BANGALURU	BELGAVI	Yellur	Karnataka	Patil Rice Mill	Mr. Baliraj Balkrishna Patil Mr. Swaraj Vishnu Patil Mr. Mohan Vasant Patil	Plot No.493/3, Netaji Galli, Yellur At & Post Yellur Tq &Dist: Belgaum Phone No.99864 57692	Plot No.493/3, Netaji Galli, Yellur Dist Belgam Mob 9986457692	3,55,266.86	Doubtful	31.12.2022	H No.08, Pratap Gallic Yellur At Post Yellur Tq &Dist: Belgaum	Sri Baliraj Balakrishna Patil R/o Yellur.
167	BANGALURU	BELGAVI	Samadevigatti	Karnataka	New Central Dhaba Mr. Shamsudheen Muhammed P P	Mr. Shamsudheen Muhammed P P	H NO. 56/2, Sutkatti Cross, Belgavi, Karnataka Pin 591217	Mr. Shamsuddin P.P., N H 4, Highway, Sutagatti, Belgavi , Karnataka Pin 591217	74,50,799.20	Loss	20.03.2023	Non agri commercial land 01 A-30G-08 An in RS No. 56/2 situated at Sutagatti Village, Taluk & Dist Belgaum	Mr. Shamshudheen Muhammed P P
168	BANGALURU	BELGAVI	Shapur II	Karnataka	Mrs. Mariyambi A Soudagar	Mrs. Mariyambi A Soudagar	H. No. 205/A, CTS No. 1304, 1305 Jyotirling Residency, Vishnu Galli, Vadgaon Belagavi - Pin : 590005	H. No. 205/A, CTS No. 1304, 1305 Jyotirling Residency, Vishnu Galli, Vadgaon Belagavi - Pin : 590005	10,01,227.09	Sub-standard	28-07-2023	Immovable Residential Property of Land & Building bearing CTS no2051, Municipality No. 205/A situated at Vishnu Galli, Vadgaon, Belagavi. Pin : 590005	Mrs. Mariyambi A. Soudagar



Display of information - Secured assets possessed under the SARFAESI Act, 2002													
Sl no	ZO	RO	BRANCH	STATE	BORROWER NAME	GUARANTOR NAME (WHEREVER APPLICABLE)	REGISTERED ADDRESS OF THE BORROWER	REGISTERED ADDRESS OF THE GUARANTOR(Wherever applicable)	Outstanding Amount ( In Rs)	Asset Classification	Date of Asset Classification	Details of security possessed	Name of the Title Holder of the security possessed
169	BANGALURU	BELGAVI	Turamuri	Karnataka	M/s Mayur Fettling works	Mrs. Vidya Jagadish Shinde	H. No. 129/1, Shinoli Bk Chandgad Taluk, Kolhapur 416507	G P No. 479, R S No. 129/1 Chandgad Taluk, Kolhapur 416507	8,29,325.27	Doubtful	02.09.2018	Propety at R S No. 129/1 measuring 1 Are (100 sq mtrs) consisting of RCC in Shinoli Village, Chandgad Taluk, Kolhapur Dist.	Mrs. Vidya Jagadish Shinde
170	BANGALURU	BELGAVI	Kadolkargalli	Karnataka	Mr. Nagangouda M Patil	Mrs. Prema N Patil	H no 834, Patil Nagar, Bagalkot road Mutga, Belagavi 591124	H No. 834, H no 834, Patil Nagar, Bagalkot road Mutga, Belagavi 591124	13,26,211.43	Doubtful	29.12.2022	Immovable property RDPR No. 150400303500105950 admeasuring 250.83 Sq. Mts ( Plot No.46, 47 from out of RS No. 285/b) at Mutage, Taluk & Dist. Belagavi	Mr. Nagangouda S/o Mallangouda Patil
171	BANGALURU	BELGAVI	SHAPUR I	Karnataka	Mr. Parshuram B Patil	Mrs. Rekha Parashuram B Patil	Plot No. 861, Vasanth Vihar Colony, lind Stage, R C Nagar, Belgaum Pin 590006	Mrs. Rekha Parashuram B Patil, Plot No. 861, Vasant Vihar Colony lind Stage, R C Nagar, Belgaum- 590006	9,79,202.39			Immovable Property Gat No. 394 to Gram Panchayat Property No. 41, admeasuring 03 R situated Halkarni Cross Chandgad Taluka, Dist : Kolhapur	Mr. Parashuram B Patil
172	BANGALURU	BELGAVI	Yellur	Karnataka	Mrs. Prabhavati Pratap Patil	Mr. Maruti Vaijanath Patil	H. No. 195/5, Patil Galli, At & Post : Yellur Pin 590005	Sri Changaleshwari Higher Primary School, Post : Yellur, Dist Belgaum, Karnataka	26,35,391	Doubtful	30.09.2017	Property G.P.No. 193/3/1 (EC G.P. No. 195/5/1) measuring 1436- Sq.fts. Situated at Patil Galli, Yellur, DIST : Belgaum	Mr. Pratap Vamanrao Patil
173	BANGALURU	BELGAVI	Madavpur Vadagoan	Karnataka	M/s Papa Garments	Mr. Rajkumar S Ramchandani	H. No. 167/B, Sonar Galli, Madhavpur Vadgaon, Belgam Pin 590006	Plot No. 723, 2nd Stage, R C Nagar Belgaum PIN : 590006	12,40,217.54	Doubtful	26.02.2022	Property CTS No. 1768/A, Jed Galli, Shapur, Belgaum	Mr. Rajkumar S Ramchandani
174	BANGALURU	BELGAVI	Shapur	Karnataka	Mr. Mustaq Ahmed M Mirajkar	Mrs. Shamshad Begum Mustaq Ahmed Mirajkar	Plot No. 26, 6 <sup>th</sup> Cross Azam Nagar, Belagavi- 590010	Plot No. 26, 6th Cross,Azam Nagar, Belagavi- 590010	1,231,508.35	Doubtful	24.08.2019	property at Plot No. 26 (Eastern Part) R S No. 43/2A bearing CTS No. 2198 (Part) consisting of RCC building with 600 Sq. ft situated at Azam Nagar, Belgaum	Mr. Mustaq Ahmed Mirajkar
175	BANGALURU	KALBURGI	Manvi	Karnataka	1. C Giriya 2. Sri Jagannath 3. Sri Veeresh Bhargav Kanaka Durga Agencies	NIL	Residential House D No 6-2-185 (New), 6-2-182(Old) kamatara Street, Beside Gvt Urdu High School, Near Tippu Sulthan Circle,Manvitq,Raichur-584123	NIL	381731.50	Loss	04.03.2021	Residential House Measuring 10805qft TMC No 6-2-185 (New), 6-2-182(Old) kamatara Street, Beside Gvt Urdu High School, Near Tippu Sulthan Circle,Manvitq,Raichur-584123	C Giriya
176	BANGALURU	KALBURGI	Bijapur (12361)	Karnataka	1. Parashuram Arjun Pawar 2. Sangeetha Parashuram Pawar	Legal Heirs of Shivshankar Jaising Salunke (Legal heirs)	Ward No/14. Sanjay Gandhi Nagar, Vijayapur 586101	Indi Road, bambal Agasi, Vijayapur 586101	1208361.60	Loss	30.11.2020	Residential land and building bearing P No.89, Sy. No.1020/B of Mahalbagayat situated t Sai Park, Ring Road, Bagalkot Road, Vijayapur	Sangeetha Parashuram Pawar
177	BANGALURU	KALBURGI	Bijapur 33190	Karnataka	1. Prakash shivappa manhalli 2. Mrs. mangala Prakash Manahalli	1. Banashant 2. Priyanka D/o rajashekhar choukimath 3. Rakhi D/o Rajashekhar Choukimath	Plot No.56, R S No.94 A/2, anand Nagar, Ashram road, Vijayapur 586103	Plot No.116;, Shree Guru Ashram Road, Aishwarya Nagar, Vijayapur 586103	1923770.69	Doubtful	01.05.2022	Residential property at Plot No.56, R Sy. No.94A/2 Mahabhagayat Area, Vijayapura admsg 108 Sq mts,	Prakash Shivappa Manahalli
178	BANGALURU	KALBURGI	Ram mandir	Karnataka	Appaji Traders, Prop Mallikarjun Sharanappa	NIL	H No.9-98, Yellaling Colony, Dall Mill Road, Kotnoor (D), Kalaburagi 585102	NIL	1071634.95	LOSS	30.01.2020	RESIDENTIAL PLOT NO 14&15,SY NO 44/7,KOTNOOR VILLAGE,KALABURAGI	Mallikarjun Sharanappa
179	BANGALURU	KALBURGI	Manvi	Karnataka	Bangalawale Construction	1.SHAIKH SATTAR, 2. SYED UBED QUADRI, 3. MR SHAIKH JABBAR	SY NO 6-4-313 (O), 6-4-304 (N), NALA ROAD, OPPS:CPS SCHOOL MANVI-584123	SY NO 6-4-304 (O), 6-4-304 (N), NALA ROAD, OPPS:CPS SCHOOL MANVI-584123	1017524.00	Doubtful	11-02-2019	ALL PART AND PARCEL OF PLOT BEARING MPL 6-4-313(O), 6-4-304 (N) AND MPL 6-4-313/A AT NALA ROAD, OPP CPS SCHOOL, MANVI	SHAIKH SATTAR & SYED UBER QUADRI
180	BANGALURU	KALBURGI	Bidar 59940	Karnataka	Basavaraj Kashinath Halkude Rekha w/o Basavaraj K Halkude	Ashok Manayya Katkam	CMC No.19-5-376/A, Plot No.269 Sy No.516, Chouli Road, KIADB Housing Area, Naubad, Bidar 585401	Plot No.L-10, Industrial Estate, Bidar 585401	5,32,097.54	LOSS	19.10.2018	EMD OF RESIDENTIAL LAND AND BUILDING P NO 269, CMC NO 19-5-376/A,SR NO 5&6,BIDAR	Basavaraj K Halkude
181	BANGALURU	KALBURGI	Siddeshwar Temple road	Karnataka	BASAVARAJ NINGAPPA MOTAGI	NIL	HOUSE BEARING NO 33J,PLOT NO 86 OF NAVARASAPUR,OPP AL AMEEN MEDICAL COLLEGE,BIJAPUR	NIL	15,94,231.55	Doubtful	31.03.2022	EMD OF RESIDENTIAL HOUSE BEARING NO 33J,PLOT NO 86 OF NAVARASAPUR,OPP AL AMEEN MEDICAL COLLEGE,BIJAPUR	BASAVARAJ NINGAPPA MOTAGI
182	BANGALURU	KALBURGI	INDI	Karnataka	BASAVESHWAR AGRO CENTRE	SHANKAREPPA M PUJARI	HIREUGI ROAD, INDI, DIST- VIJAYPURA	HIREUGI ROAD, INDI, DIST- VIJAYPURA	1010627.93	LOSS	04-12-2017	LAND & BUILDING AT VPC NO 235/3, HIREUGI, TQ INDI, DIST VIJAYPURA	SHANKAREPPA M PUJARI
183	BANGALURU	KALBURGI	Jail Garden	Karnataka	Bhagyalaxmi Vishwanath Melankeri	JAGANATH BOVIDODDY	FLAT NO 103 at sy no 60 & 68, Plot No. 25 of Badepur, Okly Camp, Near Om Nagar Cross, Sedam Road, Gulbarga -585105.	NIL	1803224.00	LOSS	31-05-2022	FLAT NO 103 at sy no 60 & 68, Plot No. 25 of Badepur, Okly Camp, Near Om Nagar Cross, Sedam Road, Gulbarga -585105.	JAGANATH BOVIDODDY

Display of information - Secured assets possessed under the SARFAESI Act, 2002													
Sl no	ZO	RO	BRANCH	STATE	BORROWER NAME	GUARANTOR NAME (WHEREVER APPLICABLE)	REGISTERED ADDRESS OF THE BORROWER	REGISTERED ADDRESS OF THE GUARANTOR(Wherever applicable)	Outstanding Amount ( In Rs)	Asset Classification	Date of Asset Classification	Details of security possessed	Name of the Title Holder of the security possessed
184	BANGALURU	KALBURGI	Jailgarden Gulbarga	Karnataka	BHR Builders Mr Jagannath Bavidoddi	AHMED KHAN	Ground plus three storey building at sy no 60 & 68, Plot No. 25 of Badepur, Okly Camp, Near Om Nagar Cross, Sedam Road, Gulbarga -585105. PLOT NO 451 MATRU PITRUCHAYA SHANTI SADAN, SRINAGAR OPP UNIVERSITY 1ST GATE SEDAM RD, GULBARGA, KARNATAKA (consisting of 20 flatas)	NIL	12262736.06	Doubtful	31.05.2015	Ground plus three storey building at sy no 60 & 68, Plot No. 25 of Badepur, Okly Camp, Near Om Nagar Cross, Sedam Road, Gulbarga -585105. PLOT NO 451 MATRU PITRUCHAYA SHANTI SADAN, SRINAGAR OPP UNIVERSITY 1ST GATE SEDAM RD, GULBARGA, KARNATAKA (consisting of 20 flatas)	BHR BUILDERS
185	BANGALURU	KALBURGI	BAGALKOT -58820	Karnataka	Buddesab Ibrahimsab Galagali	NIL	Unit no 1, Sector no 38, Plot no 335-A spl, Navanagar, Bagalkot tq, Bagalkot	NIL	1375744.51	LOSS	28-09-2019	Part and Parcel of Land & Building GF & FF in Unit no 1, Sector no 38, Plot no 335-A spl, Navanagar, Bagalkot tq, Bagalkot	Buddesab Ibrahimsab Galagali
186	BANGALURU	KALBURGI	SINDHANUR	Karnataka	D MURALI	NIL	Gp No 6-23-07-2015, Budiwal Camp Tq, Sindhanur District, Raichur	NIL	3496123.00	Loss	31-10-2020	Residential Land & Building at Gp No 6-23-07-2015, Budiwal Camp Tq, Sindhanur District, Raichur	D MURALI
187	BANGALURU	KALBURGI	Raichur 4911	Karnataka	G Naveen Kumar	G Kurma Reddy	Plot No.107/1, MPL No.9-14-107/1 and 9-14-108, Maddipeth, Raichur Taluk Dist msg 1570 sqft	Plot No.107/1, MPL No.9-14-107/1 and 9-14-108, Maddipeth, Raichur Taluk Dist msg 1570 sqft	1599764.00	Doubtful	29-12-2022	Plot No.107/1, MPL No.9-14-107/1 and 9-14-108, Maddipeth, Raichur Taluk Dist msg 1570 sqft	G Kurma Reddy
188	BANGALURU	KALBURGI	Raichur	Karnataka	G Siddanna Cloth Merchant Prop. G Amaresha	Sumangala	Shop No.11-4-73, Cloth bazar, Mahaveer Chowk, MG Road, Raichur, 584101	Shop No.11-4-73, Cloth bazar, Mahaveer Chowk, MG Road, Raichur, 584101	10,00,000.00	SUB-STANDARD	27-02-2022	Residential property, Panchayat No.13-116/2, Backside of Irrigation Dept Quarters, Sirwar Village, Manvi Taluk, Raichur dist,	Sumangala
189	BANGALURU	KALBURGI	SHAHPUR YADGIR	Karnataka	GANESH TRADERS	ANIL KUMAR	D.NO. 4-45/1-3-94 NEAR GANDHI CHOWK, KUMBAR ONI, SHAHPUR YADGIR-585223	D.NO. 4-45/1-3-94 NEAR GANDHI CHOWK, KUMBAR ONI, SHAHPUR YADGIR-585223	352796.00	Doubtful	31-06-2021	D.NO. 4-45/1-3-94 NEAR GANDHI CHOWK, KUMBAR ONI, SHAHPUR YADGIR-585223	ANIL KUMAR
190	BANGALURU	KALBURGI	Supermarket	Karnataka	Goudappa Goud Biradar	Jagadevi	H No.49/96, Madri (B), 585213, and Hotel shivadatta Loding and Boarding & Bar and Restaurant, Bldg No.2-96, 2-97 Plot No.12, 13, Chowdapur, Kalaburagi Road, Kalaburagi 585217	H No.49/96, Madri (B), 585213, and Hotel shivadatta Loding and Boarding & Bar and Restaurant, Bldg No.2-96, 2-97 Plot No.12, 13, Chowdapur, Kalaburagi Road, Kalaburagi 585217	22,42,597,.38	Doubtful	13-11-2023	Plot No.35, sy No.11/2 of Chowdapur Tq, Madre B, Village, Afzalpur Dist. Kalaburagi 2) Plot No.21, Sy No.11/1 of Chowdapur Tq, Madre B, Village, Afzalpur Dist. Kalaburagi	1. Goudappa Goud Biradar 2) Jagadevi
191	BANGALURU	KALBURGI	Lokapur	Karnataka	Govindraj Yellappa Arakeri Geetha Arakeri	NIL	VPC NO.1415 Venkatesh Nagar, Kadar Koppa Road, Lokapur 587123	NIL	44,92,165.00	Sub-standard	01-05-2023	Residential building at VPC No.1415, 2000 sq ft., Lokapur Village, coming under the jurisdiction of Gram Panchayat Lokapur	Govindraj Yellappa Arakeri
192	BANGALURU	KALBURGI	Jail Garden	Karnataka	Jagannath Mareppa Bavidoddi	MRS Nagamma jagannath bavidoddy	house at plot no 451 In SY. No. 112(part), Measuring 1200 SQ FT Located at azadpur village,	NIL	1663241.23	LOSS	31-05-2022	house at plot no 451 In SY. No. 112(part), Measuring 1200 SQ FT Located at azadpur village,	Jagannath bavidoddi
193	BANGALURU	KALBURGI	Gurumitmal	Karnataka	LAXMIBAI TAGADGHAR	Rukmani, W/o Bhimashankar	2-8-35 Village Nanapur, Taluka gurumitkal, Dist Yadgir 585214	2-8-35 Village Nanapur, Taluka gurumitkal, Dist Yadgir 585214	4,24,537.12	Doubtful	29.12.2021	RESIDENTIAL LAND AND BUILDING AT MC NO 2-8-67,NARAYANAPURA,NEAR BANDIREVU,GURUMITKAL	Laxmibai Tagadhar
194	BANGALURU	KALBURGI	SINDHANUR	Karnataka	LINGAPPA DALAPATHI	NIL	House Gp no 125,Ward no 1,of Salgunda Village,Sindhanur Dt, Raichu	NIL	2784596.91	Doubtful	17-02-2021	Residential House Bearing Gp no 125,Ward no 1,of Salgunda Village,Sindhanur Dt, Raichu	LINGAPPA DALAPATHI
195	BANGALURU	KALBURGI	LINGSUGUR	Karnataka	M/s Deva Parvathi Enterprises	Ramanna Pattar	PLOT NO. 266, BEARING GPC NO.25-91 , IN SY NO. 406 BY WARD NO. 4 OF HUTTI, TQ. LINGSUGUR DT. RAICHUR.	NIL	499162.00	loss	31-10-2019	PLOT NO. 266, BEARING GPC NO.25-91 , IN SY NO. 406 BY WARD NO. 4 OF HUTTI, TQ. LINGSUGUR DT. RAICHUR.	RAMANNA PATTAR
196	BANGALURU	KALBURGI	Manvi	Karnataka	M/s Mobi-zone, Prop. Mr. Gulzar Ahmed	NIL	plot bearing TMC No 2-2-173(N) & 2-2-19(O) TALUK-MANVI, MANVI DISTT RAICHUR	NIL	960284.00	Doubtful	31-03-2018	plot bearing TMC No 2-2-173(N) & 2-2-19(O) TALUK-MANVI, MANVI DISTT RAICHUR	GULZAR AHMED
197	BANGALURU	KALBURGI	LINGSUGUR	Karnataka	M/s Ramani Enterprises	Dandamudi Ramya Devi	PLOT NO 31 IN MEHBOOB PASHA LAYOUT HONALLI, LINGASUGUR, RAICHUR 584122.	NIL	1319416.00	Doubtful	31-10-2020	PLOT NO 31 IN MEHBOOB PASHA LAYOUT HONALLI, LINGASUGUR, RAICHUR 584122.	Dandamudi Ramya Devi

Display of information - Secured assets possessed under the SARFAESI Act, 2002													
Sl no	ZO	RO	BRANCH	STATE	BORROWER NAME	GUARANTOR NAME (WHEREVER APPLICABLE)	REGISTERED ADDRESS OF THE BORROWER	REGISTERED ADDRESS OF THE GUARANTOR(Wherever applicable)	Outstanding Amount ( In Rs)	Asset Classification	Date of Asset Classification	Details of security possessed	Name of the Title Holder of the security possessed
198	BANGALURU	KALBURGI	Raichur, 452	Karnataka	Mahalakshmi Agro Foods	Satish Kumar Chilkuri, Venkatesh Chilkukri, Archana Gowri, C Prameelamma, C Sreenath, C Laxmikantham (Deceased) represented by legal heirs Uppala Doddipet, and Subramanyam C	PLOT NO.20-124, UPPAL DODDIPET, LEEJA, MAHABOBNAGAR DIST, TELANGANA 509127	NO.1-1-154/90, RAMPUR ROAD, BELLAM ROAD, RAICHUR, and NO.1-11-154/90 RAMPUR ROAD, RAICHUR	16373307.82	Doubtful	13.11.2016	1. Commercial land and building, near New Bus stand Area, 4-32, Leeja, Mahaboobnagar Dis., Telangana State belonging to Mr. C Sreenath and Mr. C Chanikya 2.Commercial land and building, Near New Bus stand Area, 4-35, Leeja, Mahaboobnagar Dist, Telangana State belonging to Mr. Satish Kumar & Mr. C Bhanu Murthy 3. Commercial land & Building , Sy No.901/A1&901/A2, New Leeja, Mahaboobnagar dist, Telangana State belonging to Mr. C Satish Kumar and Mr. Subramanyam	Satish Kumar Chilkuri
199	BANGALURU	KALBURGI	Sindagi	Karnataka	Malappa shivappa Kannur and Shanthabai W/o shivayogi Benkotagi	Siddappa Nandappa Hirekurbar, Siddappa S/o Hanumanath Udachan	Kokatanur, Taluk Sindagi, Dist Bijapur 586128 and Jogur Layout, Near Bandal Cross, Sindagi Dist Bijapur 586215	Near Laxmi Temple Kokatanur Village, Taluk Sindagi, Dist Bijapur 586128, and 2) Sompur Road, Veerabhadreshwar Nagar, Sindagi, Dist Bijapur 586128	75,11,587.00	Doubtful	29.12.2023	1) EMG OF RESIDENTIAL LAND AND BUILDING SY NO 770/A TMC NO 2748/31,PLOT NO 31,NEAR BANDAL CROSS,VIJAYAPURA ROAD,SINDAGI, 2) EMG of residential plot situated in Sl No.814/3, TMc No.2875/20, Plot No.20 in Ward No.23, Ganesh Nagar, Bandan Road, sindagi 3) EMG of residential land and building situated at SL No.873/3 TMC No.2835/3 Plot No.3 in Ward No.23, at Veerhadreshwar Nagar, Somapur Road, Sindagi	Shantabai Shivayogi Benkotagi, Siddappa Hanumanth Udachayana Nandappa Hirekurbar
200	BANGALURU	KALBURGI	Jailgarden Gulbarga	Karnataka	Mehboob Khan Yusuf Khan	Najimunnisa Begum	H No.7-480/A, Sardar Mohalla, Opp. Sri Monappa Chincholi Dal Mill, Mominpura, Kalaburagi 585104	H No.7-480/A, Sardar Mohalla, Opp. Sri Monappa Chincholi Dal Mill, Mominpura, Kalaburagi 585104	21,14,443.08	Sub-standard	01-05-2023	H No.7-480/A, Sardar Mohalla, Opp. Sri Monappa Chincholi Dal Mill, Mominpura, Kalaburagi 585104	Mehboob Khan
201	BANGALURU	KALBURGI	Shahpur	Karnataka	Mohammed Nisrulla Abida Begum	NIL	Sy No.14/2, H No.18-97/25 (old), 51-514-94A(New) Adilpur, Khawaspur, Shahpur Dist Yadgir 585223	NIL	4,07,006.00	Doubtful	02.01.2021	HOUSE AT PLOT NO 18-97/25(O),51-514-94A(n) IN 14/2 ADILAPUR,SHAHPUR,YADGIR	MOHD NISRULLA
202	BANGALURU	KALBURGI	Yadgir	Karnataka	Mr. Virendra Patil S/o Shivaram Reddy	NIL	H.NO. 166, HITTINA GIRINI, POST THUMKUR, TALUK - SHAHPUR DIST - YADGIR	NIL	1393543.03	Sub-standard	02-12-2023	RESIDENTIAL HOUSE LOCATED AT PLOT NO 17 MEASURING 975 SQ MTRIN SY NO. 140 OF TALUK - YADGIR DISTT- YADGIR	MR. VIRENDRA PATIL
203	BANGALURU	KALBURGI	VIJAYAPURA	Karnataka	MRS HARSHITHA S M	SAMIULLA S MANNUR	Plot no-142, RS No- 18/1-2A2B, Near Rambapur BSNL Quarters, Kanaka das Badavane, Vijayapura	Plot no-142, RS No- 18/1-2A2B, Near Rambapur BSNL Quarters, Kanaka das Badavane, Vijayapura	1602787.62	Doubtful	29-01-2023	Residential House at Plot no-142, RS No- 18/1-2A2B, Near Rambapur BSNL Quarters, Kanaka das Badavane, Vijayapura	SAMIULLA S MANNUR
204	BANGALURU	KALBURGI	Supermarket	Karnataka	Neha Enterprises	Shaikh Yousuf	Plot No. 28&29 azadpu, gulbarga 585103	Plot No. 28&29 azadpu, gulbarga 585103.	2784107.00	LOSS	18-03-2021	1. Plot No. 28&29 azadpu, gulbarga 585103. 34&35 Azadpur Gulbarga,585103	Shaikh Yousuf
205	BANGALURU	KALBURGI	Mudhol 37620	Karnataka	Netravati Agro and Irrigation Systems Prop. Shanta Ramesh Arakeri	Ramesh P Arakeri	CTS No.2591, Plot No.26, 27, Near RMG College at Mudhol Dist, Bagalkot 587313	NIL	1727613.55	Sub-standard	05-01-2024	Residential House located at CTS 2591 b/27, Plot No.26 and 27, Ward No.5, Katti Layout RMG College Jayanagar Mudhol bagalkot 587313	Shanta Ramesh Arakeri
206	BANGALURU	KALBURGI	Mudhol 37620	Karnataka	Netravati Motors Prop. Mrs. ShantaRamesh Arakeri	NIL	CTS No.2591, Plot No.26, 27, Near RMG College at Mudhol Dist, Bagalkot 587313	NIL	2818856.90	Doubtful	27.07.2021	Residential House located at CTS 2591 b/27, Plot No.26 and 27, Ward No.5, Katti Layout RMG College Jayanagar Mudhol bagalkot 587313	Shanta Ramesh Arakeri
207	BANGALURU	KALBURGI	Siddeshwar Temple road	Karnataka	Parashuram Tato Rathod	Nil	Plot No.10, Rathod Building, Manas Residency, Bijapur, 586103	NIL	428853.95	Loss	30.11.2020	Commercial shop 323 sft, Rsy No. 41/D1, 41/D2, Shop No.184, situated at 1st Floor, Patil Planet, Solarpur Road, Bijapur	Parashuram Tato Rathod
208	BANGALURU	KALBURGI	Bilgi	Karnataka	Prabhakar Hanumanth Kanabur	1. Suvarna Hanamanth Kanabur w/o Prabhakar Hanumanth Kanabur 2. Kalavati Sulikeri W/o Shrishail Sulikeri	Kandagal, Bilgi Taluk, bagalkot Dist 587116	Takkalaki R C Bilagi, dist. Bagalkot 587116	19676093.79	Doubtful	29-11-2021	1. Residential land and building VPC No.116, Plot No.116/2 area 187.50 sqmtr, Kandagal GP, Bilagi Taluk, Bagalkot 587116 2. Land at Plot No.39, area 240 sqmtr, Takkalaki RC, Bilagi Taluka, Bagalkot 587116 3. Plot No.40, area 240 sq mts, Takkalaki R C Bilagi Taluka Dist. Bagalkot 587116	Suvarna Hanamanth Kanabur
209	BANGALURU	KALBURGI	Raichur 4911	Karnataka	Pratap Reddy	NIL	Burdipad Village, Raichur	NIL	2,56,417.00	Doubtful	10.12.2021	EMG OF RESIDENTIAL LAND & BUILDING SITUATED IN MPL NO 12-6-1040/216/1, PLOT NO. 216/1 & 217, SY. NO. 375/A,B,C & 380/D, SONGA NAIK LAYOUT, CHANDRABANDA ROAD, TAL & DIST- RAICHUR ADM 162 SQ. MTRS.	PRATAP REDDY

Display of information - Secured assets possessed under the SARFAESI Act, 2002													
Sl no	ZO	RO	BRANCH	STATE	BORROWER NAME	GUARANTOR NAME (WHEREVER APPLICABLE)	REGISTERED ADDRESS OF THE BORROWER	REGISTERED ADDRESS OF THE GUARANTOR(Wherever applicable)	Outstanding Amount ( In Rs)	Asset Classification	Date of Asset Classification	Details of security possessed	Name of the Title Holder of the security possessed
210	BANGALURU	KALBURGI	Raichur	Karnataka	ramsai Industries	Maram Narasayya Shetty, Maram Jagannatha, Maram Venkatesh, Maram Kasturi Bai, Maram Pavani	NO 4-9-66 MANGALAWARPET, Raichur 584101	NO 4-9-66 MANGALAWARPET, Raichur 584101	23366916.80	Doubtful	04.05.2022	1. PLOT IN THE NAME OF MR.MARAM NARASAYYA SHETTY BEARING MPL NUMBER 9-13-151/10(OLD), 9-13-191 (NEW) MAEASURING 44,055 SQUARE FEETS ALONG WITH RICE MILL. 2. RESIDENTIAL HOUSE IN THE NAME OF KASTURI BAI CONSISTING OF GROUND FLOOR AND FIRST FLOOR BEARING MPL NO 90(VERY OLD),4-9-56(O),4-9-66(N) MEASURING 1575 SQ.FT WIT PLINTH AREA OF GROUND FLOOR MEASURING 1370 SQ.FT AND PLINTH AREA OF FIRST FLOOR MEASURING 1370 SQ.FT SITUATED AT MANGALWARPET RAICHUR.	Maram Narasayya Shetty and Kasturi Bai
211	BANGALURU	KALBURGI	Bijapur 612	Karnataka	Renuka Enterprises	MS. RENUKA BHIMSE	Sy No.685/1, Plot No.32, Freedom fighters Colony, Athani Road, Vijayapur 586101	Sy No.685/1, Plot No.32, Freedom fighters Colony, Athani Road, Vijayapur 586101	2433617.85	Doubtful	29.01.2023	Residential land and building situated in Sy. No.685/1, Plot No.32, admsg 1350 sq ft., Freedom Fighters Colony, Athani Road, Vijayapur 586101	MS. RENUKA BHIMSE
212	BANGALURU	KALBURGI	HKE SOCIETY	Karnataka	SACHIN	GANGA DEVI	G-3, D-BLOCK, ASIAN GARDEN, BEHIND ASIAN MALL, DIST- KALABURAGI	G-3, D-BLOCK, ASIAN GARDEN, BEHIND ASIAN MALL, DIST- KALABURAGI	1028650.26	Sub-standard	28-11-2023	LAND AND COMMERCIAL BUILDING CMC NO 6-951, MIMINPURA, GUNJ ROAD, KALABURAGI	GANGA DEVI
213	BANGALURU	KALBURGI	Sindagi	Karnataka	Sangangouda S Biradar	Prabhu Gowda S Patil	House No.643, Yankanchi Village, Taluk Sindagi, Dist Bijapur 586128	Appaji Sadan, vidyanagar, 1st Cross, Dist Bijapur, Sindagi 586128	84,89,858.11	Loss	31.05.2021	Residential open plot at (1) SY.NO. 811/4 PLT NO. 24,25&28 AREA 1162.08 Sq.Ft of each plot (2). SY. NO. 811/4 PLOT NO. 62,66,76,78,79 & 80 measuring 62-1162.08,66-1162.08, 76-1162.08, 78- 1097.52, 79-1162.08, 80-1162.08 Sq.ft. Total 6907.92 Sqft. (3). Sy. No. 811/4 Plot No. 3,4,&7 measuring 3-1162.08, 4-1162.08, 7-2324.16 Sq. Ft. total 4648.32 Sq.Ft (4). Sy. No. 811/4 plot no. 31 & 39 measuring 1162.08 Sq. Ft each, Total 2324.16 Sq Ft. At M B Kori Layout Beside Ganesh Nagar Bandal Road Sindagi town at Sindagi Dist. Vijayapura 586128	Sangangouda S Biradar and Prabhu Gowda S Patil
214	BANGALURU	KALBURGI	Bidar 20221	Karnataka	Sanjeev Rathod Krishnabai	NIL	EM OF IMMOVABLE PROPRTY/HOUSE CONSTRUCTED ON Plot No. 214 CMC 18-3-390/15(214) Sy. No. 125 at Siddramaih Badavane BUDA Layout Chidri Bidar measuring 1200sqft.	NIL	14,09,932.00	Sub-Standard	17-01-2023	EM OF IMMOVABLE PROPRTY/HOUSE CONSTRUCTED ON Plot No. 214 CMC 18-3-390/15(214) Sy. No. 125 at Siddramaih Badavane BUDA Layout Chidri Bidar measuring 1200sqft.	Sanjeev Rathod
215	BANGALURU	KALBURGI	halasangi	Karnataka	SANTOSH BHIMARAY GOBBUR	NIL	Property No 150700301500120026, GPA Property No 214/K165, Near Daneshwari Shop, Halasangi , Taluk Indi , Bijapur	NIL	1321962.17	Doubtful	28-02-2021	Residential Land & Building located on property No 150700301500120026, GPA Property No 214/K165, Near Daneshwari Shop, Halasangi , Taluk Indi , Bijapur	SANTOSH BHIMARAY GOBBUR
216	BANGALURU	KALBURGI	Manvi	Karnataka	SHANTHAMMA	NIL	Plot No 20, Sy No 474/AA, MPL No 1-1-70/20 admeasuring 1162.08Sft, Nr Prem Talkies Road, Manvi-584123	NIL	342252.92	Doubtful	30-12-2022	Residential House in Plot No 20, Sy No 474/AA, MPL No 1-1-70/20 admeasuring 1162.08Sft, Nr Prem Talkies Road, Manvi-584123	SHANTHAMMA
217	BANGALURU	KALBURGI	Shahpur Yadgir	Karnataka	Shivakumar Gurulingappa Desai and Mrs. Parvathi	NIL	H No.514, Desai Area, Halisagar, Shahpur Dist Yadgir, 585223	NIL	9,66,446.00	Loss	31.01.2021	HOUSE AT PLOT NO 15-C(117),HALISAGAR MADILESWAR NAGAR,HALBHAVI RD,SHAHPUR,YADGIR	Shivakumar
218	BANGALURU	KALBURGI	Indi	Karnataka	Shylaja Mahadev Chour	Rajendra Kumar	LAND AND BUILDING SY NO.619/K2A/A2/13, PLOT NO.14 OPP DCC BANK, PANCHSHEEL NAGAR, INDI	NIL	7,84,463.63	Doubtful	29.10.2022	LAND AND BUILDING SY NO.619/K2A/A2/13, PLOT NO.14 OPP DCC BANK, PANCHSHEEL NAGAR, INDI 586209	Rajendra Kumar
219	BANGALURU	KALBURGI	Raichur	Karnataka	Sri Krishna Garments	SIDDAPPA IRANNA TALAWAR	KORI BUILDING, OLD SBI ROAD, SINDAGI, DIST-VIJAYPURA	NIL	987124.00	Doubtful	28-07-2023	RESIDENTIAL OPEN PLOT AT SY NO 718/6/D, PLOT NO 15 &16, BESIDE SUN LAYOUT, VIJAYAPUR ROAD , SINDAGI DIST- VIJAYPURA, 586128	SIDDAPPA IRANNA TALAWAR
220	BANGALURU	KALBURGI	Manvi	Karnataka	Srinivas Industries	1. MR. ALAPATI SRINIVAS 2.MRS ALAPATI SHANTA KUMARI	DEVANNATHOTA, SHANTI NAGAR, NR 1B, MANVI-584123	NIL	2094000.00	Doubtful	31-07-2020	LAND AND BUILDING BEARING GP NO 4-322, SY NO 126E, NEER MANVI GRAM PANCHAYAT, MANVI, RAICHUR	MRS ALAPATI SHANTA KUMARI
221	BANGALURU	KALBURGI	Shahpur	Karnataka	Umar Electricals, Bashamiyya Shafiuddin	Abdul Nabi	Opp. PNB, Yadgir Road, Shahpur Dist, yadgir 585223	H No.9-67, Qureshi Mohalla, Diggi Base, Shahpur, Dist Yadgir 585223	8,58,657.9	Doubtful	31.03.2021	Sy No.73, Plot No.68-57(14), Near Allawatti Darga, Shahpur dist Yadgir,	Bashamiyya Shafiuddin
222	BANGALURU	KALBURGI	Gurumitmal	Karnataka	Venkatappa	NIL	1/6/69,MAJJIGERIONI ,MAIN ROAD,GURUMITKAL DT,YADGIR	NIL	6,67,534.16	Doubtful	29-01-2024	EMG OF L&B IN 1/6/69,MAJJIGERIONI ,MAIN ROAD,GURUMITKAL DT,YADGIR	Venkatappa
223	BANGALURU	KALBURGI	Vidyanagar	Karnataka	Venkatrao Naganath Rude, Laxmibai Venkatrao Rude	Rajashekhar Basavaraj Reddy	H No.E/8/1402/6, Filterbed Road, Chanaveer nagar, Kalaburagi 585104	H No.5-104, Nehru Gunj, Kalaburagi 585104	3,84,924.58	Doubtful	01.05.2021	H No.E/8/520/11/30 in Plot No.30, Sy No.11 of village shaik Roza, Near Hanuman Temple, filterbed Chowk, Kalaburagi 585101	Venkatrao Naganath Rude, Laxmibai Venkatrao Rude
224	BANGALURU	KALBURGI	Raichur 4911	Karnataka	Vishnuvardhan Reddy	NIL	Burdipad Village, Raichur	NIL	10,18,826.80	Loss	22.10.2021	EMG of residential land and building admeasuring 162 sq mts located in plot No.216/1 & 217, Sy No.375/ABC & 380/D, Municipal No.12-6-1040/216/1 Songa naik Layout, Chandrabanda Road, Raichur within CMC limit	Vishnuvardhan Reddy

Display of information - Secured assets possessed under the SARFAESI Act, 2002													
Sl no	ZO	RO	BRANCH	STATE	BORROWER NAME	GUARANTOR NAME (WHEREVER APPLICABLE)	REGISTERED ADDRESS OF THE BORROWER	REGISTERED ADDRESS OF THE GUARANTOR(Wherever applicable)	Outstanding Amount ( In Rs)	Asset Classification	Date of Asset Classification	Details of security possessed	Name of the Title Holder of the security possessed
225	BANGALURU	KALBURGI	YADGIR	Karnataka	MANISH ELECTRONICS PROP BASAVARAJ MADIWAL	VENKATREDDY SIDRAMREDDY PATIL	5-4-38/6, LADIS GALI YADGIR STATION ROAD YADGIR	H.NO. 5/3/3941, T B ROAD, STATION AREA, YADGIR	1424784.49	Doubtful	30-09-2021	1. ALL PART AND PARCEL OF LAND BEARING PLOT NO. 77 IN SY NO 131/2, YADGIR. 2. LAND &BUILDING AT PLT NO 80 IN SY NO 131/2 YADGIR	BASAVARAJ MADIWAL
226	BANGALURU	KALBURGI	VIJAYAPURA	Karnataka	PARSHWA MARKETING	RAJNIKANT S MEHTA	CTS NO 1709, WARD NO 3, BESIDE NAHAR BROTHERS, KABRAJI BAJAR, VIJAYAPURA	CTS NO 1709, WARD NO 3, BESIDE NAHAR BROTHERS, KABRAJI BAJAR, VIJAYAPURA	2400353.00	LOSS	29-11-2018	CTS NO 1709, WARD NO 3, BESIDE NAHAR BROTHERS, KABRAJI BAJAR, VIJAYAPURA	RAJNIKANT S MEHTA
227	BANGALURU	KALBURGI	INDI	Karnataka	SHAILAJA MAHADEV CHOUR	RAJENDRA KUMAR	SY NO 619/K2A/AZ/14, PLOT NO 14, OPPOSITE DCC BANK, PANCHASHEEL NAGAR, INDI, VIJAYAPURA	SY NO 647/B, PLOT NO 13, PANCHSHEEL NAGAR INDI	801249.63	Doubtful	29-10-2022	RESIDENTIAL LAND & BUILDING AT SY NO 619/K2A/14, PLOT NO 14, OPPOSITE DCC BANK, PANCHASHEEL NAGAR, INDI, VIJAYAPURA	SHAILAJA MAHADEV CHOUR
228	BANGALURU	KALBURGI	RAICHUR	Karnataka	BASAVASRI SALES PROP ASHOK KUMAR CHANDA	CHANDA ERANNA	AT BASAVA CIRCLE, BUS STAND ROAD, MANVI	H.NO 34, DEVANNA THOTA MANVI	1502485.00	LOSS	31-12-2017	TMC PLOT NO 14-5-401/A AND 14-5-401/B SITUATED AT SY NO 258 OF KARIDIGUDD AREA MANVI	ASHOK KUMAR CHANDA
229	BANGALURU	BANGALURU SOUTH	AKSHAYNAGAR-(M)	Karnataka	JEEVAN M	Bobby Bhattacharjee Muthappa	No 123 ,bg road,Near church chikkakammanahalli,bangalore 560083	Bobby- No65 ,near church Cikkamanahalli,B G road,Bangalore -83 2.Muthappa No 64 ,Near Church Chikkamanahalli,Gottigere ,Bangalore -83	1873097.97	Doubtful	01.05.2021	No 64/22,6th cross road,Kammanahalli,Muttappa layout,begur hobli,Bangalore-83	JEEVAN M
230	BANGALURU	BANGALURU SOUTH	AKSHYA NAGAR	Karnataka	N.VENKATESH	NIL	952/1665/1,2nd division,venkatala Maruthinagar Yelahanka bangalore		683711.00	Sub-standard	18-01-2023	Property no.952/1665/1,Sree Lakshmi Venkateshwara 1st Main road,Jai Muni Layout,Venkatala lake road,airport road,Yelahanka,Bangalore -560064	B C Narayana
231	BANGALURU	BANGALURU SOUTH	AKSHYANAGAR-(M)	Karnataka	SATISH ENTERPRISES	Ambily Raghunath	No 99,2nd cross,lavakush layout beratena aghara hosur road Electronic city,Bangalore-560100		4487873.97	Doubtful	30.11.2018	Site no 30,Block A ,Phase 2 ,Sy no 82,Katha no 2360 ,Sainagar,Atilebele hobli,Anekal Taluk,bangalore	Satish Kumar
232	BANGALURU	BANGALURU SOUTH	AKSHYANAGAR-(M)	Karnataka	SREENIDHI MANUFACTURERS	NIL	No 201/B, 1st Floor, 15th Cross, 6th Main, BTM 2nd Stage, bangalore		4627418.00	Loss	31.10.2017	All that piece and parcel of of land and building at site no 94,Khtatha no.25,sy no 378/1,BBM ward no 25,5th cross, Near canfin homes, Nanjundaiah layout,Begur Hobli, Bangalore -560068.	Satisha
233	BANGALURU	BANGALURU SOUTH	AKSHYANAGAR-(M)	Karnataka	ST ANTHONY PROVISION STORE	Anthony raj	No 17 chikkakamanahalli bangalore -560083	No 17 chikkakamanahalli bangalore -560083	1593778.20	LOSS	31.03.2018	All that piece and parcel of land and building at Katha no 6,property no property no 24/3,Kammanahalli village, Begurehobli,Bangalore	A santhosh Kumar
234	BANGALURU	BANGALURU SOUTH	AKSHYANAGAR-(M)	Karnataka	NANDI FOODS AND BEVAREGES	Nagendra	C padma no.96/3A,Hebbagoda,RajjJana building,Kammasandra road,Electronic city post Bangalore -560100	Mr. Nagendra, No.19 Erappa Quarters, Hebbagodi, Electronic City Post Bangalore 560100	600595.42	Doubtful	29.06.2021	NO 14,PROPERTY NO 25,KATHA NO 25/14,NAGANATHPURA VILLAGE BEGUR	C PADMA
235	BANGALURU	BANGALURU SOUTH	AKSHYANAGAR-(M)	Karnataka	PHILIP	NIL	No 4 th cross T john college road Chikkammanahalli Gottigere Bangalore 83		3378000.00	Doubtful	31.07.2019	D.no 139,old no 141,Assessment katha no 141/4,4th cross road,near St francis Xavier church & school,Kammanahalli main road,Bangalore -68	ANTHONAMMA
236	BANGALURU	BANGALURU SOUTH	AKSHYANAGAR-(M)	Karnataka	PRR CONSTRUCTIONS	NIL	No 111,Chikkakamanahalli,Gotiger e post,Bangalore-83 Mercy L no 171,Near church Basavanapura ,Gottigere Bg road,Bangalore 83		2414000.00	Doubtful	30.04.21	Site No.1,Katha no.67/1,67/2,Near St francis Xavier church,Kammanahalli Main road,Begur,Bangalore-68	Jayanth Prakash
237	BANGALURU	BANGALURU SOUTH	ANEKAL-(SU)	Karnataka	C RAJA REDDY	C SUNEETHA - Co-applicant AND S MADANAGIRIAPPA-Guarantor	WARD NO 6 NEAR THIMMARAYASWAMY TEMPLE, ANEKAL BANGALORE-562106	S MADANAGIRIAPPA S/O SADAPPA M SAPTHAGIRI LAYOUT,KEROSENE BUNK, ANEKAL BANGALORE	2955846.00	Doubtful	31-01-2020	All that part and parcel of Residential immovable property bearing No 25, Town Municipal assessment Katha 1414/4539/25, Ward no 6/5, measuring 13.70*(7.60+12.20)/2 meters, totally measuring 1462.5 sq ft of Ward no 6/5 of G Srinivasa Layout, within the purview of Anekal Town, Bangalore District, property owned by Raja Reddy C, bounded on the East by:Rajakaluve, West by:Site no 26, North by:Private layout, South By:20 feet road.	C RAJA REDDY
238	BANGALURU	BANGALURU SOUTH	ANEKAL-(SU)	Karnataka	MUNIVEERAPPA.C	MUNIVENKATAMMA-CO APPLICANT AND SHANKARNAG H N-GUARANTOR	GOLLAHALLI POST VANAKANAHALLI ANEKAL BANGALORE-562106	SHANKARNAG H N S/O NANJUNDAPPA VINOBBABHAVE HIGH SCHOOL SOLUR, ANEKAL BANGALORE-562106	884885.00			All that part and parcel of Residential immovable property bearing Sl No 356, property no 2/1, admeasuring an extent of East to West 30 feet, North to South 40 feet situated at Patnagere Gollahalli village, Vanakanahalli, Anekal taluk, Bangalore District, property owned by Muniveerappa C, bounded on the East by:House of Muniyellamma, West by:Property of Nanjundappa, North by:Government, South By:House of Nagarathnamma.	MUNIVEERAPPA.C

Display of information - Secured assets possessed under the SARFAESI Act, 2002													
Sl no	ZO	RO	BRANCH	STATE	BORROWER NAME	GUARANTOR NAME (WHEREVER APPLICABLE)	REGISTERED ADDRESS OF THE BORROWER	REGISTERED ADDRESS OF THE GUARANTOR(Wherever applicable)	Outstanding Amount ( In Rs)	Asset Classification	Date of Asset Classification	Details of security possessed	Name of the Title Holder of the security possessed
239	BANGALURU	BANGALURU SOUTH	ATHIBELE	Karnataka	NAVARATNA ENGINEERING	RATHNA KUMAR C G & (PROP) & CHETHAN C R (GUARANTER)	NO 205/605 1ST CROSS VIDHYA NAGAR, ALI BOMMASANDRA BOMMASANDRA INDL ESTATE BANGALORE, KARNATAKA-560099	NO 205/605 1ST CROSS VIDHYA NAGAR, ALI BOMMASANDRA BOMMASANDRA INDL ESTATE BANGALORE, KARNATAKA-560099	3050617.00	Doubtful	09.05.2023	RESIDENTIAL HOUSE	RATHNA KUMAR CG
240	BANGALURU	BANGALURU SOUTH	ATHIBELE	Karnataka	UDAYASHETTY K	UMESH VITTAL SHETTY (CO-APP)	S/O ANTHAYYA SHETTY, NO-804, ASHRAYA, OPP KIDZEE NURSERY SCHOOL, JAYANNA LAYOUT, INDLABELE ROAD, ATTIBELE, ANEKAL TALUK, BANGALORE, KARNATAKA-562107	N/A	7104977.00	Loss	30.12.2021	RESIDENTIAL HOUSE	UDAYASHETTY K & UMESH VITTAL SHETTY
241	BANGALURU	BANGALURU SOUTH	ATHIBELE	Karnataka	RADHA	VIVEKANANDA (CO-APP)	NO-112, ODR STREET, ATTIBELE, ANEKAL TALUK, BANGALORE, KARNATAKA-562107	N/A	2290678.00	Doubtful	28.09.2023	RESIDENTIAL HOUSE	MS. K RADHA
242	BANGALURU	BANGALURU SOUTH	BANGALORE-RBI LAYOUT	Karnataka	KRISHNA RAJU A	NIL	Door no. 110, JP Nagar 8th phase 560078	Nil	23,60,712	Doubtful		door no. 110, Sy. No 8/3 lookeced at 5th corss royal county layout, Kothanur village JP Nagar 8th phase 560078	Krishna Raju A
243	BANGALURU	BANGALURU SOUTH	BANNERGHATTA ROAD	Karnataka	PRAMEELA M	Mr G Murthy	No 84 1st Cross 7th main Srinivasa Colony Arehalli Gaviappa Thimmaiah Layout Bangalore 560061	No 212 Sri Rama Road 2nd Block T R Nagar Bangalore-560028	1318410.00	Sub-standard	01.05.2023	site no 84 Khata No 25/2, 26/2 and 27/2 situated at Arehalli Village Uttarahalli Hobli Bangalore South now coming under the purview of BBMP measuring eat to west: 40 ft North to South:37 feet in all measuring 1480 sq ft	Mrs Prameela M
244	BANGALURU	BANGALURU SOUTH	BANNERGHATTA ROAD	Karnataka	MANJUNATH M	Mrs Roopa C	Flat B 012 Suraksha Landmark Apartments Opp Sai Baba Temple Indira Gandhi Housing Colony BDA 80Ft Main Road Arekere Bangalore 560076	Flat B 012 Suraksha Landmark Apartments Opp Sai Baba Temple Indira Gandhi Housing Colony BDA 80Ft Main Road Arekere Bangalore 560076	8937040.00	Doubtful	01.09.2022	All that piece and parcel of Residential Building bearing No 8526 Khata No 8526 old no 8526 New No 30-519-149 Dhakale No 3823 Malabagilu Nagar District Kolar 563131 nr to St ANNE'S High School and PUC College.  (Property description as specified in the Sale Deed no MBL-BL-24-2019-20 dated 13.06.2019)  Boundaries Item No 1 On the North :Site of Ramchandrappa On the South : Site of Vegamadagu On the East : Site of R Sunil Kr On the West: 20 Feet Road  Boundaries Item No 2 On the North : Site of Ramchandrappa On the South : Site of Vegamadagu On the East : 20 Feet Road On the West: Site of Manjunath M	MANJUNATH M
245	BANGALURU	BANGALURU SOUTH	BANNERGHATTA ROAD	Karnataka	VANAJA K	Mrs. S Sumithra w/o B E Sukumar	Site No. 37/2, Kadirenahalli Village, Gowdanapalya, Uttarahalli Hobli, Bangalore South Taluk, BBMP Ward No. 55, Bangalore560061	No. 18, 5th Main, Subramanyapura Main Road Appayyaswamy Layout, Uttarahalli, Bangalore-560061	1543980.00	Sub-standard	29.08.2023	All that piece and parcel of immovable property bearing Site No. 37/2, situated at Kadirenahalli Village, Gowdanapalya, Uttarahalli Hobli, Bangalore South Taluk, presently within limits of BBMP Ward No. 55, measuring East to West: 31 feet and North to South: 23 feet, in all 713 Sq. Ft. and bounded as follows: East by: Property belongs to Kamalamma, West by: Road, North by: Property of Sri Vajrappa and Rajappa, South by: Property belongs to Sri Murthy	Mrs. Vanaja K w/o Babu
246	BANGALURU	BANGALURU SOUTH	BANNERGHATTA ROAD	Karnataka	BHUVANESHWARI V	Mr.V.Vikram Kennedy	820, Anjanapura BDA Layout Tulasipura Main Road, Bangalore 560062	No.9, Srinivasa Nilaya Harinagar Cross, Anjanapura Muneshwara Layout, Bangalore 560062	1795237.00	Sub-standard	01.05.2023	All that part and parcel of Residential Property No 1 Katha No 56/1B Gollahalli Village Thulasipura Main Road Uttarahalli Hobli Bangalore, 560083 property owned by Mrs Bhuvaneshwari V, bounded on the East by:Remaining portion of Site 01, West by: Road, North by: BDA Property South By: property bearing Khata No 56/1B”	BHUVANESHWARI V
247	BANGALURU	BANGALURU SOUTH	BANNERGHATTA ROAD	Karnataka	SHIRISH ATHANI	Mr. Ashok M L S/o N L Swamy	No. 183, 4th Main Road, Brinda Nagar	No. 1149/23, 1st Floor, 17th Main	754382.00	Doubtful	31.01.2021	Item No.1-Property of Sri B E Praveen Kumar	SHIRISH ATHANI
248	BANGALURU	BANGALURU SOUTH	BTM LAYOUT 2nd stage	Karnataka	SOURISH PHARMA	Mr. Kakkand Baby	palakulangara Veliyil, south Aryad village, Ambalappuzha taluk, Alappuzha district, Kerala 688561	palakulangara Veliyil, south Aryad village, Ambalappuzha taluk, Alappuzha district, Kerala 688561	684674.14	LOSS	30.11.2019	All that piece and parcel of the property at Re-Sy No.40, Block No.140, Old Sy NO,81/6/7, T P Account no.16453 of Aryad south Village, Ambalapuzha taluk, Alapuzha district, Kerala	Mr. Kakkand Baby
249	BANGALURU	BANGALURU SOUTH	CHANDAPURA KHB	Karnataka	C BABU	NOT APPLICABLE	NO 34 22ND MAIN 4TH CROSS KEMPEGOWDA LAGGERE BANGALORE 560058	NOT APPLICABLE	23,46,721.53	Sub-Standard	29-01-2023	SITE NO 218 WESTERN PORTION ASSESSMENT NO 43,KEMPEGOWDA LAYOUT OFF RING ROAD LAGGERE VILLAGE,YESHWANTHPURA HOBLI BENGALURU BOUNDARIES OF THE PROPERTY ARE EAST- SITE NO 218 EASTERN PORTION WEST- SITE NO 217 OF RAJENDRAN NORTH- ROAD SOUTH- SITE NO 211	C BABU

Display of information - Secured assets possessed under the SARFAESI Act, 2002													
Sl no	ZO	RO	BRANCH	STATE	BORROWER NAME	GUARANTOR NAME (WHEREVER APPLICABLE)	REGISTERED ADDRESS OF THE BORROWER	REGISTERED ADDRESS OF THE GUARANTOR(Wherever applicable)	Outstanding Amount ( In Rs)	Asset Classification	Date of Asset Classification	Details of security possessed	Name of the Title Holder of the security possessed
250	BANGALURU	BANGALURU SOUTH	CHANDAPURA KHB	Karnataka	ROBIN DCRUZE	NOT APPLICABLE	NO 26 PURUSHOTHAM ROAD,ULSOOR BANGALORE 560008	NOT APPLICABLE	5925428.00	Sub-standard	01-05-2023	RESIDENTIAL PROPERTY BEARING FLAT NO BE407 3RD FLOOR E BLOCK GARDEN RESIDENCY APARTMENT SY NO 108/3 108/2 RDPR NO 150200103200820885 PROPERTY NO 522/108/3 SITUATED AT KACHANAYAKANAHALLI VIL.,HENNAGARA VIL PANCHAYAT JIGANI HOBLI ANEKAL TK BANGALORE. Boundaries of the property East : Land in Sy no 108/2 West : Road Carved out of Kharab Land North : Road Carved out of Kharab Land South : Tank Bed	ROBIN D CRUZE
251	BANGALURU	BANGALURU SOUTH	CHANDAPURA-KHB	Karnataka	GANGADHARAI AH.T.S	NOT APPLICABLE	NO.53, 2ND D CROSS, 3RD BLOCK, NAGARBHAVI, 2ND STAGE, BEHIND NAGARBHAVI BDA COMPLEX, NAGARBHAVI, BANGALORE-560072	NOT APPLICABLE	6066672.00	Doubtful	29.08.2023	RESIDENTIAL PROPERTY BEARING FLAT NO BE205 1ST FLOOR E BLOCK GARDEN RESIDECY APARTMENT SY NO 108/3 108/2 RDPR NO 150200103200820885 PROPERTY NO 522/108/3 SITUATED AT KACHANAYAKNAHALLI VILLAGE HENNAGARA VIL JIGANI HOBLI ANEKAL TK BANGALORE BOUNDARIES OF THE PROPERTY ARE: EAST-LIFT AREA WEST-FLAT NO E206 NORTH-COMMON CORRIDOR SOUTH-AREA OPEN TO SKY OF APARMENT BUILDING	GANGADHARAI AH T S
252	BANGALURU	BANGALURU SOUTH	CHANDAPURA-KHB	Karnataka	N MURALI	NOT APPLICABLE	N.MURALI No 21 VENKATADRI NILAYA ADUR BANAGALORE -560049	NOT APPLICABLE	8800776.00	Doubtful	29.08.2023	PROPERTY 1 Residential Flat owned by N.Murali bearing Flat No.202 on the 2ndFloor of wing 'K'in Block-IV, with carpet area of 655 Sq.ft., and super built up area of 985 Sq.ft., along with undivided share of 29.25 Sq.mts or 314.78 Sq.ft., out of the total extent of land in the residential apartment complex known as "SIPANI ROYAL HERITAGE PHASE-II" construed on the Sy.No.78/2, 78/3 Iggalur village and Sy.no.308, & part of Sy.No.309 and Site No.7 of Sy.No.308/2 coming in Marsur Village, Marsur post,Anekal Taluk, Bangalore. The Flat is entrusted one Covered Car Parking Space at Basement Level/Ground Level Ground Level and proportionate interest in the common areas such as passages, lobbies and lifts staircases and other amenities provided in the project land "SIPANI ROYAL HERITAGE PHASE-I & II" Flat is bounded on East by: Open to Sky, West by: L-Block, North by: Entrance, South by: Open to Sky. PROPERTY 2 Residential flat owned by N.Murali, bearing FlatNo.C-1302 on the 13thFloor of wing 'C', with carpet areat of 631 Sq.ft., and super built up area of 975 Sq.ft., along with proportionate 303.45 Sq.ft., of undivided share, title and interest out of the residential apartment complex known as "SIPANI ROYAL HERITAGE PHASE-1" construed on the Sy.No.78/2, 78/3Iggalur village and Sy.no.308, & part of Sy.No.309 and Site No.7 of Sy.No.308/2 coming in Marasur Village, Marsur post, Anekal Taluk, Bangalore.Flat is allotted with One Covered Car Park Space at Basement Level/Ground Level Ground Level and proportionate interest in the common areas such as passages, lobbies and lifts staircases and other amenities provided in the project land "SIPANI ROYAL HERITAGE PHASE-1" Flat is bounded on East by: Entrance Door, West by: Open to Sky, North by: Flat No.1406, South by:Open to Sky.	N MURALI
253	BANGALURU	BANGALURU SOUTH	CHANDAPURA-KHB	Karnataka	ASHWINI SILKS & T N CHANDRASHEKAR	R USHA	NO 15 NEIGE BEEDI CHOWDESHWARI TEMPLE STREET RAMANAGAR MAGADI BANGALORE 562120	NO 15 NEIGE BEEDI CHOWDESHWARI TEMPLE STREET RAMANAGAR MAGADI BANGALORE 562120	5951467.00	Doubtful	29.06.2023	Residential Property bearing Khatha No 22-506-128C, Site no 5 & 6 within the limits of Magadi Town Municipal Council, Khatha No 382/4270/30 ward no 4/1 Thirumale,Ranganatha Swamy Extension, Magadi Town,Ramanagara Bounded by North : Road South : Property no 11 belongs to Kalavathi East : Property no 7 beleongs to Chandrashekar West : Road	USHA
254	BANGALURU	BANGALURU SOUTH	ELECTRONIC CITY-(M)	Karnataka	HEM SHANKAR KANTH	NIL	NIL	NIL	2251000.00	Doubtful	26.06.2021	Flat no. 305, 2 <sup>nd</sup> floor, " AK Pride" Apartment situated at Site Nos. 28& 29, Sy. No. 23, Khatha No. 2353/2288 & 2352/2287, Old Khatha No. 2124/143, 2 <sup>nd</sup> Cross, Near Sampige Nagar Cross, Dhruva Dharna Residential Layout, Shree Anantha Nagar Phase-II, Kammasandra Village, Attibele Hobli, Anekal Taluk, Bangalore Rural District-560100	HEM SHANKAR KANTH
255	BANGALURU	BANGALURU SOUTH	GAREBHAVIPALAYA	Karnataka	N SATISHA	nil	No 66, 3 <sup>rd</sup> cross, Royal Meridine Layout, Begur, Bangalore - 560068.	nil	4280000.00	Sub-standard	28-10-2022	Property No. 208, Begur Main Road, Satish Bar & Restaurant(old), Begur Village, Near St. John Church, Begur Hobli, Bangalore South - 560068	N Satisha
256	BANGALURU	BANGALURU SOUTH	GOTTIGERE-(M)	Karnataka	MARINA CLARA	NIL	489, 3 <sup>rd</sup> Block Shivaji Layout, Kanakapura Road, Somanahalli, Bangalore 560082.	NIL	2317000.00	Doubtful	21.04.2020	Site No: 55, V.P. Khatha No 1032/55, Formed out of Sy.No.189, Shivaji Layout, Somanahalli Road, Kanakapura Main Road, Somanahalli Village, Uttarahalli Hobli, Bangalore-560082	Marina Clara
257	BANGALURU	BANGALURU SOUTH	J P NAGAR	Karnataka	RAMESH BABU R	NIL	Flat No-s-3, II nd Floor, Prabhavathi Bliss Block-1, Begur Village, Begur Hobli, Bangalore	NIL	1878000.00	Sub-standard	28-11-2022	Flat No. S-3, 2 <sup>nd</sup> Floor, Block-1, 'Prabhavathi Bliss' apartment, Sy. No. 192, BBMP Katha No. 83/83/192, Begur Village, Begur Hobli, Bangalore South Taluk	Ramesh Banu



Display of information - Secured assets possessed under the SARFAESI Act, 2002													
Sl no	ZO	RO	BRANCH	STATE	BORROWER NAME	GUARANTOR NAME (WHEREVER APPLICABLE)	REGISTERED ADDRESS OF THE BORROWER	REGISTERED ADDRESS OF THE GUARANTOR(Wherever applicable)	Outstanding Amount ( In Rs)	Asset Classification	Date of Asset Classification	Details of security possessed	Name of the Title Holder of the security possessed
258	BANGALURU	BANGALURU SOUTH	JALBHAVAN -(M)	Karnataka	FARHATH KHANUM	NIL	NO 22, 17TH B CROSS, 16TH MAIN ROAD, NEAR MICO LAYOUT POLICE STATION, MADEENA NAGAR, BTM 2 <sup>ND</sup> STAGE, BANNERGHATTA ROAD,BANGALORE 560076	NIL	1212000.00	Sub-standard	29.01.2020	property bearing Site No.22/5, Khatha No.57/7 situated at 17 <sup>th</sup> A Cross, N S Palya, Ward No. 35,Bangalore 560076	FARHATH KHANUM
259	BANGALURU	BANGALURU SOUTH	Jayanagar Main	Karnataka	VAILET MARY R	Mr. Amruth Nandan	Site no. 9, Property No. 30, Bettadasanapura Main Road Begur Hobli, Bangalore South, Bangalore 560076	Site no. 9, Property No. 30, Bettadasanapura Main Road Begur Hobli, Bangalore South, Bangalore 560076	3930000.00	Doubtful	03.08.2023	Site no. 09. proeprty no. 30 Hommadevanhalli Village, Begur Hobli 560076	Vailate merry
260	BANGALURU	BANGALURU SOUTH	KENGERI SATELLITE TOWN	Karnataka	SHEKHAR S O GOVINDA SWAMY	NIL	122 5TH E MAIN BHOVI COLONY,3RD STAGE,2ND BLOCK, 3RD PHASE,BASAVESHWRA NAGARA, BENGLAURU 560079	NIL	939689.00	Doubtful	30.04.2020	EMG OF RESEDENTIAL HOUSE BEARING NO. 122, 3RD STAGE, 2ND BLOCK, 3RD PHASE, BOVI COLONY, BASAVESHWARA NAGARA, BENGALURU 560079 MEASURING 333.11 SQ.FEET	Mrs. Lalitha and Mr. Shekar
261	BANGALURU	BANGALURU SOUTH	KENGERI SATELLITE TOWN	Karnataka	ANJANAPPA.R.	P VENKATASUBBAIAH	NO. 185, MEGALA BEEDI, RAILWAY STATON ROAD, KENGERI, BENGALURU 560060	NO. 344,, BEL COMPLEX, JALAHALLI POST, BENGALURU	320560.00	Loss	30.01.2022	EMG OF RESEDENTIAL HOUSE NO. 185,MEGALA BEEDHI, RAILWAY STATION ROAD, KENGERI, BENGLAURU 560060	MRS. KAMALA
262	BANGALURU	BANGALURU SOUTH	PUTTENAHALLI	Karnataka	JAMUNA THAPA	nil	No-11 /6 2 <sup>nd</sup> floor 15th cross VyalikvalMalleswaram Bangalore-560080	nil	3149000.00	Sub-standard	29-05-2023	of 2 BHK Residential property bearing Flat No. F-4, 1st Floor of “Sunny Side” Apartment Begur Hobli, Bengaluru South Taluk, Bengaluru-560068	Mrs Jauna Thapa
263	BANGALURU	BANGALURU SOUTH	RAJARAJESWARI NAGAR-Basaveshwer	Karnataka	RAGHAVENDRA G S	NIL		NIL	22,67,000	Doubtful	28.02.2021	Flat No. 101, 1st Floor, “SLV Sarovara” Apartment, Madhumitra Phase II Layout, Jigani Village, Jigani Hobli, Anekal Taluk, Bengaluru-560105	RAGHAVENDRA G S
264	BANGALURU	BENGALURU NORTH	ANDRAHALLI	KARNATAKA	ANNAPURNESHWARI TRADERS	NA	VIDYAMANYA NAGAR RAGHAVENDRA LAYOPUT,NEAR VENKATESWARA TEMPLE BANGALORE,BANGALORE,KARNA TAKA-560091	NA	2775898.66	Sub-standard	29-05-2023	RESIDENTIAL LAND AND BUILDING	Mrs.Hemavathi
265	BANGALURU	BENGALURU NORTH	ANNAPOORNESWARI NAGAR	KARNATAKA	NARASIMHA MURTHY T	NA	NO 760 SRI SESHADRI NILAYA ,8TH CROSS,M VISHVESHWARAIAH LYT 8TH BLOCK BANGALORE,BANGALORE,KARNA TAKA-560056	NA	5825875.35	Sub-standard	01-05-2023	RESIDENTIAL LAND AND BUILDING	NARASIMHA MURTHY T
266	BANGALURU	BENGALURU NORTH	BAGEPALLI	KARNATAKA	SHIVAPPA P R	NA	1,1,PARASURAMAPALLI,BAGEPA LLI,KARNATAKA-561207	NA	4021852.00	Sub-standard	13-08-2023	VACANT SITE	SHIVAPPA P R
267	BANGALURU	BENGALURU NORTH	BAGEPALLI	KARNATAKA	SUDHAKARA P N	NA	S O NANJUNDAPPA PARASURAMANAPALLI VILLAGE,PARASURAMANAPALLI VI MALLASANDRA POST,CHIKKABALLAPURA,KARN ATAKA-561207	NA	771452.69	Loss	30-04-2023	COMMECIAL LAND BUILDING	SUDHAKARA P N
268	BANGALURU	BENGALURU NORTH	BAGEPALLI	KARNATAKA	SADASHIVA REDDY	NA	SON OF NANJI REDDY S,SADLAVARAPALLI VILL MALLASANDRA POS,CHIKKABALLAPURA,KARNA TAKA-561207	NA	3873372.00	Sub-standard	02-03-2023	VACAND SITE	SADASHIVA REDDY
269	BANGALURU	BENGALURU NORTH	BAGEPALLI	KARNATAKA	JAKHIR AHMED	NA	S/O FAKRUDEEN NEAR JAMIYA MASJID, GULUR VILLAGE BAGEPALLI T Q,CHIKKABALLAPURA,KARNATA KA-561207	NA	1385205.37	Sub-standard	31-10-2023	RESIDENTIAL LAND AND BUILDING	JAKHIR AHMED
270	BANGALURU	BENGALURU NORTH	BAGEPALLI	KARNATAKA	P L UMESH	NA	S/O LAKSHMAN REDDY,ANJINI STORE DVG ROAD,CHIKKABALLAPURA,KARN ATAKA-561207	NA	1787799.18	Doubtful	30-03-2022	RESIDENTIAL LAND AND BUILDING	P L UMESH
271	BANGALURU	BENGALURU NORTH	BASAVESHWARANAGAR	KARNATAKA	SHANTHA W O D RAJU	NA	W/O D RAJU,NO 63 1ST MAIN 2ND CROSS,BANGALORE,KARNATAKA -560030	NA	1665582.55	Sub-standard	24-04-2023	Residential	SHANTHA W O D RAJU



Display of information - Secured assets possessed under the SARFAESI Act, 2002													
Sl no	ZO	RO	BRANCH	STATE	BORROWER NAME	GUARANTOR NAME (WHEREVER APPLICABLE)	REGISTERED ADDRESS OF THE BORROWER	REGISTERED ADDRESS OF THE GUARANTOR(Wherever applicable)	Outstanding Amount ( In Rs)	Asset Classification	Date of Asset Classification	Details of security possessed	Name of the Title Holder of the security possessed
272	BANGALURU	BENGALURU NORTH	BYADARAHALLI MAGADI ROAD	KARNATAKA	SRIKANTA	NA	NO 2 2 17TH A CROSS 13TH B MAIN ROAD,MALLESWARAM BANGALORE NORTH,BANGALORE,KARNATAK A-560055	NA	929987.55	Sub-standard	27-05-2023	RESIDENTIAL LAND AND BUILDING	SRIKANTA
273	BANGALURU	BENGALURU NORTH	CHIKKABALLAPUR	KARNATAKA	SRINIVASA K G	NA	SO GANGAPPA,NO 20 KANAJENAHALLI,CHIKKABALLAP URA,KARNATAKA-562101	NA	2132606.40	Sub-standard	25-08-2023	VACANT SITE	SRINIVASA K G
274	BANGALURU	BENGALURU NORTH	CHIKKABALLAPUR	KARNATAKA	C SRIRAMAPPA	NA	SO CHINNAPPA,NO 58 THOWDANAHALLI,CHIKKABALLA PURA,KARNATAKA-562101	NA	10047571.77	Sub-standard	17-05-2023	VACANT SITE	C SRIRAMAPPA
275	BANGALURU	BENGALURU NORTH	CHIKKABALLAPUR	KARNATAKA	NARAYANA SWAMY	NA	S/O MUNIVENKATAPPA,NO 15 LAGUNAYAKANAHALLI,CHIKKAB ALLAPURA,KARNATAKA-562105	NA	3314907.00	Sub-standard	04-05-2023	RESIDENTIAL LAND AND BUILDING	NARAYANA SWAMY
276	BANGALURU	BENGALURU NORTH	CHIKKABALLAPUR	KARNATAKA	VENUGOPALA	NA	S/O DODDA NARAYAN SWAMY,NO 71 DIBBURAHALLI SLV BEHIND,CHIKKABALLAPURA,KAR NATAKA-562101	NA	4409963.00	Sub-standard	01-09-2023	VACANT SITE	VENUGOPALA
277	BANGALURU	BENGALURU NORTH	CHIKKABALLAPUR	KARNATAKA	NARASIMHAPPA	NA	SO DODDANARASAPPA,NO 72 DIBBURAHALLI SIDLAGHATTA,CHIKKABALLAPUR A,KARNATAKA-562105	NA	5740225.74	Sub-standard	26-08-2023	RESIDENTIAL LAND AND BUILDING	NARASIMHAPPA
278	BANGALURU	BENGALURU NORTH	CHIKKABALLAPUR	KARNATAKA	VENKATASWAMY K	NA	S/O POOJAPPA,NANDI POST,KOLAR,KARNATAKA- 562103	NA	3842471.00	Sub-standard	27-06-2023	RESIDENTIAL LAND AND BUILDING	PRAMEELAMMA
279	BANGALURU	BENGALURU NORTH	CHIKKABALLAPUR	KARNATAKA	PEMMAREDDY	NA	S/O CHIKKAPEMMAREDDY,DIBBURAH ALLI VILLAGE AND POST,CHIKKABALLAPURA,KARN ATAKA-562105	NA	3367204.87	Doubtful	30-04-2022	VACANT SITE	PEMMAREDDY
280	BANGALURU	BENGALURU NORTH	CHIKKABALLAPUR	KARNATAKA	SYED MUJEEB HAROON	NA	S/O SYED HAROON,#278 JAMEEYA MASJID WARD NO 9,CHIKKABALLAPURA,KARNATAK A-562101	NA	398802.20	Doubtful	29-06-2021	RESIDENTIAL LAND AND BUILDING	SYED MUJEEB HAROON
281	BANGALURU	BENGALURU NORTH	CHIKKABALLAPUR	KARNATAKA	R SRIDHARBABU	NA	SO S Y RAMAKRISHNAPPA,NO 24 1 THOWDANAHALLI,CHIKKABALLA PURA,KARNATAKA-562101	NA	2639591.00	Doubtful	02-06-2022	VACANT SITE	LAKSHMIDEVAMMA
282	BANGALURU	BENGALURU NORTH	CHIKKABALLAPUR	KARNATAKA	CHANDRAKALA B N	NA	W/O NARENDRA M N, DODDAPETE MANCHENAHALLI, CHIKKABALLAPURA, KARNATAKA-562101	NA	1095279.00	Doubtful	31-08-2020	RESIDENTIAL LAND AND BUILDING	CHANDRAKALA B N
283	BANGALURU	BENGALURU NORTH	CHINTAMANI	KARNATAKA	R PRAKASH	NA	SO LATE R RAMACHANDRAIAH,4 TH CROSS,CHIKKABALLAPURA,KARN ATAKA-563125	NA	2589807.00	Sub-standard	01-04-2023	VACANT SITE	R PRAKASH
284	BANGALURU	BENGALURU NORTH	CHINTAMANI	KARNATAKA	ANJANEYA REDDY	NA	S O CHIKKAPEMMA REDDY,DIBBURAHALLI VILLAGE,CHIKKABALLAPURA,KA RNATAKA-563125	NA	3344144.00	Sub-standard	28-11-2023	VACANT SITE	ANJANEYA REDDY
285	BANGALURU	BENGALURU NORTH	CHINTAMANI	KARNATAKA	CHAITHRA TRADERS	NA	0,0,0,0-0	NA	556495.50	Sub-standard	31-03-2023	VACANT SITE	TC CHALAPATHY
286	BANGALURU	BENGALURU NORTH	DASARAHALLI	KARNATAKA	HEMARAJ SEERAVI	NA	S O GOMAJI SEERAVI D NO 3461ST FLOOR,,3RD MAIN BANNERUGATTA ROAD BAGNALORE,BANGALORE,KARNA TAKA-560076	NA	5199007.40	Sub-standard	22-06-2023	RESIDENTIAL LAND AND BUILDING	HEMARAJ SEERAVI
287	BANGALURU	BENGALURU NORTH	DASARAHALLI	KARNATAKA	KANCHAN SEERAVI	NA	BAGNALORE,BANGALORE,BANG ALORE,KARNATAKA-560057	NA	5377628.30	Sub-standard	22-06-2023	RESIDENTIAL LAND AND BUILDING	KANCHAN SEERAVI
288	BANGALURU	BENGALURU NORTH	DASARAHALLI	KARNATAKA	RAMESHA A T	NA	NO 13 1ST CROSS CHIKKASANDRA,HESARAGATTA, BANGALORE,KARNATAKA- 560090	NA	9853475.23	Sub-standard	29-05-2023	RESIDENTIAL LAND AND BUILDING	RAMESHA AT

Display of information - Secured assets possessed under the SARFAESI Act, 2002													
Sl no	ZO	RO	BRANCH	STATE	BORROWER NAME	GUARANTOR NAME (WHEREVER APPLICABLE)	REGISTERED ADDRESS OF THE BORROWER	REGISTERED ADDRESS OF THE GUARANTOR(Wherever applicable)	Outstanding Amount ( In Rs)	Asset Classification	Date of Asset Classification	Details of security possessed	Name of the Title Holder of the security possessed
289	BANGALURU	BENGALURU NORTH	DASARAHALLI	KARNATAKA	HARISH C R	NA	S O C S RAJA RAO 42 POORVI NILAYA RAGHAVENDR,BADAVANE MN RD BASAVESWARA NAGAR CHIKKABANA,BANGALORE,KARN ATAKA-560090	NA	2944858.00	Sub-standard	16-08-2023	RESIDENTIAL LAND AND BUILDING	HARISH C R
290	BANGALURU	BENGALURU NORTH	DEVANAHALLI	KARNATAKA	RAMESH M S/O MUNIPAPAIAH	NA	0,0,BANGALORE,KARNATAKA-560064	NA	7124372.38	Sub-standard	24-08-2023	RESIDENTIAL LAND AND BUILDING	RAMESH M S/O MUNIPAPAIAH
291	BANGALURU	BENGALURU NORTH	DEVANAHALLI	KARNATAKA	SURESH BABU N SO NARASAIA	NA	NO 126,KALLUDI,CHIKKABALLAPUR A,KARNATAKA-561208	NA	797449.69	Sub-standard	24-03-2023	VACANT SITE	Mr. Suresh Babu N S/o Narasaiah T
292	BANGALURU	BENGALURU NORTH	DEVANAHALLI	KARNATAKA	GANGAPPA SO MUNIYAPPA	NA	KAMAGNAHALLI,MANCHENAHALLI HOBLI,0,KARNATAKA-561211	NA	1985062.75	Sub-standard	04-02-2023	RESIDENTIAL LAND AND BUILDING	GANGAPPA S/o Late MUNIYAPPA
293	BANGALURU	BENGALURU NORTH	DEVANAHALLI	KARNATAKA	MANJUNATHA N SO NAGARAJAP	NA	88 REDDYPETE 8THWARD,NEAR DHARMARAYA SWMY TEMPLE,BANGALORE,KARNATAK A-562110	NA	1544652.85	Sub-standard	10-11-2023	RESIDENTIAL LAND AND BUILDING	N Manjunatha S/o late Sri Nagarajappa,
294	BANGALURU	BENGALURU NORTH	DEVANAHALLI	KARNATAKA	RAJANNA.Y S/O ERAPPA	NA	DOOR NO 59 YARAPPANAHALLY VILLAGE ANNESWARA P,ANNESWARA POST DEVANAHALLY TALUK,BANGALORE,KARNATAKA -562110	NA	1410317.90	Sub-standard	23-06-2023	RESIDENTIAL LAND AND BUILDING	RAJANNA Y S/O ERAPPA
295	BANGALURU	BENGALURU NORTH	DEVANAHALLI	KARNATAKA	SRINIVASA SO CHIKKA NARASIMHAP	NA	KADIRISETTIHALLI,SOMENAHALLI HOBLI,KOLAR,KARNATAKA-562104	NA	1575260.31	Sub-standard	01-04-2023	VACANT SITE	G NAGARAJ
296	BANGALURU	BENGALURU NORTH	DEVANAHALLI	KARNATAKA	THIRUMALAPPA ALLIS CHIKKAPILLA	NA	NO 12 SONNENAHALLI VILLAGE,MUDDUNAYAKANAHALL I POST,DEVANAHALLI,KARNATAKA -562110	NA	1176636.76	Sub-standard	01-04-2023	RESIDENTIAL LAND AND BUILDING	MANJUNATHA
297	BANGALURU	BENGALURU NORTH	DEVANAHALLI	KARNATAKA	NAGARAJU SO MUNIDASAPPA	NA	PUTTATHIMMANAHALLI,MANCHA NABALE,CHIKBALLAPUR,KARNAT AKA-562110	NA	1967946.00	Sub-standard	12-03-2023	VACANT SITE	NAGARAJU
298	BANGALURU	BENGALURU NORTH	DODBALLAPUR	KARNATAKA	O M NARAYANASWAMY	NA	S/O LATE MUNISUBBAIAH NO 81,OBADENAHALLI VILLEGE SHIVAPURA PO,BANGALORE,KARNATAKA-561203	NA	1103131.97	Sub-standard	01-06-2023	RESIDENTIAL LAND AND BUILDING	O M NARAYANASWAMY
299	BANGALURU	BENGALURU NORTH	DODBALLAPUR	KARNATAKA	SRINIVASA	NA	S/O NARAYANAPPA,CHEELENAHALLI TIPPUR TUBGERE,BANGALORE,KARNATA KA-561203	NA	2306495.00	Sub-standard	06-11-2023	RESIDENTIAL LAND AND BUILDING	(a) Mr. Girish CS, S/o Srinivasa (b) Mrs Vijayamma W/o Srinivasa
300	BANGALURU	BENGALURU NORTH	DODDABELAVANGALA	KARNATAKA	HONNAMMA W/O NAGARAJU	NA	SONNEHANAHALLI,POST KOLIGERE,BANGALORE,KARNAT AKA-561204	NA	393378.00	Doubtful	27-01-2022	RESIDENTIAL LAND AND BUILDING	HONNAMMA W/O NAGARAJU
301	BANGALURU	BENGALURU NORTH	DODDABELAVANGALA	KARNATAKA	H.K.HANUMANTHARAJU..S /O KRISHNAPPA	NA	HADRIPIRA,KADANUR [P],BANGALORE,KARNATAKA-561204	NA	650798.47	Doubtful	09-09-2021	Residential	H.K.HANUMANTHARAJU..S/O KRISHNAPPA
302	BANGALURU	BENGALURU NORTH	DODDABELAVANGALA	KARNATAKA	MOLAKHAN	NA	S/O.GHOUSEKHAN,DODDABELA VANGALA,BANGALORE,KARNATA KA-561204	NA	384887.01	Loss	09-09-2021	RESIDENTIAL LAND AND BUILDING	MOLAKHAN
303	BANGALURU	BENGALURU NORTH	DODDABELAVANGALA	KARNATAKA	LAKSHMAMMA.H.M..W/O D.M.SHIVANNA.	NA	DODDABELAVANGALA-561204,0,BANGALORE,KARNATA KA-561204	NA	922911.01	Loss	09-09-2021	RESIDENTIAL LAND AND BUILDING	LAKSHMAMMA.H.M..W/O D.M.SHIVANNA.
304	BANGALURU	BENGALURU NORTH	GOURIBIDANUR	KARNATAKA	SURESH M P	NA	S/O B C PARAMASHIVIAH,NO 643 M G ROAD BASAVESHVARACOMPLEX,CHIKK ABALLAPURA,KARNATAKA-561208	NA	13142538.92	Sub-standard	24-10-2023	(1) land and building (2) Vacant land	SURESH M P
305	BANGALURU	BENGALURU NORTH	GOURIBIDANUR	KARNATAKA	SHIVARAMA REDDY N	NA	S O T S NANJUNDAREDDY,GUNDLAHALLI ,CHIKKABALLAPURA,KARNATAK A-561206	NA	4593374.00	Sub-standard	01-09-2023	RESIDENTIAL LAND AND BUILDING	SHIVARAMA REDDY N

Display of information - Secured assets possessed under the SARFAESI Act, 2002													
Sl no	ZO	RO	BRANCH	STATE	BORROWER NAME	GUARANTOR NAME (WHEREVER APPLICABLE)	REGISTERED ADDRESS OF THE BORROWER	REGISTERED ADDRESS OF THE GUARANTOR(Wherever applicable)	Outstanding Amount ( In Rs)	Asset Classification	Date of Asset Classification	Details of security possessed	Name of the Title Holder of the security possessed
306	BANGALURU	BENGALURU NORTH	JAKKUR LAYOUT (0810)	KARNATAKA	JAKKUR CABLE TV NET WORK	NA	0,0,0,0-0	NA	4911692.80	Loss	15-06-2023	VACANT SITE	UASHA DEVI
307	BANGALURU	BENGALURU NORTH	MALLESHWARAM 11TH CROSS	KARNATAKA	HARSHA DASEGOWDA	NA	YADUGRIRI NILAYA KIRUGAVALU ROAD*****,,OPP POULTRY FORM 2ND STAGE, KAVERI NAGARA MAND,MANDYA,KARNATAKA-571401	NA	1821585.43	Sub-standard	29-07-2023	VACANT SITE	HARSHA DASEGOWDA
308	BANGALURU	BENGALURU NORTH	MALLESHWARAM 11TH CROSS	KARNATAKA	NANJIAH KRISHNAPPA	NA	FATHER KRISHNAPPA, NES EXTN NATRAJ LAYOUT, KARNATAKA- 562120	NA	4712153.08	Doubtful	13-07-2022	RESIDENTIAL LAND AND BUILDING	NANJIAH KRISHNAPPA
309	BANGALURU	BENGALURU NORTH	MALLESWARAM	KARNATAKA	LEPAKSHA S	NA	S/O SIDDAGANGAIAH,NO 156 8TH MAIN ROAD,BANGALORE,KARNATAKA-560079	NA	1484432.86	Sub-standard	30-04-2023	VACANT SITE	LEPAKSHA S
310	BANGALURU	BENGALURU NORTH	MATHIKERE	KARNATAKA	PRADEEP KUMAR B	NA	S/O S BASAVARAJU NO B-210 DS MAX SAMRAT,MUTHYALANAGAR NEAR J P PARK,BANGALORE,KARNATAKA-560054	NA	1705835.25	Sub-standard	07-08-2023	Residential	PRADEEP KUMAR B
311	BANGALURU	BENGALURU NORTH	MELEKOTE	KARNATAKA	RAVIKUMAR	NA	S O DIBBANNACHAR M BEEDIKERE GANTIGANAHALLI P,BEEDIKERE GANTIGANAHALLI POST,BANGALORE,KARNATAKA-561205	NA	201145.59	Doubtful	28-06-2021	RESIDENTIAL LAND AND BUILDING	Late Matigamma
312	BANGALURU	BENGALURU NORTH	PEENYA	KARNATAKA	MAHESH L	NA	0,0,0,0-0	NA	52644871.97	Sub-standard	30-04-2023	RESIDENTIAL BUILDING/COMMERCAIL LAND	MRS. V RATHNAMMA MR. L HARISH KUMAR
313	BANGALURU	BENGALURU NORTH	R T NAGAR	KARNATAKA	DHYAVALINGAIAH	NA	S/O: SHIVALINGAIAH,#20 2ND CROSS BEL LAYOUT,NEAR PRAJWAL SCHOOL BALAJI NAGAR BYDARAHALLI,BANGALORE,KAR NATAKA-560091	NA	3480008.00	Sub-standard	01-05-2023	RESIDENTIAL LAND AND BUILDING	DHYAVALINGAIAH
314	BANGALURU	BENGALURU NORTH	R T NAGAR	KARNATAKA	RAGHUPRAKASH.K.N	NA	NO 118,20TH CROSS,BSK 3 RD STAGE,ITTAMADU MAIN ROAD,BANGALORE,KARNATAKA-560085	NA	1924964.63	Doubtful	29-06-2021	RESIDENTIAL LAND AND BUILDING	RAGHUPRAKASH.K.N
315	BANGALURU	BENGALURU NORTH	RAJAJI NAGAR	KARNATAKA	PADMANABHA V	NA	NO. 120, MUNICIPAL NEW NO. 25, 13TH MAIN,,OFF SERVICE ROAD, 4TH BLOCK, NANDINI LAYOUT,BANGALORE,KARNATAK A-560096	NA	1960352.81	Sub-standard	28-09-2023	RESIDENTIAL LAND AND BUILDING	PADMANABHA V
316	BANGALURU	BENGALURU NORTH	RAJAJI NAGAR	KARNATAKA	GOVINDAPPA	NA	CHIKKADIBBURHALLY DIBBURAHALLY(POST,SHIDLAGH ATTA TQ,CHIKKABALLAPURA DIS,CHIKKABALLAPURA,KARNAT AKA-562105	NA	16575744.12	Sub-standard	01-04-2023	VACANT SITE	GOVINDAPPA
317	BANGALURU	BENGALURU NORTH	RAJAJI NAGAR	KARNATAKA	C Muniraju	NA	#150, KEMPE GOWDA NAGAR HONNAGANAHATTI MAGADI,MAIN ROAD BANGALORE,BANGALORE,KARNA TAKA-562130	NA	869128.70	Loss	31-07-2009	Residential	C Muniraju
318	BANGALURU	BENGALURU NORTH	RAJAJI NAGAR	KARNATAKA	VIJAYAN C K	NA	NO 5A 2ND PHASE PEENYA INDUSTRIAL AREA,PEENIYA,BANGALORE,KAR NATAKA-560058	NA	1117469.42	Sub-standard	01-05-2023	Residential	VIJAYAN C K
319	BANGALURU	BENGALURU NORTH	RAJAJI NAGAR	KARNATAKA	Shankar Rao N K	NA	NO 406,2 ND MAIN, 4 TH CROSS,MANJUANTHA NAGAR,, NAGACHANDRA POST BANGALORE NORTH,BANGALORE,KARNATAK A-560073	NA	739781.00	Doubtful	30-06-2014	VACANT SITE	Shankar Rao N K
320	BANGALURU	BENGALURU NORTH	SHIDLAGHATTA	KARNATAKA	MUNILAKSHMAMMA W/O S V NARAYANASWAMY	NA	SADDAHALI VILLAGE,PALLICHERLU,CHIKKAB ALLAPURA,KARNATAKA-562102	NA	1316401.00	Loss	06-02-2023	VACANT SITE	MUNILAKSHMAMMA W/O S V NARAYANASWAMY

Display of information - Secured assets possessed under the SARFAESI Act, 2002													
Sl no	ZO	RO	BRANCH	STATE	BORROWER NAME	GUARANTOR NAME (WHEREVER APPLICABLE)	REGISTERED ADDRESS OF THE BORROWER	REGISTERED ADDRESS OF THE GUARANTOR(Wherever applicable)	Outstanding Amount ( In Rs)	Asset Classification	Date of Asset Classification	Details of security possessed	Name of the Title Holder of the security possessed
321	BANGALURU	BENGALURU NORTH	SHIDLAGHATTA	KARNATAKA	SUSHEELAMMA W/O TK NAGRAJ	NA	W/O NAGARAJA,6, THIPPENAHALLI,CHIKKABALLAPURA,KARNATAKA-562105	NA	1003104.00	Sub-standard	27-12-2023	RESIDENTIAL LAND AND BUILDING	SUSHEELAMMA W/O TK NAGRAJ
322	BANGALURU	BENGALURU NORTH	SHIDLAGHATTA	KARNATAKA	SOWBHAGYAMMA W/O S V VENKATESH	NA	SADDAHALLI VILLAGE,PALLICHERLU,CHIKKABALLAPURA,KARNATAKA-562102	NA	1316436.00	Loss	06-02-2023	VACANT SITE	SOWBHAGYAMMA W/O S V VENKATESH
323	BANGALURU	BENGALURU NORTH	SSI FINANCE BRANCH	KARNATAKA	YOGISH B R	NA	NO 18 19TH CROSS,SAMPAGIRAMA NAGAR,BANGALORE,KARNATAK A-560027	NA	944685.00	Sub-standard	29-06-2023	0	YOGISH B R
324	BANGALURU	BENGALURU NORTH	THANISANDRA	KARNATAKA	GUNASHEKAR G PILLAI	NA	S/O: GANGADHAR,# 39/1 COLES ROAD,FRAZER TOWN,BANGALORE,KARNATAKA -560005	NA	8265252.89	Sub-standard	08-06-2023	residential flat	GUNASHEKAR G PILLAI
325	BANGALURU	BENGALURU NORTH	THANISANDRA	KARNATAKA	VIGNESHWARA ENTERPRISES	NA	4TH CROSS,OPP FCI MAIN GATE,BANGALORE,KARNATAKA-560077	NA	207720.80	Loss	20-08-2013	RESIDENTIAL LAND AND BUILDING	VIGNESHWARA ENTERPRISES
326	BANGALURU	BENGALURU NORTH	VASANTHANAGAR	KARNATAKA	K R RENUKA	NA	VOMMASANDRA H GOLLAHALLY,MULBAGAL TALUK KOLAR,KOLAR,KARNATAKA-563131	NA	10920045.00	Sub-standard	17-06-2023	VACANT SITE	K R RENUKA
327	BANGALURU	BENGALURU NORTH	VASANTHANAGAR	KARNATAKA	CHARAN KUMAR G	NA	# 39/1 7TH CROSS NEW BYAPPANAHALLI,NEAR GANESH TEMPLE INDIRA NAGAR,BANGALORE,KARNATAK A-560038	NA	1022759.00	Doubtful	30-11-2022	RESIDENTIAL LAND AND BUILDING	CHARAN KUMAR G
328	BANGALURU	BENGALURU NORTH	VIDYANAGAR	KARNATAKA	G N CHANDRASHEKAR	NA	NO50 3RD CROSS HARLUR ROAD ROYAL PLACID PHASE,HSR LAYOUT BANGALORE SOUTH KARNATAKA,BANGALORE,KARNATAKA-560102	NA	4895450.69	Sub-standard	11-06-2023	VACANT SITE	G N CHANDRASHEKAR
329	BANGALURU	BENGALURU NORTH	VIDYANAGAR	KARNATAKA	ANTONY P T	NA	NO 2 3B CROSS ANANDPURA CIRCLE,BANGALORE,BANGALORE,KARNATAKA-560036	NA	5607625.13	Sub-standard	05-04-2023	RESIDENTIAL FLAT	ANTONY P T
330	BANGALURU	BENGALURU NORTH	YELAHANKA	KARNATAKA	A KRISHNAMURTHY	NA	NO 912/16 NLIG 5TH PHASE,YELAHANKA NEW TOWN,BANGALORE,KARNATAKA -560064	NA	387970.00	Doubtful	30-12-2021	Residential	A KRISHNAMURTHY
331	BANGALURU	BENGALURU NORTH	YELAHANKA	KARNATAKA	GOUTHAM G	NA	NO 190 6TH A MAIN,A SECTOR 1ST STAGE,BANGALORE,KARNATAKA -560064	NA	1280208.00	Loss	15-06-2016	Residential	GOUTHAM G
332	BANGALURU	BENGALURU NORTH	YESHWANTPUR	KARNATAKA	SAVANDA RAJU	NA	S/.LATE M S BHADRAIAH NO=151 NISHANTH NILAYA,BAHIND GOVT MIDDLE SCHOOL MADANAYAKANA HALLI,BANGALORE,KARNATAKA-562123	NA	874366.31	Sub-standard	24-07-2023	RESIDENTIAL LAND AND BUILDING	SAVANDA RAJU
333	BANGALURU	HASSAN	HASSAN SALAGAME RD	KARNATAKA	JAYARAM & KOMALA S R	MADHU M J S/O LATE JAYARAM	SHILPASHREENILAYA, 3RD MAIN, 1ST CROSS, HEMAVATHI NAGAR, HASSAN-573201	SHILPASHREENILAYA, 3RD MAIN, 1ST CROSS, HEMAVATHI NAGAR, HASSAN-573201	2898000.00	Doubtful	30.09.2019	Residential House at Thamalapura area and total measuring 1649 SQ. Ft.	S. R KOMLA
334	BANGALURU	HASSAN	KUDUMANGALORE	KARNATAKA	DIPA COMMODITIES	HARINI D	# 107, Basavanthur Village, Kudumanagalore, Somwarpet, Kodagu-571232	# 107, Basavanthur Village, Kudumanagalore, Somwarpet, Kodagu-571232	2056000.00	Doubtful	31-03-2021	Residential Vacant Site Property Situated at Kudumangalore Village, Kushalnagar Hobli & Taluk, Kodagu. Measuring 3.10 Cents.	Harini D
335	BANGALURU	HASSAN	KUDUMANGALORE	KARNATAKA	LATHESH H R	Jayamma	Kudumanagalore Village, Kushalnagara Hobli & Taluk, Kodagu-571232	Kudumanagalore Village, Kushalnagara Hobli & Taluk, Kodagu-571232	3704000.00	Doubtful	30-04-2021	Residential House Property Situated at Basavanathur Village, Kudumagalore, Kushalnagara Taluk, Kodagu. Measuring 3.10 Cents.	Jayamma
336	BANGALURU	HASSAN	KUDUMANGALORE	KARNATAKA	DHANALAKSHMI M	K K Hemanth Kumar	Kudumanagalore Village, Somwarpet Taluk, Kodagu Dist.- 278484		1955000.00	Doubtful	30-04-2021	Residential Vacant Property Situated at Kudumanagalore Village, Somwarpet Taluk, Kodagu. Total Measuring 5.00 Cents.	K K Hemanth Kumar

Display of information - Secured assets possessed under the SARFAESI Act, 2002													
Sl no	ZO	RO	BRANCH	STATE	BORROWER NAME	GUARANTOR NAME (WHEREVER APPLICABLE)	REGISTERED ADDRESS OF THE BORROWER	REGISTERED ADDRESS OF THE GUARANTOR(Wherever applicable)	Outstanding Amount ( In Rs)	Asset Classification	Date of Asset Classification	Details of security possessed	Name of the Title Holder of the security possessed
337	BANGALURU	HASSAN	VIRAJPET	KARNATAKA	SHOBICA FOOTWEAR INDUSTRY	Thahiruddin K H	67C #T 4th A Main Road1,5 Sunnadha Beedhi, Virajpet Taluk, Kodagu Dist. Karnataka- 571218	67C #T 4th A Main Road1,5 Sunnadha Beedhi, Virajpet Taluk, Kodagu Dist. Karnataka-571218	3249000.00	Doubtful	27-02-2022	Residential Plot Situated at Sunanda Beedi, Virajpet Taluk, Kodagu-571218. Measuring 6.25 Cents.	Thahiruddin K H
338	BANGALURU	HASSAN	HASSAN	KARNATAKA	SHIVARAJU S/O BASAVAIAH	Gowramma	Hagare Village, Madihalli Hobli, Belur Taluk, Hassan	Hagare Village, Madihalli Hobli, Belur Taluk, Hassan	1283000.00	Doubtful	28-09-2019	Residential House property Situated at Hagare Village, Madihalli Hobli, Belur Taluk, Hassan. Measuring Area 111.42 Sq. Mtrs.	Gowramma & Basavaiah
339	BANGALURU	HASSAN	KUNIGAL	KARNATAKA	SPASHTA TRADERS	D Dhanalakshmi	Ward No.18, KHB Colony, Vidyanagar, Kunigal	Near Muniswamy House KHB Colony, Kunigal	1000000.00	Doubtful	31-12-2019	Residential Site and Building situated at K R S Agrahara, Mallipalya Kunigal, Tumkur. Measuring 1087.50 Sq.ft.	D Dhanalakshmi
340	BANGALURU	HASSAN	NELLIHUDIKERI	KARNATAKA	BHARATH HOME DECORS / BASHEER AHAMED P M	A P Sareena	Paradise Estate, Badaga Banangla Village, Maldare Post, Virajpet Taluk, Kodagu- 571253	Paradise Estate, Badaga Banangla Village, Maldare Post, Virajpet Taluk, Kodagu-571253	4189000.00	Doubtful	17-10-2021	Residential House property Situated at Karadigodu Village, Virajpet Taluk, Kodagu. Measuring 802.40 Sq.Mts.	P M Basheer
341	BANGALURU	HASSAN	NELLIHUDIKERI	KARNATAKA	HARIES LIGHT SOUNDS	S N Manju	Main Road, Siddapura, Nellihudikeri, Somwarpet Taluk, Kodagu-571253	K G Road, Siddapura, Nellihudikeri, Somwarpet Taluk, Kodagu-571253	2240000.00	Doubtful	31-03-2021	Residential House Property Situated at Puliyeri Village, Virajpet Taluk, Kodagu. Measuring 21 Cents.	K. Shafi
342	BANGALURU	HASSAN	NELLIHUDIKERI	KARNATAKA	INSHA INTERNATIONAL	Mariyamma M	H. No. 929, M G Colony, Nellyyahudikeri, Kodagu-571253	H. No. 929, M G Colony, Nellyyahudikeri, Kodagu-571253	1937000.00	Doubtful	20-10-2021	Residential House property Situated at Nellyyahudikeri Village, Saomwarpet taluk, Kodagu. Measuring 3.1 Cents.	Mariyamma M & P M Ashraf
343	BANGALURU	HASSAN	KUDUMANGALORE	KARNATAKA	K K HEMANTH KUMAR	Sri Ranga Mosaic & Hollow Bricks	Kudumanagalore Village, Somwarpet Taluk, Kodagu Dist.- 278484	Kudumanagalore Village, Somwarpet Taluk, Kodagu Dist. -278484	53695000.00	Doubtful	24-01-2021	Commercial Property Situated at KIADB Industrial Area, Kudlur Village, Kushalnagar Taluk, Kodagu	Sri Ranga Mosaic & Hollow Bricks
344	BANGALURU	HASSAN	KUDUMANGALORE	KARNATAKA	K K HEMANTH KUMAR	K K Hariprasad	Kudumanagalore Village, Somwarpet Taluk, Kodagu Dist.- 278484	Kudumanagalore Village, Somwarpet Taluk, Kodagu Dist.-278484	53695000.00	Doubtful	24-01-2021	Residential Cum Commercial Vacant Site Property Situated at Kudumanagalore Village, Kushalnagar Hobli, Somwarpet Taluk, Kodagu. Measuring 23 Cents.	K K Hariprasad
345	BANGALURU	HASSAN	KUDUMANGALORE	KARNATAKA	K K HEMANTH KUMAR	K K Hariprasad	Kudumanagalore Village, Somwarpet Taluk, Kodagu Dist.- 278484	Kudumanagalore Village, Somwarpet Taluk, Kodagu Dist.-278484	53695000.00	Doubtful	24-01-2021	Industrial Property Situated at Kudlur Village, Kushalnagara Hobli, Kodagu. Measuring 8.82 Cents	K K Hariprasad
346	BANGALURU	HASSAN	KUNIGAL	KARNATAKA	B B RAMASWANY GOWDA	B B GANGARAJU	Basavamathikere Village, Gowdagere Post, Yediyur Hobli, Kunigal.	Basavamathikere Village, Gowdagere Post, Yediyur Hobli, Kunigal.	9200000.00	Sub-standard	02-05-2023	Residential Property Situated at "Namma Mane" Opp: Shikshakara Bhawan, B M Road, Kunigal, Tumkur	B B RAMASWANY GOWDA
347	BANGALURU	HASSAN	HUDIKERI	KARNATAKA	KALLENGADA G MANOJ	B U Madappa	Belur Village, Hysodlur Post, Virajpet, Kodagu-571249	Hysodlur Village & Post, Virajpet, Kodagu-571249	3292000.00	Doubtful	25-09-2022	Residential House Property Situated at Bellur Village, Hudikeri Hobli, Virajpet Taluk, Kodagu. Measuring Area 20 Cents.	Kallengada G Manoj
348	BANGALURU	HASSAN	BANAVARA	KARNATAKA	GANGAPPA ALIAS GANGADHARAPPA	Kalavathi B	Doddakodihalli, Halebeedu Hobli, Beluru Taluka, Hassan- 573125	Kallanayakanahalli Village, Jajur Gram, Kasaba Hobli, Arasikere taluk, Hassan-573112	2690000.00	Doubtful	28-10-2022	Residential House situated at kallanayakanahalli Village, Jajur Gram, Kasaba Hobli, Arsikere Taluk, Hassan-573103	GANGAPPA ALIAS GANGADHARAPPA
349	BANGALURU	HASSAN	TIPTUR	KARNATAKA	BHARAT CHIKEN CENTER	Saifulla M.	Prop: Mohammed Rafeeq, Head Post office Road, Tiptur 572201	Prop: Best Auto Electricals, Anjuman complex, B H Road, Tiptur- 572201	823000.00	Doubtful	01-03-2021	Residential Site and Building property Situated at 9th Cross, Gandhinagara, Bovi Colony, Tiptur, Tumkur. Measuring 345 Sq.ft.	Mohammed Rafeeq
350	BANGALURU	HASSAN	TIPTUR	KARNATAKA	SUMA POWERLOOM INDUSTRIES	Indra Kumar T	Door. No.77, Annapura, Haepalya Post, Tiptur-572202	Door. No.77, Annapura, Haepalya Post, Tiptur- 572202	1249000.00	Doubtful	31-12-2018	Residential House Situated at Annapura, Halepalya, Tiptur, Tumkur measuring 1402.50 Sq.ft.	Indra Kumar T
351	BANGALURU	HASSAN	TIPTUR	KARNATAKA	SYED TRADERS	T. DINESH KUMAR	No. 542, Railway Station Road, Tiptur Town, Tiptur-572201	Manjunathnagara, Honnavalli, Tiptur Taluk, Tumkur-572201	650000.00	Doubtful	26-12-2018	Residential Site Situated at RCC tank Extension, Gandjinagara, Tiptur Measuring 600 Sq. Ft.	Shahnawaz
352	BANGALURU	HASSAN	ARASIKERE	KARNATAKA	SRI SAI TRADERS	SIDDIAIH	Door No.52/1, 4th Main, K R Extension, Tiptur, Tumkur Dist.	No. 284, 2nd Cross, Gayathri Nagar, Helepalya, Tiptur, Tumkur Dist.	2558000.00	Doubtful		Residential Vacant Site Situated in behind Govt. High school, Annapura, Halepalya, Tiptur, Tumkur Dist. Measuring Area 1620 Sq.ft.	Santosh N D
353	BANGALURU	HASSAN	MADIKERI	KARNATAKA	B M ULLASA	B. U. RANJAN	Kargunda Village, Bhagamandala Hobli, Madikeri Taluk, Kodagu	Kargunda Village, Bhagamandala Hobli, Madikeri Taluk, Kodagu	1101000.00	Doubtful	01-09-2019	Residential House Situated at Kargunda Village, Bhagamandla hobli, Madikeri. Measuring 10 Cents.	B M Ullasa
354	BANGALURU	HASSAN	GORUR	KARNATAKA	M/S SRI KRISHNA MODERN RICE MILL	NIL	SHAMBHUNA THAPURA VILLAGE, KASBA HOBOLI, ARKALGUD TALUK, HASSAN	NIL	2480000.00	Doubtful	31-08-2021	Industrial Property situated at shambhunathapura Village, Kasba Hobli, Arakalgud Taluk, Hassan. Measuring 08 Guntas	S N Krishnegowda
355	BANGALURU	HASSAN	SAKLESHPUR	KARNATAKA	SYED HAFEEZ	RESHMA PARVEEN	HIG 3, Housing Board, Kushalnagar, Sakleshpur, Hassan-573134	HIG 3, Housing Board, Kushalnagar, Sakleshpur, Hassan-573134	1917000.00	Doubtful	28-02-2022	Residential House Property Situated at Housing Board, Near Manasa School Main Road & Church, Kushalnagar, Sakleshpur. Measuring 1989.20 Sq.Ft.	Syed Hafeez

Display of information - Secured assets possessed under the SARFAESI Act, 2002													
Sl no	ZO	RO	BRANCH	STATE	BORROWER NAME	GUARANTOR NAME (WHEREVER APPLICABLE)	REGISTERED ADDRESS OF THE BORROWER	REGISTERED ADDRESS OF THE GUARANTOR(Wherever applicable)	Outstanding Amount ( In Rs)	Asset Classification	Date of Asset Classification	Details of security possessed	Name of the Title Holder of the security possessed
356	BANGALURU	HASSAN	TUMKUR	KARNATAKA	CHANDRADHARA RICE MILL	V.B RAMESH	Prop: Anitha R, No. 17C, 1st Phase, KIADB, Antharasanahally, Tumkur-572106	Akash Namana, 10th Cross SIT Vishveshwaraiah Layout, Tumkur-572102	842000.00	Doubtful	26-02-2023	Industrial Property situated at shambhunathapura Village, Kasba Hobli, Arakalgud Taluk, Hassan. Measuring 08 Guntas	ANITHA R
357	BANGALURU	HASSAN	PONNAMPET	KARNATAKA	H R RAVI	H E SHANTHA KUMARI	APCMS LTD Ponnampet, Kodagu-571216	APCMS LTD Ponnampet, Kodagu-571216	3181000.00	Doubtful	29-05-2022	Residential House Property Situated at Hebbale Village, Virajpet Taluk, Kodagu. Measuring 3.50 Cents	H E SHANTHA KUMARI
358	BANGALURU	HASSAN	UMFB HASSAN	KARNATAKA	VARUN H C	SOWBHAGYA J	#306, Deepika Nilaya, Ashoka Road, Behind Krishna Bekary, Vidya Nagar, Hassan-573201	#306, Deepika Nilaya, Ashoka Road, Behind Krishna Bekary, Vidya Nagar, Hassan-573201	2826000.00	Doubtful	28-11-2021	Residential House property Situated at East of DRII Bharathi Rajshekar House, Ashoka Road, Vidyanagar, Hassan. Measuring 2400 Sq.ft.	Sowbhagya J
359	BANGALURU	HASSAN	SAKLESHPUR	KARNATAKA	MAHESHA B K	VIJAY B D	Edakkumari Nivasa, Near Aiyappa Swamy Temple, Lakshmiapuram, Sakleshpur-573134	Byakaravally Village & Post, Sakleshpur-573134	1253000.00	Doubtful	30-06-2021	Residential Vacant Site Property Situated at Lakshmiapuram Extn. Near Railway Quarters and Forest Office. Sakleshpur. Measuring 222.97 Sq.Mts.	Mahesh B K
360	BANGALURU	HASSAN	KUSHALNAGAR	KARNATAKA	M MOHAMAD	B M ABDULLA	Friens Store, B M Road, 7th Hoskote, Sunkikoppa, Kodagu-571234	93, Kallur, Andagove, 7th Hosakote, Kodagu-571234	1018000.00	Sub-standard	06-11-2023	Residential House Property situated at 1st block, Uluguli Village, Sunkikoppa Town, Somwarpet Taluk, Kodagu. Measuring Area 2.00 Cents	M MOHAMAD
361	BANGALURU	HASSAN	UMFB HASSAN	KARNATAKA	HIRALAL V PATEL	HANSA M PATEL	Belur Road, Near Shankar Vijay Saw Mill, Guddenahalli, Hassan-573201	Belur Road, Near Shankar Vijay Saw Mill, Guddenahalli, Hassan-573201	10311000.00	Doubtful	31-03-2021	Commercial property Situated at Guddenahalli, Koppalu Village, Kasba Hobli, Hassan. Measuring Area 762.00 Sq.Mtrs	HIRALAL V PATEL
362	BANGALURU	HASSAN	KUDUMANGALORE	KARNATAKA	K K HARIPRASAD	M DHANALAKSHMI	Kudumangalore Village, Somwarpet Taluk, Kodagu-571232	Kudumangalore Village, Somwarpet Taluk, Kodagu-571232	3768000.00	Doubtful	28-02-2021	Commercial Property Situated at Kudumangalore Village, Kushalnagar Hobli & Taluk, Kodagu. Measuring Area 2185 Sq.Ft.	K K HARIPRASAD
363	BANGALURU	HASSAN	MADIKERI/ KUSHALNAGAR	KARNATAKA	HOTEL MINISTERS KOURT/M.H. ANNEGOWDA/ BHAIRAVA ENGINEERING WORKS	M A RAGHU	Near kaveri Bridge, B.M. Road, Koppa, Periyapatna Taluka, Mysur Dist.	# 159, Mullusoge Village and Post, Kushalnagar Taluka, Kodagu	15640000.00	Sub-standard	01-05-2023	Commercial Property PID NO. 152200622098000540 Situated at Near Kaveri Bridge, B.M. Road, Koppa, Periyapatna Taluka, Mysore Dist. Total Measuring 91.97 Sq. Mtrs.	M A RAGHU
364	BANGALURU	HASSAN	MADIKERI/KUSHALNAGAR	KARNATAKA	HOTEL MINISTERS KOURT/M.H. ANNEGOWDA/ BHAIRAVA ENGINEERING WORKS	M A RAGHU	Near kaveri Bridge, B.M. Road, Koppa, Periyapatna Taluka, Mysur Dist.	# 159, Mullusoge Village and Post, Kushalnagar Taluka, Kodagu	15640000.00	Sub-standard	01-05-2023	Commercial Property PID NO. 152200622098000547 Situated at Near Kaveri Bridge, B.M. Road, Koppa, Periyapatna Taluka, Mysore Dist. Total Measuring 250.84 Sq. Mtrs.	M A RAGHU
365	BANGALURU	HASSAN	MADIKERI/KUSHALNAGAR	KARNATAKA	HOTEL MINISTERS KOURT/M.H. ANNEGOWDA/ BHAIRAVA ENGINEERING WORKS	M A RAGHU	Near kaveri Bridge, B.M. Road, Koppa, Periyapatna Taluka, Mysur Dist.	# 159, Mullusoge Village and Post, Kushalnagar Taluka, Kodagu	15640000.00	Sub-standard	01-05-2023	Commercial Property PID NO. 152200622098000562 Situated at Near Kaveri Bridge, B.M. Road, Koppa, Periyapatna Taluka, Mysore Dist. Total Measuring 125.70 Sq. Mtrs.	M A RAGHU
366	BANGALURU	HASSAN	MADIKERI/KUSHALNAGAR	KARNATAKA	HOTEL MINISTERS KOURT/M.H. ANNEGOWDA/ BHAIRAVA ENGINEERING WORKS	M A RAGHU	Near kaveri Bridge, B.M. Road, Koppa, Periyapatna Taluka, Mysur Dist.	# 159, Mullusoge Village and Post, Kushalnagar Taluka, Kodagu	15640000.00	Sub-standard	01-05-2023	Commercial Property PID NO. 152200622098000577 Situated at Near Kaveri Bridge, B.M. Road, Koppa, Periyapatna Taluka, Mysore Dist. Total Measuring 538.84 Sq. Mtrs.	M A RAGHU
367	BANGALURU	HASSAN	SHANIVARSANTHE	KARNATAKA	K M DEVARAJA	NAVEEN K D	Kerehalli Village, Handli Post, Somwarpet Taluk-571235	Kerehalli Village, Handli Post, Somwarpet Taluk-571235	2934000.00	Sub-standard	28-08-2023	Coffe Land Bearing Sy No.14 Comprising 0.97 acres situated at kerehalli village, Sanivarsanthe, Somwarpet taluk, Kodagu	K M DEVARAJA
368	BANGALURU	HASSAN	SHANIVARSANTHE	KARNATAKA	K M DEVARAJA	NAVEEN K D	Kerehalli Village, Handli Post, Somwarpet Taluk-571236	Kerehalli Village, Handli Post, Somwarpet Taluk-571236	2934000.00	Sub-standard	28-08-2023	Coffe Land Bearing Sy No.15/2 Comprising 0.19 acres situated at kerehalli village, Sanivarsanthe, Somwarpet taluk, Kodagu	K M DEVARAJA
369	BANGALURU	HASSAN	SHANIVARSANTHE	KARNATAKA	K M DEVARAJA	NAVEEN K D	Kerehalli Village, Handli Post, Somwarpet Taluk-571237	Kerehalli Village, Handli Post, Somwarpet Taluk-571237	2934000.00	Sub-standard	28-08-2023	Coffe Land Bearing Sy No.22/2 Comprising 2.08 acres situated at kerehalli village, Sanivarsanthe, Somwarpet taluk, Kodagu	K M DEVARAJA
370	BANGALURU	HASSAN	SHANIVARSANTHE	KARNATAKA	K M DEVARAJA	NAVEEN K D	Kerehalli Village, Handli Post, Somwarpet Taluk-571238	Kerehalli Village, Handli Post, Somwarpet Taluk-571238	2934000.00	Sub-standard	28-08-2023	Coffe Land Bearing Sy No.34 Comprising 3.32 acres situated at kerehalli village, Sanivarsanthe, Somwarpet taluk, Kodagu	K M DEVARAJA
371	BANGALURU	HASSAN	SHANIVARSANTHE	KARNATAKA	K M DEVARAJA	NAVEEN K D	Kerehalli Village, Handli Post, Somwarpet Taluk-571239	Kerehalli Village, Handli Post, Somwarpet Taluk-571239	2934000.00	Sub-standard	28-08-2023	Coffe Land Bearing Sy No.37 Comprising 0.82 acres situated at kerehalli village, Sanivarsanthe, Somwarpet taluk, Kodagu	K M DEVARAJA
372	BANGALURU	HASSAN	SHANIVARSANTHE	KARNATAKA	K M DEVARAJA	NAVEEN K D	Kerehalli Village, Handli Post, Somwarpet Taluk-571240	Kerehalli Village, Handli Post, Somwarpet Taluk-571240	2934000.00	Sub-standard	28-08-2023	Coffe Land Bearing Sy No.62 Comprising 0.32 acres situated at kerehalli village, Sanivarsanthe, Somwarpet taluk, Kodagu	K M DEVARAJA
373	BANGALURU	HASSAN	SHANIVARSANTHE	KARNATAKA	K M DEVARAJA	NAVEEN K D	Kerehalli Village, Handli Post, Somwarpet Taluk-571241	Kerehalli Village, Handli Post, Somwarpet Taluk-571241	2934000.00	Sub-standard	28-08-2023	Coffe Land Bearing Sy No.63 Comprising 0.45 acres situated at kerehalli village, Sanivarsanthe, Somwarpet taluk, Kodagu	K M DEVARAJA

Display of information - Secured assets possessed under the SARFAESI Act, 2002													
Sl no	ZO	RO	BRANCH	STATE	BORROWER NAME	GUARANTOR NAME (WHEREVER APPLICABLE)	REGISTERED ADDRESS OF THE BORROWER	REGISTERED ADDRESS OF THE GUARANTOR(Wherever applicable)	Outstanding Amount ( In Rs)	Asset Classification	Date of Asset Classification	Details of security possessed	Name of the Title Holder of the security possessed
374	BANGALURU	HASSAN	MADIKERI	KARNATAKA	ABDUL HAMID M U	M U KHALID	#24/140, Azad Nagar, Ukkuda Road, Madikeri, Kodagu	#24/140, Azad Nagar, Ukkuda Road, Madikeri, Kodagu	1006000.00	Doubtful	09-09-2021	Residential Site Property Situated at Azad Nagar, Ukkuda Road, Madikeri, Kodagu. Measuring Area 18 Cents	ABDUL HAMID M U
375	BANGALURU	HASSAN	ARASIKERI	KARNATAKA	JAYAKUMAR	GAJARAJ T	Behind Telephone Exchange, Laksmipura, Arasikere-575103	Behind Telephone Exchange, Laksmipura, Arasikere-575103	1568000.00	Sub-standard	16-05-2023	Commercial cum Residential Building Municipal Site No. 5, Khata No. 1677 Situated at Near APMC Property, B H Road, Arasikere, Hassan. Measuring Area 450 Sq.ft.	JAYAKUMAR & GAJARAJ T
376	BANGALURU	HASSAN	ARASIKERI	KARNATAKA	JAYAKUMAR	GAJARAJ T	Behind Telephone Exchange, Laksmipura, Arasikere-575103	Behind Telephone Exchange, Laksmipura, Arasikere-575103	1568000.00	Sub-standard	16-05-2023	Commercial cum Residential Building Municipal Site No. 6, Khata No. 1678 Situated at Near APMC Property, B H Road, Arasikere, Hassan. Measuring Area 450 Sq.ft.	JAYAKUMAR & GAJARAJ T
377	BANGALURU	HASSAN	UMFB HASSAN	KARNATAKA	RAGHU K K	BHAGYAMMA G R	"Nisarga Nilaya" Near Ramanakatte, 1st Cross, Vidya Nagar Extn, Hassan	"Nisarga Nilaya" Near Ramanakatte, 1st Cross, Vidya Nagar Extn, Hassan	2848000.00	Doubtful	31-03-2021	Residential House Situated at East of Kuntappa Chouldtry, ravindrangara, Hassan. Measuring Area 2805 Sq.Ft.	BHAGYAMMA G R
378	BANGALURU	HASSAN	ARASIKERE	KARNATAKA	NAGARATHNA K S	NIL	MARATAGERE BOVI COLONY, BANAVARA HOBLI, ARASIKERE TALUK, HASSAN	NIL	441000.00	Doubtful	01-06-2022	Industrial Building situated at Maratagere Bovi Colony, Banavara Hobli, ArasikereTaluk, Hassan	NAGARATHNA K S
379	BANGALURU	HASSAN	UMFB HASSAN	KARNATAKA	NOVAMAXX INDIA PVT. LTD	AJAY GUPTA	Plot No. 12 SEZ Textile, KIADB, H N Pura Road, Hassan-573201	Opp. Dr. Giridharilal Garg's Hospital, Mandi Dabwali, Sirsa Dist, Haryana-125104	51719000.00	Doubtful	30-09-2015	Industrial Property Situated in Special Economic Zone-Textile Hassan. Measuring 12120 SQ MTRS.	ANIL KUMAR GUPTA
380	BANGALURU	HASSAN	SAKLESHPUR	KARNATAKA	BYRAMUDI ENTERPRISES	H M PRASHANTH KUMAR	Matadaguddaestate, Udayavara p, Sakleshpur, Hassan-573134	28, Hurudi, Sakleshpura, Hassan-573134	1629000.00	Doubtful	15-11-2022	Residential Vacant Site Situated at Ward No.17 Cross Road,Lakshmpura Extn, Sakleshpura Hassan. Measuring Area 2500 Sq.ft.	K N Menaka Ramachandra
381	BANGALURU	HASSAN	SAKLESHPUR	KARNATAKA	PASHA GINGER TRADING COMPANY	SYED MUFEEZ	Hemavathi Complex, Bhuvaneshwari Complex, Sakleshpura, Hassan	HIG 3, Housing Board, Bhuvaneshwari Complex, Hassan-573134	4473000.00	Doubtful	28-02-2022	Residential House Bearing Municipal Khata No.3631/33001, Azad Road, Sakleshpura, Hassan. Measuring Area 3150 Sq.Ft.	SYED MUFEEZ
382	BANGALURU	HASSAN	BETTAGERI	KARNATAKA	B A MOHAMMED	M A ABDULLA	Hodavada Village, Madikeri Taluk, Kodagu Dist.	Kottamudi Village, Paloor Post, Madikeri Taluk, Kodagu Dist.	1160000.00	Doubtful	29-08-2022	Residential Property Bearing Sy No.46/4 Situated at Hodavada Village, Madikeri Tq, Kodagu Dist. Measuring Area 40.25 Cents	B A MOHAMMED
383	BANGALURU	HASSAN	BETTAGERI	KARNATAKA	SHAMSUDDIN M.B	UMMAR P A	Hodavada Village, Madikeri Taluk, Kodagu Dist.	Hodavada Village, Madikeri Taluk, Kodagu Dist.	728000.00	Doubtful	28-11-2022	Residential Property Bearing Sy. No.132/25 Situated at Paloor Village, Madikeri. Measuring Area 2427.60 Sq. ft.	SHAMSUDDIN M.B
384	BANGALURU	HASSAN	KUSHALNAGAR	KARNATAKA	B L PRASAD	SATHISH B L	#4-18-1, 4th Block, Rathabeedi, Kushalnagar Town, Kodagu Dist.	#4-18-1, 4th Block, Rathabeedi, Kushalnagar Town, Kodagu Dist.	1713000.00	Doubtful	28-11-2022	Residential House Bearing Sy. No.91/11A & 91/10, Situiated at 4th Block, Bypass Road, Kushalnagar Tq., Kodagu Dist. Measuring Area 5.91 Cents.	B L PRASAD
385	BANGALURU	MYSORE	MYSORE MAIN	KARNATAKA	K.RAKESH RAJE URS	MRS. MAYA B SRIDHAR	1) MR. K RAKESH RAJE URS, NO.22, SRINILAYA, CRESCENT ROAD CROSS, SRIKANTAN LAYOUT, KUMARA PARK EAST, HIGH GROUNDS, BANGALORE - 560001,	2) MRS. MAYA B SRIDHAR, W/O RAKESH RAJE URS, NO.22, SRINILAYA, CRESCENT ROAD CROSS, SRIKANTAN LAYOUT, KUMARA PARK EAST, HIGH GROUNDS, BANGALORE - 560001.	507000.00	Sub-standard	26-03-2023	ALL THAT PIECE AND PARCEL OF RESIDENTIAL HOUSE IN THE NAME OF MR. RAKESH RAJE URS. PROPERTY BEARING NO. 235, SITUATED AT T. NARASIPURA ROAD, 1ST STAGE SIDDARATH LAYOUT, NARZARBAD MOHALLA, MYSORE. MEASURING EAST-WEST: 40FT, NORTH-SOUTH: 60.5 FT. TOTAL 2420 SQFT. BOUNDED ON THE EAST: HOUSE NO 234, WEST: HOUSE NO 236, NORTH: ROAD, SOUTH: SITE NO .238.	K RAKESH RAJE URS,
386	BANGALURU	MYSORE		KARNATAKA	SUNITHA WO MANJUNATHA S	N/A	MR.SUNITHA W/O MANJUNATHA S, V.G.KOPPALU VILLAGE, DODDABELALU POST, PERIYAPATNA TQ, MYSORE - 571107.	N/A	1948000.00	Sub-standard	30-04-2023	ALL THE PART AND PARCEL OF COMMERICIAL PROPERTY IN THE NAME OF MRS. SUNITHA, BEARING SY NO 156/2, ALN NO. 113201 DT: 28/02/2020, SITUATED AT DODDABELALU VILLAGE, RAVANDHUR HOBLI, PERIYAPATNA TALUK, TOTAL MEASURING 1 ACRE 04 GUNTA, BOUNDED BY EAST: ROAD, WEST: LAND OF APPLICANT, NORTH: LANDS OF BALAGOPAL KRISHNEGOWDA AND MANJUNATH R, SOUTH: GOVT.ROAD.	SUNITHA
387	BANGALURU	MYSORE	KANAKAPURA ECB	KARNATAKA	SRINIVASIAIH K M / LAKSHMAMMA	SMT. LAKSHMAMMA.	SRINIVASIAIH K.M. S/O CHIKKAMARIAIAH, KATHA NO 114/260/A, BEHIND GOVT SCHOOL, KALLAHALLI, KANAKAPURA.	SMT. LAKSHMAMMA W/O SRINIVASIAIH, KATHA NO. 114/26/A, BEHIND GOVT SCHOOL, KALLAHALLI, KANAKAPURA.	787000.00	Doubtful	28-10-2022	ALL THE PART AND PARCEL OF THE RESIDENTIAL HOUSE IN THE NAME OF LAKSHMAMMA. PROPERTY BERING KATHA NO114/260/A, KALLAHALLI, KANAKAPURA, MEASURING E-W: 12.192MTR, N-S: 10.363MTR, TOTAL 126.34 SQMR. BOUNDED BY EAST: PROPERTY OF CHIKKAMARARAMMA, WEST: SCHOOL LAND, NORTH: ROAD, SOUTH: REMAINING PORTION OF SAME PROPERTY.	LAKSHMAMMA
388	BANGALURU	MYSORE	KANAKAPURA ECB	KARNATAKA	PRATHIBHA J H	SHIVANANDA P.	1) PRATHIABHA J H, W/O SHIVANANDA, NO.14, GOVINDA REDDY LAYOUT, GANAPATHIPURA, ALAHALLI, ANJANAPURA, BANGALORE - 560062,	SHIVANANDA P. NO.14, GOVINDA REDDY LAYOUT, GANAPATHAIPURA, ALAHALLI, ANJANAPURA, BANGALORE-560062.	1960000.00	Doubtful	29-01-2023	ALL THE PART AND PARCEL OF RESIDENTIAL HOUSE IN THE NAME OF PRATHIBHA J H. BEARING KATHA NO 11292/741/A6, WARD NO 20. I.B. LAYOUT, AMBEDKAR NAGAR, KANAKAPRUA TOWN, RAMANAGARA. MEASURING E-W: 40 FT, N-S:30FT, TOTAL 1200SQFT, BOUNDED BY EAST: SY NO 80 BELONGS TO PUTTAKKI GOWDA'S GRAND CHILDREN, WEST: 20FT ROAD, NORTH: LAND OF J. MAHADEVA, SOUTH: LAND OF A.K. CHANDRA.	PRATHIBHA J H

Display of information - Secured assets possessed under the SARFAESI Act, 2002													
Sl no	ZO	RO	BRANCH	STATE	BORROWER NAME	GUARANTOR NAME (WHEREVER APPLICABLE)	REGISTERED ADDRESS OF THE BORROWER	REGISTERED ADDRESS OF THE GUARANTOR(Wherever applicable)	Outstanding Amount ( In Rs)	Asset Classification	Date of Asset Classification	Details of security possessed	Name of the Title Holder of the security possessed
389	BANGALURU	MYSORE	MYSORE MAIN	KARNATAKA	MIRZA IBNE ALI	N/A	Mr. Mirza Ibne Ali #3,S B M Colony Tent Road, Udayagiri, Mysore-570019	N/A	2722000.00	Loss	09-12-2019	All that part of the property consisting of the residential property bearing No.128, Kesare 2nd stage, N R Mohalla, Mysuru owned by Mr. Mirza Ibne Ali and bounded on East by: Property No.127 West by: Property No.129 North by: Property No.151 South by: Road	MIRZA IBNE ALI
390	BANGALURU	MYSORE		KARNATAKA	M/S B G V FLOWERS PROP: DAMODHAR	MR. YOGESH B G, MRS. VIJAYALAKSHMI G.	M/S B G V FLOWERS, PROP: B G DAMODHAR, # KURABANAKATTE VILLAGE, JAKKALLI POST, KOLLEGALA TALUK, CHAMARAJANAGARA - 571440.	MR. B G DAMODHAR, S/O S/O LATE GURUSWAMY, # 7A/396, 1ST CROSS, RAJIV NAGAR, KOLLEGALA - 571440. 3) MR. YOGESH B G, S/O LATE GURUSWAMY, # 7A/396, 1ST CROSS, RAJIV NAGAR, KOLLEGALA - 571440, 4) MRS. VIJAYALAKSHMI G. W/O LATE GURUSWAMY, # 7A/396, 1ST CROSS, RAJIV NAGAR, KOLLEGALA - 571440	1624000.00	Sub-standard	30-03-2023	ALL THE PART AND PARCEL OF COMMERCIAL PROPERTY IN THE NAME OF B G YOGESH, BEARING SITE NO 262, PROPERTY NO 86, SITUATED AT JAKKAHALLI VILLAGE, KOLLEGALA TALUK, CHAMARAJANAGARA DIST. MEASURING 8093.02 SQMT. BOUNDED BY EAST: LAND OF A.R. SATHYANARAYANA, WEST: LAND OF VEEREGOWDA, NORTH: LAND OF S. PALAKSHA, SOUTH: PROPERTY OF JOTHISHWARAGUPTHA.	YOGESH B G
391	BANGALURU	MYSORE	KOLLEGALA	KARNATAKA	JAIN HARDWARE AND PLYWOODS	Mr.A D Pradeepkumar, Mrs.Jyothi, Mrs. Samyak Jain, Mrs.Prabha Pradeep	1) M/s. Jain Hardware & Plywoods No.635, Darshan Complex, Ashoka Road, Mysuru.	Mr.A D Pradeepkumar No.635, Darshan Complex, Ashoka Road, Mysuru. 3) Mrs.Jyothi W/O Late A D Dilipkumar, No.14, 673/1, Century Park Badavane, Vasanth Mahal Road, Mysuru. 4) Mrs. Samyak Jain S/o Mr.A D Dilipkumar, No.14, 673/1, Century Park Badavane, Vasanth Mahal Road, Mysuru. 5) Mrs.Prabha Pradeep W/o A D Pradeepkumar, No.13/1, New No.38, 2nd cross road, venkatalingaiiah Extension, Nazarbad, Mysuru.	1186000.00	Doubtful	27-01-2023	ALL THE PART AND PARCEL OF THE RESIDENTIAL HOUSE IN THE NAME OF MRS. PRABHA PRADEEP. SITUATED AT PROPERTY BEARING NO.13/1, NEW NO.38, 2ND CROSS ROAD, VENKATALINGAIAH EXTENSION, NAZARBAD MOHALLA, MYSURU, MEASURING E-W: 40 FT, N-S: 40 FT TOTAL 1600 SQFT. BOUNDED BY EAST: PROPERTY NO. 47, WEST: ROAD, NORTH: SITE NO.37, SOUTH: PROPERTY NO.39.	MRS. PRABHA PRADEEP.
392	BANGALURU	MYSORE		MYSORE MAIN	KARNATAKA	NAGARAJ S T	S N NAGENDRA, C SHIVAKUMAR,	1) S T NAGARAJ S/o LATE THMMEGOWDA, NO : 5066, 4TH STAGE, 2ND PHASE, VIJAYANAGARA LAYOUT, DEVARAJ MOHALLA, MYSURU,	S N NAGENDRA S/o S T NAGARAJ NO: 5066, 4TH STAGE, 2ND PHASE, VIJAYANAGARA LAYOUT, DEVARAJ MOHALLA, MYSORE. 3) C SHIVAKUMAR S/O LATE CHIKKARAMEGOUDA, NO: 466 A1 BLOCK, 15TH CROSS, 3RD STAGE, VIJAYANAGARA, MYSORE-570017	6950000.00	Doubtful	05-01-2023	ALL THE PART AND THE PARCEL OF THE PROPERTY BELONGS TO NAGARAJU S T. THE RESIDEDNTIAL HOUSE BEARING NO 5066, SITUATED AT 2ND PHASE, 4TH STAGE, VIJAYANAGARA LAYOUT, DEVARAJA MOHALLA, MYSORE, MEASURING EAST-WEST: 9 MTRS, NORTH-SOUTH: 12 MTRS, TOTAL MEASURING 108 SQMTS. BOUNDED BY EAST: PROP NO 5067, WEST: PROP NO 5065, NORTH: PROP NO 5061, SOUTH: ROAD.
393	BANGALURU	MYSORE	MYSORE - N S ROAD	KARNATAKA	IMRAN ULLA KHAN	N/A	Mr.Imran Ulla Khan No.2675, 7th Cross Road, Erakatte Street, Lashkar Mohalla, Mysore,	N/A	1029000.00	Doubtful	05-01-2023	An extent of 882sq ft of land and building in bearing No.2696,2696/1, New No L-4 situated in south cross of Pullikeshi Road, Rajputh Street, Lashkar Mohalla, Mysuru in the name of Mr. Imran Ullan Khan, East by: Property No.2696/B2, West by: Galli, North by: Road, South by: Property of Heera Singh.	IMRANULLAH KHAN



Display of information - Secured assets possessed under the SARFAESI Act, 2002													
Sl no	ZO	RO	BRANCH	STATE	BORROWER NAME	GUARANTOR NAME (WHEREVER APPLICABLE)	REGISTERED ADDRESS OF THE BORROWER	REGISTERED ADDRESS OF THE GUARANTOR(Wherever applicable)	Outstanding Amount ( In Rs)	Asset Classification	Date of Asset Classification	Details of security possessed	Name of the Title Holder of the security possessed
394	BANGALURU	MYSORE	MALURPATNA	KARNATAKA	KALAVATHI WO RAJU	1) Smt. Kalavathi W/o Raju, Sogala Village and post, Chaanapatna Taluk, Ramanagara District. 2) Mr. Rajanna, S/o Papana, Sogala Village and post, Chanapatna Taluk, Ramanagara District. and gurantor 3) Mr. Roopesh Sogala Palya, Sogala Post, Channapatna Taluk , Ramanagara District.	1) Smt. Kalavathi W/o Raju, Sogala Village and post, Chaanapatna Taluk, Ramanagara District. 2) Mr. Rajanna, S/o Papana, Sogala Village and post, Chanapatna Taluk, Ramanagara District. and gurantor 3) Mr. Roopesh Sogala Palya, Sogala Post, Channapatna Taluk , Ramanagara District.	1) Smt. Kalavathi W/o Raju, Sogala Village and post, Chaanapatna Taluk, Ramanagara District. 2) Mr. Rajanna, S/o Papana, Sogala Village and post, Chanapatna Taluk, Ramanagara District. and gurantor 3) Mr. Roopesh Sogala Palya, Sogala Post, Channapatna Taluk , Ramanagara District.	624000.00	Doubtful	30-11-2020	RESIDENTIAL HOUSE IN THE NAME OF MRS. KALAVATHI, BEARING KHATHA NO.468/330/47, SOGALA VILLAGE, VIRUPAKSHIPURA HOBLI, CHANNAPATNA TALUK, RAMANAGARA. MEASURING E-W: 30FT, N-S: 40FT TOTAL 1200SQFT. BOUNDED ON EAST: HOUSE OF MAHADEVA, WEST: HOUSE OF JAYARAMU, NORTH: GOVT ROAD, SOUTH: HOUSE KARIHEGGADE.	KALAVATHI
395	BANGALURU	MYSORE	MYSORE - N S ROAD	KARNATAKA	STAR POLY PACK	Mrs. SEEMA TAJ	M/s. STAR POLY PACK Rep. By Proprietor: MOHAMMED ARIF P, No. 218, B1, 1st STAGE, GAYATHIRIPURAM, NAZARBAD MOHALLA, MYSORE	Mrs. SEEMA TAJ w/o MOHAMMED ARIF P, No. 46, 1st Phase, 1st Stage, Gayathiripuram, Nazarbada Mohalla, Mysuru-570019	2035000.00	Sub-standard	31-03-2023	ALL THE PART AND PARCEL OF RESIDENTIAL HOUSE IN THE NAME OF SEEMA TAJ, BEARING NO. 46, 1ST PHASE, 1ST STAGE, GAYATHIRPURAM, NAZARBAD MOHALLA, MYSORE. MEASURING E-W: 20 FT, N-S: 33 FT TOTAL 660 SQFT. BOUNDED BY EAST: PROP NO.15, WEST: ROAD, NORTH: PROP NO.45, SOUTH: PROP NO 47.	SEEMA TAJ
396	BANGALURU	MYSORE		KARNATAKA	SRI VEERABHADRESHWARA AGENCY	MR. MANJUNATHA J, S/O JAYAPPA,	M/S, SRI VEERABHADRESHWARA AGENCY PROP: NAGARAJU G, # NO. 1807/7, F DIVISION, PILLI (PACHCHAPPA) LAYOUT, CHAMARAJANAGARA - 571303,	MR. MANJUNATHA J, S/O JAYAPPA, WARD NO 1, SOMAVARAPETE, CHAMARAJANAGARA - 571313	819000.00	Loss	11-06-2022	ALL THE PART AND PARCEL OF THE RESIDENTIAL VACENT SITE IN THE NAME OF NAGARAJU G, BEARING NO 18A, ASST.NO.1807/7A,F.DIVISION PILLAI LAYOUT, CHAMARAJANAGARA MEASURING EAST-WEST: 40FT, NORTH-SOUTH: 17FT, TOTAL 680SQFT. BOUNDED BY EAST: ROAD, WEST: ROAD, NORTH: PVT PROPERTY, SOUTH: HOUSE OF SAKKUBAYAMMA.	NAGARAJU G
397	BANGALURU	MYSORE	KOLLEGALA	KARNATAKA	CHANDRASHEAKAR G	GIRIGOWDA M	Shri.CHANDRASHEKAR.G /Shri. GIRIGOWDA M , HONDARABALU VILLAGE, #238/1 MAIN ROAD ,MADHUVANAHALLI ,KOLLEGAL TALUK	Shri.CHANDRASHEKAR.G /Shri. GIRIGOWDA M , HONDARABALU VILLAGE, #238/1 MAIN ROAD ,MADHUVANAHALLI ,KOLLEGAL TALUK	1065000.00	Loss	31/05/2022	ALL THE PIECE AND THE PARCEL OF THE PROPERTY BELONGS TO GIRIGOWDA M.THE RESIDENTIAL HOUSE SITUATED AT HONDARABALU VILLAGE, MADUVANAHALLI GRAMA PANCHYATH PALYA HOBLI, KOLLEGAL TALUK BEARING PROPERTY 575/5 MEASURING EAST -WEST 55FT , NORTH-SOUTH 35FTS, BOUNDED BY EAST :ROAD WEST:VACANT SITE , NORTH:PROPERTY SHAMBUSHETTY, SOUTH:PROPERTY JABULLA.	GIRIGOWDA
398	BANGALURU	MYSORE		KARNATAKA	RANJITH D J	MRS. SAHANA W/O RANJITH D J	MR. RANJITH D J, S/O JAYARAMU, KHB 591, OLD PROP NO 588, S&S, SITUATED AT 383, 13TH CORSS, BLOCK NO.2 (KHB BADAVANE) WARD NO 31, CHANNAPATNA TOWN, RAMANGARA.	MRS. SAHANA W/O RANJITH D J, KHB 591, OLD PROP NO 588, S&S, SITUATED AT 383, 13TH CORSS, BLOCK NO.2 (KHB BADAVANE) WARD NO 31, CHANNAPATNA TOWN, RAMANGARA DIST.	2610000.00	Doubtful	29-01-2023	ALL THE PART AND PARCEL OF RESIDENTIAL HOUSE IN THE NAME OF MR. RANJITH D J, BEARING KATHA NO KHB-591, OLD NO 588, EWS, S&S, E-KATHA NO .31-2-554-383, WARD NO. 31 (KHB BADAVANE), BLOCK NO. 02,13 <sup>TH</sup> CORSS, CHANNAPATNA TOWN, RAMANAGARA, MEASURING E-W, 6MTR, N-S: 9MTR, TOTAL: 54 SQMTR, BOUNDED ON THE EAST: SITE NO 587, WEST: SITE NO 589, NORTH: SITE NO 591, SOUTH: ROAD.	RANJITH D J
399	BANGALURU	MYSORE	RAMANAGARA	KARNATAKA	RAMDEV ELECTRICALS / DURGARAM	MRS. MOVANI C/O DURGARAM,	1) MR. DURGARAM, S/O LUMBARAM, NO. 30-2-511-18, MALLESHWARA EXTENSION , IJOOR, RAMANAGARA - 572159, 2) M/S. RAMDEV ELECTRICALS, PROP: DURGARAM, # 18, 1ST CROSS, BLOCK -2 MALLESHWARA TEMPLE ROAD, IJOOR, RAMANAGARA - 562159,	MRS. MOVANI C/O DURGARAM, NO. 30-2-511-18, MALLESHWARA EXTENSION, IJOOR, RAMANAGARA - 562159	6132000.00	Sub-standard	02-12-2023	ALL THE PART AND PARCEL OF RESIDENTIAL HOUSE IN THE NAME OF MR. DURGARAM. PROPERTY BEARING KATHA NO.6693/3758 & 1507, NEW NO.47/281/1507, PID NO.30-2-511-18, SITUATED AT WARD NO 30, 1ST CROSS ROAD, BLOCK 02, MALLESHWARA BADAVANE, IJOOR BADAVANE, RAMANAGARA.MEASURING E-W: 30FT, N-S: 45FT, TOTAL: 1350 SQFT, BOUNDED BY EAST: SITE NO.61, WEST : SITE NO 63, NORTH: SITE NO. 102, SOUTH: ROAD.	DURGARAM
400	BANGALURU	MYSORE	RAMPURA	KARNATAKA	YELLE GOWDA.R.C SO CHIKKARAME GOWDA	MRS. SHASHI,	1. MR. YELLE GOWDA,, RAMAPURA VILLAGE AND POST, CHENNAIPATNA TALUK, RAMANAGARA	MRS. SHASHI, RAMAPURA VILLAGE AND PSOT, CHANNAPATNA TALUK, RAMANAGARA DIST.	446607.00	Loss	05-06-2019	ALL THE PART AND PARCEL OF RESIDENTIAL HOUSE IN THE NAME OF SMT SHASHI, BEARING PROPERTY / KHANESHUMAR NO.256/184, RAMAPURA VILLAGE, KASABA HOBLI, CHANNAPATNA TALUK, RAMANAGARA DIST. MEASURING E-W: 22 FT, N-S: 43.5 FT, TOTAL: 957 SQFT. BOUNDED ON THE EAST: ROAD, WEST: HOUSE OF PYASEGOWDA, NORTH: MAIRGOWDA'S MALAVAI AH VACANT SPACE, SOUTH: HOUSES OF PUTTAMMA.	SHASHI

Display of information - Secured assets possessed under the SARFAESI Act, 2002													
Sl no	ZO	RO	BRANCH	STATE	BORROWER NAME	GUARANTOR NAME (WHEREVER APPLICABLE)	REGISTERED ADDRESS OF THE BORROWER	REGISTERED ADDRESS OF THE GUARANTOR(Wherever applicable)	Outstanding Amount ( In Rs)	Asset Classification	Date of Asset Classification	Details of security possessed	Name of the Title Holder of the security possessed
401	BANGALURU	MYSORE	RAMANAGARA UBI	KARNATAKA	PARVEEZ UNNISA W O MOHAMMED MUJEEB	MR. MOHAMMED MUJEEB S/O MOHAMMED KHAN.	1) MRS. PARVEEZ UNNISA W/O M D MUJEEB, NO.2882, 1ST CROSS, MOTINAGAR, RAMANAGARA - 562159,	MR. MOHAMMED MUJEEB S/O MOHAMMED KHAN, NO.2882, 1ST CROSS, MOTINAGAR, RAMANAGARA - 562159	792000.00	Sub-standard	29-06-2023	ALL THE PART AND PARCEL OF RESIDENTIAL HOUSE IN THE NAME OF MRS. PARVEEZ UNNISA, BEARING NO 67/2883, SITUATED AT MOTHINAGAR MOHALLA, RAMANAGARA, MEASURING E-W: 15FT & 15 ½ FT, N-S: 57FT & 56FT, TOTAL 855 SQFT & 868 SQFT, (1723 SQFT) . BOUNDED ON THE EAST: MUJEEBULLA KHAN & CHURCH COMPOUND, WEST: PROPERTY OF MOHAMMED KHAN & PROPERTY OF APPLICANT. NORTH: MUNICIPAL ROAD, & MUNICIPAL ROAD, SOUTH: CONSERVANCY GULLY & CHURCH COMPOUND.	PARVEEZ UNNISA
402	BANGALURU	MYSORE		KARNATAKA	VIJAYALAKSHMI	MR.. PARAMESHWARA R, S/O RAMA,	MRS. VIJAYALAKSHMI W/O PARAMESHWARA R, NO. 08, A BLOCK, B B KERI, BANNIMANTAP POST, PULAKESHI ROAD, MYSORE	MR. PARAMESHWARA R, S/O RAMA, NO.08, A BLOCK, B B KERI, BANNIMANTAP POST, PULAKESHI ROAD, MYSORE	1833000.00	Loss	30/10/2022	ALL THE PART AND THE PARCEL OF THE PROPERTY BELONGS TO VIJAYALAKSHMI & R PARAMESHWARA. THE RESIDENTIAL HOUSE BEARING NO 265, EWS HUDCO, SITUATED AT SHARADEVINAGARA, BOGADI 1ST STAGE, CHAMARAJA MOHALLA, MYSORE, MEASURING EAST TO WEST: 4.25 MTRS, NORTH TO SOUTH: 10.00 MTRS. BOUNDED BY EAST: HOUSE NO.266, WEST: ROAD, NORTH: HOUSE NO.236, SOUTH: ROAD.	VIJAYALAKSHMI & R PARAMESHWARA
403	BANGALURU	MYSORE	CHANNAPATNA	KARNATAKA	SUMITHRAMMA WOF RANGASWAMY	MRS. SUMITHRAMMA, W/O LATE RANGASWAMY. MR. MOHAN C R, S/O LATE RANGASWAMY. MR. MADHU C R, S/O LATE RANGASWAMY. MS. SOWJANYA D/O LATE RANGA SWAMY.	MRS. SUMITHRAMMA, W/O LATE RANGASWAMY, NO.55-3, CHIKKAMALURU, CHANNAPATNA.	MR. MOHAN C R, S/O LATE RANGASWAMY, NO. 55-1, CHIKKAMALURU, CHANNAPATNA.  MR. MADHU C R, S/O LATE RANGASWAMY, NO- 55-3, CHIKKAMALURU, CHANNAPATNA.  MS. SOWJANYA D/O LATE RANGA SWAMY, NO. 55-2, CHIKKAMALURU, CHANNAPATNA.	3519000.00	Doubtful	28-11-2022	ALL THE PART AND PARCEL OF RESIDENTIAL HOUSE IN THE NAME OF MRS. SUMITHRAMMA, BEARING PROPERTY NO 414, KATHA NO 3245, CHIKKAMALUR VILLAGE, KASABA HOBLI, CHANNAPATNA. MEASURING 2000 SQFT. BOUNDED BY EAST: PROPERTY OF PRABHA, WEST: PROPERTY OF C.G.VENKATESH, NORTH: PROPERTY OF CHIKKAIDEGOWDA, SOUTH: ROAD.	SUMITHRAMMA
404	BANGALURU	SHIVAMOGGA	CHITRADURGA	KARNATAKA	RUCHITHS FRUITS AND VEGET	NOT APPLICABLE	M H ROAD VIJAYANAGARCHITRADURGA CHITRADURGACHITRADURGAKA RNATAKA-5775019148691376	NOT APPLICABLE	2395164.01	LOSS	27-09-2021	Residential Vacant Site with total land area of 108 Sq Meter 1162.08 Square Feet N S 12 Meters EW 9 Meters bearing No according to Computerized Form No 9 11A 151000203000520045, Grama Panchayat Khata No 4111 30, Megalahalli Village, Kasaba Hobli, Chitradurga Taluk District bounded as under East Ro	Shivaprasad
405	BANGALURU	SHIVAMOGGA	Shimogga Main	KARNATAKA	SHARADA TRAVELS	NOT APPLICABLE	Residential bldg in Site No 32 measuring 3500 Sq Ft, Khata No 369 / 38/32 in ward No 14 of Malavagoppa, Shivamogga City Shivamogga	NOT APPLICABLE	1399076.16	Sub-standard	26-09-2023	Residential bldg in Site No 32 measuring 3500 Sq Ft, Khata No 369 / 38/32 in ward No 14 of Malavagoppa, Shivamogga City Shivamogga	VIMALAKSHI
406	BANGALURU	SHIVAMOGGA		KARNATAKA	LAVA GRAMODHYOGA RAITA SE	NOT APPLICABLE	Property Consists of Ground Floor RCC and GIS Godown Office building having total plinth area 1745 Sq Feet constructed over 15992.6 Sq Feet of land situated Bearing Property Number. 14/15/K NO. 10, E SWATHU NO. 152400603300500017 situated at Karekoppa Village, Chitturu Grama Panchayat, Soraba Taluk	NOT APPLICABLE	949999.63	Doubtful	31-01-2020	Property Consists of Ground Floor RCC and GIS Godown Office building having total plinth area 1745 Sq Feet constructed over 15992.6 Sq Feet of land situated Bearing Property Number. 14/15/K NO. 10, E SWATHU NO. 152400603300500017 situated at Karekoppa Village, Chitturu Grama Panchayat, Soraba Taluk	VENKATESH
407	BANGALURU	SHIVAMOGGA	SHIRALAKOPPA	KARNATAKA	SRI MARUTHI SOUND SYSTEM AND S	NOT APPLICABLE	Residential House Bearing Ground and First Floor GF 300 Sq ft, FF 300 Sq Ft constructed over27.87 Sq Mtrs 300 Sq Ft of land bearing khata number 1056 1056 850 Ward number 1 Devaraj Urs Badavane, Shiralikoppa, Shikaripura Taluk, Shivamogga Dist bounded under East Property of Mrs Salma W/O Khader Sab,	NOT APPLICABLE	938920.00	Doubtful	01-03-2021	Residential House Bearing Ground and First Floor GF 300 Sq ft, FF 300 Sq Ft constructed over27.87 Sq Mtrs 300 Sq Ft of land bearing khata number 1056 1056 850 Ward number 1 Devaraj Urs Badavane, Shiralikoppa, Shikaripura Taluk, Shivamogga Dist bounded under East Property of Mrs Salma W/O Khader Sab,	L KUMARI BAI

Display of information - Secured assets possessed under the SARFAESI Act, 2002													
Sl no	ZO	RO	BRANCH	STATE	BORROWER NAME	GUARANTOR NAME (WHEREVER APPLICABLE)	REGISTERED ADDRESS OF THE BORROWER	REGISTERED ADDRESS OF THE GUARANTOR(Wherever applicable)	Outstanding Amount ( In Rs)	Asset Classification	Date of Asset Classification	Details of security possessed	Name of the Title Holder of the security possessed
408	BANGALURU	SHIVAMOGGA	SHIRALAKOPPA	KARNATAKA	HANUMAN TRADERS	NOT APPLICABLE	Mangalore Tiled Single storeyed Residential House (Plinth Area 1242 Sq Feet) with total land area of 9837.78 Sq Feet (914.04 Square Meters) numbered as Site No. 18, Property No. 12/1, Karekoppa Village, Chitturu Grama Panchayat, Soraba Taluk, Shivamogga District	NOT APPLICABLE	987400.29	Doubtful	01-03-2021	Mangalore Tiled Single storeyed Residential House (Plinth Area 1242 Sq Feet) with total land area of 9837.78 Sq Feet (914.04 Square Meters) numbered as Site No. 18, Property No. 12/1, Karekoppa Village, Chitturu Grama Panchayat, Soraba Taluk, Shivamogga District	GOPAL A
409	BANGALURU	SHIVAMOGGA	SHIKARIPURA	KARNATAKA	A1 TRADERS	NOT APPLICABLE	Vacant residential site with total area of 90 Sq Meter 9 Meter X 10 Meter bearing Khata assessment Number 3631/3511/3472/4862/46 situated in Sy Number 362, Block 3, Beside TCH College Challakere Town Challakere Taluk Chitradurga District bounded as under East Road,West Site Number 41 ,North Site Num	NOT APPLICABLE	1149549.59	Doubtful	30-09-2022	Vacant residential site with total area of 90 Sq Meter 9 Meter X 10 Meter bearing Khata assessment Number 3631/3511/3472/4862/46 situated in Sy Number 362, Block 3, Beside TCH College Challakere Town Challakere Taluk Chitradurga District bounded as under East Road,West Site Number 41 ,North Site Num	ANSAR AHMED
410	BANGALURU	SHIVAMOGGA	CHALLAKERE	KARNATAKA	BILWA ELECTRICALS	NOT APPLICABLE	Double Storey Residential Building GF: 468 Sq Feet FF 325 Sq Feet with total land area of 456.22 Sq Feet OR 42.40 Sq Meter constructed over Site Number 98, Assessment Number 110/79-1, E Property Number 151000100200300099 of Thimmapiahnahalli Village, Nayakanahatti Hobli, Challakere Taluk Chitradurga	NOT APPLICABLE	892667.20	Doubtful	30-09-2019	Double Storey Residential Building GF: 468 Sq Feet FF 325 Sq Feet with total land area of 456.22 Sq Feet OR 42.40 Sq Meter constructed over Site Number 98, Assessment Number 110/79-1, E Property Number 151000100200300099 of Thimmapiahnahalli Village, Nayakanahatti Hobli, Challakere Taluk Chitradurga	YUVARAJA B T
411	BANGALURU	SHIVAMOGGA		KARNATAKA	VAIBHAV TRADING COMPANY	NOT APPLICABLE	Residential Property Constructed over Site No 09 and 72 bearing Khata No 41213, 4144, 4144 9 and 4390, 4434, 4434 beside seetharam layout ,Valmiki Nagar Challakere, Dist Chitradurga	NOT APPLICABLE	12500000.00	Doubtful	30-04-2021	Residential Property Constructed over Site No 09 and 72 bearing Khata No 41213, 4144, 4144 9 and 4390, 4434, 4434 beside seetharam layout ,Valmiki Nagar Challakere, Dist Chitradurga	GURUBASAVARAJ
			CHALLAKERE										
412	BANGALURU	SHIVAMOGGA	CHALLAKERE	KARNATAKA	BHARGAVA INDUSTRIES	NOT APPLICABLE	Site No 22 Khata No 60/58/2221/22, 4 th Block , APMC Yard . Challakere	NOT APPLICABLE	2377508.00	Doubtful	08-04-2018	Site No 22 Khata No 60/58/2221/22, 4 th Block , APMC Yard . Challakere	SRINIVASALU C R
413	BANGALURU	SHIVAMOGGA		KARNATAKA	SHANTHA INDUSTRIES	NOT APPLICABLE	A Vacant House site property measuring N S 9 Meters, E W 15 Meters or 135 Sq Meters or 1500 Square Feets) bearing number H-73, E Swathu No 152400502100320020 situated in Sy No 62, Shaktidhama Township Layout H block, Virupinakoppa Village with local limits of Koteganur Grama Panchayat Kasba Hobli Sh	NOT APPLICABLE	840000.00	Doubtful	01-11-2020	A Vacant House site property measuring N S 9 Meters, E W 15 Meters or 135 Sq Meters or 1500 Square Feets) bearing number H-73, E Swathu No 152400502100320020 situated in Sy No 62, Shaktidhama Township Layout H block, Virupinakoppa Village with local limits of Koteganur Grama Panchayat Kasba Hobli Sh	DARWIN P
			BADHRAVATHI JANNAPURA										

Display of information - Secured assets possessed under the SARFAESI Act, 2002													
Sl no	ZO	RO	BRANCH	STATE	BORROWER NAME	GUARANTOR NAME (WHEREVER APPLICABLE)	REGISTERED ADDRESS OF THE BORROWER	REGISTERED ADDRESS OF THE GUARANTOR(Wherever applicable)	Outstanding Amount ( In Rs)	Asset Classification	Date of Asset Classification	Details of security possessed	Name of the Title Holder of the security possessed
414	BANGALURU	SHIVAMOGGA	SARATHI	KARNATAKA	PRAGNA AGRO FERTILIZER	NOT APPLICABLE	Single Storeyed Residential Building (GF: 757 Sq Feet) constructed over 1000 Sq Feet (92.9 Sq Meter) of Land, Bearing Gram Panchayat Property Number 458/7D (e Property No 151200301900300539), Sarathi Village Harihar Taluk Davangere District	NOT APPLICABLE	1036298.00	Doubtful	27-12-2018	Single Storeyed Residential Building (GF: 757 Sq Feet) constructed over 1000 Sq Feet (92.9 Sq Meter) of Land, Bearing Gram Panchayat Property Number 458/7D (e Property No 151200301900300539), Sarathi Village Harihar Taluk Davangere District	Mr. Suresh S/o Kotrappa T
415	BANGALURU	SHIVAMOGGA	SHIVAMOGGA MAIN	KARNATAKA	SRI VENKATESHWARA INDUSTRIES, Shri Ramachandra	NOT APPLICABLE	Single storey Residential building Mangalore Tiles GF 2024 Sq Feet with total land area of 3267 Square Feet 03 Guntas situated in Survey Number 55, Assessment register No.118 of Hanchinasiddapura Village, Agardahalli Grama Panchayath, Bhadravathi Taluk Shivamogga District bounded as under East Prop	NOT APPLICABLE	6125636.00	Doubtful	15-04-2017	Single storey Residential building Mangalore Tiles GF 2024 Sq Feet with total land area of 3267 Square Feet 03 Guntas situated in Survey Number 55, Assessment register No.118 of Hanchinasiddapura Village, Agardahalli Grama Panchayath, Bhadravathi Taluk Shivamogga District bounded as under East Prop	S V RAMACHANDRA
416	BANGALURU	SHIVAMOGGA	SHIVAMOGGA MAIN	KARNATAKA	MDS STONE CRUSHERS	NOT APPLICABLE	All that piece and parcel of RCC house property situated within Shivamoga city Corporation ward No 34, Vinobhanagara, 3rd stage, 2nd block, bearing site No.14, measuring 157.50 Sq mtr GF 1207.25 sq ft, FF-1089 sqft and bounded by: East Site No.13, West Road, North Road, South Site No.15	NOT APPLICABLE	2500000.00	Doubtful	29-01-2020	All that piece and parcel of RCC house property situated within Shivamoga city Corporation ward No 34, Vinobhanagara, 3rd stage, 2nd block, bearing site No.14, measuring 157.50 Sq mtr GF 1207.25 sq ft, FF-1089 sqft and bounded by: East Site No.13, West Road, North Road, South Site No.15	SUBRAMANI
417	BANGALURU	SHIVAMOGGA	SAGAR MAIN	KARNATAKA	SHREE DURGA AGENCY	NOT APPLICABLE	Mangalore tiled house in site mearusing 1897.5 Sq. ft situed in Khata No 62-132-132-1019 Aramane Keri Keladi Road Sagar -577401	NOT APPLICABLE	1902852.00	Doubtful	15-08-2021	Mangalore tiled house in site mearusing 1897.5 Sq. ft situed in Khata No 62-132-132-1019 Aramane Keri Keladi Road Sagar -577401	NAGARAJ T S
418	BANGALURU	SHIVAMOGGA	Chikkamagaluru	KARNATAKA	TAG MOTORS	NOT APPLICABLE	Residentail Site No 54 and in Sy No 07 , At ward No 02, Dantara Makki,Bypass Road Chikmagaluru meaasuring 28.79 x 29.87 Mrt, Total 859.896 Sq Mtr, situted in Chikmagaluru	NOT APPLICABLE	24974750.03	Doubtful	30-09-2019	Residentail Site No 54 and in Sy No 07 , At ward No 02, Dantara Makki,Bypass Road Chikmagaluru meaasuring 28.79 x 29.87 Mrt, Total 859.896 Sq Mtr, situted in Chikmagaluru	H NANDA KISHORE & K E KUMARA SWAMY
419	BANGALURU	SHIVAMOGGA	HARIHAR	KARNATAKA	MATHRUSHREE LAKSHAMAMMA KISAN	NOT APPLICABLE	K BEVINAHALLIPO NANDIGAVIDAVANAGEREKARNAT AKA-577601948155055	NOT APPLICABLE	3400801.14	Doubtful	01-03-2021	Residential site and building bearing Khata No 212 measuring 20.08 feet x 109 feet situated at K. Bevinahalli Village Kasaba Hobli Harihara Taluk, Davanagere Dist bounded East Property of Manajappara Basappa West Property of Mr B.A Maheshwarappa, North Property of Mr D Siddappa South	K BEVINAHALLI
420	BANGALURU	SHIVAMOGGA	HARIHAR	KARNATAKA	SRI DATTA TEXTILES	NOT APPLICABLE	Residentail site and building bearing Site No 120 Poroperty No 352/120 measuring EW12 FEET X NS18 Feet Situated In Amarawathi Village , Harihara Taluk Davanagere Dist	NOT APPLICABLE	1018605.00	Doubtful	30-09-2016	Residentail site and building bearing Site No 120 Poroperty No 352/120 measuring EW12 FEET X NS18 Feet Situated In Amarawathi Village , Harihara Taluk Davanagere Dist	H SHUSHEELENDRA RAO

Display of information - Secured assets possessed under the SARFAESI Act, 2002													
Sl no	ZO	RO	BRANCH	STATE	BORROWER NAME	GUARANTOR NAME (WHEREVER APPLICABLE)	REGISTERED ADDRESS OF THE BORROWER	REGISTERED ADDRESS OF THE GUARANTOR(Wherever applicable)	Outstanding Amount ( In Rs)	Asset Classification	Date of Asset Classification	Details of security possessed	Name of the Title Holder of the security possessed
421	BANGALURU	SHIVAMOGGA	HARIHAR	KARNATAKA	HRP BRICKS	NOT APPLICABLE	Three storied residential building GF1109 Sq Ft, FF1161 Sq ft, SF1161 Sq Feet land area1470 Sq feet bearing site No 77 Door No Khata No 3726/3734/3726,K Division, Kalidas Nagar,Harihara, Dist Davanagere and bounded by East : Property of Khadara Sab, West : Remaining property of owner, North Road S	NOT APPLICABLE	2134462.00	Doubtful	01-04-2021	Three storied residential building GF1109 Sq Ft, FF1161 Sq ft, SF1161 Sq Feet land area1470 Sq feet bearing site No 77 Door No Khata No 3726/3734/3726,K Division, Kalidas Nagar,Harihara, Dist Davanagere and bounded by East : Property of Khadara Sab, West : Remaining property of owner, North Road S	K RIYAZ KHAN
422	BANGALURU	SHIVAMOGGA	BHADRAVATI-B.H.ROAD	KARNATAKA	S B SHIVJI RAO SHINDE	NOT APPLICABLE	S/O BHAVANI RAOASHA NIVASSHIMOGAKARNATAKA-5773019449159977	NOT APPLICABLE	1562994.00	Doubtful	19-06-2022	Single Storey Residential building GF 1024 Square Feet with total land area of 169.08 Square Meters, bearing Door M K No 213 4, E Swathu property no 1524001002200120101 situated at Marashettihalli village within the local limits of Marashettihalli Gram Panchayat, Holehonnur Hobli, Bhadravathi Tal	S B SHIVJI RAO SHINDE
423	BANGALURU	SHIVAMOGGA	BHADRAVATI-B.H.ROAD	KARNATAKA	C M MUPASILA	NOT APPLICABLE	S/O C M IBRAHIM SABNO 38 EKINSA COLONY T K ROADSHIMOGAKARNATAKA-5773017353387188	NOT APPLICABLE	38202602.00	Doubtful	29-03-2016	All that piece and parcel of Immoveable property measuring 51051 Sq Ft with Cinema Theatre therein situated in Lower Hutha, ward Number 02, property number 316 old Number 270-293, Municipal Khata Number 278 Assessment Number 293 bhadravathi District Shivamogga.	C M Mupasila
424	BANGALURU	SHIVAMOGGA	BHADRAVATI-B.H.ROAD	KARNATAKA	MEER MOENUDDIN	NOT APPLICABLE	S/O SYED GHOUSEH K G N MANZIL , I ST CROSS,SHIMOGAKARNATAKA-5773018095428858	NOT APPLICABLE	1638002.39	Doubtful	01-03-2021	House site measuring37/15 Sq ft constructed in Site measuring 44 ft in east to west and 171.2 ft to north to south , bearing Khata No 45/51 Assessment No 51( Old Khata No 95)assessment No 112) ward No 05, Kote Area,Basavana Beedhi, Old Town, Bhadravathi, Shivamogga Dist	MEER MOENUDDIN
425	BANGALURU	SHIVAMOGGA	BHADRAVATI-B.H.ROAD	KARNATAKA	SHRIDHARABABU R	NOT APPLICABLE	SOF RANGAPPA 107 SCHOOL ROADOPP OPEN VELL AGASANAHALLI DASARAKALLAHALLISHIMOGAKARNATAKA-5773017406095318	NOT APPLICABLE	593390.00	Doubtful	27-05-2022	Single Storey Residential Building with Ground Floor Built up area of 879.95 Square Feet with Total Land area of 2255 Square Feet (209.49 Square Meter) bearing E Swathu Property No.152400100100300108, Assessment Number 114/1 situated at Agasanhalli village, Dasarakallahalli Gram Panchayat, Holehonnuru	SHRIDHARABABU R
426	BANGALURU	SHIVAMOGGA		KARNATAKA	H B SHAKUNTHALA	NOT APPLICABLE	15 Acres of Coffee Grown Land situated in Survey Number 25 2 at Basapura Village Chikmagalur Taluk and district.	NOT APPLICABLE	5992304.00	Doubtful	27-06-2019	15 Acres of Coffee Grown Land situated in Survey Number 25 2 at Basapura Village Chikmagalur Taluk and district.	H B SHAKUNTHALA
427	BANGALURU	SHIVAMOGGA	BALEHONNUR	KARNATAKA	KAVISHA H S	NOT APPLICABLE	S/O SRINIVASA H BHANAGALU ADDAGADDE POSTCHICKMAGALURKARNATAKA-5771399945342433	NOT APPLICABLE	1144330.49	Doubtful	24-01-2022	Residentail house bearing Mno 15090060100300017 measuring 505.85 Sq Mtr,( 5 Guntas ) Assement No 13/1 at Addagadde Grama Panchayat, sringere Taluk Chikmagaluru Dist	KAVISHA H S
428	BANGALURU	SHIVAMOGGA	SRINGERI	KARNATAKA	SANGEETHA	NOT APPLICABLE	W/O SHIVAPPA HHAROGOPPA AT & POSTSHIMOGAKARNATAKA-5774278884663162	NOT APPLICABLE	1250000.00	Doubtful	30-09-2017	Single Storey Mangalore Tiled Residential Building GF 561 Sq Feet along with total land area 2400 Sq Feet 222.96 Sq Mtrs bearing House Number 13, PP Number 143 13, Khata Number 152400401500120007, Anjanapura Circle, Harogoppa, Shikaripura, Shivamogga District bounded as under East Property of Mr.	SANGEETHA
429	BANGALURU	SHIVAMOGGA	SHIKARIPURA	KARNATAKA	T BHAGYAMMA	NOT APPLICABLE	WIFE OF P PATHALINGAPPAHEAD MASTER GOVLT HIGHER PRIMARYCHITRADURGAKARNATAKA-5775229740784759	NOT APPLICABLE	987312.46	Doubtful	15-02-2019	Single Storey Residential building Built up Area 592 Square Feet with total land area of 1200 Square Feet 111.52 Square Meter bearing site number 28, E Property Number 151000103200320007, Khata Number486,Re Sy Number19, Kaaparahalli Village, Sanikere Gram Panchayat Kasba Hobli Challakere	T Bhagyamma
430	BANGALURU	SHIVAMOGGA	CHALLAKERE	KARNATAKA	R DHANANJAYA	NOT APPLICABLE	SON OF M RAMURAVINDRA COLLEGE ROADCHITRADURGAKARNATAKA -5775229448728440	NOT APPLICABLE	6456500.00	Loss	08-01-2019	Open Site No 37,Khata No 725, Narahari Nagar Badavane, Nagarmgere Grama Division , Challakere, Chitraduraga Dit	R DHANANJAYA
431	BANGALURU	SHIVAMOGGA	YAGATI	KARNATAKA	M H SAROJA	H V Srinivas	W/O H V SREENIVASAVENKATESHWARA KRUPACHICKMAGALURKARNATAKA-5775489448413965	S/o Venkatappa, Venkateshwara Krupa, 2nd Cross,Subhas Nagar, Kadur-577548	1363742.00	Doubtful	28-11-2022	Double storied Residential bldgs. GF800 Sq. Ft, FF 800 Sq.Ft constructed over the land measuring 97.92 Sq Mtr bearing Site No 06, A block, Kadur Municipality Khata Number 385/366 ward Number 18 ,yemmedoddo Road Kadur Town, Kadur Taluk, Chikmagaluru Dist.	M H SAROJA
432	BANGALURU	SHIVAMOGGA	Davangere-Mandipet	KARNATAKA	B LAXMIDEVI	NOT APPLICABLE	Site No 10 Behind M V PU College Davanagere	NOT APPLICABLE	68833573.00	Doubtful	29-09-2014	4 Acres 20 Guntas of Land along with a Godown building built up area 1,19,500 Square Feets situated in Sy Number 72 1 73 2 Near Canal Thurchaghatta Village Channageri Taluk Davangere Distrct bouded as under East Anjaneyaswamy Temple Road Panchaiah s land West Land of Mr Keshavamurthy North Road,Sou	B LAXMIDEVI
433	BANGALURU	SHIVAMOGGA	Davangere-Mandipet	KARNATAKA	GAYATHRAMMA	NOT APPLICABLE	W/O R BASAVARAJ C/O KOTRAPPA KOMPER, KARIGANOOR PO , CHANANGIRI TQ, DAVANAGERE, KARNATAKA, INDIA.	NOT APPLICABLE	84892119.00	Doubtful	11-12-2015	Site No 34,35 and 36 door No 2085,2086 and 2087 measuring total 5310 Sft Near PWD Quarters Davangere	GAYATHRAMMA

Display of information - Secured assets possessed under the SARFAESI Act, 2002													
Sl no	ZO	RO	BRANCH	STATE	BORROWER NAME	GUARANTOR NAME (WHEREVER APPLICABLE)	REGISTERED ADDRESS OF THE BORROWER	REGISTERED ADDRESS OF THE GUARANTOR(Wherever applicable)	Outstanding Amount ( In Rs)	Asset Classification	Date of Asset Classification	Details of security possessed	Name of the Title Holder of the security possessed
434	BANGALURU	SHIVAMOGGA	Davangere-Mandipet	KARNATAKA	K CHANNABASAPPA	NOT APPLICABLE	Commercial Cum Residential Bldg Khata No 399/36/2 , 16TH Main BTM layout,t Kuvempu Nagar Bengaluru	NOT APPLICABLE	73873809.00	Doubtful	28-09-2015	Commercial Cum Residential Bldg Khata No 399/36/2 , 16TH Main BTM layout,t Kuvempu Nagar Bengaluru	K CHANNABASAPPA
435	BANGALURU	SHIVAMOGGA	HARIHAR	KARNATAKA	RUDRAPPA C	NOT APPLICABLE	S/O CHANNAVEERAPPABEHIND SIDDALINGESHWAR SCHOOLDAVANAGEREKARNATAK A-5770038970916767	NOT APPLICABLE	639614.80	Doubtful	28-09-2016	Residential Site bearing No 129/1B Measuring 59.68 feet x 58.6 feet , Avaragere Village Davanagere	RUDRAPPA C
436	BANGALURU	SHIVAMOGGA	BUKKAMBUDHI	KARNATAKA	SHASHIDHAR M	NOT APPLICABLE	Residential house RCC Cum Tiled bearing No 16 E measuring 1185.20 Sq ft, Hariyanahalli Village Shivani Hobli Ajjampur Taluk Chikmagalur Dist	NOT APPLICABLE	914219.25	Doubtful	31-12-2019	Residential house RCC Cum Tiled bearing No 16 E measuring 1185.20 Sq ft, Hariyanahalli Village Shivani Hobli Ajjampur Taluk Chikmagalur Dist	SHASHIDHAR M
437	BANGALURU	SHIVAMOGGA	Davangere-Mandipet	KARNATAKA	MANJUNATH L	PALLAVI M	NO 679/ A 8TH CROSS BHAGATH SINGH NAGAR, DAVANGERE, KARNATAKA - 577002	NA	246210.00	Doubtful	28-02-2022	Residential house bearing site no 34and 35 D.No 91/78B, Sy No 130/1, 5th Ward, 7th Division, Behind D & E Qtrs Near Park, D.C.M Township P.B Road Davangere and bounded in East by Road, West by compound wall, North by site no 35 and south by site no 33.	Manjunath L
438	BANGALURU	SHIVAMOGGA	Thirthahalli	KARNATAKA	K J SUBODH KUPPALI	SHILPA K C	HIREKODIGE POST, THIRTHAHALLI, KARNATAKA - KARNATAKA	# 4 KUPPALLI, BEKKANNURU THIRTHAHALLI SHIMOGA DIST, KARNATAKA	139677.25	Sub-standard	01-04-2023	Residential site and building Part and parcel of 32670 Sqft land bearing property number189/21/1e pid no 152400700600196 situated at bekkannur village devangi gp Thirthahalli bounded in East by Kuppali Kavishala Road, West by Land Sy no 21, North by Property of Mr Chandrappa Gowda	K J Subodh Kuppali
439	BANGALURU	SHIVAMOGGA	Tarikere	KARNATAKA	B VENUGOPAL	VENUGOPAL B	SON OF LATE A BALASUNDARAM, D V G ROAD, TARIKERE - 577228	NA	980481.00	Sub-standard	07-11-2023	EM of Non Agriculture immovable property bearing TMC Asst. No. 4559/A, 4425/A, measuring 14*38 feet, situated at Eastern side of Old Santhe Maidana/Sandy abutting, Talkere town, Tarikere Taluk, Chikmagalur Dist along with building constructed on it within the limit of sub-registration limit of Tarikere Town and comprised in East by property of T N Manjunath, West by Road, North by property of T N Manjunath and south by Property of K V Vasu	VENUGOPAL B
440	BANGALURU	SHIVAMOGGA	Davangere Mandipet	KARNATAKA	S HIMDAS	BAMRI DEVI	S/O SOVALDAS JI DOOR NO 1674/21 B 6TH CROSS, SRINIVASA NAGAR NARELI NAGAR DAVANAGERE, KARNATAKA	W/O.HIMDAS D.NO:1674/21 B, 6TH CROSS,SRINIVASA NAGAR NARELI NAGAR, DAVANAGERE, KARNATAKA - 577001	337835.00	Doubtful	01-07-2019	All that piece and parcel of residential property bearing site no 21 D.NO 1674/21 - B 6th cross Srinivasa Channagiri Road Davangere and bounded in East by remaining portion of site no 21, west by site no 22, north by road, south by private property	HIMADAS S
441	BANGALURU	SHIVAMOGGA	Shimogga Main	KARNATAKA	Manjunatha	LAXMAN M	S/O MAHADEVAPPA, SRI RENUKA NILAYA, OPP PARAMESHWARA SAW MILL, RAVI VERMA STREET, KARNATAKA,SHIMOGGA 577201	S/O MAHADEVAPPA, SRI RENUKA NILAYA, OPP PARAMESHWARA SAW MILL, RAVI VERMA STREET, KARNATAKA,SHIMOGGA 577201	1025347.00	Sub-standard	31-03-2023	That all part and parcel of RCC ground and first floor house property situated within Shivamogga Corporation limits, in Ward No 23, Raviverma street, bearing present corporation Assessment No : 682-682-651/1, measuring in total 18*50 feet or in total 900 sq feet bounded in east by passage, west by propoert of S V Thimmiah, North by property of Rajagopalan Archar and South by Raviverma street.	LAXMAN M
442	BANGALURU	SHIVAMOGGA	Shimogga Main	KARNATAKA	SS PLYWOOD GLASSES AND HARDWARE	JAYANNA K B	S/O BASSAPPA K, H NO 320, 1ST CROSS, BASAVANA GUDI, SHIMOGGA 577201	S/O BASSAPPA K, H NO 320, 1ST CROSS, BASAVANA GUDI, SHIMOGGA 577201	1596803.96	Doubtful	16-01-2023	That all part and parcel of vacant site property situated within Shimoga city corporation limits, in Ward No:8, Navule, site formed in alienated land of Sy No. 106/7,10,11,12, of Navule village, bearing site No.:03, and Corporation Assessment (Khate) No.:3133, Measuring (7.01+9.30)/2 X (9.13+10.77)/2 meter or in total 81.1422 Sq. meter bounded in East: Road: West: Sy No:107, North: Site No.02, South: Site No.04 and That all part and parcel of vacant site property situated within Shimoga city corporation limits, in Ward No:8, Navule, site formed in alienated land of Sy No. 106/7,10,11,12, of Navule village, bearing site No:04, and Corporation Assessment (Khate) No:3134, Measuring (3.58+9.13)/2 X (9.09+10.65)/2 meter or in total 62.723 Sq. meter bounded in East: Road: West: Sy No:107, North: Site No.03, South:9.00 Meter Road	K B Jayanna
443	BANGALURU	SHIVAMOGGA	Mudigere	KARNATAKA	K T Jayaprakash	NA	no: 39 3rd Main road, Raghavendra Block, Bangalore south, Banashankari, Bangalore 560050	NA	472729.00	Sub-standard	14-06-2023	The Mortgage of House or Flat Part and parcel of land measuring 2400 SQFT bearing S NO:30 , Assessment No: 572 situated at Hesagal village , Mudigere Tq along with the Building constructed thereon bounded in east by road, west by government land, north by road and south by government land.	K T Jayaprakash
444	BANGALURU	SHIVAMOGGA	Sarathi	KARNATAKA	PRABHU P N	NAGAPPA POOJAR	S/O NAGAPPA PUJAR, 1ST MAIN 15 TH CROSS, JAI BHIMANAGARA, HARIAHR TALUK, DAVANGERE DIST, PIN 577601	S/O NAGAPPA PUJAR, 1ST MAIN 15 TH CROSS, JAI BHIMANAGARA, HARIAHR TALUK, DAVANGERE DIST, PIN 577601	827478.00	Doubtful	29-09-2018	All that piece and parcel of land and building open site bearing site no 5, E property no 6-4 142-6 current assessment no 1763/1690-5-1763 siuates at 'H' Division, ward no 6, Jai Bheema Nagar, Harihar, Measuring 30*20 feet i.e 600 sq ft which is bounded in East by road, West by Site No 16, North by Road, South By site no 4.	PRABHU P N

Display of information - Secured assets possessed under the SARFAESI Act, 2002													
Sl no	ZO	RO	BRANCH	STATE	BORROWER NAME	GUARANTOR NAME (WHEREVER APPLICABLE)	REGISTERED ADDRESS OF THE BORROWER	REGISTERED ADDRESS OF THE GUARANTOR(Wherever applicable)	Outstanding Amount ( In Rs)	Asset Classification	Date of Asset Classification	Details of security possessed	Name of the Title Holder of the security possessed
445	BANGALURU	SHIVAMOGGA	Mudigere	KARNATAKA	M/S U.K Coffee Links	Raziaya Sultana	Diksha Medicals Assessment No 2675/1827, Shop No 14 Aiyappa Tower, K.M Road, Mudigere -577132, Chikmagaluru.	NA	2750382.00	Sub-standard	30-09-2023	Residential RCC house building bearing No 24-4-548-60, Assessment No 12590/12590, measuring East to West 6.096012 Mtr x North South : 21.336043 Mtrs measuring in total 130.0642 Sq, Mtrs, with plinth area 950 Sq. feet, Situated in No 60, Second Cross, North Block, Ward No 24, Chikmagaluru and bounded as under : East : PID No 24-4-548-60, West : PID No -24-4-548-62, North : PID No 24-4-549-131A, South : Road.	Raziaya Sultana
446	BANGALURU	SHIVAMOGGA	SHIRALAKOPPA	KARNATAKA	S MEENA WELDING WORKS AND SALES	AZEEZ KHAN	S/O ABDUL REHAMAN SAB, R/O SHIRALKOPPA TOWN, SHIAKRIPIRA TALUK	R/O CHIKJAMBUR VILLAGE, TALUK SHIKARIPURA, DISTRICT SHIMOGA	935646.00	Sub-standard	18-10-2023	House property measuring 12.6 x 70 feet , Khata Number 1277/1227/1017, situated at ward No 5/2, H.K Road, Shirolkoppa Town Shikaripura Taluk Shivamgga Dist and bounded by East : Property of Byadagi Ameer Khan, West : Oni, North : H.K Road , South : Conservancy	AZEEZ KHAN
447	BANGALURU	SHIVAMOGGA	SHIRALAKOPPA	KARNATAKA	S M WOOD CARPENTER	NA	S/O S M ISMAIL SAB, DB KERI SHIRALKOPPA, SHIKARIPURA TALUK, DISTRICT SHIMOGA 577428	NA	243543.00	Sub-standard	30-09-2023	Residential house constructed in site measuring 24688 Mtr x 3.65 Mtrs , total 90.30 Sq Mtr, therein bearing E Katha No 19-14-22-Katha No 1255/1255/1041, Situated in Ward No 10 Doddbyananda Keri, Shirolkoppa Town, Shikaripura Taluk. And bounded by East : Property of Reyaz Ahamad, West : Property of Mamtaz Begam, , North : Muncipal Road and North : Conservancy.	S.M ABEED
448	BANGALURU	SHIVAMOGGA	CHIKKMAGALUR	KARNATAKA	A B LINGE GOWDA (LATE)	R G LEELAVATHI	S/O LATE A N BASAVALINGE GOWDA, EMMEKHAN ESTATE MUTHINAPURA, MALLENAHALI	A L RUDRESH	24970285.00	Sub-standard	29-08-2023	EMG of Coffee land measuring 60.28 acres situated in Survey number 148,149,98,3,147,150,152,83,48 located in Muthinapura and gonakal villages chikkmagaluru Taluk, Chikkmagalur Dist.All the above Coffee land standing in the name of Mr. LATE A B LINGE GOWDA S/O LATE A N BASAVALINGE GOWDA.2.TWO VACANT SITES BEARING PROPERTY TAX REGISTER NO. OLD NO. 13653/13683/822. SITE NO. 156 MEASURIN G 12.192*6.09 METERS AND 11.88*17.98 METERS SITUATED AT RAGHAVENDRA SWAMY MUTT ROAD BASAVANAHALLI EXTENTION WARD NO.28, CHIKMAGALURU CITY WITH FOLLOWING BOUNDARIES EAST- SRI RAGHAVENDRA SWAMY MUTT ROAD, WEST- PROPERTY OF RAMACHAR AND Mr. JOSEPH GEORGE DENNIS, SOUTH- PROPERTY OF H K SANDHYA, NORTH- PROPERTY OF B LAXMANATHE ABOVE MENTIONED PROPERTY IS STANDING IN THE NAME OF Mrs. R G LEELAVATHI W/O LATE A B LINGE GOWDA AND Mr. LATE A B LINGE GOWDA S/O LATE A N BASAVALINGE GOWDA.	R G LEELAVATHI
449	BANGALURU	SHIVAMOGGA	CHIKKMAGALUR	KARNATAKA	V B MAHESH	ANUDEEP M GOWDA	S/O BASAVE GOWDA, VAJUVALLI VILLAGE, HALASUMANE POST,CHIKMAGALURU-577133	Mr. V B MAHESH S/O BASAVE GOWDA	1130578.00	Sub-standard	30-06-2023	EMG of Coffee land measuring 5.21 acre situated in Survey number 3,2/2 located in Vajuvalli village halasumane post vastare hobli chikkmagaluru Taluk, Chikkmagalur Dist.All the above Coffee land standing in the name of Mr. V B MAHESH S/O BASAVE GOWDA	Mr. V B MAHESH S/O BASAVE GOWDA
450	BANGALURU	SHIVAMOGGA	CHIKKMAGALUR	KARNATAKA	B M ANUSHA	B MALLIKARJUNA	ANUGHATTA VILLAGE, AREHALLI HOBLI, BELURU TALUK, HASSAN DISTRICT	B MALLIKAJUNA	1276070.00	Sub-standard	30-06-2023	EMG of Coffee land measuring 8.13 acre situated in Survey number 47, 49/4 located in Anughatta village Arehalli hobli Beluru Taluk Hassan Dist	B M ANUSHA D/O B AMLLIKARJUNA
451	BANGALURU	SHIVAMOGGA	CHIKKMAGALUR	KARNATAKA	G V ANIL KUMAR	NA	S/O VASUDEVAPPA, GUDDANAKERE VILLAGE, HEGGADDE POST , SAKALESHPURA TALUK,HASSAN -577132	NA	6817846.00	Sub-standard	29-08-2023	EMG of Coffee land measuring 45.34 acre situated in Survey number 413/3,414/4,416/2,421/2,424/2,425,427,428,430,433/2,76/P,82/P,89/P2,17,13,424/4 located in HEGGADDE AND KADUMANE VILLAGE SAKALESHPURA TALUK HASSAN DIST.	G V ANILKUMAR S/O VASUDEVAPPA
452	BANGALURU	SHIVAMOGGA	Davangere Mandipet	KARNATAKA	L Nagarathna	Netaji Naik	Halebathi Village, Doddabathi Post Davangere-577566	1790/58 SS Layout Davangere Karnataka	65410688.00	Doubtful	27-06-2014	10 Acres 10 guntas of Land along with Godown Building (built up area 62000 Square Feets) situated in SY number 92/2 & 92/4 Halebathi Village Davangere Taluk and district	L Nagarathna
453	BANGALURU	SHIVAMOGGA	SHIRALAKOPPA	KARNATAKA	G V TARANATH	NA	S/O VASUDEVAPPA, GUDDANAKERE VILLAGE, HEGGADDE POST , SAKALESHPURA TALUK,HASSAN -577132	NA	2443330.00	Sub-standard	29-08-2023	EMG of Coffee land measuring 23.12 acre situated in Survey number 428, 425,433/2,430 located in HEGGADDE AND KADUMANE VILLAGE SAKALESHPURA TALUK HASSAN DIST.	G V TAANATH S/O VASUDEVAPPA
454	BANGALURU	SHIVAMOGGA	CHIKKMAGALUR	KARNATAKA	D A THAMMANNA GOWDA	D T GOWTHAM	S/O H ANNE GOWDA, DODDAMAGARAVALLI VILLAGE, MUDIGERE TALUK, CHIKMAGALURU-577111	NA	4334293.00	Sub-standard	29-08-2023	EMG of Coffee land measuring 10.33 acre situated in Survey number 473,208,213/3 located in DODDAMAGARAVALLI village chikkmagaluru Taluk, Chikkmagalur Dist	D A THAMMANNA GOWDA
455	BANGALURU	SHIVAMOGGA	CHIKKMAGALUR	KARNATAKA	K S NAGARAJU	NA	S/O A D SUBBE GOWDA, YASHA NILAYA, CHANNAPURA ROAD, KOTE VINAYAKA NAGARA, CHIKMAGALURU 577101	NA	6240851.00	Sub-standard	30-08-2023	EMG of Coffee land measuring 10.20 acre situated in Survey number 186 located in UCHANGI VILLAGE YOSALURU HOBLI SAKLESHPURA Taluk,Hassan Dist	K S NAGARUJU
456	BANGALURU	SHIVAMOGGA	CHIKKMAGALUR	KARNATAKA	G B LOKAPPA GOWDA	NA	S/O BYRE GOWDA, BYGOORU VILLAGE, AVATHI POST, CHIKMAGALURU - 577101	NA	7066101.00	Sub-standard	30-08-2023	EMG of Coffee land measuring 22.09 acre situated in Survey number 289/P1, 290/P2, 290/P4 located in BYGOORU village AVATHI HOBLI chikkmagaluru Taluk, Chikkmagalur Dist	G B LOKAPPA GOWDA
457	BANGALURU	SHIVAMOGGA	CHIKKMAGALUR	KARNATAKA	B S MOGANNA GOWDA	NA	S/O B M SIDDE GOWDA, BOGASE VILLAGE AND POST, KHANDYA HOBLI, CHIKMAGALURU TALUK-577136	NA	6236541.00	Sub-standard	30-06-2023	EMG of Coffee land measuring 22.35 acre situated in Survey number 36,37,117,118,119,120 located in Bogase Village And Post Khandya Hobli Chikmagaluru Taluk, Chikkmagalur Dist.	Mr. B S MOGANNA GOWDA



Display of information - Secured assets possessed under the SARFAESI Act, 2002													
Sl no	ZO	RO	BRANCH	STATE	BORROWER NAME	GUARANTOR NAME (WHEREVER APPLICABLE)	REGISTERED ADDRESS OF THE BORROWER	REGISTERED ADDRESS OF THE GUARANTOR(Wherever applicable)	Outstanding Amount ( In Rs)	Asset Classification	Date of Asset Classification	Details of security possessed	Name of the Title Holder of the security possessed
458	BANGALURU	SHIVAMOGGA	Tarikere	KARNATAKA	NAVEEN KUMAR T S	T S Promoda	S/O Late T G Srinivas, Matrushri Nilaya Ramadevara Beedi, Tarikere Chikkamagaluru, Karnataka- 577228	W/O Late T G Srinivas, R/O Mathrushree Nilaya, Ramadevara Beedi, Tarikere Chikmagaluru, Karnataka- 577228	509989.00	Sub-standard	28-08-2023	Residential house bearing TMC Asst. No. 10419, Site No 41, measuring 9*13.71 Mts, situated at Galihalli Badavane Lingadahalli main Road, (Gayathri Nagar end to Revanasiddeshwara Nagar), Tarikere Town, Tarikere Taluk, Chikkamagaluru Dist along with building constructed on it within the limit of Sub-Registration limit of Tarikere Town bounded in east by site no 40, west by site no 42, north by road and south by site no 54.	Naveen Kumar T S
459	BANGALURU	SHIVAMOGGA	Bhadravathi B H Road	KARNATAKA	M/S Gopalakrishna Rice Mill	Shavan Kumar	Mr Shravan Kumar S/O (L) Babulal Jain, CN Road, Veerapura village, Bhadravathi.	A building and land measuring 30' * 105' = 3150 sq ft bearing site no 15 in B Line, situated in Division No , Seegabagi extension within the limits APMC yard, Bharavathi, Shimogga district bounded in East by Road, West by APMC Compound wall, North by B line site number 16, south by B line site no 14.	896258.00	Sub-standard	28-08-2023	A building and land measuring 30' * 105' = 3150 sq ft bearing site no 15 in B Line, situated in Division No , Seegabagi extension within the limits APMC yard, Bharavathi, Shimogga district bounded in East by Road, West by APMC Compound wall, North by B line site number 16, south by B line site no 14.	Shravan Kumar
460	BANGALURU	SHIVAMOGGA	Kogri	KARNATAKA	Manoj Roy Saldhana S/O S M Saldhana	NA	Kogri Shantigrama, Shantigrama PO - 577114	NA	18177994.00	Sub-standard	28-03-2023	Mortgage of 30 Acres of land under SY No 262,332,345,346,344 of Byredevaru village Koppa Taluk Chikmagalur District	Manoj Roy Saldhana S/O S M Saldhana
461	BANGALURU	SHIVAMOGGA	CHALLAKERE	KARNATAKA	B T Yuvaraja	B I Thippeswamy	RCC roofed ersidential house constructed over the vacant site Khata no 98 Asst no 110/79-1 and E property no 151000100200300099 measuring East West 4 meters and NS 10.60 meters situated at thimmappanahalli Nayakanahatti Hobli Challakere Taluk which is boundon north by road, on the south by house of Channabasaiah, on the east by house of Thippeswamy, on the west by house of Eranna	Nayakanahatti Hobli, Challakere Taluk	943135.00	Doubtful	27-08-2016	Nayakanahatti Hobli, Challakere Taluk	B T Yuvaraja
462	BANGALURU	SHIVAMOGGA	Thirthahalli	KARNATAKA	Vanadurga Estate(Arun S Pandit)	Arun S Pandit	No 772, 9th main, Koramangala, third block Bengaluru-560034	Kalyana Bhavana ,Kadri Tolgate Managaluru- 577002	35245800.00	Doubtful	31-03-2021	1. All that piece and parcel of the 40 Acres dry land in Survey No.76/3D1 Block No.4 of Shedimane Village, Kundapura Hobli, Kundapur Taluk, Udupi District bounded by the following boundaries:- East by:Survey Nos. 49,and 76/3d22, West by: Sy No 766/3A,, North by L: Survey No 76/3D1,Block No 5, owned by Shahidhar D Pandit, Rajiv S Pandit and Arun S pandit , South by Survey No 76/DD1 Block No 3 owned by Dhanunjaya B Pandit.  2. All that piece and parcel of the 40 Acres dry land in Survey No.76/3D1 Block No.5 of Shedimane Village, Kundapura Hobli, Kundapur Taluk, Udupi District bounded by the following boundaries. East by :Survey Nos. 76/3D23, Survey Nos.48 and 49,West by : Survey No.776/3A; North by: Survey No.76/3D1, Block No.6, owned by, Arun S Pandit South by: Survey No.76/3D1, Block No.4, owned by Sri.Arun.S. Pandit.and 51 -01 acre of dray land in Sy No 76/3D1 Block No 10 of shedimane Village, Kundapura Hobli, Kundapura Taluk and Udupi Dist bounded by East by : Sy No 76/3D1,Block No 12 owned by Dr Ashok B Pandit and Dr Shivanth B Pandit, West by : Chengode river, North by : Suy No 763D1,Block NO 9 owned by Dr Ashok B Pandit and Dr Shivnath B Pandit, South by Sy No 76/3D1, Block No11, owned by Sri Dhanunjaya B Pandit.  3 All that piece and parcel of the 40 acres dry land in Sy No 76/3D1 block No 4 of Shedimane Village, Kundapur Hobli.Kundapura Taluk, Udupi Dist., Bounded by East by Sy No 49 and 76/3D22, West by -Sy No 776/3A, North by: Sy No 76/3D1, Block No05, owned by Shashidhar D Pandit, Rajiv S Pandit, and Arun S Pandit, South by : Sy No 76/3d1, Block No 3 Owend by Dhanunjaya B Pandit.	Mr Arun S Pandit



Display of information - Secured assets possessed under the SARFAESI Act, 2002													
Sl no	ZO	RO	BRANCH	STATE	BORROWER NAME	GUARANTOR NAME (WHEREVER APPLICABLE)	REGISTERED ADDRESS OF THE BORROWER	REGISTERED ADDRESS OF THE GUARANTOR(Wherever applicable)	Outstanding Amount ( In Rs)	Asset Classification	Date of Asset Classification	Details of security possessed	Name of the Title Holder of the security possessed
463	BANGALURU	SHIVAMOGGA	Thirthahalli	KARNATAKA	ARUN.S.PANDIT	NA	Kalyan Bhavan,Kadri Tollgate,Mangalore-575 002	NA	7440828.00	Doubtful	31-03-2021	All that piece and parcel of the 40 Acres Guntas dry land in Survey No.76/3D1 Block No.4 of Shedimane Village, Kundapura Hobli, Kundapur Taluk, Udupi District bounded by the following boundaries. East by :Survey Nos. 49 and 76/3D22, West by:Survey No.776/3A; North by : Sy No 76/3D1 block No 5 owned by Shashidhar D Pandit , Rajiv S Pandit and Arun S Pandit, South by : Survey No.76/3D1, Block No.3, owned by Dhananjaya.B. Pandit.	Mr Arun S Pandit
464	BANGALURU	SHIVAMOGGA		KARNATAKA	K V Shanthkumar	NA	m/s Vasavi Agro (Emu) Farms and Sri Sai Industries S/O Veeranna Guptha, Lakshmisha Nagar Extension, Kadur Town, Chikmagalur Dist 577548	NA	4091601.00	Doubtful	30-07-2022	Residential Land and Building bearing municipal Asst No 2674/2527 sitauted at Lakshmisha Nagar Extension of Kadur Taluk Chikmagalur Dist 577548 measuring total area of 1515 sq ft	K V Shanthakumar
465	BANGALURU	SHIVAMOGGA	YAGATI	KARNATAKA	H V Srinivas	M H Saroja	S/o Venkatappa, Venkateshwara Krupa, 2nd Cross,Subhas Nagar, Kadur- 577548	W/o H.V Sreenivas,Venkateshwar Krupa, 2nd Cross,Subhas Nagar, Kadur-577548	899016.00	Doubtful	29-12-2022	Single storey Residential Building (GF: 558 Sq Feet) along with land area 680 Sq Feet (63.17 Sq Mtrs) bearing Municipality Assesment Number 386/367 Yemmedoddi Cross Road Subhash Nagar Kadur Town and Taluk Chikmagalur District. East: Municipal Road, West: Residential Building belongs to Mr. Lakshman,North: Conservancy Road, South: Residential Building belongs to Mr. H V Srinivas	H V Srinivas
466	BANGALURU	SHIVAMOGGA		KARNATAKA	Mr P.R Chandrappa	Mr P.R Parameshwar	Parvathanahally Village, Yagti Post, Karur Taluk,Chickmagaluru Dist- 577140	Parvathanahally Village, Yagti Post, Karur Taluk, Chickmagaluru Dist-577140	4403590.00	Doubtful	19-07-2017	2022.11 Sq Mtr of land with Tin Shed building ( Plinth area 400 Sq feet) bearing PID Number 150900204600320047 situated in Parvathanahalli Village Yagati Hobli Kadur Taluk Chikmagalur Dist bounded as under: East: Land of Mr. Chandrappa, West: Road, North: Land of Mr P.R Chandrappa South: Seethpura Border Road	Mr P.R Chandrappa
467	BANGALURU	SHIVAMOGGA	Chitradurga	KARNATAKA	Krishnamurthy	Srinivasa	S/O LATE SUBBA RAO, #28 KORAGODU LOKANATHAPURA, JAYAPURA CHIKMAGAU R KARNATAKA 577123	W/O KRISHNAMURTHY RAO M S, #28 KORAGODU LOKANATHAPURA, JAYAPURA CHIKMAGAU R KARNATAKA 577123	549481.00	Doubtful	26-10-2022	Open Site Measuring 1174.55 Sq Mt of Sy No 154/2 of Lokenathapura Village,Property No 312,PID NO 150900300900720025 of Thuluvina Koppa Village Panchayat,Koppa Taluk,Chikmagalur District bounded in East by Road, West by Sy No 56, North by Sy No 154/3 and South by Sy no 154/1.	Krishnamurthy
468	BANGALURU	SHIVAMOGGA		KARNATAKA	M Ramu	R Dhananjaya	Ravindra College Road , T R Nagara Challakere-577522	Ravindra College Road , T RNagara,Challakere- 577522	2184486.00	Doubtful	11-05-2019	5 Acres of land along with Brick Manufacturing Shed (plinth Area 6793 Square Feet) situated in Survey Number 56/2A4, Khata Number 19, Budnahatty Village Challakere taluk Chitradurga District bounded as under: East: Land in Re Sy No 56/2AP3 , West: Land of Mr. Gopalappa, North: Land of Mr. Angadi Basanna, South: Land of Mr. Nasuruddin	M Ramu
469	BANGALURU	SHIVAMOGGA	Chikmagalur	KARNATAKA	C.L. Mohan	Mr. Lokseh Shetty	S/o Lokesh Shetty ,Behind Shankar Garrage, Nehru Nagar, Vijayapura, Chikmagaluru	Behind Shankar Garrage, Nehru Nagar, Vijayapura, Chikmagaluru	461577.00	Doubtful	29-08-2021	Land and building bearing Assessment No 11257/968/32/2 measuring 50 x19+24/2, behind Shankar Garrrage, Nehru Nagar, Vijyapura, Chikmagaluru- 577101, bounded as under: North : Property Sy No 31/1A, , South : Property of Kamalamma, East : Property of Chikraju, West : Property of Rajappa	C L MOHAN
470	BANGALURU	SHIVAMOGGA		KARNATAKA	Holebasappa S/O Hori Holiyappa	Mr. Malleshappa S/O Ujjappa	Doddapete, Near Basaveshwara Temple, Shikaripura.	Kavuli Village, Shikaripura.	1263382.00	Doubtful	30-09-2017	All that piece and parcel of land bearing E Khata No. 152/152/144, measuring 17 ft. X 112 ft. out of which 17 X 49 mangalore tiled house located in ward no 5/1, Doddapete, Shikaripura , which is bounded by , East - Property of Gayathramma, West - Property of Shambhulingappa, North - Property of Channabasappa, South - Doddapete Main Road	Holebasappa
471	BANGALURU	SHIVAMOGGA	SHIKARIPURA	KARNATAKA	Mr Erappa N S/o Basavanyappa Prop of M/S Srigandha Traders	Mr. Basavanyappa S/O Devendrappa	Chowdanayakanakoppa, Maravalli, Shikaripura.	Chowdanayakanakoppa, Maravalli, Shikaripura.	1465595.00	Doubtful	30-09-2019	All that piece and parcel of land bearing Property No. 24/16, measuring 25 ft. X 100 ft.= 2500 Sq. ft with MTH house at Chowdanayakanakoppa, Kagenahalli G P, Shikaripura which is bounded by East - Property of Gowramma, West - Property of Parameshwarppa, North - Survey No. Property, South - Road	Mr Erappa N
472	BANGALURU	SHIVAMOGGA		KARNATAKA	B Thippeswamy S/o Bommaiah	NA	Venkateshwara Nagara, Bellary Road Challakere	NA	727184.00	Doubtful	27-08-2016	Vacant residential site with total area of 90 Sq Meter (9 Meter X 10 Meter) bearing Khata assessment Number 3631/3511/3472/4862/46 situated in Sy Number 362, Block 3, Beside TCH College Challakere Town Challakere Taluk Chitradurga District bounded as under: East: Road, West: Site Number 41, North: Site Number 47, South: Site Number 45	B Thippeswamy S/o Bommaiah
473	BANGALURU	SHIVAMOGGA	CHALLAKERE	KARNATAKA	R Papanna	P Kumar Raj	Son Of R Rajanna, Kanive Maramma Temple Road, Near Yarriswamy Mane Madakari Nagar Challakere 577522	S/O R Papanna, Kanive Maramma Temple Road, Near Yarriswamy Mane Madakari Nagar Challakere 577522	21, 27,678.21	Doubtful	01-04-2022	Vacant Site bearing S.No 03, measuring 9*15 meters E:W:09 meters, N:S- 15 meters, bearing katha and assessment No: 1458/1323/1323/03, formed out of the Sy no 31/8, Challakere Taluk, behind Ramakrishna Theatre, Challakere Town, Chitradurga District, having boundaries by East: 09 meter road, West: Site no:06, North: Site no:04,South: Site no:02. and Vacant Site bearing S.No: 20, measuring 9*12 meters E:W:09 meters, N:S- 15 meters, bearing katha and assessment No: 1462/1327/1327/20, formed out of the Sy no:31/8, Challakere Taluk, behind Ramakrishna Theatre, Challakere Town, Chitradurga District, having boundaries by East: 09 meter road, West: Site no:22, North: Site no:21,South: Site no:19.	R Papanna

Display of information - Secured assets possessed under the SARFAESI Act, 2002													
Sl no	ZO	RO	BRANCH	STATE	BORROWER NAME	GUARANTOR NAME (WHEREVER APPLICABLE)	REGISTERED ADDRESS OF THE BORROWER	REGISTERED ADDRESS OF THE GUARANTOR(Wherever applicable)	Outstanding Amount ( In Rs)	Asset Classification	Date of Asset Classification	Details of security possessed	Name of the Title Holder of the security possessed
474	BANGALURU	SHIVAMOGGA	Hunsaghatta	KARNATAKA	Lingaradhyha M	NA	S/O Mahalingaiah, Mudugundi, Hunsaghatta, Tarikere Taluk	NA	1659994.00	Doubtful	30-06-2016	Vacant site property bearing assessment no 150900704600320005 and as per Grama panchayat record assessmnt no 59/1 measuring EAST WEST : 14.32 meters, NORTH SOUTH : 18.902 meters in total 888.41 sq.mts, or 47*62 feet situated at Mudugundi village in the limits of Hunsaghatta Grama Panchayat, Amruthapura Hobli, Tarikere Taluk East : property of Neelamma, West : property of Malleshappa, North : Panchayat property, South: property of Jayamma and Vacant site property bearing assessment no 150900704600320007 and as per Grama panchayat record assessmnt no 59/2 measuring EAST WEST : 14.32 meters, NORTH SOUTH : 19.20 meters in total 902.74 sq.mts, or 47*62 feet situated at Mudugundi village in the limits of Hunsaghatta Grama Panchayat, Amruthapura Hobli, Tarikere Taluk East : property of Neelamma, West : property of Malleshappa, North : Property of Lingaradhyha, South :Road	Lingaradhyha M
475	BANGALURU	SHIVAMOGGA	Chikmagalur	KARNATAKA	Mr. TANVEER AHAMED	AFZAL HUSSAIN NASIR	S/O AKTHAR SAYED, MASJID E FIRDOS ROAD, 3RD CROSS AYYAPPA NAGAR, CHIKMAGALURU-577101,PH-9449545867	S/O AKTHER SAYED ,GULLANPET VILLAGE, ALDUR HOBLI,CHIKMAGALURU-577111, PH-9449545867	7544952.00	Doubtful	01-04-2022	EMG of Coffee land measuring 30.34 acre situated in Survey number 17/3,17/2,531/2P3,527/2A1,527/3P1,531/1,527/2P,527/3P2,9/2,6 located in Sathihalli, Kelagur and Machagondanahalli villages chikkmagaluru Taluk, Chikkmagalur Dist.	AFZAL HUSSAIN NASIR
476	BANGALURU	SHIVAMOGGA	Chikmagalur	KARNATAKA	NAGINA ALI	ISHRATH ALI	KESARIKE VILLAGE,HOSAHALLIPETPOST,C HIKMAGALURU-577130,PH-9448554899	KESARIKE VILLAGE, HOSAHALLIPET POST, CHIKMAGALURU-577130	12824016.00	Sub-standard	03-03-2023	EMG of Coffee land measuring 26 acre situated in Survey number 784,846,853,854,855,856 located in Vasthare village hosahallipet post chikkmagaluru Taluk, Chikkmagalur Dist. And EMG of Coffee land measuring 26.10 acre situated in Survey number 635,634,851,852,225 located in Anoor and Vasthare villages chikkmagaluru Taluk, Chikkmagalur Dist.	Mrs. NAGINA ALI and Mr ISHRATH ALI
477	BANGALURU	SHIVAMOGGA	Chitradurga	KARNATAKA	ZAKIR HUSSAIN A	H ANWAR SAB	R/o 2ND Main, 4th cross, Azad Nagar, Chitradurga Taluk & District-577501.Unit Address Karnataka Timber Depot & Furniture Amogha Complex, Chitradurga-577501	s/o Hussain Sab. 2ND Main, 4th Cross, Azad Nagar, Chitradurga Taluk & District-577501	1027908.00	Doubtful	26-10-2011	All that piece and parcel of Residential House property Red tiled AC sheet measuring East to West 23 feet and North to South 40 feet bearing CMC Khata and Assessment No-1533/1434/5539/4975, 1534/1435/5539/475A, Site No - 151 which is situated at 4th Block, Ward No 20 Azad nagar Horapete CHITRADURGA Taluk & District with following boundaries:- East: Site No 150 West : Road North : Road South : Conservancy Road.	ZAKIR HUSSAIN A
478	BANGALURU	SHIVAMOGGA	Davangere Mandipet	KARNATAKA	Srimanth V	NA	H.No.2204/4 5th Main,5th Cross MCC A Block Davanagere and Mr.Sumanth V residing at H.No.2204/4 5th main 5th cross MCC A Block Davanagere	NA	1980995.00	Doubtful	01-05-2022	Residential Property bearing Site No:28 D.No.2827/28 Situated at Mahalakshmi Layout Kundawada Division Davangere Taluk and District and bounded by East: Road West: Site No:34 North: Site No:27 South: Site No.29	Srimanth V
479	BANGALURU	BELGAVI	Samadevigalli, Belgaum	Karnataka	Ms. Anita Sadanand Sutar W/O Late Sadanand Laxman Sutar	N.A.	CCB no. 567,CTS no. 4265, 7th cross, Bhagya Nagar, Belgaum	N.A.	35,89,478	Doubtful	31-12-2017	Residential Building situated at Bhagya Nagar, Belagavi RS no.68/P3, corresponding CTS no. 4265, measuring 22*50 at Bhagya Naagr, Cross 7, Angol, Belagavi	Anita Sadanand Sutar
480	BHOPAL	BHOPAL CENTRAL	T T Nagar	MADHYA PRADESH	Aditi Dwivedi	NA	Flat No T-1/A-2/215, Second Floor Nirupam Royal Palms (Extension) Nirupam Royal Palms Colony, Ward No 53, Hoshangabad Road, Jatkhedi, Bhopal - 462043	NA	2994589.36	SUB STANDARD	29.08.2023	Residential Flat No T-1/A-2/215, Second Floor, Nirupam Royal Palms (Extension), Nirupam Royal Palms Colony, Village - Jatkhedi,Ward No 53, inside main Hoshangabad Road, Bhopal (MP) - 462043	, MrsAditi Dwivedi w/o Mr Anurag Dwivedi and Mr Anurag Dwivedi s/o Mr Adarsh Kumar Dwivedi
481	BHOPAL	BHOPAL CENTRAL	UMFB	MADHYA PRADESH	Swatantra Chaturvedi	NA	Flat No F-3 Daisy Row Spring Valley Block F, Katara Hills, Bhopal 462047	NA	1391893.39	DOUBTFUL	16.06.2023	Residential House admeasuring Sq ft 740.00 situated at Flat No F-03 Spring Valley Block F Daisy Row Katara Hills Bhopal Ward No. 85 Bhopal MP 462047. Owners: Mr Swatantra Chaturvedi Boundaries: By North: Unit of F-04, By South:Unit of E-04, By East: Open, By West: Unit of M 03	Mr. Swatantra Chaturvedi and Mrs. Reena Chaturvedi
482	BHOPAL	BHOPAL CENTRAL	Ayodhyanagar	MADHYA PRADESH	Gopal Krishna Kontu	NA	Residential HouseNo.MIG-331, B Type, H-Sector, Ayodhya Nagar, Bhopal, MP 462041	NA	920614.70	SUB STANDARD	18.06.2023	Residential HouseNo.MIG-331, B Type, H-Sector,Ayodhya Nagar, Bhopal, MP 462041admeasuring 1533.30 Sq. Ft in the name of Sri Gopal Krishna kontu and Mrs. Niharika Rashmi  Boundaries: East - MIG 330 West - MIG 332 North - 7.5 Mtr Vide Road South - HIG Plots	Sri Gopal Krishna kontu and Mrs. Niharika Rashmi

Display of information - Secured assets possessed under the SARFAESI Act, 2002													
Sl no	ZO	RO	BRANCH	STATE	BORROWER NAME	GUARANTOR NAME (WHEREVER APPLICABLE)	REGISTERED ADDRESS OF THE BORROWER	REGISTERED ADDRESS OF THE GUARANTOR(Wherever applicable)	Outstanding Amount ( In Rs)	Asset Classification	Date of Asset Classification	Details of security possessed	Name of the Title Holder of the security possessed
483	BHOPAL	BHOPAL CENTRAL	Ayodhyanagar	MADHYA PRADESH	Neeraj Namdev	NA	150,Bhawani Dham, Phase II, NarelaShankari, Bhopal-462023	NA	1584153.72	SUB STANDARD	03.06.2023	Residential House admeasuring Sq. Ft 1410 situated at Flat No A 302, Block A ,3rdFloor ,3 BHK ,Super Built up Area 1410 Sq.Ft, Built up Area 1011 Sq.Ft or 94.01 Sq.Mtr, Kasturi Heights, Part of Khasra Nos. 270/3, 270/4, 271/3, 271/4, Village Lambakheda, Tehsil Huzur, Distt Bhopal, MP - 462038 in the name of Neeraj namdev and Savitri namdev  Boundaries: East - Open Area & then Flat No 306 West - Flat No 301 North - Balcony South - Passege then Flat No 303	Sri Neeranamdev and Mrs. Savitri Namdev
484	BHOPAL	BHOPAL CENTRAL	Ayodhyanagar	MADHYA PRADESH	Ravi Shankar Pal	NA	Residential House No. N/EWS 105, N Sector , Ayodhya Nagar Bhopal MP 462041	NA	628190.34	SUB STANDARD	28.03.2023	Residential House No. N/EWS 105, N Sector ,Ayodhya Nagar, Bhopal, MP - 462041admeasuring Sq. Ft 401.88in the name of Sri Shyamlal Pal Boundaries: East - Road West - Plot No 59 North - Plot No 104 South - House Land	Sri Shyam Lal pal
485	BHOPAL	BHOPAL CENTRAL	Arera Hills	MADHYA PRADESH	Mahesh Pehlajani	NA	House no.30, Kesar Bhavan, jehangirabad, Bhopal, M.P	NA	1855131.39	DOUBTFUL	01.05.2022	Residential Duplex House at plot no-B-76,Professor colony, Khasara no.147/1/3/1, PH No.25, Vill- Bhouri, Tehsil- Huzur, Distt.- Bhopal, MP Boundaries: North- Plot No.B-75, South -Plot no. B-77, East- Colony Road, West - Plot No.B-69	Sri Mahesh Pehlajani S/O Sri khemchandraPehlajani
486	BHOPAL	BHOPAL CENTRAL	VIDISHA	MADHYA PRADESH	Mohan Traders	Mr. Madan Mohan Maheshwari	Kanhaiya Hazrati ka Bada, Khandelwal Market, Madhao Ganj Vidisha Vidisha 464001 (M.P.)	R/o Near Saraswati School, Talaiyya Mohalla, Ward No. 16(old), 19(New), Vidisha	8727099.06	DOUBTFUL	30.04.2022	of residential property measuring 2077.5 sq. ft situated Near Saraswati School, Talaiyya Mohalla, Ward No. 16(old), 19(New), Vidisha Owner: Mr. Madan Mohan Maheshwari S/o Balmukund Maheshwari [Boundaries : North :20 ft wide road, South : 5 ft wide Gali then house of Harinarayan Maheshwari, East :Plot of Rakesh Kr. Jain then sellers plot, West : Seller's Plot]	Mr. Madan Mohan Maheshwari S/o Balmukund Maheshwari
487	BHOPAL	BHOPAL CENTRAL	St. Joseph	MADHYA PRADESH	Benjamin Thomas	NA	R/O H. No. -64, Anshul Vihar, Bairagarh Chichli,Kolar Road- Bhopal-462042	NA	1726134.40	SUB STANDARD	27.08.2023	Residential House admeasuring 900 Sq. Ft., Part of Khasra No. 371/5/1 situated at Village Bairagarh Chichli, [Akanksha Girh Nirman Sahkari Samiti Maryadit Bhopal] House NO.- 64, ANSHUL VIHAR, P H No. 39, TEHSIL- HUZUR, KOLAR ROAD- BHOPAL-462042,	Mr. Benchamin Thomas & Mrs. Shiiji Benchamin
488	BHOPAL	BHOPAL CENTRAL	Arera Hills	MADHYA PRADESH	Arjun patil	NA	Flat No.1, Virangna Laxmi Bai Parishar, Kotra Sultanabad, Bhopal- 462003	NA	1806773.04	DOUBTFUL	29.12.2020	Residential House no.Flat No.1, Virangna Laxmi Bai Parishar, Kotra Sultanabad, Bhopal- 462003, admeasuring 665 Sq. ft. in the name of Sri Arjun Patil and Mrs. Chhaya Patil  Boundaries as per Sale Deed: North- 9.0 M Wide Road, South -House no. DM/101, East- House no. DM/123, West - House no. DM/121	Sri Arjun Patil and Mrs. Chhaya Patil
489	BHOPAL	BHOPAL CENTRAL	Vidisha	MADHYA PRADESH	SIDDHESHWARI SALES	1. Sri Sunil Jain S/o Sri Satish Chand Jain 2. Sri Satyendra Jain S/o Satish Chand Jain 3. Sri Siddharth Jain S/o Sri Satish Chand Jain 4. Sri Siddharth Shankar Pateriya	R/o Raghavji Gali, Hospital Road, Vidisha (M.P.) 464001	R/o RaghavjiGali, Hospital Road, Vidisha (M.P.) 464001  R/o E 2, 316, Arera Colony, Bhopal (M.P.) 462016	5306469.72	DOUBTFUL	30.06.2020	of residential open land admeasuring 222.49 sq. mt. at plot no. 110 at Hospital Road, RaghavjiGali, GadiMohalla, Near BSNL Infront of Palod Petrol Pump, Ward No. 22, Tehsil & Dist. Vidisha (M.P.) in joint names of Smt. Seema Jain (borrower), Sri Sunil Jain, Sri Satyendra Jain, Sri Siddharth Jain (guarantors). [Boundaries : North : Telephone Exchange Office, South : Road, East : Railway Boundary, West : House of Sri NarvadThekedar]	Smt. Seema Jain (borrower), Sri Sunil Jain, Sri Satyendra Jain, Sri Siddharth Jain (guarantors).
490	BHOPAL	BHOPAL CENTRAL	Malviyanagar	MADHYA PRADESH	Outlive Lifestyle	i) UdyamRajoria ii) LakhanlalRajoria	AR 05 Rajharsh Colony Nayapura Kolar Road Bhopal -462042	F-85/41,IIndStop,Tulsi Nagar, Bhopal -462003	1093892.15	DOUBTFUL	31.03.2021	Residential Plot No Ar 05, RajharshGrihnirmansAhkari Samiti Part Of Khasra 63/68/1/2, 71/1/3 At Village Nayapura Kolar Road Bhopal (Area 1500 Sq. Ft) Boundaries: North- Open Land & Nallah, South -60 ft Road, East- 25 ft Road, West - Plot No 04 Owner: LakhanlalRajoria	Mr. UdyamRajoria

Display of information - Secured assets possessed under the SARFAESI Act, 2002													
Sl no	ZO	RO	BRANCH	STATE	BORROWER NAME	GUARANTOR NAME (WHEREVER APPLICABLE)	REGISTERED ADDRESS OF THE BORROWER	REGISTERED ADDRESS OF THE GUARANTOR(Wherever applicable)	Outstanding Amount ( In Rs)	Asset Classification	Date of Asset Classification	Details of security possessed	Name of the Title Holder of the security possessed
491	BHOPAL	BHOPAL CENTRAL	ARERA HILLS	MADHYA PRADESH	JAI SHREE RAIL CONSTRUCTIONS	Mrs. Sushila Chouhan	Residential Duplex at Plot No. A-23, Aryan Vas, Nirupam Estate, Kh No. 63/1/1/1 Gha& 63/1/1/2, Phase II, Vill- Ahmedpur Kalan, Patwari Halka No. 42, Ward No. 53, Hoshangabad Road, Bhopal	Residential Duplex at Plot No. A-23, Aryan Vas, Nirupam Estate, Kh No. 63/1/1/1 Gha& 63/1/1/2, Phase II, Vill- Ahmedpur Kalan, Patwari Halka No. 42, Ward No. 53, Hoshangabad Road, Bhopal	39862951.26	DOUBTFUL	31.03.2021	1: All that Part and parcel of Residential Duplex at Plot No. A-23, Aryan Vas, Nirupam Estate, Kh No. 63/1/1/1 Gha& 63/1/1/2, Phase II, Vill-Ahmedpur Kalan, Patwari Halka No. 42, Ward No. 53, Hoshangabad Road, Bhopal admeasuring 139.40 Sq. Mtrs.(1500 sq.ft) in the name of Sri Luv Kumar Chouhan & Smt. Sushila Singh Chouhan [Boundaries: North -Road, South - Land of Other's, East - Plot No. A-24 and West -Plot No. A-22 (As per Sale Deed)] 2: All the part and parcel of leaseholdFactory land & building situated at Plot No. 33/4, Sector-H, Industrial Area, Govindpura, Bhopal measuring 5000 sq.ft owned by lessee M/S Jaishree Rail Construction through Proprietor Love Kumar Chouhan [Boundaries: North - Plot No.33/3, South -Plot No. 33, East - High Tension Line and then Road and West - Plot No. 49] 3: All the part and parcel of leaseholdFactory land & building situated adjoining Plot No. 33/4, Sector-H, Industrial Area, Govindpura, Bhopal measuring 8963 sq.ft owned by lessee M/S Jaishree Rail Construction through Proprietor Love Kumar Chouhan [Boundaries: North -Open Land, South - Open Land, East -Road and West - Plot No. 33/4] 4:All that part and parcel of Residential Flat No. HIG 204, 2nd floor, Meghna Towers, Phase-II, constructed over Plot no 102, situated at E-7 Arera Colony, Lala Lajpat Society , Shahpura,Ward No. 50, Bhopal(M.P)Admeasuring 700 sq. ft. owned by Luv Kumar Chouhan &Sushila Singh Chouhan. [Boundaries: North - Plot No. 101, South -Plot No. 103, East -Road and West - Road	Sri Luv Kumar Chouhan & Smt. Sushila Singh Chouhan
492	BHOPAL	BHOPAL CENTRAL	Arera Hills	MADHYA PRADESH	Nitu Saini	Sunil Saini	19, Annapurna Estate, Abhinav Homes Phase 1, Ayodhya Nagar, Bhopal (M.P.)	19, Annapurna Estate, Abhinav Homes Phase 1, Ayodhya Nagar, Bhopal (M.P.)	2846924.00	DOUBTFUL	29.12.2020	LOT No. 1 :All that part and parcel of Residential Plot, Plot No. 20, Block No. 12, Chinar Seventh Miles, Village Borda, Inside Kolar Main Road, PH No. 29, Tehsil Huzur, Dist. Bhopal (M.P.), area 102.23 Sq. Meter in the name of Sri Sunil Saini (guarantor).  [Boundaries : North : Plot No. A/217, South : Plot No. A/219, East : Colony Road, West : Plot No. A/164 (as per Sale Deed)]  LOT No. 2 : All that part and parcel of Residential Plot, Plot No. 13, Block No. 13, Chinar Seventh Miles, Village Borda, Inside Kolar Main Road, PH No. 29, Tehsil Huzur, Dist. Bhopal (M.P.), area 102.23 Sq. Meter in the name of Sri Sunil Saini (guarantor).  [Boundaries : North : Plot No. 13/14, South : Plot No. 13/12, East : Plot No. 13/18, West : Colony Road (as per Sale Deed)]  LOT No. 3 :All that part and parcel of Three Commercial Shops, shops no. 73/3, 73/4 and 73/5, Gound Floor, Abhinav Homes -II, Near Chourasiya Kirana Store & Jain SwaadGali, Hathikheda, Ward No. 62, Tehsil Huzur, Dist. Bhopal in the name of Sri Sunil Saini.	Lot 1:- physical possession Lot 2:- physical possession Lot 3:- sunil saini
493	BHOPAL	BHOPAL CENTRAL	Vidisha (910911)	MADHYA PRADESH	Goshai Food Product	2. Sri Komal Prasad Ahirwar	R/o NH-86, Sagar Road, Industrial Area, Vidisha (M.P.) - 464001	R/o House No. 17, Ward No. 30, KhariPhatakBahar, Vidisha (M.P.) - 464001	855228.00	DOUBTFUL	31.12.2017	residentialproperty atWard No. 32, MohallaUday Nagar Colony, Sagar Road, Vidisha - 464001, total area 660 sq. ft. Owner of the property : Sri Komal Prasad Ahirwar S/o Sri NathuramAhirwar (Guarantor)  [Property description as specified in the Sale Deed No. 2379 dated 11.09.2002]  On the Northby :15' Wide Proposed Road, On the South by :Plot Sri Jain Sahab On the East by : House of others On the Westby :Plot Sri Sharma Ji	Sri Komal Prasad Ahirwar S/o Sri NathuramAhirwar
494	BHOPAL	BHOPAL CENTRAL	Vidisha (910911)	MADHYA PRADESH	Amikumar Sumitkumar Enterprises	1. Sri Bhagwan Singh (Guarantor)S/o Sri Ram KishanPal alias Dhan Singh Pal 2. Sri Ram Kishan Pal alias Dhan Singh Pal(Guarantor) S/o Sri MitthuLal Pal	Shop/Office - 01, LuhangiMohalla, Near Masjid, Vidisha (M.P.) - 464001	01, LuhangiMohalla, Near Masjid, Vidisha (M.P.) - 464001	736648.00	DOUBTFUL	26.12.2018	Ward No. 20, Ravi Das Marg, LuhangiMohalla, Vidisha - 464001, total area 881 sq. ft. as per Sale Deed No. 1358 dated 26.07.1978.On the North by : Gali then House of Sri Mitthulal, On the South by : Gali then House of Sri Moti Singh On the East by :House of Sri Bharat Singh On the West by : Ravi Das Marg (Road)	1. Sri Bhagwan Singh S/o Ram Kishan Pal (Guarantor) 2. Sri Ram Kishan Pal S/oIoMitthuLal (Guarantor)

Display of information - Secured assets possessed under the SARFAESI Act, 2002													
Sl no	ZO	RO	BRANCH	STATE	BORROWER NAME	GUARANTOR NAME (WHEREVER APPLICABLE)	REGISTERED ADDRESS OF THE BORROWER	REGISTERED ADDRESS OF THE GUARANTOR(Wherever applicable)	Outstanding Amount ( In Rs)	Asset Classification	Date of Asset Classification	Details of security possessed	Name of the Title Holder of the security possessed
495	BHOPAL	BHOPAL CENTRAL	Bhopal Main	MADHYA PRADESH	Balaji Finance Consultancy	Sri Sandip Khare S/O Sri Babulal Khare	E-6/98, 12 no. bus Stop, Arera colony, Bhopal	E-6/98, 12 no. bus Stop, Arera colony, Bhopal	2742325.22	DOUBTFUL	21.11.2017	Residential Flat No. 31, Plot No 104 and 105, 3rd Floor, , Abhimanu Apartment, E-7, Arera Colony, Lala Lajpat Rai Society, Shahpura, Near 12 No.Bus Stop, Vill- Shahpura, Ward no.49, Bhopal Boundries- North - Other Flat South - Flat no. 30 East - Passage and Staircase West - Road(below)	Sri Sandip Khare S/O Sri Babulal Khare
496	BHOPAL	BHOPAL CENTRAL	Vidisha (910911)	MADHYA PRADESH	Shree Satya Sai Traders	2. Smt. ShyamLata W/o Harinarayan Sharma	R/O Banskuli, Near Ganesh Mandir, Vidisha (M.P) 464001	R/o H. No. 19, Ward NO. 6, BalajiMarg, KartikChowk, KileAnderr, Vidisha (M.P.) 464001	320842.00	DOUBTFUL	20.10.2019	of land measuring of 1036sq.ft Situated in House No. old 133, Ward No. old-06, New Ward No.16, KartikChouk, Kileander, Dist. Vidisha (M.P)	Smt. Shyamlatata Sharma W/o Harinarayan Sharma (Guarantor)
497	BHOPAL	BHOPAL CENTRAL	Shahpura	MADHYA PRADESH	Brajesh Sahu	NA	House no.321-C, Sharda Nagar Ward no. 15, Vill- Bishankheda, Obedullaganj Tehsil- Goharganj, Distt.- raisen M.P- 464993	NA	864471.00	DOUBTFUL	19.09.2022	All that part of the property consisting of Plot. No. 321 C, Shardha colony bearing Khasara No.528/2/2/1, 528/3/2, 528/3/1/2/2, 528/2/1/1 at village vishankheda, Ward No. 15, Rehti Road, Obedullaganj, Tehsil Goharganj, Dist raisen (M.P)	Shri Brajesh Sahu
498	BHOPAL	BHOPAL CENTRAL	Shapura	MADHYA PRADESH	Ritesh Sahu	NA	House no.321-D, Sharda Nagar Ward no. 15, Vill- Bishankheda, Obedullaganj Tehsil- Goharganj, Distt.- raisen M.P- 464993	NA	864098.00	DOUBTFUL	19.09.2022	Plot. No. 321 D, Shardha colony bearing Khasara No.528/2/2/1, 528/3/2, 528/3/1/2/2, 528/2/1/1 at village vishankheda, Ward No. 15, Rehti Road, Obedullaganj, Tehsil Goharganj, Dist raisen (M.P)	Shri Brajesh Sahu
499	BHOPAL	BHOPAL CENTRAL	RKDF College	MADHYA PRADESH	Virendra Rajak	1.Sri Nand Kishore Rajak 2.Smt. Chandra KantaRajak. 3.Sri Balbir Rajak 4.Smt. Ruchi Rajak	R/o LIG - 27 (Phase -1), Kolar Road, Near Banjari Bus Stop, Kanha Kunj Phase -1 Bhopal (M.P.) - 462042	LIG 27, Phase 1, Kolar Road, Near Banjari BusStop, Kanha Kunj, Phase 1, Bhopal (M.P.)462042	2048616.87	DOUBTFUL	31.03.2021	Single Storied Residential House having total area 967 sq. Ft. (89.84 Sq. Metre) built up area 500 Sq. Ft. (46.45 Sq. Metre), at Plot No. LIG 27, Kanha Kunj Colony, Phase I, Near Dussehra Maidan, Village Akbarpur, Kolar Road, Ward No. 80, Bhopal (M.P.)	1. Sri Virendra Rajak
500	BHOPAL	BHOPAL CENTRAL	Vidisha (910911)	MADHYA PRADESH	Gautam Agro Industries	na	R/o Village Rangai, Tehsil and Dist. Vidisha(M.P)	na	1584077.15	DOUBTFUL	31.03.2020	Arji No. 106/1 PH No.49 Village Rangai of Tehsil & Dist. Vidisha&Arji NO. 77/2 admeasuring 1800 Sq. Ft in the Village RangaiTehsil and Dist. Vidisha (M.P)	Smt. ShriRakesh Gupta S/o Shri G D Gupta
501	BHOPAL	BHOPAL CENTRAL	Arera Hills	MADHYA PRADESH	Punita Pathak	na	o Plot No.48,Singlex,Shivoy Regency,Village -Mendua, Patrwari Halka No.17, Tehsil Goharganj Distt.Raisen MP - 464990	na	623262.22	DOUBTFUL	29.01.2020	Plot No.48,Singlex,Shivoy Regency,Village -Mendua,Patrwari Halka No.17, Tehsil Goharganj Distt.Raisen - 464990, area about 880.00 sq. Ft. or 81.78 sq. Metre, in the name of Smt. Puneeta Pathak W/o Shri Shivendra Sohagaur.  [Boundaries : North - Plot No.-49, South - Plot No.-47, East - Plot No.-65, West - Colony Road]	Smt. Puneeta Pathak W/o Shri Shivendra Sohagaur
502	BHOPAL	BHOPAL CENTRAL	Arera Hills	MADHYA PRADESH	Mahendra Kumar Odesi	NA	H.no.-06,Shivam Row house Gandevi Road Bilimora, NAVSARI Gujrat-400068	NA	648316.13	DOUBTFUL	28.02.2021	Flat No. S I 22,6TH Floor, Block I, Sheetal Dham, Hoshangabad Road,Bhopal, area about 665sq. Feet Boundries- On the North : Open space and Sheetal Dham internal Road, On the South : Flat no.-Sl-21 On the East: Flat No. Sl- 23 On the West: Block- J	Sri Mahender Kumar Odesi
503	BHOPAL	BHOPAL CENTRAL	Arera Colony	MADHYA PRADESH	Babita Khatri	na	Flat No.T3,Third floor, Goyal bhavan, plot no.53, Lala Lajpat Society, E-7, Arera Colony, Bhopal	na	828250.53	SUB STANDARD	30.04.2023	Residential Flat No.T3,Third floor, Goyal bhavan, plot no.53, Lala Lajpat Society, E-7, Arera Colony,Ward no.51, Tehsil Huzur, Bhopal Owned by Mrs. Babita Khatri W/O Anand Khatri Boundaries: North-Road, South-Flat no. T-2, East-Plot No-54,West- Flat no.T-4	Babita Khatri W/o Anand Khatri
504	BHOPAL	BHOPAL CENTRAL	Bagh Sewania	MADHYA PRADESH	Rajesh Kumar Gupta	NA	House No. 154, Crystal Ideal City Awadhpuri, Bhopal (M.P.)462022	NA	1282073.00	DOUBTFUL	06.07.18	Residential Flat admeasuring 800 sq. Ft., Flat No. T-3, Narmada Block -06, Third Floor, Part of Plot No. 10, D-Sector, Industrial Area, Indus Realty, New Ward No. 13, Mandideep, Dist. Raisen (M.P.) Total area: 800 Sq Ft.	1. Sri Rajesh Kumar Gupta (Borrower) S/o Sri Jagdish Prasad Gupta

Display of information - Secured assets possessed under the SARFAESI Act, 2002													
Sl no	ZO	RO	BRANCH	STATE	BORROWER NAME	GUARANTOR NAME (WHEREVER APPLICABLE)	REGISTERED ADDRESS OF THE BORROWER	REGISTERED ADDRESS OF THE GUARANTOR(Wherever applicable)	Outstanding Amount ( In Rs)	Asset Classification	Date of Asset Classification	Details of security possessed	Name of the Title Holder of the security possessed
505	BHOPAL	BHOPAL CENTRAL	M P Nagar	MADHYA PRADESH	Neeraj Motors	Shri Anand Tripathi S/O Sri Narayan Tripathi	B-2,Professor Colony, Near polytechnic College,Bhopal(MP) R-23, Green Heights, Behind Aura Mall, Gulmohar,Trilanga,Bhopal(MP) Plot No.07,Damoh bypass Chowk, Opposite Petrol Pump, Jabalpur, MP-482001	House No. - 475,Gupteshwar Ward Near Ram Mandir, P.O- Prem Nagar Belkhadu, Jabalpur(MP)- 482001 13,Rewa Marg, Maihar, Distt.-Satna(M.P) 13,Rewa Marg, Maihar, Distt.-Satna(M.P) Katiya Kala, NH-07, Rewa Road, Maihar,Distt-Satna(M.P)-485771	9119919.23	DOUBTFUL	01.04.19	Plot area about 750244.50 Sq. feet situated at Mauza Kachdhari Halka Chindari, PH No. 05, Khasra No. 137, 140, 192, Barhi, Vikas Khand Badwara, Tehsil Barhi, Dist. Katni	Shri Anand Tripathi S/O Sri Narayan Tripathi
506	BHOPAL	BHOPAL CENTRAL	RR Lab	MADHYA PRADESH	Shailendra Narayan Raghuvanshi	NA	House No. 5 B, Sri Ram Colony, Hoshangabad Road, Bhopal (M.P.)	NA	1823621.80	DOUBTFUL	31.01.17	Flat No. F 3, First Floor, situated at Plot No. 287, Sai Homes, Madhuvan Vihar Colony, Gram Bhairampur, Patwari Halka No. 42/25, Hoshangabad Road, Tehsil Huzur, Bhopal area about 600 sq. Feet	sri Shailendra Narayan Raghuvanshi S/o Sri Keshav Narayan Raghuvanshi
507	BHOPAL	BHOPAL CENTRAL	RR Lab	MADHYA PRADESH	Mahesh Vishwakarma	NA	House No. 43, Goya Colony, Karond Chauraha, Bhopal (M.P.)	NA	1602324.80	DOUBTFUL	31.10.16	House No. 43, Goya Colony, Karond Chauraha, Bhopal (M.P.)	1. Sri Mahesh Vishwakarma
508	BHOPAL	BHOPAL CENTRAL	Hoshangabad Road	MADHYA PRADESH	Sarita Verma	NA	House No. 203, Crystal, Ideal City, Awadhपुरi Bhopal (M.P.)	NA	990541.96	DOUBTFUL	31.10.18	Karond Chauraha, Bhopal (M.P.)	Smt. Sarita Verma, W/o Sri Manish Verma
509	BHOPAL	BHOPAL CENTRAL	Shahpura	MADHYA PRADESH	Roop Singh Nagar	NA	H.No.58, Ward No 8, Mata MandirRoad, Village Hiraniya, Obedullaganj, Tehsil Goharganj, Dist. Raisen( M.P.) Pin 494990	NA	2177251.18	DOUBTFUL	22.02.16	Residential House area about 1500 sq. Ft., House No. 58, Mata Mandir Road, near Talab, Hiraniya, Obedullaganj, Ward no 8, Tehsil Goharganj, Dist. Raisen, (M.P)	SriRoopsingh Nagar.
510	BHOPAL	BHOPAL CENTRAL	Samardha Kaliasot	MADHYA PRADESH	M/s Parth Corporate	NA	F F 16, NH 12, Nainaksh Tower, Ward No. 1, Deep Nagar, Mandideep (M.P) RB-65 D, Phase I, Indus Town, Ratanpur, Hoshangabad Road, Bhopal (M.P.)	NA	775768.26	DOUBTFUL	31.12.2019	Residential Open Plot (Corner), Area about 1035 sq. Ft.Part of Khasra No. 133, 136/1, 134/2/2/1/2, 134/2/2/2/2/2, 173/2/1, 173/2/2, 173/1/2, 179/2/4, Bhavya City, Inside Main Road, Near Pari Doodh Dairy & Kirana Store, Ward No. 26, Village Sarankiya, Tehsil Goharganj, Dist. Raisen(M.P.) [Boundaries : North - Road, South - Plot No. 290, East - Other's Land, West - Road]	Sri Rajesh Kumar Mishra
511	BHOPAL	BHOPAL CENTRAL	Bairagarh	MADHYA PRADESH	Mannat Agency	Mamta Prajapati	1.R/o House No. 256, Village Bairagarh Kalan, Bhopal (M.P.) - 462030 2.R/o House No. 958, Village Bairagarh Kalan, Bhopal (M.P.) - 462030 3.R/o 1016, EWS 26, Banganga CPLX, North TT Nagar, Bhopal (M.P.) 4.House No. 5, Near Anganbadi, Village Bairagarh Kalan, Bhopal (M.P.) 462030	Ward No. 10, Shanti Nagar, Mandideep, Dist. Raisen(M.P.) - 462046	1035587.71	DOUBTFUL	31.03.2021	Open Residential Plot having area 800 sq. Ft. (74.32 Sq. Metre) at Plot No. 166, Kh No. 175/1/1, Madhuvan Hills Colony, Opposite Lotus Park, Village Pipaliya Gajju, Ward No. 24, Pipaliya Gajju Road, Mandideep, Dist. Raisen (M.P.) [Boundaries : North - Plot No. 167, South - Colony Road, East - Plot No. 165, West - Colony Road]	physical possession
512	BHOPAL	BHOPAL CENTRAL	MALVIYA NAGAR	MADHYA PRADESH	SURESH PATHAK	Smt. Kshama Pathak	1.11/4,JawaharChowk,Jharnes hwarComplex,T T Nagar Bhopal (M.P.) 462003 2.Manas Bhavan,Bareli Dist .Raisen (M.P.) 464668 3.Pathak Krishi Seva Kendra, J JRoad,Bareli, Raisen(M.P.) 464668	Manas Bhavan, Bareli, Dist- Raisen (M.P.) - 464668	31184058.23	DOUBTFUL	31.03.2021	Open Fenced Diverted Land having area 2.90 Acre, situated at plot no. 01 to 71, Khasra No 318/8/4,318/8/3 and 318/8/2/1, Dal Mill Road, New Bypass Road, Near Bypass Bridge, Ward no 7,Gallamandi, Town & Tehsil Bareli,Dist.Raisen ( M. P.) [Boundaries : North - Land of Sri Narayan Sharma & Smt. Bhagwati Sharma, South - Road & Various Houses of Others, East - Land of Sri Sonu, Monu, Mathur and Land of Patwari, West - Land of Sri Bhagwat Singh & Others]	Sri Suresh Pathak.

Display of information - Secured assets possessed under the SARFAESI Act, 2002													
Sl no	ZO	RO	BRANCH	STATE	BORROWER NAME	GUARANTOR NAME (WHEREVER APPLICABLE)	REGISTERED ADDRESS OF THE BORROWER	REGISTERED ADDRESS OF THE GUARANTOR(Wherever applicable)	Outstanding Amount ( In Rs)	Asset Classification	Date of Asset Classification	Details of security possessed	Name of the Title Holder of the security possessed
513	BHOPAL	BHOPAL CENTRAL	ARERA HILLS	MADHYA PRADESH	ANANT DEVCON PRIVATE LIMITED	1.Sri Bhupendra Singh Thakur (Director & Guarantor of M/s Anant Devcon Pvt. Ltd.) Smt. Jagriti Singh Thakur (Director & Guarantor of M/s Anant Devcon Pvt. Ltd.) 40, Janaki Residency,Near Amarnath Colony,Kolar Road,Bhopal	24, Lower Ground Floor, Centre Point Commercial Complex, New Market T.T. Nagar Bhopal (M.P.) 462003	40, Janaki Residency,Near Amarnath Colony,Kolar Road,Bhopal	24506409.09	DOUBTFUL	30.04.2021	LOT No. 1: All that Part and parcel of Leasehold Commercial Shop (Lease upto 31.01.2036 by M.P. Housing Borad, Bhopal) admeasuring about 74.35 sq. Metre, Shop No. 24, Lower Ground Floor, Centre Point Commercial Complex, TT Nagar, New Market, tehsil Huzur, Dist. Bhopal in the names of Sri Bhupendra Singh Thakur & Smt. Jagriti Singh Thakur.  LOT No. 2: All that Part and Parcel of Leasehold Industrial Land & Construction thereon, admeasuring about 1993.50 sq. metre (Lease upto 12.02.2042), Plot No. 14, Sector B, A.K.V.N. Industrial Area, Mandideep, Dist. Raissen (M.P.) in the name of M/s Anant Devcon Pvt. Ltd.  LOT No. 3: All hypothecated plant and machineries situated at Plot no.14, Sector B, A.K.V.N. Industrial Area, Mandideep, Dist. Raissen (M.P.) in the name of M/s Anant Devcon Pvt. Ltd.	1.Sri Bhupendra Singh Thakur & Smt. Jagriti Singh Thakur. 2.M/s Anant Devcon Pvt. Ltd.
514	BHOPAL	BHOPAL CENTRAL	Shajapur	MADHYA PRADESH	Shivam Tyre Agency	Mr. Rajesh Patidar	R/o Bercha Road, Shajapur Dist. Shajapur, M.P. 465002	R/o Bercha Road, Shajapur Dist. Shajapur, M.P. 465002	7243908.95	DOUBTFUL	28.02.2017	Property 1: All the piece and parcel of Open Plot at Survey No.124 Gram Magariya,Ward no:26 at Tehsil & District Shajapur (M.P.) with area 2718.00sq.ft Owner:Mr. Vinod Kumar s/o Jagdish Chandra Patidar Boundaries:North:18.29 M open Land(than A B Road), South:3.05 M Wide Road, East:Land of B S Patidar, West:Land of Smt. HafizaBai  Property 2: All the piece and parcel of Open Plot atLand Survey no.25/1, New Krishi Upaj Mandi, Ward No.29 Tehsil & Dist. Shajapur (MP) Total area-3201.07 Sq. Ft Owner: Mr. Rajesh Patidar s/o Jagdish Chandra Patidar Boundaries:North: 15 ft. wide Road, South:15 ft. wide Road, East:Land ofDhappu Bai, West:Land of Seller	1.Mr. Vinod Kumar s/o Jagdish Chandra Patidar. 2.Mr. Rajesh Patidar s/o Jagdish Chandra Patidar
515	BHOPAL	BHOPAL CENTRAL	M P NAGAR	MADHYA PRADESH	GEI POWER LTD.	Smt. Evelyn C Fernades	B- block 302 eden park near hotel mark Hoshangabad Road.	B- block 302 eden park near hotel mark Hoshangabad Road.	224634237.00	DOUBTFUL	30.06.2013	1.Hypothecation of stocks & book debts paripasu charge on Land & Building & machinery. 2.GEI Power Limited on plot no 10 Industrial Area Mandideep, Raissen (MP).	Shri C E Fernades & Smt. Evelyn C Fernades
516	BHOPAL	BHOPAL CENTRAL	St. Joseph	MADHYA PRADESH	Taas Communication	NA	1.Raja Parisar, Ground floor Plot No. 29-A, Zone II, M P Nagar Bhopal- 462011. 2.House No. F-119, Minal Residency Phase - 4, J.K. Road, Bhopal 462001	NA	834958.85	DOUBTFUL	28.11.17	Unfinished Residential Flathavingarea860 sq. Ft. (79.897 Sq. Metre), Flat No. F -04, Fourth Floor, Block D, Reventa City, Near Berasia Road, Village Lambakheda, Ward No. 79,Dist. Bhopal (M.P.) in the name of Sri Faruk Khan.	Sri Faruk Khan S/o Sri Rhafeeq Khan
517	BHOPAL	BHOPAL CENTRAL	Shastri Nagar	MADHYA PRADESH	Rahul Singh	NA	R/o MIG - 439, E- 7, Arera Colony Bhopal (M.P.) 462016	NA	1210423.66	DOUBTFUL	01.05.2019	Residential Flat admeasuring about 559.60 sq. Ft., Flat No. FF-06, 4th Floor, Vansh Tower -I, Natraj Housing Society, Sector A, Village Ratanpur, Near Hoshangabad Road, Ward No. 84, Bhopal (M.P.) in the name of Sri Rahul Singh.	physical possession
518	BHOPAL	BHOPAL CENTRAL	T T NAGAR	MADHYA PRADESH	NADIR CONSTRUCTION	Mrs.Fahmida Khanw/o Late Shri Nadir Ahmad Khan	Prop.Mr.Mohsin Ali Khan(Borrower) House No.MIG-12, Housing Board Colony,Koh-E-Fiza, Bhopal-462001	House No.MIG-12, Housing Board Colony,Koh-E-Fiza, Bhopal-462001	3482151.54	DOUBTFUL	27.11.2023	Residential house No.MIG-12, Housing Board colony,Koh-E-Fiza, Bhopal (M.P)Plot Size measuring 1834.58 sqft. (Property owner- Mr Mohsin Ali Khan). [Boundaries : North -H.No.MIG-11, South -18 mtrs wide road, East - H.No.MIG-11 and West - Road ]	Mrs.Fahmida Khanw/o Late Shri Nadir Ahmad Khan
519	BHOPAL	BHOPAL CENTRAL	T T Nagar	MADHYA PRADESH	I B D Universal Pvt. Ltd.	1. Mr. Vinay Bhadauria 2. Mr. Anil Kumar Nigam, 3. Mr. Sunil Shukul,	TF-03, Block no.-03, Plot No. 7 Mahendra business Square Bawadia Kalan, Bhopal(M P)	1. Mr. Vinay Bhadauria 11, E-8, Basant Kunj, Shahpura, Bhopal (M.P.) 2. Mr. Anil Kumar Nigam, B-256, B -Sector, Shahpura, Bhopal (M.P.) 3. Mr. Sunil Shukul, E 1/192, Arera Colony, Bhopal, (M.P.)	137308782.24	DOUBTFUL	13.11.2019	Lot 1:- matter in NCLT Lot 2:- All that part and parcel of Residential House belongs to Mr. Sunil Shukul, S/o Late Shri Shyam Sundar Shukulsituted at Plot no. E-1/192, Arera Colony, Bhopal (M.P.) admeasuring about of 6000 sq. ft.	Lot 1:- matter in NCLT Lot 2:- Sunil Shukul,



Display of information - Secured assets possessed under the SARFAESI Act, 2002													
Sl no	ZO	RO	BRANCH	STATE	BORROWER NAME	GUARANTOR NAME (WHEREVER APPLICABLE)	REGISTERED ADDRESS OF THE BORROWER	REGISTERED ADDRESS OF THE GUARANTOR(Wherever applicable)	Outstanding Amount ( In Rs)	Asset Classification	Date of Asset Classification	Details of security possessed	Name of the Title Holder of the security possessed
520	BHOPAL	BHOPAL CENTRAL	Shastri Nagar	MADHYA PRADESH	MANISH JAIN	NA	1.H NO 737-A GAS RAHAT COLONY KAROND KALAN RUSALLI WARD NO 66, HUZUR, Bhopal MP 462038,  2.H NO 1376-A , HOUSING BOARD COLONY, KAROND, BERASIA ROAD, WARD NO 69, HUZUR BHOPAL 462038	NA	2029201.89	SUB STANDARD	29.10.2023	All the piece and parcel of leasehold Residential Plot admeasuring Sq. Ft. 450 situated at Plot No 1376/A, Housing Board Colony, Inside Main Road, Karond , Ward No 69, Berasia Road, Tehsil Huzur, Distt. Bhopal(M.P) 462038	Mr Manish Jain S/o ChhutkanLal Ji Jain
521	BHOPAL	BHOPAL CENTRAL	HAMIDIA ROAD	MADHYA PRADESH	SIMRAN COLLECTION	Sri poonam chand bansal	H.No. 33, Shivani Homes, Karond Bypass Road, Bhopal , M.P - 462010	H.No. 33, Shivani Homes, Karond Bypass Road, Bhopal , M.P - 462010	453017.70	DOUBTFUL	25.11.2020	All that part and parcel of residential plot No. 50, part of khasra no. 1325/1/2, 1325/2, 1328/1, 1329/1/2kha,1347,1347,1344/2,1345,1393,1342/2,1348/1,1334/3,1334/2,1328/2/2,1336/3,1330,1331,1334 situated at Geeta Dham, Phase-II, Village-Barkheda Salam, PH No. 26/35, Vikas Khand Fanda, Tehisl - Huzur, Distt-Bhopal ( M.P.)	Smt. Deepmala Bansal w/o Sri Poonam chand Bansal
522	BHOPAL	BILASPUR	Mungelinaka	Chhattisgarh	M/S HE CONSTRUCTION	REETU PARIHAR	SO HIRA PARIHAR H NO 130/6 JORAPARA BALTI FACTORY KE PASS Bilaspur 495001	H NO 130/6 JORAPARA BALTI FACTORY KE PASS Bilaspur 495001	2224437.14	DOUBTFUL	01-03-2021	All that piece and parcel of Open Land, Over star no 15/17 part of land 178, Kh. No.427/28 P H No. 20/32, moujasarkanda, Bilaspur C.G. 495001.Original Sale deed number 5825 dated 31.12.2015, property in the name of Smt. Reetu Parihar W/o Atul Parihar.	Atul Parihar
523	BHOPAL	BILASPUR	Mungelinaka	Chhattisgarh	SWASTIKA CONSTRUCTIONS	DIVYENDRA SINGH DHRUW	HNO-72,OLD SARKANDA MATA CHAWRA Bilaspur 495001	HNO-72,OLD SARKANDA MATA CHAWRA Bilaspur 495001	1510848.99	DOUBTFUL	16.09.2019	All that piece and parcel of Open Land Khasara No.25/5, 254/3, P.H.No. 32, Ward No. 55, Namdev Nagar- Bandhwapara, Mauza- Sarkanda, Tehsil & Dist Bilaspur 495001.Total Area of the property : 4400 Square Feet	Rukhmani Dhruw
524	BHOPAL	BILASPUR	Mungelinaka	Chhattisgarh	SHRI BHAGWAT TRADERS	RUKMANI DHRUV	HNO-72,OLD SARKANDA MATA CHAWRA Bilaspur 495001	HNO-72,OLD SARKANDA MATA CHAWRA Bilaspur 495001	1384143.20	DOUBTFUL	28-09-2018	All that piece and parcel of Open Land Khasara No.25/5, 254/3, P.H.No. 32, Ward No. 55, Namdev Nagar- Bandhwapara, Mauza- Sarkanda, Tehsil & Dist Bilaspur 495001.Total Area of the property : 4400 Square Feet	Rukhmani Dhruw
525	BHOPAL	BILASPUR	Mungelinaka	Chhattisgarh	MR. SAHBAZ KHAN TIPU	Mr. Vikas Jaiswal	H.NO 19,Opp.Agrasen Bhawan, Juni Line,Bilaspur, C.G	Ward 43, Kisan Para, Chantidih, Bilaspur C.G	1161817.00	DOUBTFUL	30-11-2020	All that piece and parcel of Open Land belonging to Sahbaz Khan Tipu situated at KH.No. 179/3, P.H.No. 20/32 Ward No.54 Bandhwapara , ArvindNgara, Mouza- Sarkanda Nagar Nigam Bilaspur C.G.	MR. SAHBAZ KHAN TIPU
526	BHOPAL	BILASPUR	Bhatapara	Chhattisgarh	SATRUPA DHRUW	GANESH SINGH DHRUW	W/O GANESH SINGH GOVIND B 17 NAYAPARA WARD KRISHNA NAGAR BHATAPARA DIST BALODA BAZAR CG	GANESH SINGH GOVIND B 17 NAYAPARA WARD KRISHNA NAGAR BHATAPARA DIST BALODA BAZAR CG	1894719.04	DOUBTFUL	24-11-2018	All that piece and parcel of at Khasra No. 54 PH No. 06 lot No. 45 Sheet no. 4, Ward no. 7 Nayapara Ward Behind State bank of India, Mouja Bhatapara, RNM Bhatapara, Dist- Baloda Bazar	Satrupa Dhruw
527	BHOPAL	BILASPUR	eCB Champa	Chhattisgarh	GALAXY VENTURES	Kanta Devi Sharma	STATION ROAD ROAD, CHAMPA 495671	STATION ROAD ROAD, CHAMPA 495671	804553.45	DOUBTFUL	26-01-2020	All that piece and parcel of EMG of Open Plot belonging to Mrs. Kanta Devi Sharma Khasra No. 1779/1, Station Road Barpali Chowk Champa, C. G - 495671, with extent of 0.16 acre.	Kanta Devi Sharma
528	BHOPAL	BILASPUR	Mungelinaka	Chhattisgarh	M/S. KISHAN CORPORATION	REETU PARIHAR	SO HIRA PARIHAR H NO 130/6 JORAPARA BALTI FACTORY KE PASS Bilaspur 495001	H NO 130/6 JORAPARA BALTI FACTORY KE PASS Bilaspur 495001	1221115.60	DOUBTFUL	01-03-2021	All that piece and parcel of Open Land, Over star no 15/17 part of land 178, Kh. No.427/28 P H No. 20/32, moujasarkanda, Bilaspur C.G. 495001.Original Sale deed number 5825 dated 31.12.2015, property in the name of Smt. Reetu Parihar W/o Atul Parihar.	Atul Parihar
529	BHOPAL	BILASPUR	Bilaspur	Chhattisgarh	SOMNATH RAJPUT	NA	Q NO 1262/2 NEW LOCO COLONY NEW LOCO COLONY BILASPUR 495002	NA	1138936.60	DOUBTFUL	30-09-2011	Land & Building belonging to Shri. Somnath Rajput Situated at Near Ghuma Basti Road, Near silpahri road, Gram Dhuma, Tehsil Dist Bilaspur, Star no. 10./11, Plot no. part of 324, Khasra no. - part of 140/8, Ph no. 24	Somnath Rajput
530	BHOPAL	BILASPUR	Bilaspur	Chhattisgarh	Umed Mohd	NOT APPLICABLE	- QTR NO.1366/2, WIRELESS COLONY RAILWAY AREA BILASPUR CG. Pin no. 495001 C.G	NOT APPLICABLE	651167.40	DOUBTFUL	30-06-2014	Land & Building belonging to Shri. Umed Mohammad Situated at Near Ghuma Basti Road, Near silpahri road, Gram Dhuma, Tehsil Dist Bilaspur, Star no. 10./11, Plot no. part of 324, Khasra no. - part of 140/9, Ph no. 24	Umed mohd.
531	BHOPAL	BILASPUR	Janjgir	Chhattisgarh	M/S HEERA ELECTRONICS,	HIRAMANI KASHYAP	HNO 76/3 WARD NO 08 VILL NEGURDIH TEH NAWAGARH DIST JANJGIR CHAMP	HNO 76/3 WARD NO 08 VILL NEGURDIH TEH NAWAGARH DIST JANJGIR CHAMP	1349128.20	DOUBTFUL	30-03-2020	All that piece and parcel of Residential land and home at Survey Khasra No. 578/1, measuring 1308 sq ft. situated at ward no 08, PH NO 11 Vill .Negurdih, Teh. Nawagarh, Distt. Janjgir Champa (CG)-495557	Heeramani Kashyap
532	BHOPAL	BILASPUR	Mungelinaka	Chhattisgarh	M/S. GAURI ENTERPRISE	NOT APPLICABLE	Jorapara Sarkanda,Bilaspur,C.G. 495001	NOT APPLICABLE	414953.92	DOUBTFUL	01-03-2021	All that piece and parcel of Open Land Khasara No.444/15 P.H.No. 20 Ward 55 Mouza Sarkanda Bilaspur C.g. property in the name of Mr. Heera Singh Parihar S/O Raghunath Singh Parihar.	Heera Singh Parihar
533	BHOPAL	BILASPUR	Bilaspur	Chhattisgarh	KUNWAR SINGH MARKO	PRADEEP KUMAR	H NO 27., VILL.KARHI POST.BELSARI TAH.TAKHATPUR, DIST.BILASPUR C.G	NEAR NEW OVERBRIDGE,SILPAHARI ROAD NAYAPARA,BILASPUR	652899.00	DOUBTFUL	29-09-2010	Land & Building belonging to Shri. Kunvar Singh marko Situated at Village main road, Silpahri industrial area road, opposite sahil fly ash bricks industries, Gram Dhuma, Khasra no. - part of 144/1, PH no. 24, land area 1310 sqft.	Kunvar Singh Marko
534	BHOPAL	BILASPUR	Bilaspur	Chhattisgarh	ASHOK KUMAR MISHRA	MEENA MISHRA	TIKIR PARA, WARD NO.2 TAKHATPUR, DIST.BILASPUR C.G.	TIKIR PARA, WARD NO.2 TAKHATPUR, DIST.BILASPUR C.G.	652399.00	DOUBTFUL	29-09-2010	Land & Building belonging to Shri. Ashok Kumar Mishra Situated at Village main road, Silpahri industrial area road, opposite sahil fly ash bricks industries, Gram Dhuma, Khasra no. - part of 144/1, land area 1310 sqft	Ashok Kumar Mishra
535	BHOPAL	BILASPUR	Bilaspur	Chhattisgarh	NIMROD MASIH	JAMI BAI	H NO 123/101 MAZWAPARA JARHABHATA BILASPUR CG	H NO 123/101 MAZWAPARA JARHABHATA BILASPUR CG	604084.00	DOUBTFUL	29-09-2010	Land & Building belonging to Shri. Nimrodth Masih Situated at Village main road, Silpahri industrial area road, opposite sahil fly ash bricks industries, Gram Dhuma, Khasra no. - part of 144/1, land area 1310 sqft	Nimrod Masih
536	BHOPAL	BILASPUR	Niharika Korba	Chhattisgarh	MR. KOMAL PRASAD RATHORE	NOT APPLICABLE	L.I.G. - 16, L (S.F.) HOUSING BOARD COLONY, WARD NO. 33, RAMPUR, KORBA	NOT APPLICABLE	1031039.35	DOUBTFUL	31-10-2020	All that piece and parcel of House no. L.I.G.- 16 - L (S.F.), Housing Board Colony, Ward No. 33, Rampur Tahsil and District Korba	Komal Prasad Rathore



Display of information - Secured assets possessed under the SARFAESI Act, 2002													
Sl no	ZO	RO	BRANCH	STATE	BORROWER NAME	GUARANTOR NAME (WHEREVER APPLICABLE)	REGISTERED ADDRESS OF THE BORROWER	REGISTERED ADDRESS OF THE GUARANTOR(Wherever applicable)	Outstanding Amount ( In Rs)	Asset Classification	Date of Asset Classification	Details of security possessed	Name of the Title Holder of the security possessed
537	BHOPAL	BILASPUR	Champa ecb	Chhattisgarh	Oxy Real & Packadged drinking water	Harnarayan Pandey	ward no. 11, Pachori Brahman Para Champa	ward no. 11, Pachori Brahman Para Champa	2445085.51	DOUBTFUL	21.08.2021	Plot Kh. No. 380/3 , Area 13080 sqft, at M/s. Oxyreal Packaged Drinking water, Village Pachori Tahsil- Champa, Distt- Janjgir Champa (C.G). Owner of property Shri. Harnarayan Pandey	Harnarayan Pandey
538	BHOPAL	BILASPUR	SKVM	Chhattisgarh	Sri Sai Fly ash Bricks	NOT APPLICABLE	House - No 29, Vishnu Nagar , Kududand Bilaspur	NOT APPLICABLE	1455346.30	DOUBTFUL	01.03.2021	EM Of Mouja Ghogadeeh, Ph No 22 Diverted Land, Plot No 03 Out Of Kh No 953/02 Area 43560 Sq Feet R.I. Circle Bilaspur	Vinod singh Thakur
539	BHOPAL	BILASPUR	Ambikapur	Chhattisgarh	M.B. Agro	Mohar Lal Ekka	Manpur Road, Village Kharakona , Bijapara, Tehsil - Lundra , Near Bargudu	Manpur Road, Village Kharakona , Bijapara, Tehsil - Lundra , Near Bargudu	392911.11	DOUBTFUL	29.08.2022	All part and parcel of Residential Building situated at Kh. No. 726/4, Ph. No. 31, Village- Kharakona, Bijpara, Tah- Lundra Dist- Sarguja C.G, Area 2153 Sq. F	Mahesh Ekka
540	BHOPAL	BILASPUR	Mungelinaka	Chhattisgarh	Alsifa Medical	Pranay Kumar Dewangan	1388 Vivekanand Nagar, Phase 2 Mopka, Near Bharat Petrol Pump, Bilaspur	Bahtarai Road, Beside Geetanjali City Phase 1, Infront Of Pratham Hospital Bilaspur	1488366.21	DOUBTFUL	26.04.2021	E.M. Of Residentail And Building Over Khasara No 207/20, Plot no. 113, Sheet no. 10, Part P H No 20 Ward 47 At Bahtarai Road Beside Geetanjali City Phase 1 Infront Of Pratham Hospital Bilaspur	Pranay Kumar Dewangan
541	BHOPAL	BILASPUR	Champa ecb	Chhattisgarh	Rajesh Singh kshatri	Jagdish Singh Kshatri	Kaser Para Mahadev Ghat, Champa	Kaser Para Mahadev Ghat, Champa	996001.89	DOUBTFUL	30.11.2018	Land & Building belonging to Shri. Jagdish Singh Kshatri (owner of property) situated at, Part of Khasra no. 215/2, Plot No. 44, Situated at Mouza Purena . P.H. no. 113, Raipur Dist- Raipur Total. 1500 Sq. ft	Jagdish Singh Kshatri
542	BHOPAL	BILASPUR	Saraipali	Chhattisgarh	Rakesh Banchor	NOT APPLICABLE	WARD NO 01 MAHALPARA SARAIPALI	NOT APPLICABLE	643166.36	DOUBTFUL	07.05.2022	Land and Building - Residential belonging to MRS.KUNTI BANCHOR W/O- SUDARSHAN BANCHOR (Owner of the Property), situated at RESIDENTIAL LAND AND BUILDING AT KHASRA NO.35/10 WARD NO-1 PC NO 14,RI CIRCLE- SARAIPALI	Rakesh Banchor
543	BHOPAL	BILASPUR	Bilaspur	Chhattisgarh	R. MURGESH	Nilima Murgesh	Near Lafagarh Gas Godam, Subham Vihar Bilaspur	Near Lafagarh Gas Godam, Subham Vihar Bilaspur	2738681.19	DOUBTFUL	30-04-2019	Land & Building at Plot no. 541, PH No. 21, Khasra No. 1472/3 (Old) , 1472/66 (New), Mouza Mangla,Bilaspur	Nilima Murgesh
544	BHOPAL	BILASPUR	Korba eCB	Chhattisgarh	R. MURGESH	Mrs. Kuldeep Kour	10, SARVAMANGALA COMPLEX, NIHARIKA ROAD, CHHATISGARH	10, SARVAMANGALA COMPLEX, NIHARIKA ROAD, CHHATISGARH	2905244.98	DOUBTFUL	01-03-2021	All that piece and parcel of Flat No. LIG-12 A, Ground Floor, Deen Dayal Awas Yojna, Housing Board Colony, Ward No. 31 Khamora, Korba, Tehsil and District Korba	Mrs. Kuldeep Kour
545	BHOPAL	GWALIOR	BINA	MADHYA PRADESH	Mr. Abhay Kumar Jain S/O Ashok Kumar Jain Mrs. Suneeta Jain W/O Ashok Kumar Jain (Co-Borrower)	Mrs. Pushpa Jain w/o Vijay Kumar Jain (Guarantor)	Near Railway Pensioner Office, Ganesh Ward, Chotti Bazariya, Bina, Tehsil - Bina, Distt - Sagar	Shastri Ward Bina, Tehsil - Bina, Distt - Sagar	675833.32	DOUBTFUL	01-03-2021	Two Storey Residential Building located at Khasra No. 132/6/2, Ph No. 23/50,Ganesh Ward No-22, Mauza - Nowgaon, Bina, Tehsil - Bina, Distt - Sagar (M.P.). Area - 924 sq.ft. Boundaries: North- House of Ramesh Chand Jain, South- Bhavan of Pensioners Samaj, East- Road, West- Plot of Kumari Shruti & Nidhi jain.	Mrs. Sunita Jain W/o Ashok Kumar jain
546	BHOPAL	GWALIOR		MADHYA PRADESH	Mr. Arun Kaushik s/o Bhagirath Kaushik Mr. Seema Koushik w/o Arun Koushik (Co-Borrower)	Mr. Badriprasad Prajapati s/o Kailash (Guarantor)	Gram & Post Mandi Bamora. Tehsil - Bina, Distt - Sagar	Gram & Post - Sanai. Tehsil - Bina, Distt - Sagar	1153666.87	DOUBTFUL	02-05-2021	Two storey Residential Building located at Khasra No. 5/3, Ph No. 65, Mauza - Mandi Bamora, Bina, Tehsil - Bina, Distt - Sagar (M.P.). Area - 1275sq.ft. Boundaries: North-House of santosh Kurmi, South- Plot of Rajkumari Pal, East- Road, West- House of Ramshree Vishwakarma.	Mr. Arun Koushik S/o Bhagirath Prasad
547	BHOPAL	GWALIOR	BINA	MADHYA PRADESH	Mr. Chain Singh S/O Fool Singh	Mr. Sachindra Kurmi S/O Chain Singh Kurmi (Guarantor)	Gram & Post Mandi Bamora. Tehsil - Bina, Distt - Sagar	Gram & Post Mandi Bamora. Tehsil - Bina, Distt - Sagar	1015234.35	DOUBTFUL	01-05-2021	Single Storey Residential Building located at Khasra No. 2/2, Ph No. 65, Mauza - Mandi Bamora, Bina, Tehsil - Bina, Distt - Sagar (M.P.). Area- 1200sq.ft. Boundaries: North-Road, South- House of Leela Bai, East- Land of shanti bai, West- Land of Naresh.	Shri. Chain Singh Kurmi S/o Phool Singh Kurmi.
548	BHOPAL	GWALIOR		MADHYA PRADESH	Mr. Dharmendra Dixit s/o Sitaram Dixit Mr. Narendra Dixit s/o Sitaram Dixit (Co-Borrower)	Mr. Sachin Kurmi s/o Chain Singh Kurmi (Guarantor)	Gram & Post Mandi Bamora. Tehsil - Bina, Distt - Sagar	Gram & Post Mandi Bamora. Tehsil - Bina, Distt - Sagar	994719.45	DOUBTFUL	01-05-2021	Single Storey Residential Building located at Khasra No. 30/2/1, Ph No. 65, Mauza - Mandi Bamora, Bina, Tehsil - Bina, Distt - Sagar (M.P.). Area- 1300sq.ft. Boundaries: North- House of Rajeev yadav, South- Plot of Rashmikant Shah, East-Plot of Shailendra, west- Road.	Dharmendra Dixit S/o of Sita Ram Dixit
549	BHOPAL	GWALIOR	BINA	MADHYA PRADESH	Mr. Narendra Singh Thakur S/O Mahendra Singh	NA	Dehri Road, Sundar Saroj Vihar Colony, Bina Tehsil - Bina, Distt - Sagar	NA	1603154.19	DOUBTFUL	28-02-2021	Single Storey Residential Building located at Khasra No. 121/3/1, (New- 121/3/3) Ph No. 51, Sundar Saroj Vihar Colony, Mauza - Itawa, Bina, Tehsil - Bina, Distt - Sagar (M.P.). Area- 1750sq.ft. Boundaries: Land of Maharaj, South- Plot of Ranveer Singh thakur, East- Land of AgrawalJi, West- Dehri-Bina Road,	Narendra Singh thakur s/o Mahendra Singh and Smt. Anita Thakur W/o Narendra Singh Thakur
550	BHOPAL	GWALIOR		MADHYA PRADESH	Mr. Purshottam Das kori	NA	JAWAHAR WARD NEAR ASHIRWAD SCHOOL, BINA DISTRICT SAGAR, MP 470113	NA	241723.50	DOUBTFUL	31-03-2021	RCC Building 303/55 new 303/157 jawahar ward Bina	Mr. Purshottam Das kori
551	BHOPAL	GWALIOR	BINA	MADHYA PRADESH	Mr. Shrichand Megwanis/o Mr Parasar	Mr. Jagdish Sundrani (Guarantor)	Sindhi Colony, Gandhi Ward, Bina. Tehsil - Bina, Distt - Sagar	Sindhi Colony, Gandhi Ward, Bina. Tehsil - Bina, Distt - Sagar	963560.70	DOUBTFUL	29-12-2020	Two Storey Residential Building located at Khasra No. 477/9/16, Ph No. 51, Gandhi Ward No-19, Mauza - Itawa, Bina, Tehsil - Bina, Distt - Sagar (M.P.). Area- 1465sq.ft. Boundaries: North-House others, South- Road, East- Plot of Kanchan devi, West- Plot of Sunil.	Shrichand Meghwani S/o Parasram Meghwani.
552	BHOPAL	GWALIOR		MADHYA PRADESH	POOJA GUPTA W/O MAHESH GUPTA	Mr. Mahesh Kumar Gupta, (Guarantor) S/o Mr. Swami Prasad Gupta,	Address 1:- 1-33/22, Chhui Khadan, Satai Road, Chhatarpur (M.P) Address 2:- Village Pahadi Hiraju, Kheri, Rajnagar, Chhatarpur (M.P)	Vill. & Post Ganj, main bus stand, Ganj. Rajnagar, Chhatarpur (M.P)	338055.30	DOUBTFUL	29-12-2019	Open plot No. 1147, Khasra No. 3294/2, ward No. 17 (old 31), Kamla Colony, Behind of Hershel Hyundai Agency, Panna Road, Jawahar Marg, Chhatarpur (M.P). Area-916 sq.ft. Boundaries- North- Plot of Kamlesh Tiwari, South- Road, East Plot of Vinod Gupta, West- Land of indu.	Mr. Mahesh Kumar Gupta



Display of information - Secured assets possessed under the SARFAESI Act, 2002														
Sl no	ZO	RO	BRANCH	STATE	BORROWER NAME	GUARANTOR NAME (WHEREVER APPLICABLE)	REGISTERED ADDRESS OF THE BORROWER	REGISTERED ADDRESS OF THE GUARANTOR(Wherever applicable)	Outstanding Amount ( In Rs)	Asset Classification	Date of Asset Classification	Details of security possessed	Name of the Title Holder of the security possessed	
564	BHOPAL			MADHYA PRADESH	Dr. Mahesh Kumar Singh S/o V. D. Singh Smt. Sanjay Singh W/o Dr. Mahesh Kumar Singh	NA	PH NO-71/77 No. Mouja-244 KH. NO- 239/5[Old],239/18[New] Vrindavan Ward No-11 Nagar Palika Makroniya Buzurg The & Dist- Sagar (M.P)	NA	913500.00	DOUBTFUL	30-06-2012	G+1 RCC Building , PH NO-71/77 No.Mouja-244,KH.NO- 239/5[Old],239/18[New] Vrindavan Ward No-11 Nagar Palika Makroniya Buzurg Teh&Dist-Sagar(M.P) AREA: 875 sq.ft., Boundaries- North-House of rathoreji, South-House of shuklaji, East-Road, West-Road.	Sanjay Singh W/o Dr. Mahesh Kumar Singh	
		GWALIOR	PADMAKAR NAGAR											
565	BHOPAL	GWALIOR		MADHYA PRADESH	Mr. Manoj vyas S/o Mr. Ramkrishna vyas	NA	PHNO-77/71 Circle Sagar -2 KHNO -79/1,79/8 Shivaji Ward No-8 Nagar Palika Makroniya Buzurg The & Dist-Sagar(M.P)	NA	569726.74	DOUBTFUL	31-03-2015	G+1 RCC Building, PHNO-77/71 Circle Sagar -2 KHNO -79/1,79/8 Shivaji Ward No-8 Nagar Palika Makroniya Buzurg Teh&Dist-Sagar(M.P). Area- 960sq.ft. Boundaries: North-Boundary of railway, South-Road, East-Plot of Midwasa wale, West-House of Meena Patel, Owner- Mr. Manoj vyas S/o Mr. Ramkrishna vyas.	Mr. Manoj vyas S/o Mr. Ramkrishna vyas.	
			PADMAKAR NAGAR											
566	BHOPAL	GWALIOR		MADHYA PRADESH	M/s Om Enterprises Manoj Kumar Tiwari (Prop)	Mr. Prakash Chand Tiwari(Deceased) S/o Mr. Gaya prasad Tiwari Represented By- Legal Heir	M/s Om Enterprises Manoj Kumar Tiwari (Prop) PH no. 44 Circle Sagar 1 KH No. 22/2, 23/2, 114/2 Balak Complex Tilli Ward No. 46 Teh & Dist Sagar (MP)	R/o PH no. 44 Circle Sagar 1 KH No. 22/2, 23/2, 114/2 Balak Complex Tilli Ward No. 46 Teh & Dist Sagar (MP)	1327085.60	DOUBTFUL	01-03-2021	Two Storey Residential Building at PH no. 44 Khasra No. 22/2, 23/2, 114/2, Near Balak Complex, Tilli Ward No. 46 Circle Sagar, Teh & Dist Sagar (MP).Area-1545 sq.ft. Boundaries: North- House of sahuji, South- Road, East- House of maneesh gupta, West- House of chourasiya.	Mr. Prakash Chand Tiwari	
			PADMAKAR NAGAR											
567	BHOPAL	GWALIOR		MADHYA PRADESH	Mr. Ramkrishna Singh Rajput S/o Mr. Godan Singh Rajput Smt. Bindesh Rajput W/o Mr. Ramkrishna Singh Rajput	NA	R/o Makroniya Bujurg PH no. 72 Circle Sagar 2 KH No. 157/1 Neha Nagar Colony Mahaveer ward 6 Teh & Dist Sagar (MP)	NA	528578.95	DOUBTFUL	31-03-2021	Two Storey Residential Building, Makroniya Bujurg PH no. 72 Circle Sagar 2 KH No. 157/1, Near CBI Makroniya, Neha Nagar Colony, Mahaveer ward 6 Teh & Dist Sagar (MP). Area-1000 sq.ft. Boundaries: North- Plot of Vimla Bai, South- Plot of Durga Bai, East- Plot of Parwati Bai, West- Road.	Mr. Ram Krishna Singh Rajpoot & Smt. Bindesh Rajpoot	
			PADMAKAR NAGAR											
568	BHOPAL	GWALIOR		MADHYA PRADESH	Smt. Ankita Tiwari W/o Shri. Rupendra Tiwari	NA	1.A Block H. No 193 Anand Nagar, Behind Manvendra School Gwalior 2.Flat no G-04 Radhakunj ,Galav Nagar, Gwalior M.P	NA	1018480.88	DOUBTFUL	31-03-2019	Residential Flat bearing Flat no. G-04, Ground floor Block U, Radhakunj), Galav Nagar, Gram Ghatampur, Gwalior (M.P.). Area-530 sq.ft. Boundaries: North-Flat no. G-04, South-Flat no. G-03, East- Common Lobby, Owner-Smt. Ankita Tiwari W/o Shri. Rupendra Tiwari.	Smt. Ankita Tiwari W/o Shri. Rupendra Tiwari.	
			PGV											
569	BHOPAL	GWALIOR		MADHYA PRADESH	M/S BIRTHARIYA BROTHERS PROP. PRAKASH CHAND BILTHARIYA	Mr. Rajendra Prasad Dubey (GUARANTOR)	M/S BILTHARIYA BROTHERS PROP. PRAKASH CHAND BILTHARIYA R/o. Rajiv Nagar Ward, Dist. Sagar Madhya Pradesh-470002	R/O Near Jhirna, Parkota Ward, Tinbatti, Sagar M.P. 470002	1009751.40	DOUBTFUL	01-04-2019	Residential house (G+1) in the name of 1.Sukhdev Prasad, 2.Prabhu dayal, 3.Prakash, 4.Rajkumar, 5.Mahendra kumar All S/O Bhagwati Prasad Address : Residential House no. 318 and 318/A, Rajiv Nagar Ward No.35, Near B S Jain Bageecha, Sagar (M.P.) Area-12500 sq.ft. Boundares: North-House of Birthariya, South- Road, East-Road, West-Road.	1.Sukhdev Prasad, 2.Prabhu dayal, 3.Prakash, 4.Rajkumar, 5.Mahendra kumar All S/O Bhagwati Prasad	
			SAGAR MAIN											
570	BHOPAL	GWALIOR		MADHYA PRADESH	Mr. Gaurav Sharma s/o Vinod Sharma, (Borrower) Mrs. Kamlesh Sharma W/o Mr. Suresh Sharma ( Co- Applicant) Mrs. Rekha Sharma w/o Mr. Vinod sharma ( Co- Applicant)	NA	R/o M-31 Laxmipuram Transport Nagar Extension Scheme , Gwalior	NA	1509409.76	DOUBTFUL	30-11-2020	Residential property located at Plot No. M-31, survey no.53, Laxmipuram Extension Residential Scheme,Transport Nagar, Kalyan Bagh, Gwalior. M.P. Area-1500sq.ft. Boundaries: North- Plot no. M-30, South- Plot no.M-32, East- Other Property, West- Colony Road. Owner-Kamlesh sharma S/o Suresh Sharma and Rekha Sharma W/o Vinod sharma.	Kamlesh sharma S/o Suresh Sharma and Rekha Sharma W/o Vinod sharma.	
			SPA											
571	BHOPAL	GWALIOR		MADHYA PRADESH	Mrs. Rakhi Rajawat w/o Mr. Arvind Singh Rajawat Mr. Arvind Singh Rajawat (Co-Applicant)	NA	R/o Radha Vihar Colony . Hanuman Bandh Sikandar Kampoo Lashkar, Gwalior	NA	1471872.06	DOUBTFUL	29-06-2021	Residential Flat located at Flat No. A-105, First Floor, Shridham Apartment, Gram Ajaypur, Gwalior, M.P. Area-987sq.ft. Boundaries: North-Flat A-104, South- Garden Area, East-Open Passage, West-Flat A-106, Owner-Mrs. Rakhi Rajawat w/o Mr. Arvind Singh Rajawat	Mrs. Rakhi Rajawat w/o Mr. Arvind Singh Rajawat	
			SPA											
572	BHOPAL	GWALIOR		MADHYA PRADESH	Mr. Satendra Singh Tomar s/o Mr. Kunwar Singh Tomar	Mr. Bishanpal Singh Chauhan s/o Netrapal Singh Chauhan ( Guarantor)	R/o H No. D-4 Indramani Nagar Gole Ka Mandir , Gwalior	R/o House No. A-59 Anand Nagar Near Mother Teresa School, Gwalior	1484769.52	DOUBTFUL	01-05-2021	Residential Flat located at Flat No. C-305, Third Floor, Shridham Apartment, Gram Ajaypur, Gwalior. M.P. Area-987 Sq.ft. Boundaries: North-Flat C-304, South-Open Space, East- Road at Ground floor, Flat C-306, Owner- Mr. Satendra Singh Tomar s/o Mr. Kunwar Singh Tomar.	Mr. Satendra Singh Tomar s/o Mr. Kunwar Singh Tomar.	
			SPA											
573	BHOPAL	GWALIOR		MADHYA PRADESH	DHEERENDRA PARMAR	NA	O P SINGH WALI GALI SHYAM GARDEN KE SAMNE GOPALPURA MORENA	NA	917091.55	DOUBTFUL	01-03-2021	Land and Building Municipal no. 485 ward 34 OP singh wali gali Morena	DHEERENDRA PARMAR	
			MORENA											
574	BHOPAL	GWALIOR		MADHYA PRADESH	DHEERENDRA PARMAR	NA	O P SINGH WALI GALI SHYAM GARDEN KE SAMNE GOPALPURA MORENA	NA	917091.55	DOUBTFUL	01-03-2021	survey no. 808,809&12 municipal no. 485 ward 34 OP singh wali gali Morena	DHEERENDRA PARMAR	
			MORENA											

Display of information - Secured assets possessed under the SARFAESI Act, 2002													
Sl no	ZO	RO	BRANCH	STATE	BORROWER NAME	GUARANTOR NAME (WHEREVER APPLICABLE)	REGISTERED ADDRESS OF THE BORROWER	REGISTERED ADDRESS OF THE GUARANTOR(Wherever applicable)	Outstanding Amount ( In Rs)	Asset Classification	Date of Asset Classification	Details of security possessed	Name of the Title Holder of the security possessed
575	BHOPAL	GWALIOR	SPA	MADHYA PRADESH	KHEM CHAND SARDAR SHIVHARE	Vinod Kumar verma and Anita Shivhare	M H no. 31/131 (old) ward o.31 (old) & 34(New) Pardi Mohalla, Colonel Saheb ki Deodi, Sindhe ki Chawani Lashkar gwalior	594, Block B Anand Nagar Gwalior	592594.00	DOUBTFUL	27-09-2008	Residential hosue at 1/955(municipal no. old) new no.31/131, Padri Mohalla, Cornol Saheb ki Dyori, Gwalior (M.P.)	KHEM CHAND SARDAR SHIVHARE
576	BHOPAL	GWALIOR	GUNA	MADHYA PRADESH	Ankit Raghuvanshi	Devki bai Raghuvanshi W/o Shri Ashok Singh Raghuvanshi	Village-Kondol, Post-Ukawad Tehsil and District Guna	Village and Post-Hinotiya Tehsil and District Guna	673701.35	DOUBTFUL	29-12-2020	Residential house at block no. 218, s.no. 76, ph no. 76, vip colony, behind bhadora wale building, Guna in the name of Smt. Devki Bai Raghuvanshi w/o Ashok Singh Raghuvanshi (Gaurantor )	Smt. Devki Bai Raghuvanshi
577	BHOPAL	GWALIOR	GUNA	MADHYA PRADESH	Mr Mukesh Kumar Sharma Mr Gagan Prasad Sharma Mrs Sushila Sharma	NA	Sarswati colony Tehsil and District Guna	NA	390666.90	DOUBTFUL	30-11-2020	Residential house old ward no. 8 new ward no 11 S. no. 1200 min 6 block colony Aron, district Guna	Mr Mukesh Kumar Sharma
578	BHOPAL	GWALIOR	GUNA	MADHYA PRADESH	Mr. Prabhuji Manjhi	NA	HOUSE NO 418 SHIV MANDIR KE SAMNE SAYYADPURA CANTT ROAD GUNA	NA	2133000.12	DOUBTFUL	30-09-2017	Land and Building situated at Part of land S. No. 498, 499, P.H. No. 76, Saiyyadpura, Cantt. Road, Guna (M.P.)	Mr. Prabhuji Manjhi
579	BHOPAL	GWALIOR	GUNA	MADHYA PRADESH	M/s Jai Maa Mahakali Foods Product Proprietor -- Mr. Gajanand Kashyap Manjhi	NA	Saiyadpura Cantt, Guna, Tehsil and Distt Guna(M.P.)	NA	4452385.93	DOUBTFUL	30-06-2018	Double Storey building including land P.H. no. 76, Survey no. 500/min 10, Ward no. 31, Municipal serial no. 418, SaiyyadPura, Cantt. Guna-Ashok nagar road, City and Dist. Guna (M.P.), area 20x27 = 540 Sq. ft.	Mr. Gajanand Kashyap Manjhi
580	BHOPAL	GWALIOR	GUNA	MADHYA PRADESH	M/s Jai Maa Mahakali Foods Product Proprietor -- Mr. Gajanand Kashyap Manjhi	NA	Saiyadpura Cantt, Guna, Tehsil and Distt Guna(M.P.)	NA	4452385.93	DOUBTFUL	30-06-2018	Open Plot P.H. no. 65, Old P.H. no. 76, Ward no. 31, Survey no. 500/min 10, SaiyadPura, Cantt. City and District Guna (M.P.), area 42x60 = 2520 Sq. Ft.	Mr. Gajanand Kashyap Manjhi
581	BHOPAL	GWALIOR	GUNA	MADHYA PRADESH	Mr. Arvind Mohani	NA	Village Semra P.O. Mangrana Guna (M.P.)	NA	528924.50	DOUBTFUL	30-06-2018	An Open Land Located At Ph. No. 77 Ward No.20/17 Survey No. 254/2 Min Sector C Plot No. 17 & 18 Village Kushmo Da Guna Area 50x40 =2000 Sq. Ft.	Mr. Dharmraj Gill and Sujata Gill
582	BHOPAL	GWALIOR	GUNA	MADHYA PRADESH	RAMSINGH RAGHUWANSHI	Devki bai Raghuvanshi W/o Shri Ashok Singh Raghuvanshi	Mr Ankit Raghuvanshi S/o Beni Ram Raghuvanshi Village-Kondol, Post-Ukawad Tehsil and District Guna	Village and Post-Hinotiya Tehsil and District Guna	2393163.05	DOUBTFUL	31-03-2021	Residential house ward no. 1, S. no. 1131/2 kha, aron tehsil Aron, Guna	RAMSINGH RAGHUWANSHI
583	BHOPAL	GWALIOR	Tikamgarh	MADHYA PRADESH	GOTI RAM SONR S.O. RAJMAN	NA	MOHALLA TALDARWAZA TIKAMGARH	NA	2524910.56	DOUBTFUL	31-03-2019	Diverted land at Khasra no. 140/3, Village Neemkhera, Tikamgarh (M.P.) area 172500 sq. ft.	GOTI RAM SONR S.O. RAJMAN
584	BHOPAL	GWALIOR	PADMAKAR NAGAR	MADHYA PRADESH	M/S Shrivastava Photo copy	Mr. Vijay Kumar Mourya	M/S Shrivastava Photo copy Prop. Hari Narayan Shrivastava Add: H no. 306, Deendayal Nagar Makroniya Sagar M.P.  Legal Heir: Smt. Seema Shrivastava Add: H no. 306, Deendayal Nagar Makroniya Sagar M.P.	H no. 864, Deendayal Nagar Makroniya Sagar M.P.	614395.86	DOUBTFUL	30-03-2019	Residential House bearing House no. 306, Deedayal Nagar, Sagar, Madhya Pradesh	Mr. Hari Narayan Shrivastava
585	BHOPAL	GWALIOR	eCB Phalka Bazar	MADHYA PRADESH	M/s Haryana Bidi Udyog	Mr Gopal Dutt Dholakhandi Mr Hem Dutt Dholakhandi	HATHIAPUR JHANSIGANJ GWL GWALIOR	H No. 433, Haryana Bidi Udyog, Jhansi Ganj, Hathiya Paur, Gwalior	20048992.04	DOUBTFUL	05-08-2017	Land & Building, H No. 433, Haryana Bidi Udyog, Jhansi Ganj, Hathiya Paur, Gwalior, extent of site1755.92 Sq Ft, Built up area 582.11 Sq. Ft.	Owner: Shri. Gopal Dutt Dholakhandi & Hem Dutt Dholakhandi,
586	BHOPAL	GWALIOR	eCB Phalka Bazar	MADHYA PRADESH	M/s Haryana Bidi Udyog	Mr Gopal Dutt Dholakhandi Mr Hem Dutt Dholakhandi	HATHIAPUR JHANSIGANJ GWL GWALIOR	H No. 433, Haryana Bidi Udyog, Jhansi Ganj, Hathiya Paur, Gwalior	20048992.04	DOUBTFUL	05-08-2017	H No. 974, Haryana Bidi Udyog, Jhansi Ganj, Hathiya Paur, Gwalior ,extent of site 40,952.56 Sq Ft, Built up area 25,858.21 Sq. Ft.	Owner: Shri. Gopal Dutt Dholakhandi & Hem Dutt Dholakhandi,
587	BHOPAL	GWALIOR	MITs	MADHYA PRADESH	Prabha Foam Industries Partner Poonam bhadoriya, Sashi Sikarwar	Poonam bhadoriya, Sashi Sikarwar, Suruchi Bhadoria	Kala Mahal,Thakur Mohalla, Char Shahar ka Naka,Hazira,Gwalior	274,New Grisham Vihar Colony, Hazira,Gwalior Kala Mahal,Thakur Mohalla, Char Shahar ka Naka,Hazira, Gwalior	18001620.46	DOUBTFUL	30-03-2022	Municipal House No. 1122, Part of Survey No. 133/2, 134/Min, 135/Min-1, 136,137,141,142 Min-1,143, Ward No.09, New Ward no.07,Ganesh Colony Ranipura, Gram Ranipura, Tehsil & District Gwalior (M.P.)Land Area 1000.00 sq.ft.	Smt. Suruchi Bhadoria, w/o Sh. Surendra Singh Bhadoria and AND SRIMATI POONAM BHADORIA W/O SHRI SATENDRA SINGH

Display of information - Secured assets possessed under the SARFAESI Act, 2002													
Sl no	ZO	RO	BRANCH	STATE	BORROWER NAME	GUARANTOR NAME (WHEREVER APPLICABLE)	REGISTERED ADDRESS OF THE BORROWER	REGISTERED ADDRESS OF THE GUARANTOR(Wherever applicable)	Outstanding Amount ( In Rs)	Asset Classification	Date of Asset Classification	Details of security possessed	Name of the Title Holder of the security possessed
588	BHOPAL	GWALIOR	MITS	MADHYA PRADESH	Prabha Foam Industries Prabha Foam Industries Partner Poonam bhadoriya, Sashi Sikarwar	Poonam bhadoriya, Sashi Sikarwar, Suruchi Bhadoria	Kala Mahal,Thakur Mohalla, Char Shahar ka Naka,Hazira,Gwalior	274,New Grisham Vihar Colony, Hazira,Gwalior Kala Mahal,Thakur Mohalla, Char Shahar ka Naka,Hazira,Gwalior	18001620.46	DOUBTFUL	30-03-2022	Plot No. U-23, Industrial Area Malanpur, District Bhind(M.P.), belonging to Lessee- M/S Prabha Foam (Owner of the Property), MEASURING 26362 sq ft , and bounded by East: IIDC Road 30'00'' West: Open Area North: Plot No U-20. South: Plot No U-24	M/S Prabha Foam (Owner of the Property)
589		GWALIOR	Nowgaon	MADHYA PRADESH	M/s Mohd. Afzal poultry	1. Mr Mohd Hussain s/o Abdul Gafoor 2. Mr chhuttan s/o abdul gafoor	Prop. Mr Mohd Afjal, Ward no 11, Near Bus stand Nowgoun,chhatarpur madhya pradesh (Borrower)	1. Mr Mohd Hussain s/o Abdul Gafoor Ward no 6, near bus stand opposite to parasar medical store nowgoun 471201 (Guarantor and property owner)  2. Mr chhuttan s/o abdul gafoor Ward no 6, near bus stand opposite to parasar medical store nowgoun 471201 (Guarantor and property owner)	808070.27	DOUBTFUL	30-04-2021	RESIDENTIAL HOUSE No. 39, BUNGLOW No. 4 NEAR NOWGAON BUS STAND, THANA NOWGAON CHHATARPUR	Mr Mohd Hussain & Mr Chhuttan
590	BHOPAL	GWALIOR	GUNA	MADHYA PRADESH	Qureshi Welding Workshop Prop- Mrs. Abdul Salim Qureshi So Nur Mohammad	Mrs. Aneesha Qureshi Wo Sharif Qureshi	Prop- Mrs. Abdul Salim Qureshi So Nur Mohammad R/o Dr. Sayyed clinic, karnalganj, Guna (M.P.)	Ro Dr Sayyed ki clinic ke pass, Karnalganj, Guna	799816.59	SUB STANDARD	23-05-2023	Municipal house no 243 (as per mutation certificate), Ph No 75, ward no 05, Karnelganj road, Jatav Mohalla, guna, tehsil &distt. Guna (M.P	Mrs. Aneesha Qureshi Wo Sharif Qureshi
591	BHOPAL	GWALIOR	GUNA	MADHYA PRADESH	Surajmal Rameshchand patni Prop. Rakesh Patni S/o Surajmal Patni	Gunmala Devi W/o Late Rameshchandra Patni Poonam Chand Patni S/o Rameshchand Patni Mukesh Patni S/o Surajmal Patni	Prop. Rakesh Patni S/o Surajmal Patni Bataasha Gali, Pandaji ka Chauraha, Guna (M.P.)	Bataasha Gali, Pandaji ka Chauraha, Guna (M.P.)	6342680.49	LOSS	31-03-2023	All the part and parcel of Commercial cum Residential building situated at Ward no. 11, Old Ward no. 13, Old Post Office Road, BatarshaGali, Panda Ji ka Chuahra, Guna (M.P.) admeasuring 1300 sq. ft.	Rakesh Patni
592	BHOPAL	GWALIOR	GUNA	MADHYA PRADESH	Surajmal Rameshchand patni Prop. Rakesh Patni S/o Surajmal Patni	Gunmala Devi W/o Late Rameshchandra Patni Poonam Chand Patni S/o Rameshchand Patni Mukesh Patni S/o Surajmal Patni	Prop. Rakesh Patni S/o Surajmal Patni Bataasha Gali, Pandaji ka Chauraha, Guna (M.P.)	Bataasha Gali, Pandaji ka Chauraha, Guna (M.P.)	6342680.49	LOSS	31-03-2023	Residential building situated at Block no. F-1, Part of Survey no. 702, PH no. 75, Ward no. 16, Narendra Sood Colony Near Chaudharan Colony and Dubey Colony, Guna (M.P.) admeasuring 2090 sq. ft.	Mukesh Patni and Poonam Chand Patni
593	BHOPAL	GWALIOR	GUNA	MADHYA PRADESH	Surajmal Rameshchand patni Prop. Rakesh Patni S/o Surajmal Patni	Gunmala Devi W/o Late Rameshchandra Patni Poonam Chand Patni S/o Rameshchand Patni Mukesh Patni S/o Surajmal Patni	Prop. Rakesh Patni S/o Surajmal Patni Bataasha Gali, Pandaji ka Chauraha, Guna (M.P.)	Bataasha Gali, Pandaji ka Chauraha, Guna (M.P.)	6342680.49	LOSS	31-03-2023	All that part and parcel of Open Plot situated at Block no. F-2, Part of Survey no. 702 and survey no. 702 Min, PHN : 75, Ward no. 16, Narendra Sood Colony Near Chaudhran Colony and Dubey Colony, Guna admeasuring 1732.50 sq. ft.	Gunmala Devi and Poonam Chand Patni
594	BHOPAL	GWALIOR	GUNA	MADHYA PRADESH	Parmal Singh	NA	Dheeraj Singh Raghuwanshi Block Colony, Aron, Guna (M.P.)	NA	1579000.41	DOUBTFUL	29-12-2017	Single Storey building including land at block colony, on part of survey no 1131/2 kha, ward no 1, Aron and district Guna (MP), area: 30 * 50 = 1500 sq. ft.	Parmal Singh
595	BHOPAL	GWALIOR	Gwalior Main	MADHYA PRADESH	M/s Maa Peetambra Sugar & Power p Ltd	1. Mr.RajendraKandele(Guarantor) 2.Mr.SanjeevKandele(Guarantor) 3. Mr.SudeepKandeleS/o Late Mr. Ram BharoseKandele (Guarantor)	PLOT NO : SURVEY NO 69,80/1 , Village KhaiKheda , Dheerpura, Patwarihalka no 45. Datia , Madhya Pradesh	Kandele House Dabra	125278642.00	DOUBTFUL	01-04-2019	PLOT NO : SURVEY NO 69,80/1 , Village KhaiKheda , Dheerpura, Patwarihalka no 45. Datia , Madhya Pradesh	M/s Maa Peetambra Sugar & Power p Ltd

Display of information - Secured assets possessed under the SARFAESI Act, 2002													
Sl no	ZO	RO	BRANCH	STATE	BORROWER NAME	GUARANTOR NAME (WHEREVER APPLICABLE)	REGISTERED ADDRESS OF THE BORROWER	REGISTERED ADDRESS OF THE GUARANTOR(Wherever applicable)	Outstanding Amount ( In Rs)	Asset Classification	Date of Asset Classification	Details of security possessed	Name of the Title Holder of the security possessed
596	BHOPAL	GWALIOR	Gwalior Main	MADHYA PRADESH	M/s Maa Peetambra Sugar & Power p Ltd	1. Mr.RajendraKandele(Guarantor) 2.Mr.SanjeevKandele(Guarantor) 3. Mr.SudeepKandeleS/o Late Mr. Ram BharoseKandele (Guarantor)	PLOT NO : SURVEY NO 69,80/1 , Village KhaiKheda , Dheerpura, Patwarihalka no 45. Datia , Madhya Pradesh	Kandele House Dabra	125278642.00	DOUBTFUL	01-04-2019	Plant & Machinery installed in the unit (Vill. Dheerpura, Dist. Datia )	M/s Maa Peetambra Sugar & Power p Ltd
597		GWALIOR	Gwalior Main	MADHYA PRADESH	M/s Maa Peetambra Sugar & Power p Ltd	1. Mr.RajendraKandele(Guarantor) 2.Mr.SanjeevKandele(Guarantor) 3. Mr.SudeepKandeleS/o Late Mr. Ram BharoseKandele (Guarantor)	PLOT NO : SURVEY NO 69,80/1 , Village KhaiKheda , Dheerpura, Patwarihalka no 45. Datia , Madhya Pradesh	Kandele House Dabra	125278642.00	DOUBTFUL	01-04-2019	Property in the shape of building in the name of. Plot no : Municipal no 7/268 , Tehsil : Dabra , District : Gwalior Admeasuring 7365.825qm.	1. Mr.RajendraKandele(Guarantor) 2.Mr.SanjeevKandele(Guarantor) 3. Mr.SudeepKandeleS/o Late Mr. Ram BharoseKandele (Guarantor)
598		GWALIOR	MORENA	MADHYA PRADESH	M/s Divya Iron Industries Prop Basanti Devi	1. Jitendra Singh Rajoot S/o Raghunandan Singh 2. Balmukund Singh S/o Raghunandan Singh	HOUSE N. 163 WARD N.3 PURANA CHUNGI NAKA AMBAH TIRAHA BADOKHAR RAMNAGAR MORENA DISTT. MORENA MADHYA PRADESH M.P.	HOUSE N. 163 WARD N.3 PURANA CHUNGI NAKA AMBAH TIRAHA BADOKHAR RAMNAGAR MORENA DISTT. MORENA MADHYA PRADESH M.P.	1416433.18	DOUBTFUL	01-05-2021	HOUSE N. 163 WARD N.3 PURANA CHUNGI NAKA AMBAH TIRAHA BADOKHAR RAMNAGAR MORENA DISTT. MORENA MADHYA PRADESH M.P.	1. Jitendra Singh Rajoot S/o Raghunandan Singh 2. Balmukund Singh S/o Raghunandan Singh
599	BHOPAL	GWALIOR		MADHYA PRADESH	M/S BIRTHARIYA BROTHERS PROP. PRAKASH CHAND BILTHARIYA	Mr. Rajendra Prasad Dubey (GUARANTOR)	M/S BILTHARIYA BROTHERS PROP. PRAKASH CHAND BILTHARIYA R/o. Rajiv Nagar Ward, Dist. Sagar Madhya Pradesh-470002	R/O Near Jhirna, Parkota Ward, Tinbatti, Sagar M.P. 470002	1009751.40	DOUBTFUL	01-04-2019	Property at plot no. C-7, Mouja no. 70, Halka no. 78, Khasra no. 197/3, 197/4, 197/5 and 198/2, Mouja Bamhori Reguan, Sagar (M.P.)	PRAKASH CHAND BILTHARIYA
600	BHOPAL	GWALIOR	Tikamgarh	MADHYA PRADESH	Divya Suvarna Dixit	NA	100, KATARA BAZAR, DIXIT MOHALAL, TIKAMGARH, MADHYA PRADESH	NA	4116592.16	DOUBTFUL	29-07-2019	Diverted land and building (Floor mill) at khasra no. 999/13 juj, area 4900 sq. ft. at patwari halka no. 16 at gram madhuvan, Tikamgarh (M.P.)	Divya Suvarna Dixit
601	BHOPAL	GWALIOR	Tikamgarh	MADHYA PRADESH	Surendra Kumar brahmin	NA	VILLAGE SUKAWAHA POST SAMMARA, TIKAMGARH	NA	2376420.26	DOUBTFUL	31-03-2019	Open plot at khasra no. 31/27, Damaru Mota, Tikamgarh (M.P.), area 40100 sq. ft.	Surendra Kumar brahmin
602	BHOPAL	INDORE	ARB Indore	MADHYA PRADESH	PRIME CAR PRIVATE LIMITED	Shri Anand Tikariya 680, Mahalaxmi Nagar, Sector R, Indore - 452001  Smt. Manjulata Tikariya 680, Mahalaxmi Nagar, Sector R, Indore - 452001  Shri Pradeep Tikariya 47/48, Mukharji 2 Tikariya Marg, Ward no 5, Chhatarpur MP - 471001  Legal heir of Late Shri Kalyan Tikariya 47/48, Mukharji 2 Tikariya Marg, Ward no 5, Chhatarpur MP - 471001  Smt. Ruby Tikariya 47/48, Mukharji 2 Tikariya Marg, Ward no 5, Chhatarpur MP - 471001	413, Vikram Tower, Sapna Sangeeta Road, Indore - 452001	Shri Anand Tikariya 680, Mahalaxmi Nagar, Sector R, Indore - 452001  Smt. Manjulata Tikariya 680, Mahalaxmi Nagar, Sector R, Indore - 452001  Shri Pradeep Tikariya 47/48, Mukharji 2 Tikariya Marg, Ward no 5, Chhatarpur MP - 471001  Legal heir of Late Shri Kalyan Tikariya 47/48, Mukharji 2 Tikariya Marg, Ward no 5, Chhatarpur MP - 471001  Smt. Ruby Tikariya 47/48, Mukharji 2 Tikariya Marg, Ward no 5, Chhatarpur MP - 471001  Shri Dinesh Khare Arushi Garments, 17,18, Prime city, Main road	108671862.77	DOUBTFUL	01-06-2017	Commercial Building admeasuring 1450 Sq. Ft. 584/3/1, Paiki part B, Plot No 16, 17, 18 at Sukhalia, Indore in the name of Mr.Dinesh Khare & Mrs.Leena Khare (Rs 158.06 lacs as on Dec 2022) - (2 Sale Deed)  Commercial Shop admeasuring 2800 Sq. Ft. at house no. 39, 39/1, 39/2, ward no. 4 chattarpur, MP in the name of Mr.Anand Tikhariya, Mr.Pradip Tikariya, Mr.Kalyan Tikariya, Mrs.Manjulata Tikariya, Mrs.Ruby Tikariya	DINESH KHARE LEENA KHARE Mr.Anand Tikhariya, Mr.Pradip Tikariya, Mr.Kalyan Tikariya, Mrs.Manjulata Tikariya, Mrs.Ruby Tikariya

Display of information - Secured assets possessed under the SARFAESI Act, 2002													
Sl no	ZO	RO	BRANCH	STATE	BORROWER NAME	GUARANTOR NAME (WHEREVER APPLICABLE)	REGISTERED ADDRESS OF THE BORROWER	REGISTERED ADDRESS OF THE GUARANTOR(Wherever applicable)	Outstanding Amount ( In Rs)	Asset Classification	Date of Asset Classification	Details of security possessed	Name of the Title Holder of the security possessed
603	BHOPAL	INDORE	ARB Indore	MADHYA PRADESH	SONI SOYA PRODUCTS LIMITED	Dilip Kumar Soni Balendra Shukla Javed Ali Apoor Patel (Through POA by Dilip Kumar Soni) Kirit Patel (Through POA by Dilip Kumar Soni)	CS1 P SQUARE BUILDING, Goyal nagar Indore	CS1 P SQUARE BUILDING, Goyal nagar Indore	180194840.47	DOUBTFUL	25-03-2021	House Property Situated at HIG House No. 231, Sulem Sarai Awas Yojana, Pritam Nagar Pargana & Tehsil Allahabad admeasuring 162.00 Sq. Mtrs. Owned by Shri Balendra Shukla  Property Situated at Flat No. A-217 Second Floor Vasundhara Apartment Near Vandana Nagar, Indore Admeasuring 504 Sq. Fts. owned by Mr. Dilip Kumar Soni  House Property Situated at, plot/survey No 686-89, 698-700/9 & 701, Flat No. A-901 Ninth Floor Tower A Iscon Heights Opp. GEB Goyri Main Road Gotri Vadodara Gujarat Admeasuring 3732.00 Sq. Fts. owned by Mr. Kirit Ramanlal Patel & Mr. Apoor Kirit Patel  Commercial Premises i.e., office no. 904,( Plot/ survey No: 155/1, 155/2 & 153) Ninth Floor Tower No.1, Iscon Atria Opp. GEB Gotri Main Road Gotri Vadodara Gujarat admeasuring 2135.00 Sq. Fts. Owned by Mr. Kirit Patel & Mr. Apoor Patel  Flat No 301 situated at 3rd Floor, D Block, Iscon Habitat, New Alkapuri, Laxmipura road, Vadodara bearing CS No 2533, 2534, 2535, 2536, 2537 &2543 R S No 164, 165, 168, 170,171, 172 of Moje Gotri, Vadodara in the name of Mr Kirit R Patel  Plot No 22, Brajeshwari Nagar Main, Pipliyahana, Indore admeasuring 1500 Sft in the name of Mr Javed Ali	Balendra Shukla Javed Ali Dilip Soni
604	BHOPAL	INDORE	ARB Indore	MADHYA PRADESH	NARAYAN PATIDAR	NA	Village Mengaon Tehsil and Dist Khargone	NA	1121701.21	LOSS	27-02-2022	RESIDENTIAL DIVERTED LAND at Village Fajilpura PH no 24 Teshil & Dist Khargone	Narayan Patidar
605	BHOPAL	INDORE	ARB Indore	MADHYA PRADESH	RADHAKRISHNA OIL INDUSTRIES	"1.SHRI SUBHASHCHANDRA JAISWAL (PARTNER & GUARANTOR) 2. SHRI MAHESHCHANDRA JAISWAL (PARTNER & GUARANTOR) 3. SHRI DINESH KUMAR JAISWAL (PARTNER & GUARANTOR) 4. SHRI AMIT KUMAR JAISWAL (GUARANTOR) 5. SMT. KOMAL JAISWAL W/O MAHESH JAISWAL(GUARANTOR) 6. SMT SARLA D/O LATE RESHAMLAL JAISWAL (GUARANTOR) 7. SMT RADHA D/O LATE RESHAMLAL JAISWAL(GUARANTOR) 8. SHRI ANANDRAM JAISWAL S/O RATANLAL(GUARANTOR )"	ADDRESS - JHIRNIYA ROAD BEHIND JAISWAL GUEST HOUSE BHIKANGAON DIST KHARGONE - 451331	"JHIRNIYA ROAD BHIKANGAON DIST KHARGONE - 453331"	111228068.56	SUB STANDARD	17-04-2023	"All that part and parcel of L&B at Block no 185, Ward no 12, Jawahar Marg, Jhirniya Road, Bhikangaon "All that part and parcel of block no. 185, PH No 15, Gaushala Marg, Ward No 12, "All that part and parcel of Bandobast no 185, Ward no 12, Nagar Panchayat Bhikangaon, Dist- Khargone "All that part and parcel of Land at Kh. No. 112/2,( 112/8 New) P H No. 14, Gram Kodla Khalsa, Teh. Bhikangaon, Dist. Khargone. "All that part and parcel of Municipal House no. 12/63, W No 13, Jhirniya Road, Bhikangaon Dist. Khargone "All that part and parcel of Diverted open plot situated at Khasra No 132/1, P H No 15, Bandobast NO 185, Pipliya Bujurg, Bhikangaon. All that part and parcel of Industrial property land admeasuring 8010 Sq mt and construction thereon at khasra No. 179/3. PH No. 15 Ward No. 12 Pipliya Bujurg, Gaushala road, Bhikangaon Dist Khargone M.P., Owned by Shri Dinesh kumar Jaiswal, Shri Subhash chandra Jaiswal and Shri Mahesh kumar Jaiswal. All that part and parcel of Part of House at PH No.15 Bandobast No. 185 ward No.2 Bhikangaon Dist. Khargone M.P admeasuring 2800 Sq. Ft., Dimensions: East 35 ft, West 35 ft, North 75 ft, South 85 ft. Owned by Shri Dinesh kumar Jaiswal, Shri Subhash chandra Jaiswal, Shri Mahesh kumar Jaiswal, Smt. Sarla D/o Late Reshamlal Jaiswal and Smt Radha D/o Late Reshamlal Jaiswal All that part and parcel of Part of plot no 201 DH-2(South part) admeasuring 4000 sq. ft. at ward no. 10 Shivaji ward Laxmibai Marg, Bhikangaon Dist. Khargone M.P, Owned by Shri Dinesh kumar Jaiswal, Shri Subhash chandra Jaiswal and Shri Mahesh kumar Jaiswal. All that part and parcel of Property at Khno.147/2/4/3 admeasuring 3000 sq. ft. Block No.485 BUNA-15 Laxmibai Marg, Ward No.40 Bhikangaon Dist. Khargone M.P, Owned by Shri Dinesh kumar Jaiswal, Shri Subhash chandra Jaiswal and Shri Mahesh kumar Jaiswal.	Shri Dinesh Kumar Jaiswal, Shri Subhashchandra Jaiswal, Shri Maheshkumar Jaiswal, Smt. Sarla D/o Late Reshamlal Jaiswaland Smt Radha D/o Late Reshamlal Jaiswal



Display of information - Secured assets possessed under the SARFAESI Act, 2002													
Sl no	ZO	RO	BRANCH	STATE	BORROWER NAME	GUARANTOR NAME (WHEREVER APPLICABLE)	REGISTERED ADDRESS OF THE BORROWER	REGISTERED ADDRESS OF THE GUARANTOR(Wherever applicable)	Outstanding Amount ( In Rs)	Asset Classification	Date of Asset Classification	Details of security possessed	Name of the Title Holder of the security possessed
606	BHOPAL	INDORE	ARB Indore	MADHYA PRADESH	JAISWAL TRADING COMPANY	"1. SHRI SUBHASHCHANDRA JAISWAL (PARTNER & GUARANTOR) 2. SHRI MAHESHCHANDRA JAISWAL (PARTNER & GUARANTOR) 3. SHRI DINESH KUMAR JAISWAL (PARTNER & GUARANTOR) 4. SHRI AMIT KUMAR JAISWAL (GUARANTOR) 5. SMT. KOMAL JAISWAL W/O MAHESH JAISWAL(GUARANTOR) 6. SMT SARLA D/O LATE RESHAMLAL JAISWAL (GUARANTOR) 7. SMT RADHA D/O LATE RESHAMLAL JAISWAL(GUARANTOR) 8. SHRI ANANDRAM JAISWAL S/O RATANLAL(GUARANTOR )"	ADDRESS - JHIRNIYA ROAD BEHIND JAISWAL GUEST HOUSE BHIKANGAON DIST KHARGONE - 451331	"JHIRNIYA ROAD BHIKANGAON DIST KHARGONE - 453331"	74320057.81	SUB STANDARD	29-03-2023	"All that part and parcel of L&B at Block no 185, Ward no 12, Jawahar Marg, Jhirniya Road, Bhikangaon "All that part and parcel of block no. 185, PH No 15, Gaushala Marg, Ward No 12, "All that part and parcel of Bandobast no 185, Ward no 12, Nagar Panchayat Bhikangaon, Dist- Khargone "All that part and parcel of Land at Kh. No. 112/2,( 112/8 New) P H No. 14, Gram Kodla Khalsa, Teh. Bhikangaon, Dist. Khargone. "All that part and parcel of Municipal House no. 12/63, W No 13, Jhirniya Road, Bhikangaon Dist. Khargone "All that part and parcel of Diverted open plot situated at Khasra No 132/1, P H No 15, Bandobast NO 185, Pipliya Bujurg, Bhikangaon. All that part and parcel of Industrial property land admeasuring 8010 Sq mt and construction thereon at khasra No. 179/3. PH No. 15 Ward No. 12 Pipliya Bujurg, Gaushala road, Bhikangaon Dist Khargone M.P., Owned by Shri Dinesh kumar Jaiswal, Shri Subhash chandra Jaiswal and Shri Mahesh kumar Jaiswal. All that part and parcel of Part of House at PH No.15 Bandobast No. 185 ward No.2 Bhikangaon Dist. Khargone M.P admeasuring 2800 Sq. Ft., Dimensions: East 35 ft, West 35 ft, North 75 ft, South 85 ft. Owned by Shri Dinesh kumar Jaiswal, Shri Subhash chandra Jaiswal, Shri Mahesh kumar Jaiswal, Smt. Sarla D/o Late Reshamlal Jaiswal and Smt Radha D/o Late Reshamlal Jaiswal All that part and parcel of Part of plot no 201 DH-2(South part) admeasuring 4000 sq. ft. at ward no. 10 Shivaji ward Laxmibai Marg, Bhikangaon Dist. Khargone M.P, Owned by Shri Dinesh kumar Jaiswal, Shri Subhash chandra Jaiswal and Shri Mahesh kumar Jaiswal. All that part and parcel of Property at Khno.147/2/4/3 admeasuring 3000 sq. ft. Block No. 185 PH No. 15 Gaushala Marg, Ward No. 12 Bhikangaon Dist. Khargone M.P.	Shri Dinesh Kumar Jaiswal, Shri Subhashchandra Jaiswal, Shri Maheshkumar Jaiswal, Smt. Sarla D/o Late Reshamlal Jaiswaland Smt Radha D/o Late Reshamlal Jaiswal
607	BHOPAL	INDORE	ARB Indore	MADHYA PRADESH	MAHESH KUMAR AND CO	"1. Shri Subhash Chandra Jaiswal 2. Shri Dinesh Kumar Jaiswal 3. Shri Mahesh Chandra Jaiswal 4. Shri Amit Kumar Jaiswal 5. Smt. Komal Jaiswal w/o Mahesh Jaiswal 6. Shri Anandram Jaiswal"	"Jhirniya Road Behind Jaiswal Guest House Bhikangaon District Khargone 451331"	"Jhirniya Road Behind Jaiswal Guest House Bhikangaon District Khargone 451331"	24126637.32	SUB STANDARD	28-03-2023	"All that part and parcel of Property situated at Bhikangaon on ward No. 04 Khasra No. 70/1/03 PH No.43 Tehsil Bhikangaon Dist Khargone (M.P.) "All that part and parcel of Property situated at Bhikangaon on ward No. 04 Khasra No. 70/1/03 PH No.43 Tehsil Bhikangaon Dist Khargone (M.P.) "All that part and parcel of Property situated at bhikangaon KH No.48 PH No. 43 Bhikangaon Tehsil Bhikangaon Dist Khargone (M.P.) "All that part and parcel of Residential property situated at Bhikangaon PH No.43 ward No.13 Goshala Road Tehsil Bhikangaon Dist Khargone (M.P.) "All that part and parcel of Residential and commercial property situated at Block No. 185 Jawahar Marg Ward No. 13 Bhikangaon Tehsil Bhikangaon Dist Khargone (M.P.) "All that part and parcel of Diverted Open land at khasra No. 132/2, P H No. 15, Pipliya Bujurg, Bhikangaon Tehsil Bhikangaon Dist Khargone (M.P.) All that part and parcel of Property Situated at Dudwa PH No.13 Bhikangaon Khargone KH No. 695/923/1/K area 43560 Sq. ft. Owner Mr. Amit Kumar Jaiswal.	Shri Dinesh Kumar Jaiswal, Shri Subhashchandra Jaiswal, Shri Maheshkumar Jaiswal
608	BHOPAL	INDORE	ARB Indore	MADHYA PRADESH	Sagar Automobiles	2(a) Mr. Raees Khan S/o Sharif Khan Sherani Address: House no 15, Survey no 325/40, Samta Nagar Colony, Ratlam 457001 (MP)  2(b) Mohd. Zafar Khan S/o Sharif Khan Sherani Address: House no 15, Survey no 325/40, Samta Nagar Colony, Ratlam 457001 (MP)  2(c) All legal heirs of Late Shri Tahir Khan S/o Sharif Khan Sherani Address: 29, Sheranipura, near Anand Colony, Ratlam 457001 (MP)	31, Mhow Road, Near Bridge, Vikram Nagar, Near Anand Palace, Ratlam 457001 (MP)	2(a) Mr. Raees Khan S/o Sharif Khan Sherani Address: House no 15, Survey no 325/40, Samta Nagar Colony, Ratlam 457001 (MP)  2(b) Mohd. Zafar Khan S/o Sharif Khan Sherani Address: House no 15, Survey no 325/40, Samta Nagar Colony, Ratlam 457001 (MP)  2(c) All legal heirs of Late Shri Tahir Khan S/o Sharif Khan Sherani Address: 29, Sheranipura, near Anand Colony, Ratlam 457001 (MP)	8089055.74	DOUBTFUL	31-08-2019	All that part and parcel of residential property situated at House no 15, Survey no 325/40, Samta Nagar Colony, Ratlam (M.P.)  All that part and parcel of property situated at Plot no 220 & 221, Arihant Parisar, Sector 1, Ward no 20, Ratlam (M.P.)	Raees Khan Laate Shree Tahir Khan



Display of information - Secured assets possessed under the SARFAESI Act, 2002													
Sl no	ZO	RO	BRANCH	STATE	BORROWER NAME	GUARANTOR NAME (WHEREVER APPLICABLE)	REGISTERED ADDRESS OF THE BORROWER	REGISTERED ADDRESS OF THE GUARANTOR(Wherever applicable)	Outstanding Amount ( In Rs)	Asset Classification	Date of Asset Classification	Details of security possessed	Name of the Title Holder of the security possessed
609	BHOPAL	INDORE	ARB Indore	MADHYA PRADESH	POOJA RATHORE	Shri Nemichand Rathod S/o Dhannalal Rathod	: A 11, Ground Floor, Ratan Pura Road, Bistan Gram Bistan, Post Bistan Khargone (M.P.) Pin 451441	Gram Bistan, Near SBI, Tehsil Gogawa Bistan, District Khargone (M.P.) Pin 451441	2103666.71	LOSS	29-06-2022	Residential house at Bistan PH no 35, Tehsil Gogawan Dist Khargone	Nemichand Rathore
610	BHOPAL	INDORE	ARB Indore	MADHYA PRADESH	Radhakrishna OIL Products	"(a). SHRI SUBHASHCHANDRA JAISWAL S/O LATE RESHAMLAL JAISWAL (PARTNER & GUARANTOR) (b). SHRI AMIT KUMAR JAISWAL S/O SHRI DINESH JAISWAL (PARTNER & GUARANTOR) (c). SHRI SHANU S/O SHRI SUBHASH JAISWAL (PARTNER & GUARANTOR) (d). SMT MAMTA W/O SHRI SUBHASH JAISWAL (PARTNER & GUARANTOR) (e). SMT. KOMAL W/O SHRI MAHESH JAISWAL (PARTNER & GUARANTOR) (f). SHRI DINESH JAISWAL S/O LATE RESHAMLAL JAISWAL (PARTNER & GUARANTOR)	"VILLAGE PIPLIYA BUJURG, BHIKANGAON DIST KHARGONE - 451331"	"JHIRNIYA ROAD, BHIKANGAON DIST KHARGONE - 451331"	97867227.60	SUB STANDARD	18-04-2023	All that part and parcel of land admeasuring 3.153 hectare and building constructed thereon at Survey No. 311/1(Part), 311/3, 311/4 & 298/3. PH No. 15 Bhikangaon Tehsil Bhikangaon Dist Khargone M.P., Owned by Shri Dinesh kumar Jaiswal, Shri Subhashchandra Jaiswal and Shri Maheshkumar Jaiswal.	Shri Dinesh Kumar Jaiswal, Shri Subhashchandra Jaiswal, Shri Maheshkumar Jaiswal
611	BHOPAL	INDORE	ARB Indore	MADHYA PRADESH	SWARAJ METALS	Anil Turakhia Kiranben Turakhia Late Praful Turakhia	87, Lohamandi Indore	Plot no 19 . Rani Sati colony Indore	217859966.91	DOUBTFUL	30-09-2017	Property situated at shop no 46, Loha Mandi, Indore M.P. admeasuring 1165 Sq. ft. in the name of Late Mr. Prafull Turakiya 277 Juni Indore Loha Mandi Indore in name of kiran Turakiya admeasuring 1248 Sq.ft. Flat no 301 almas amber survey no 266/2/1/1 and 266/1/3 patwari halka no 11 super built up area 154.27 Sq.mt. Rau Indore in name of Anil Turakiya Flat no 401 almas amber survey no 266/2/1/1 and 266/1/3 patwari halka no 11 Super built up area 152.73 Sq.mt. Rau Indore in name of Anil Turakiya Flat no 402 almas amber survey no 266/2/1/1 and 266/1/3 patwari halka no 11 Super built up area 150.87 Sq.mt. Rau Indore in name of Anil Turakiya Flat no 501 almas amber survey no 266/2/1/1 and 266/1/3 patwari halka no 11 Super built up area 152.73 Sq.mt. Rau Indore in name of Anil Turakiya Flat no 601 almas amber survey no 266/2/1/1 and 266/1/3 patwari halka no 11 Super built up area 152.73 Sq.mt. Rau Indore in name of Anil Turakiya Plot no MR 3 /384 admeasuring 1000 sq.ft. Mahalaxmi Nagar Gram Pipliyakumar Indore in the name of Anil Turakiya Plot no 107 admeasuring 2400 Sq.ft.Anurag Nagar village khajrana Indore in name Kiran Turakiya** Plot no 19 admeasuring 2750 Sq.ft. Rani Sati colony Indore in name of Kiran Turakiya	KIRAN TURAKHIA AND ANIL TURAKHIA
612	BHOPAL	INDORE	ARB Indore	MADHYA PRADESH	KAVYA INDUSTRIES PVT LTD	Anil Turakhia Rachna Turakhia	654/655 Sector 3 Industrial Area , pithampur	Plot no 19 . Rani Sati colony Indore	64474969.97	DOUBTFUL	31-05-2017	Plot no MR 3/383 admeasuring 1000 Sq.ft. Mahalaxmi Nagar Pipliya kumar Indore in the name of Anil Turakiya* Plot no 275 Juni Indore M.P. admeasuring 1008 Sq. ft. in the name of Anil Turakiya & Smt. Kiran Ben Turakiya	KIRAN TURAKHIA AND ANIL TURAKHIA
613	BHOPAL	INDORE	ARB Indore	MADHYA PRADESH	Bajrang Oil Industries	1. Mithlesh Khandelwal w/o Laxman Khandelwal House on Plot no 13& 14 Chandralok Nagar, Sector D, Ratlam, - 457001 2. Shakuntala Mohta w/o rajkumar House no 15/1(old no part of house no 16), Jawahar Marg (Station to govt Hospital), Nagda Dist Ujjain 456331	79 INDUSTRIAL AREA, Mandsaur	1. Mithlesh Khandelwal w/o Laxman Khandelwal House on Plot no 13& 14 Chandralok Nagar, Sector D, Ratlam, -457001 2. Shakuntala Mohta w/o rajkumar House no 15/1(old no part of house no 16), Jawahar Marg (Station to govt Hospital), Nagda Dist Ujjain 456331	13458380.43	DOUBTFUL	27-11-2018	Industrial Shed over Plot No. 79, Industrial Area Mandsaur,  Residential House No. 15/1 (old no. part of House No 16 Jawahar Marg) Nagda, Dist Ujjain (MP)	Bajrang Oil Shakuntala Mohta

Display of information - Secured assets possessed under the SARFAESI Act, 2002													
Sl no	ZO	RO	BRANCH	STATE	BORROWER NAME	GUARANTOR NAME (WHEREVER APPLICABLE)	REGISTERED ADDRESS OF THE BORROWER	REGISTERED ADDRESS OF THE GUARANTOR(Wherever applicable)	Outstanding Amount ( In Rs)	Asset Classification	Date of Asset Classification	Details of security possessed	Name of the Title Holder of the security possessed
614	BHOPAL	INDORE	ARB Indore	MADHYA PRADESH	Hitesh Agencies	Harish Kumar Bhagchandani Mahesh Bhagchandani	Address 168-169A, S R Compound, Lasudiya, Indore MP.	81, Sarvodaya Nagar, Opp Ilva School, Indore	36394742.40	DOUBTFUL	31-07-2020	Shop Plot no 29, Vinobha path warehouse road, In front of Power house, Indore	Mahesh Bhagchandani
615	BHOPAL	INDORE	ARB Indore	MADHYA PRADESH	KIRTI ALUMINIUM FABRICATION	Dharmendra Patel, Urmila Patel	117 Usha Nagar Ext, Near Satsang Bhawan, Indore 452001	PLOT NO 383 South part sector B, Suryadev Nagar Indore	3602442.20	DOUBTFUL	01-03-2021	PLOT NO 383 South part sector B, Suryadev Nagar Indore	Dharmendra Patel Urmila Patel
616	BHOPAL	INDORE	ARB Indore	MADHYA PRADESH	Sunil Mishra	Amardeep Singh Kherra	15, Rani Bagh Main, Limbodi, Khandwa Road, Indore	: 155-l Ambikapuri Extension, Airport Road, Indore	4510208.88	DOUBTFUL	10-10-2018	Flat no 202 Second floor in Building at Municipal house no 82, New no 138, 139 (New no 168-169), Devi Ahilya Marg, Jail road, Indore. Super builtup area 111.52 sq Mtr	Sunil Mishra
617	BHOPAL	INDORE	ARB Indore	MADHYA PRADESH	SAHAJ ENTERTAINMENT	akhilesh chaudhary shitanshu singhhada	A315 BARWANI PLAZA, OLD PALASIA INDORE	1577B scheme no 71,Indore 19, swami vivekanand nagar, indore	5349715.86	DOUBTFUL	30-03-2020	Plot no 2A Manish Bag Colony, Sapna Sangeeta, Indore	Akhilesh Chaudhary
618	BHOPAL	INDORE	ARB Indore	MADHYA PRADESH	M/s Apoorva Trading Co. & M/s Hindustan Organics	2.Shri Pranav Khandelwal 3.Shri Harinarayan Khandelwal 4.Shri Rajendra Khandelwal 5.Shri Manakchand Khandelwal	10/2, Malharganj, Indore	10/2, Malharganj, Indore	62577288.34	LOSS	28-07-2019	Plot no 5A, Schme 71, Gumasta Ngar, Indore	chandabai khandelwal
619	BHOPAL	INDORE	ARB Indore	MADHYA PRADESH	Patodi Cotton Ginning Factory	2.Shri Raj Kumar Patodi S/o Manakchand Patodi (Guarantor)	200, Jaora Compund, Indore MP - 452001	200, Jaora Compund, Indore MP - 452001	150486941.93	DOUBTFUL	28-10-2018	Industrial plot and building there on survey no 175/1/2, 179/1, 179/2/2, 182/1/2, 183/1 Loharda Main Roa, Near petrol pump (Krishi upad mandi Bustand), Loharda Dist Dewas	Rajkumar Patodi
620	BHOPAL	INDORE	ARB Indore	MADHYA PRADESH	Vardhaman Offset and Printers	NA	LG-1, Srishti Appartment 223/27, M.G. Road, Malharganj, Indore 452002	NA	2139464.71	LOSS	31-12-2017	Prakoshtha No. LG-01, Basement Floor (Lower Ground Floor) Srishti Apartment, 223/27 (old no 346), LoharPatti, M.G. Road, Indore admeasuring an area of 938 Sq. ft.	Manoj Kumar Bakliwal
621	BHOPAL	INDORE	ARB Indore	MADHYA PRADESH	M/s.Sitaram Trading Company	RACHNA SAINI PREMCHAND SAINI	UDYOG NAGAR, INDORE	Flat No.401, Fourth Floor of "Shalimar Palms, Block-W", Pipliyahana, Ward No. 50, Indore, M.P.,	22323073.59	DOUBTFUL	30-06-2019	Flat No.401, Fourth Floor of "Shalimar Palms, Block-W", Pipliyahana, Ward No. 50, Indore, M.P.,  Flat No. 401, 4th Floor, "Radhe Regency", Block-C, Hukmakhedhi, Ward No. 79, (Sukh Niwas), Indore, M.P.,  Flat No. 409, 4th Floor, Radhe Regency, Block-C, situated at Ward No. 79, Village Hukumakhedi, Tehsil and District Indore (MP) with area admeasuring 1137 Sq. Ft	PRAKASH SAINI
622	BHOPAL	INDORE	ARB Indore	MADHYA PRADESH	HRJ EDUCATION AND SOCIAL WELFARE	KISHORE JAISWAL VANDANA JAISWAL KAPIL JAISWAL	101 - 103 Indore Trade Centre - 3/2, South Tukoganj Inodre - MP - 462001	121, Jaora Compound, Indore, M.P., 452001	23612570.63	DOUBTFUL	28-02-2021	Land bearing PH No. 25 (New 55), Survey. No. 31 and 32/2 (after division 32/1/1 & 32/2/1/2), situated at village sukhliya (Kshipra), The and Dist. Dewas	HRJ EDUCATION AND SOCIAL WELFARE
623	BHOPAL	INDORE	ARB Indore	MADHYA PRADESH	Sethi Agritech	1) Shri Kamlesh Sethi S/o Shri Manakchand Sethi 2) Smt. Asha Sethi W/o Shri Kamlesh Sethi 3) Mrs. Rashita Kasliwal W/o Mr. Aakash Sethi	112 A, Bansi Trade Center, MG Road, Indore, MP	26, Santosh Nagar, Ward no 30, Blue House, Indore Road, Khandwa, MP 450001	163886382.81	SUB STANDARD	28-08-2023	Industrial Diverted property situated at Dondwada survey no 878 Area 1.29 Hect, Tehsil Khandwa, Dist. Khandwa. Owned By Mr. Kamlesh Sethi and Mrs. Asha Sethi. Boundeder By: N: S no 887/1,2,3 S: Sr No 879, E: Land of survey no 887 Gov land, W: Land of Survey no. 876  Industrial Diverted property situated at Dondwada survey no 874 and 875 Area 1.33 Hect, Tehsil Khandwa, Dist Khandwa. Owned by Mrs. Asha Sethi.  Boundeder By: N: Aam Rasta, S: Aam Rasta, E: Land of Hukum, Prabhu and Baliram, W: Land of Menajbi  Diverted land and building situated at Dondwada survey no 851/2(Commercial Diversion) Area 1.40 Hect. & 851/3 (Industrial Diversion) Area 1.40 Hect. tehsil Khandwa, Dist Khandwa. Survey No 851/2 Owned By Ms Sethi Agritech Pvt Ltd. Survey No 851/3 Owned By Mrs. Kamlesh Manakchand Sethi.  Diverted land/property situated at Rehmapur survey no 85/2 (Commercial Diversion) Area 0.81 Hect, Tehsil Khandwa, Dist Khandwa. Owned By Mr Kamlesh Sethi	Ms Sethi Agritech Pvt Ltd. Mr. Kamlesh Sethi and Mrs. Asha Sethi.

Display of information - Secured assets possessed under the SARFAESI Act, 2002													
Sl no	ZO	RO	BRANCH	STATE	BORROWER NAME	GUARANTOR NAME (WHEREVER APPLICABLE)	REGISTERED ADDRESS OF THE BORROWER	REGISTERED ADDRESS OF THE GUARANTOR(Wherever applicable)	Outstanding Amount ( In Rs)	Asset Classification	Date of Asset Classification	Details of security possessed	Name of the Title Holder of the security possessed
624	BHOPAL	INDORE	ARB Indore	MADHYA PRADESH	Rudra Poojan	Mrs. Ramila Jain W/o Late Shri Rajendra Jain	405, Jay Shree Apartment, 6/1 New Palasiya Indore MP - 452001	64, Opp Satyanarayan Mandir Main Road Sanwer Dist Indore - MP	4599334.63	SUB STANDARD	30-04-2023	All part and parcel of property situated at plot No 99, ward No 1, Village Raver, Tirupati Vihar Colony Tehsil - Sanwer Dist. Indore, situated at diverted land survey No 348/1/1/1, 346/2/1, 346/4/2/4, 347/1, 351/1, 352/1 and 353/1/1 with total area 1200 square feet i.e. 111.52 Sq Mt.  Boundaries - East: Road of colony West: Plot No 26 North: Plot No 100 South: Plot No 98	Mrs. Ramila Jain W/o Late Shri Rajendra Jain
625		INDORE	ARB Indore	MADHYA PRADESH	Gangaram Dhulichand Gole	Mr Amit Gole S/o Dinesh Gole M/s Raj Industries	ward no 8 Bus station ke pass palsud Teh Rajpur Dist Barwani Pin- 451447	ward no 7 Panchayat ke piche chamunda mata gali Teh Palsud dist Barwani Pin- 451447	3999566.14	SUB STANDARD	27-06-2023	All that part and parcel of leased industrial land and building situated at Khasara No.760/1, Plot No. 8, village Palsud within the registration Sub-District Rajpur and District Badwani, Admeasuring 17718 sqft owned by M/s Raj Industries Prop. Shri Gangaram Dulichand gole. Bounded : On the North by Nala Then Plot No. 09 On the South by Industrial Area Road On the East by Plot No. 07 On the West by Industrial Area Road	M/s Raj Industries
626		INDORE	ARB Indore	MADHYA PRADESH	Surbhi Computers	Narayan Das Jethani S/o Roop Kumar Jethani	House No. B-5/39 at New Tilak Road Bairagarh Tehsil Huzur Dist. Bhopal M.P. 462001	Flat No 6C, Second Floor, Midrise Dew Drop Season of Joy, Village Devguradia, Tehsil & Dist Indore - 452016	4835682.38	DOUBTFUL	25-12-2022	All that Part and Parcel of Property consisting of House No. B-5/39 at New Tilak Road Bairagarh Tehsil Huzur Dist. Bhopal M.P. 462001 Area Admeasuring : 900 Sq. ft.  Boundaries North : House of Shri Sanwarlram Ji South : House of Shri Pawandas Ji East : Ground, then Road West : Ground, then Road	Shri Narayan Das Jethani S/o Roop Kumar Jethani
627		INDORE	ARB Indore	MADHYA PRADESH	Naveen Jethani	NA	Flat no 6 C Second Floor, Mid rise Dew Drops Season of Joy Village. Devguradia, Indore MP	NA	3433377.24	LOSS	14-01-2023	All that Part and Parcel of Flat no 6 C Second Floor, Midrise Dew Drops Season of Joy Village Devguradia, Indore (M.P.) 452016 Area Admeasuring: 1493.27 Sq. Ft. Boundaries North : Block 5C of Dewdrops South : Block 7C of Dewdrops East : 7.01 Mtr wide road of project seasons of Joy West : Block 1 IC of Dewdrops	Shri Naveen Jethani S/o Shri Narayan Das Jethani. Smt. Palak Jethani w/o Naveen Jethani
628	BHOPAL	INDORE	ARB Indore	MADHYA PRADESH	Gurunank coal Depot	SMT. SHAKUNTALA W/O SAWAN SINGH CHAWLA SMT. BABITA W/O RAGHUBIR CHAWLA	DEEP VILLA, RADHA KRISHNA COLONY, CHAUHAN KI WADI, SANAWAD ROAD, KHARGONE	DEEP VILLA, RADHA KRISHNA COLONY, CHAUHAN KI WADI, SANAWAD ROAD, KHARGONE	7083870.12	SUB STANDARD	29-03-2023	All that part and parcel of Residential House No. 28/2/1, Patwari halka No 43, Sanawad Road, Soni Colony, Shastri Ward No 01, Village & Tehsil Bhikangaon, District Khargone- 451331 Admeasuring 1249 sq ft. Owned By - Smt Babita Chawla W/o Raghubirsingh Chawla  All that part and parcel of Commercial Plot bearing No 61/2/2/2 & 61/2/3/2, Patwari Halka No 42, Panchayat Temla, Gram Panchamb, block & Tehsil Bhikangaon, Dist Khargone 451331 Admeasuring 2090 sq meter Owned By - Smt Shakuntala Kaur w/o late Sawansingh Chawla & Smt Babita Chawla W/o Raghubirsingh Chawla	Smt Shakuntala Kaur w/o late Sawansingh Chawla Smt Babita Chawla W/o Raghubirsingh Chawla
629		INDORE	ARB Indore	MADHYA PRADESH	K S Industrial Traders	Shri Rajni Jain w/o Shri Anil Kumar Jain	Flat no. C-204 2nd floor 'Yash Ellite' at the Plot No. 5/8, Yashwant Niwas Road (Gali), Rani Sati Gate, Near Charak Hospital, Indore 452001	B-26 New Siyaganj, Patthar Godam Road, Indore- 452001 (MP) Sales Office: New Siyaganj Poddar Plaza, MS 1 B Shop no. 118, City Indore Dist. Indore	20119032.70	DOUBTFUL	30-11-2022	All that part and parcel of Flat no. C-204 2nd floor 'Yash Ellite' at the Plot No. 5/8, Yashwant Niwas Road (Gali), Rani Sati Gate, Near Charak Hospital, Indore Admeasuring - 1025.71 sq ft Owned By - Smt Rajni Jain & Shri Ankit Jain Boundaries: North: Prakostha No C-203 South: MOS East: Prakostha No D-201 West: Common Passage  All that part and parcel of open plot, bearing plot no. A-34, Solitaire Corridor, Super Corridor, Ahead of TCS circle, Palakhedi, Indore Admeasuring - 1122.00 Sq ft Owned By - Shri Ankit Jain Boundaries: North: Plot No A-35 South: Plot No A-33 East: Road West: Other Land	Smt Rajni Jain & Shri Ankit Jain
630	BHOPAL	INDORE	ARB Indore	MADHYA PRADESH	Mrs. Purna Bhala and Manish Bhala	NA	Flat No. 501, Gokul Dham society, Rani Bagh Main, Limbodi	NA	3490486.20	DOUBTFUL	30-08-2023	All the part and parcel of Flat No. 202, Second Floor, Shanti Palace, situated at Plot No. 212, Rani bagh Main, Gram Limbodi Tehsil & Dist Indore MP admeasuring 1335 Sq Feet	Mrs. Purna Bhala and Manish Bhala

Display of information - Secured assets possessed under the SARFAESI Act, 2002													
Sl no	ZO	RO	BRANCH	STATE	BORROWER NAME	GUARANTOR NAME (WHEREVER APPLICABLE)	REGISTERED ADDRESS OF THE BORROWER	REGISTERED ADDRESS OF THE GUARANTOR(Wherever applicable)	Outstanding Amount ( In Rs)	Asset Classification	Date of Asset Classification	Details of security possessed	Name of the Title Holder of the security possessed
631	BHOPAL	INDORE	ARB Indore	MADHYA PRADESH	KISHOR S/O AMBARAM	KRISHNA JYOTI KASHYAP AND HARSH KASHYAP	599, ward no 14, New Lodhi Mohalla, PITHAMPUR	House No. 76, Dongargaon, MHOW	3489399.00	DOUBTFUL	20-11-2023	All the part and parcel of land bearing House No. 411, Bhola Gali, Cantonment Mhow, Dist. Indore, measuring area 800 Sq. Ft.	Krishna jyoti kashyap
632	BHOPAL	INDORE	ANOOP NAGAR	MADHYA PRADESH	Shiv Chouhan	Mr. Shiv Chouhan s/o Mr. Siddnath Chouhan and Mrs. Sangeeta w/o Mr. Shiv Chouhan	179/2/18, 179/2/19, 179/2/20, Flat No. 514, Fifth Floor, Block-C, Pearl Galaxy, Ward No. 76, Indore	179/2/18, 179/2/19, 179/2/20, Flat No. 514, Fifth Floor, Block-C, Pearl Galaxy, Ward No. 76, Indore	1240518.90	LOSS	31.07.2018	All that part and parcel of Residential Property admeasuring 625 Sq. Ft. situated at Survey No. 179/2/18, 179/2/19, 179/2/20, Flat No. 514, Fifth Floor, Block-C, Pearl Galaxy, Ward No. 76, Indore	Mrs. Sangeeta w/o Mr. Shiv Chouhan and Mr. Shiv Chouhan s/o Mr. Siddnath Chouhan.
633	BHOPAL	INDORE	NANDA NAGAR COLONY	MADHYA PRADESH	SAPNA DEWANI	Mr Sachin Dewani	Flat no 105, First Floor, Shreyanshnath Apartment, house no 3/2, Plot no 04, Dr. R S Bhandari Marg, House No 57, Tehsil & Dist Indore 452001 Alternate Address: House No 132 A Manbhawan Nagar, near Bangali Square, Indore	Flat no 105, First Floor, Shreyanshnath Apartment, house no 3/2, Plot no 04, Dr. R S Bhandari Marg, House No 57, Tehsil & Dist Indore 452001 Alternate Address: House No 132 A Manbhawan Nagar, near Bangali Square, Indore	1483394.84	DOUBTFUL	30-03-2022	All Part and parcel of Flat no 105, First Floor, Shreyanshnath Apartment, house no 3/2, Plot no 04, Dr. R S Bhandari Marg, House No 57, Tehsil & Dist Indore 452001	Ms SAPNA DEWANI
634	BHOPAL	INDORE	PIPLIYA KUMAR INDORE	MADHYA PRADESH	ARYAN OVERSEAS SMT RASHMI KESHARWANI	VIVEK KESHARWANI	B 183 ANSAL TOWNSHIP TALAWALI CHANDA, INDORE	B 183 ANSAL TOWNSHIP TALAWALI CHANDA, INDORE	804219.85	SUB STANDARD	23-02-2023	All That Piece and Parcel of Flat Number G-1, Ground Floor “Mahaveer Tower” situated at Plot No. 461-A, Mahalakshmi Nagar, village PipliyaKumar Tehsil and Distt. Indore, M.P ,452001	Smt Rashmi Kesharwani W/o Shri Vivek Kesharwani & 2-Mr Vivek Kesharwani S/o Shri Yogeshwar Kesarwani.
635	BHOPAL	INDORE	RATLAM	MADHYA PRADESH	Mr. Nasir Khan	Mr. Abid Hussain	135/1, Ward no. 36, near Markas Masjid, Sheranipura, Ratlam - 457001	135/1, Ward no. 36, near Markas Masjid, Sheranipura, Ratlam - 457001	1395115.63	DOUBTFUL	01.05.2018	All that part and parcel of Flat No. 202, Second Floor, Hyatt Residency, Plot over Survey No. 364/1, Officers Colony, Ratlam (M.P.)	Mr. Nasir Khan S/o Rahim Bux Khan
636	BHOPAL	INDORE	INDORE-ANNAPURNA ROAD	MADHYA PRADESH	MOHAMMAD ASIF	NA	Flat No. 201 & 202, Om Apartment, Municipal House No. 44, Malharganj, Indore, Madhya Pradesh	NA	1375050.08	LOSS	06-08-2023	All that part and parcel of property situated at Flat No. 201 & 202, Om Apartment, Municipal House No. 44, Malharganj, Indore, Madhya Pradesh	MOHAMMAD ASIF
637	BHOPAL	INDORE	INDORE-SSI	MADHYA PRADESH	Nanduji Confectionery	Mr. Manoj Vyas ,Mr. Jankilal Vyas ,Mr. Mahesh Vyas and Mr. Omprakash Vyas	All that part and parcel of House No.16/5 (Old Plot No-513 ), Northern Part at Scheme No.31, Jeevandeep Colony, Indore	All that part and parcel of House No.16/5 (Old Plot No-513 ), Northern Part at Scheme No.31, Jeevandeep Colony, Indore	1911746.79	LOSS	30.06.2019	All that part and parcel of House No.16/5 (Old Plot No-513 ), Northern Part at Scheme No.31, Jeevandeep Colony, Indore	Mr. Manoj Vyas ,Mr. Jankilal Vyas ,Mr. Mahesh Vyas and Mr. Omprakash Vyas
638	BHOPAL	INDORE	MALHARGANJ, INDORE	MADHYA PRADESH	PARIDHI DAIRY FARM Mrs Reeta Singh W/o Ravindra Singh Khichi	Mr Ravindra Singh Urf Ravi Singh s/o Shri Babu Singh	454, Gram Kalma Tehsil Tonk Khurd	454, Gram Kalma Tehsil Tonk Khurd	1466024.89	SUB STANDARD	12-05-2023	Survey No 785 Paiki (Subsequently Bata no 785/2) at Village TONKKALATehsil TONK KHURDDistt Dewas M.P Patwari Halka No 18(New No 23)	Mr Ravindra Singh 5/0 Mr Babu Singh
639	BHOPAL	INDORE	RATLAM	MADHYA PRADESH	KAILASH S/O NAGUJI RATHOR	NA	Devas, M P	NA	281287.62	DOUBTFUL	28-09-2022	House on North side part of Plot no 01 situated at Non agriculture land of survey no 191/4 village Rajgarh Tehsil & District Ratlam	KAILASH S/O NAGUJI RATHOR
640	BHOPAL	INDORE	RISHINAGAR UJJAIN	MADHYA PRADESH	Mrs Kalpana Ninawe Mr Vitthal Ninawe Mr Ankush Ninawe	NA	A 25/10 Basant Vihar Colony Indore Road Ujjain Madhya Pradesh-456001	NA	3767952.09	SUB STANDARD	29-08-2023	All that part and parcel of property situated at House on plot no. A-25/10, LIG Basant Vihar colony, Indore road, Ujjain, Madhya Pradesh-456001	Mrs. Kalpana Ninaw & Mr. Vitthal Ninawe
641	BHOPAL	INDORE	GANDHI NAGAR,RO INDORE	MADHYA PRADESH	AVINASH SINGH TOMAR	Mr. Ritesh Singh Rathore S/o Sh. Anar Singh	H. No. 1 E, Rajendra Nagar , Near Jain Mandir , Indore , (M.P.)	H. No. 198- A Shreenath Colony , Mhowgaon Indore , (M.P.)	206181.00	SUB STANDARD	30-08-2023	North Part of Plot 1- E , Rajendra Nagar , Near Jain Mandir , Indore (M.P. )	AVINASH SINGH TOMAR
642	BHOPAL	INDORE	SAGORKUTTI	MADHYA PRADESH	Ms KUSUM VAISHNAV MR Pawan Vaishnav	NA	Mhow- Neemuch Road, Badnagar Dhar Madhya pradesh 454660	NA	1994937.70	SUB STANDARD	12-09-2023	House at plot No 18 Sawariya nagar, Village Dehrisaray, Ghatiabilod, Dhar MP 454660	Ms KUSUM VAISHNAV
643	BHOPAL	INDORE	M G ROAD INDORE	MADHYA PRADESH	R K ENTERPRISES Prop. PALASH KASHYAP	Mr Yogesh S/o Jai Prakash Kashyap	Address of Both 174/1 UG 4 Raghunath Tower , netaji subhash Marg Indore MP alternate Address Flate No 202, Secopnd Floor Honey Apartment at Plot No 2- E Sadhana Nagar Indopre MP	Address of Both 174/1 UG 4 Raghunath Tower , netaji subhash Marg Indore MP alternate Address Flate No 202, Secopnd Floor Honey Apartment at Plot No 2- E Sadhana Nagar Indopre MP	1190230.18	DOUBTFUL	29-05-2022	All part and parcel of Flat No 202, 2nd Floor,Hooney Apartment, Plot No 2-E Sadhna Naga, Indore MP	Mr Yogesh S/o Jai Prakash Kashyap

Display of information - Secured assets possessed under the SARFAESI Act, 2002													
Sl no	ZO	RO	BRANCH	STATE	BORROWER NAME	GUARANTOR NAME (WHEREVER APPLICABLE)	REGISTERED ADDRESS OF THE BORROWER	REGISTERED ADDRESS OF THE GUARANTOR(Wherever applicable)	Outstanding Amount ( In Rs)	Asset Classification	Date of Asset Classification	Details of security possessed	Name of the Title Holder of the security possessed
644	BHOPAL	INDORE	RATLAM	MADHYA PRADESH	Mr Jahid Hussain Ji S/o Babu Khan Mrs Shanaz Bee Mansuri	Shri Jahid Hussain Ji S/o Babu Khan	South portion of House no 15, Nahar pura, situated Near Chandra Bholenath Mandir , Sahar Sarai, Ratlam 457001	South portion of House no 15, Nahar pura, situated Near Chandra Bholenath Mandir , Sahar Sarai, Ratlam 457001	749397.36	SUB STANDARD	29-06-2023	All part and parcel of South portion of House no 15, Nahar pura, situated Near Chandra Bholenath Mandir , Sahar Sarai, Ratlam 457001	Owned by Shri Jahid Hussain Ji S/o Babu Khan
645	BHOPAL	INDORE	SAPNA SANGEETA	MADHYA PRADESH	ARCHANA NIGAM	Mr.Satish Nigam	South portion of House no 15, Nahar pura, situated Near Chandra Bholenath Mandir , Sahar Sarai, Ratlam 457001	E-2979 , Sudama Nagar Indore-452009 Madhya Pradesh	1921033.67	DOUBTFUL	24-04-2022	All that part of the property consisting of Flat No.202,Block -H Nilgiri Apartment Kalindi Mid Town Colony Indore Madhya Pradesh	Mrs Archana W/o Mr Virendra Nigam  Mr Virendra S/o Mr surendra Prasad Nigam
646	BHOPAL	JABALPUR	Katni	MADHYA PRADESH	Kiran Agency	Mr. Prakash Chand Bichpuriya	R/o. EWS-59, M.P. Housing Board Colony, Scheme No.76, Shanti Nagar, Katni, M.P.- 483501	R/o. EWS-59, M.P. Housing Board Colony, Scheme No.76, Shanti Nagar, Katni, M.P.-483501	1168342.45	DOUBTFUL	31.03.2021	Residential leased land & building bearing plot no. EWS-59, M.P. Housing Board Colony, Shanti Nagar, Scheme No.76 EWS, Katni. Area-29.63 sq.m.	Mr. Prakash Chand Bichpuriya
647	BHOPAL	JABALPUR	Kareli	MADHYA PRADESH	Swarnim Restaurant	NA	KARELI GADARWARA STATE HIGHWAY,VIL PURGAVA TEH GADARWARA	NA	3288880.44	SUB STANDARD	01.05.2023	(1)Khasra No.16/2,NB 269, PH No.76/155 situated at Mouza Purgava, RIC-Sihora, Block Chabarpatha, Tah.Gadarwara, Distt. Narsinghpur. Area 26970. (2) Khasra No.17/3 & 18, NB 269, PH No.76/155 situated at Mouza Purgava, RIC -Sihora, Block Chabarpatha, Tah.Gadarwara, Distt.Narsinghpur. Area 90350 sq. ft.	Mr. Pankaj Sharma S/o. Ram Prakash Sharma
648	BHOPAL	JABALPUR	Karmeta	MADHYA PRADESH	Qasim Khan	NA	HNO 26 TIGHRA SONPUR ,jabalpur	NA	999331.05	DOUBTFUL	31.12.2019	Residential House at Plot K-20, N. BO NO 600 PH No. 24/80, Part of Khasra No. 134 (Old) Gurda Near Aman Nagar Ward No. 74, Jabalpur.	Mr.Qasim Khan S/o. Eid Mohd.
649	BHOPAL	JABALPUR	Katni	MADHYA PRADESH	Neha health care centre	Mr. Pratap Singh Yadav S/o. Amar Chand Yadav	2ND Floor, Raghunathganj, Jhanda Bazar, Katni, M.P.	H.No.8, B/h. Barkhedi Police Chowki, Bhopal, M.P	1018546.00	DOUBTFUL	31.10.2019	House no 8, Behind Barkheri, Police Choki, Barkhedi Bhopal	Mr. Pratap Singh Yadav
650	BHOPAL	JABALPUR	Gotegaon	MADHYA PRADESH	Chiranjivi Traders	1.Mrs. Archana Bai Patel 2. Mr.- Dashrath Patel	NEAR NARMADA MANDIR,PATEL WARD GOTEGAON,narsinghpur, M.P.	Near narmada Mandir, Patel Ward, Gotegaon, Distt. Narsinghpur,M.P.	1913815.57	DOUBTFUL	01.11.2021	Diverted Land & Building Situated at Mouza Chota Chindwara, guru Nanak Ward (Maa Narmada Ji Mandir To Railway Bridge), PH No. 45/16 New 175, Khasra No. 199 After Mutation 199/81 Area 92.93 SQMt. Or 1000 SqFt. Tahsil Gotegaon, Distt. Narsinghpur MP. Boundaries- North- House of K K Pandey South- House of Munna Bhajjaan East- House of K K Pandey West- Bagaspur Road	Mrs. Archana Bai Patel
651	BHOPAL	JABALPUR	Gadarwara	MADHYA PRADESH	M/s Jai Shree Saree Sarovar	Mr. Siddharth Ranjan Neekhra	01 JAWAHAR GANJ GADARWARA,narsinghpur	Village- Kirgi Kalan , Post -Satahari, Tehsil, Udalpura, Distt. Raisen, M.P.	578183.09	DOUBTFUL	30.04.2019	Plot situated at Mouja Jamada, PH No. 94/20, N.B. 165, bearing a part of Kh. No. 130/5, New mutated Kh. No. 130/7 area 1600 sq.ft., Gadarwara (M.P.)	Mr. Siddharth Ranjan Neekhra s/O. Govind Kr
652	BHOPAL	JABALPUR	Madan Mahal	MADHYA PRADESH	M/s. Siddhi Vinayak	NA	47 PUNEET NAGAR ADHARTAL,jabalpur	NA	1226376.00	DOUBTFUL	30.05.2022	Mauza Purva, NB 162, PC No. 28/33, New 6, Part of khasara 662/27/kha, plot no. 57, plot area 1000 sq.ft, RI Circle Jabalpur-1, Shastri Nagar colony, Tripuri ward , Tahsil and District- Jabalpur	Mr. Deepak Naidu
653	BHOPAL	JABALPUR	Madan Mahal	MADHYA PRADESH	Manish Poultry Traders	Mrs. Manisha Pandey	1311,,NARMADA ROAD jabalpur	1311,,NARMADA ROAD jabalpur	1577915.00	DOUBTFUL	27.09.2018	Diverted Land situated at Mouza Kalgoda, KHASRA NO. 182/2 0.140 Ha, Distt. Jabalpur	Mrs. Manisha Pandey
654	BHOPAL	JABALPUR	Katni	MADHYA PRADESH	Raj Kumar Maurya	NA	Namdev Gali , Jalpa Devi Ward, Murwara, Katni, M.P. - 483501	NA	960554.95	SUB STANDARD	31.10.2022	All the piece and parcel of the immovable property bearing Plot No. 02 situated at Mouza - Maharana Pratap Ward, Jhinhiri in PC No.29/46, N.B. No.223, RNM- Pahadi, Katni, M.P. Total Area 25 * 40 =1000 sq. ft. bearing part of Kh. No. 1303/11	Mr. Raj Kumar Mourya
655	BHOPAL	JABALPUR	Katni	MADHYA PRADESH	S.S. Automobiles	NA	N.B.No.363, PH No.40/50, Khasra No.63/35, Mauza Kathla, Lal Bahadur Shashtri Ward, Panna Road, Katni, M.P.	NA	131776.52	DOUBTFUL	30.04.2021	Residential Building at NB No. 363 Ph No. 40/50, Kh No. 63/35 Mauza Kuthla, lal Bahadur Shastri ward, Panna Road, KATNI Area 2070 SQFT	Mr. Avinash Dubey
656	BHOPAL	JABALPUR	Kareli	MADHYA PRADESH	Prashant Choudhary & Shyama Choudhary	Nirbhay Singh Raghuvanshi	Mahadev Ward, Behind College, Kareli, Distt. Narsinghpur	Mahadev Ward, Behind College, Kareli, Distt. Narsinghpur	191168.21	DOUBTFUL	30.04.2020	Residential Double Story Building Situated at - Part of Khasra No. 351/3, NB No. 50, PH No. 17/40, Mahadev Ward, Near MGPG College, Kareli, Dist Narsinghpur. Area 650 SqFT	Mr.Prashant Choudhary
657	BHOPAL	JABALPUR	Gotegaon	MADHYA PRADESH	Preeethi Patel	Mr. Krishna Kumar S/o. Pancham Singh Rajput	Village Atavari Pipariya, Post Jamuniya, Tehsil-Gotegaon, Distt.Nasinghpur,M.P.	Kamathward, Gotegaon, Distt. Narsinghpur, M.P.	1266463.49	DOUBTFUL	11.07.2021	1.Plot at Khasra No. 368/21, Survey No B 26, PH No. 42/17 Mouza Kanjai, Tehsil gotegaon, District Narsinghpur (M.P.) 2. Diverted Plot situated at Mouza Kanjai, PH No. 42/17 (New 26) RI Gotegaon, Part of KH No. 368/6, 368/7, 368/8, 368/9 Area 0.048 Hectare or 5200 SQFT or 483.27 SQM, Tahsil Gotegaon Dist. Narsinghpur. 3.Diverted Plot Situated at Mouza Kamathward, Chota Chindwara, PH No. 45/16 (New 175) RI Gotegaon, Part of KH No. 15/1 (after Mutation 15/159) Area 0.010 Hectare or 1080 SQFT or 100.37 SQM, Tahsil Gotegaon Dist. Narsighpur	Mrs. Preeethi Patel

Display of information - Secured assets possessed under the SARFAESI Act, 2002													
Sl no	ZO	RO	BRANCH	STATE	BORROWER NAME	GUARANTOR NAME (WHEREVER APPLICABLE)	REGISTERED ADDRESS OF THE BORROWER	REGISTERED ADDRESS OF THE GUARANTOR(Wherever applicable)	Outstanding Amount ( In Rs)	Asset Classification	Date of Asset Classification	Details of security possessed	Name of the Title Holder of the security possessed
658	BHOPAL	JABALPUR	Gotegaon	MADHYA PRADESH	Ravindra Singh Patel & Pushpa Singh Lodhi	Raghunath Singh Patel	Society ke pas, Rudra Ward, Gotegaon, Distt. Narsinghpur,M.P.	Society ke pas, Rudra Ward, Gotegaon, Distt. Narsinghpur,M.P.	935042.42	DOUBTFUL	05.10.2021	Residential Land & Building Situated at Mouza Chota Chindwara, Rudra Ward, PH No. 45/16 New 175, Khasra No. 295/76 Area 1950 SqFt. RNM & Tahsil Gotegaon, Distt. Narsinghpur MP. Boundaries- East- Plot of Yogesh Kumar Chourasiya's Sisiter West- Plot of Yogesh Kumar Chourasiya North- Side Road 12 Ft South- Plot of Yaqub Bhai	Mr. Ravindra Singh Patel
659		JABALPUR	Kareli	MADHYA PRADESH	Shivsuta Enterprises	Mrs. Manju Bai W/o.Bhagwat Singh	Near White Bridge,New Galla Mandi Road, Nr. Mahendra Brothers, Kareli, Distt. Narsinghpur,M.P.	33-B, Saket Nagar, Ganesh Ward, Nr. Sita Ram Mall, Kareli, Distt. Narsinghpur, M.P.	572060.72	SUB STANDARD	01.03.2021	Residential double storey building situated at H.N.33 B, NB No.50, PH No.17/40,Part of Khasra No.128/1, Ganesh Ganj, Saket Nagar, Kareli,Distt. Narsingpur, M.P.	Mrs.Manju Bai
660		JABALPUR	Gotegaon	MADHYA PRADESH	KGN Cycles Prop. Mr. Abdul Hameed	NA	Dev Murlidhar Ward, Gotegaon, Distt. Narsinghpur	NA	1649334.00	SUB STANDARD	30.04.2022	Residential Land & Building Situated at Mouza Chota Chindwara, Dev Murlidhar Ward, PH No. 45/16 NB no 175, Diversion Khasra 283/49 Area 510 SqFt. RNM & Tahsil Gotegaon, Distt. Narsinghpur	Mr.Abdul Hameed
661		JABALPUR	Seoni	MADHYA PRADESH	Chandramol Traders & Krishi Kendra	Mrs. Preeti Rai	L& B situated at Khasra No.213, Survey No.123, PH No.29 RI Circle, Mugwani Kalan , Tehsil & Distt. Seoni, M.P. 480661. Area 1600 sq. ft. or 0.16 Hect.	L& B situated at Khasra No.213, Survey No.123, PH No.29 RI Circle, Mugwani Kalan , Tehsil & Distt. Seoni, M.P. 480661. Area 1600 sq. ft. or 0.16 Hect.	1157671.17	DOUBTFUL	29.06.2022	L& B situated at Khasra No.213, Survey No.123, PH No.29 RI Circle, Mugwani Kalan , Tehsil & Distt. Seoni, M.P. 480661. Area 1600 sq. ft. or 0.16 Hect.	Mrs. Preeti Rai
662	BHOPAL	JABALPUR	Seoni	MADHYA PRADESH	Gurukripa Kirana Store	Mr. Ravindra alias Raja Fulwani	Plot no.94, Kh.No.52/117, B.No.436, PH No.104, Mouza Shidiwan, Prakash Nagar, Ward No.5, C.V. Raman Ward, Tah & Distt Seoni, M.P.	Plot no.94, Kh.No.52/117, B.No.436, PH No.104, Mouza Shidiwan, Prakash Nagar, Ward No.5, C.V. Raman Ward, Tah & Distt Seoni, M.P.	2089063.97	SUB STANDARD	01.04.2022	Residential House (G+F), situated at Plot No.94, Prakash Nagar, Kh No.52/117, PH No.56, Mouza Sirdiwan, Ward No.5, C.V. Raman Ward, Tah.& Distt-Seoni, M.P.	Mrs. Jyoti Fulwani, Mr. Ashish Fulwani, Mr. Ravindra Fulwani, Mrs. Shipra Fulwani, Mr. Honey Fulwani
663		JABALPUR	Cantt.	MADHYA PRADESH	Dushyant Tripathi & Mrs. Neetu Tripathi	NA	House No.502, Shanti Nagar, VFJ Road, Bhimrao Ambedkar Ward, Jabalpur	NA	1324008.10	SUB STANDARD	22.05.2023	Residential Land and Building in the name of Dushyant Tripathi And Neetu Tripathi, situated at Mauza- Gwarighat, N.B 603, P.C No. 8, Part Of Patwari Khasra No-25/4/15 and Diversion Khasra No- 25/4, Plot Area 752 SQ.FT, inside laipur sahib town road, Gwarighat ward, R.I Garha, Tehsil and District- Jabalpur	Mr. Dushyant Tripathi
664		JABALPUR	Karmeta	MADHYA PRADESH	Mohd. Javed	Mr. Abdul Raheem Ansari	599-0136, Bageena Masjid, Gohalpur, Jabalpur.	78, Nageena Masjid, Dr. Zakir Hussain Ward, Gohalpur, Jabalpur	1642369.88	SUB STANDARD	29.06.2023	Residential Land and Building in the name of Dushyant Tripathi And Neetu Tripathi, situated at Mauza- Gwarighat, N.B 603, P.C No. 8, Part Of Patwari Khasra No-25/4/15 and Diversion Khasra No- 25/4, Plot Area 752 SQ.FT, inside laipur sahib town road, Gwarighat ward, R.I Garha, Tehsil and District- Jabalpur	Mohd. Javed
665		JABALPUR	Gopalbagh	MADHYA PRADESH	Rehan Ahmed	NA	H.N.132, Amkhera Road, Vandana Nagar, Basti No.02, Chitrnanjan Ward, Gohalpur, Jabalpur	NA	1938728.70	SUB STANDARD	29.08.2023	Double storey residential building situated at Mouza-Gohalpur, PH No.24/01, Tah & Distt.Jabalpur. Area 600 sq. ft.	Rehan Ahmed
666	BHOPAL	JABALPUR	Katni	MADHYA PRADESH	Shani Engineering Works	Mrs. Surbhi Dubey & Mr. Vishnu Pd. Dubey	Chandika Devi Nagar, Kuthla, Distt. Katni, M.P.	Makan No. 235, Ward No.03, Indira Gandhi Ward, Katni, M.P.	1057622.81	SUB STANDARD	31.07.2023	Property situated at Lal Bahadur Shashtri Ward, Kuthla, Katni, PH No. 40/50, S.N. 363, Tehsil & Distt.Katni, Khsra No. 610/14, area 0.0160 hect.(1800 sq. ft.)	Mrs. Surbhi Dubey & Mr. Vishnu Pd. Dubey
667		JABALPUR	Katni	MADHYA PRADESH	Shri Hari Om Industries	NA	Residential building situated at Khasra no.23/9(kha),24/9(kha), NB No.493, Shivaji Nagar, Gali No.15, Indira Gandhi Ward, Murwara, Katni.	NA	8585287.12	SUB STANDARD	26.10.2023	(1)Land & Residential building situated at Khasra no.23/9(kha),24/9(kha), NB No.493, Shivaji Nagar, Gali No.15, Indira Gandhi Ward, Murwara, Katni. (2) Plot & building at NB-493,PC No.43 New 45/2, Khasra no.18/53 at Shivaji nagar, Mauza Gram Murwara, Indira Gandhi Ward, Tah.& Dist.Katni,M.P-483501 (3) Land & building with labour quarter, civil construction and shed at plot no.2&3, No.484,Patwari Halka no.40/50,IIDC, Lamtara, Katni -483501	Mr. Pradeep Kr Gupta
668		JABALPUR	Katni	MADHYA PRADESH	Poonam Narayani & Govind ram Narayani	NA	H.No.386, Shubh City, Moja-Ravindranath Tagore Ward, Padarwara,PC No.44,NB No.14, RNM-Pahadi, Near Madhav Nagar, Katni, M.P-483501.	NA	760000.00	SUB STANDARD	24.10.2023	H.No.386, Shubh City, Moja-Ravindranath Tagore Ward, Padarwara,PC No.44,NB No.14, RNM-Pahadi, Ground Floor situated in part of Kh.No.161/1,161/2, 161/4, 203/4, 204/16, 204/17, 204/19, Near Madhav Nagar, Katni, M.P-483501. Plot Area -875 sq.ft.	Poonam Narayani & Govind ram Narayani
669		JABALPUR	ARB Jabalpur	MADHYA PRADESH	Wise Health Care	AMRESH PANDEY ,2371 WRIGHT TOWN MADAN MAHAL,STATION ROAD NEAR HANUMAN PEPAR WORK jabalpur	2371 WRIGHT TOWN MADAN MAHAL,STATION ROAD NEAR HANUMAN PEPAR WORK jabalpur	2371 WRIGHT TOWN MADAN MAHAL,STATION ROAD NEAR HANUMAN PEPAR WORK jabalpur	5088000.00	DOUBTFUL	31-07-2022	Corporation House no. 129 &130 (Old 2371/2371/1, 2372, 2374 & 2375) situated at part of Corporation Lease Plot no. 105, Diversion Sheet No. 153 B, Diversion Plot no. 410 after mutation diversion plot no. 410/3, plot area 24 X 40 = 960 sq.ft. built up area (as per sanctioned Map) G.F. 45.90 sq.mt. & F.F. 45.90 Sq. mt. & S.F.41.68 Sq. mt. Madan Mahal Extension, Subhash Nagar, Subhadra Kumari Chauhan Ward, Jabalpur.	Mr. Amresh Pandey S/o. Jagdish Prasad Pandey

Display of information - Secured assets possessed under the SARFAESI Act, 2002													
Sl no	ZO	RO	BRANCH	STATE	BORROWER NAME	GUARANTOR NAME (WHEREVER APPLICABLE)	REGISTERED ADDRESS OF THE BORROWER	REGISTERED ADDRESS OF THE GUARANTOR(Wherever applicable)	Outstanding Amount ( In Rs)	Asset Classification	Date of Asset Classification	Details of security possessed	Name of the Title Holder of the security possessed
670	BHOPAL	JABALPUR	ARB Jabalpur	MADHYA PRADESH	Avnish Tiwari & VANDAN TIWARI	NO GURANTOR	1.All piece and parcel of immovable residential property bearing House No.1542 (as per property tax receipt) constructed on Khasra no.1228/40, Plot no.188, situated at Mahaveer Colony, Ward No.44, Distt. & Tehsil- Katni, M.P. Total Area - 1500 Sq. ft. Bounded By North - Colony Road South - Plot no.177 East - Plot no.187 West - Plot no.189	1.All piece and parcel of immovable residential property bearing House No.1542 (as per property tax receipt) constructed on Khasra no.1228/40, Plot no.188, situated at Mahaveer Colony, Ward No.44, Distt. & Tehsil- Katni, M.P. Total Area - 1500 Sq. ft. Bounded By North - Colony Road South - Plot no.177 East - Plot no.187 West - Plot no.189	3072000.00	DOUBTFUL	16-08-2022	1.All piece and parcel of immovable residential property bearing House No.1542 (as per property tax receipt) constructed on Khasra no.1228/40, Plot no.188, situated at Mahaveer Colony, Ward No.44, Distt. & Tehsil-Katni, M.P. Total Area - 1500 Sq. ft. Bounded By North - Colony Road South - Plot no.177 East - Plot no.187 West - Plot no.189	Avnish Tiwari
671		JABALPUR	ARB Jabalpur	MADHYA PRADESH	Mohd Zafar Raza	MOHAMMAD SALAUDDIN	S/O SHEKH MAHBOOB H NO 604,NEAR NOORANI MASJID JABALPUR	S/O SHEKH MAHBOOB,604 NOORANI MASJID KE,PASS,MACHHAR HAI RAM MANOHAR LOHIYA WARD JABALPUR	2840000.00	DOUBTFUL	05-06-2020	House property situauated at Mouza Amkheda NB No 4 PC No.; 80 RI Circle Maharajpur New Ward No. 74 part of Khasra no. 50, Area 1400 SqFt Jabalpur MP	Mohd Zafar Raza
672		JABALPUR	ARB Jabalpur	MADHYA PRADESH	Gopal Dal Mill	MALTI AGARWAL	27, INDUSTRIAL AREA, BURGAOWAN,KATNI	FLAT NO. 302, SUKH SAGAR APPARTMENT,ASHOK COLONY, KATNI	27446000.00	DOUBTFUL	29-07-2021	1. INDUSTRIAL LAND AND BUILDING SITUATED AT PLOT NO 27 IIDEC, BERGAVA,KATNI,AREA 26000 SQ FT 2.All that piece and parcel of Property in the name of Govind Das Agrawal situated at Mudwara, Part of House No 387, Commercial Building, Kamaniya Gate Gali, Gurunanak Ward, Katni, (M.P), Area 775 Sqft 3.All that piece and parcel of Diverted open Land in the name of Smt. Malti Agrawal situated at Village Majhgawan, Near Majhgawan, Railway Bridge & Near Katni to Damoh Road, Open Plot, Kh.No. 59/3, PH no. 22, NB no 503 Village Majhgawan, Katni (M.P), Area 1.32 Hectare	1. GOVIND DAS AGRAWAL 2. GOVIND DAS AGARWAL 3.MALTI AGARWAL
673	BHOPAL	JABALPUR	ARB Jabalpur	MADHYA PRADESH	Mayank Warehouse	1.Mrs. Reenu Singh Tomar2.Narendra Singh Tomar3.Vigyan Singh4.Ram Shankar Dubey5.All Legal Heirs of Late Mrs. Radha Dubey	P O CHARGAWAN VILL BHADPURA SHAHPURA,JABALPUR M P	1.Village- Badaiyakheda, Post- Chargawan Tahsil- Shahpura, Jabalpur- 482003 2.Address- Village- Badhpura, Post- Chargawan Tahsil- Shahpura, Jabalpur- 482003 3.Address- House No. 87, Main Road, Shahpura Bhitoni Shahpura, Jabalpur- 482003 4.Address- HIG-30, M.P Housing Board, Dhanwantri Nagar Garha, Jabalpur- 482003 5. Address- HIG-30, M.P Housing Board, Dhanwantri Nagar Garha, Jabalpur- 482003	4035000.00	DOUBTFUL	29-12-2020	1.1.) Diverted Land and Warehouse Building thereon in the name of Mrs. Reenu Singh Tomar situated at Village- Badaiyakheda, Tahsil- Shahpura, District- Jabalpur over Khasra No. 229/4, NB No. 270, PC No. 62, admeasuring 1.20 hectare (or 129120 sq.ft)2.2.) Residential Land and Building thereon in the name of Shri Ram Shankar Dubey and Late Smt. Radha Dubey situated at Plot No. HIG-30, M.P Housing Board Colony Dhanwantri Nagar, Maharana Pratap Ward No. 16Garha Jabalpur, admeasuring 2382.26 sq.ft (or 221.40 sq.mt)	1.Mrs. Reenu Singh Tomar2.Narendra Singh Tomar3.Vigyan Singh4.Ram Shankar Dubey5.All Legal Heirs of Late Mrs. Radha Dubey



Display of information - Secured assets possessed under the SARFAESI Act, 2002														
Sl no	ZO	RO	BRANCH	STATE	BORROWER NAME	GUARANTOR NAME (WHEREVER APPLICABLE)	REGISTERED ADDRESS OF THE BORROWER	REGISTERED ADDRESS OF THE GUARANTOR(Wherever applicable)	Outstanding Amount ( In Rs)	Asset Classification	Date of Asset Classification	Details of security possessed	Name of the Title Holder of the security possessed	
674	BHOPAL	JABALPUR	ARB Jabalpur	MADHYA PRADESH	hymn trading	1..) Gaganraj Gomasta, Alias Gaganraj Patel 2..) Gaganraj Gomasta, Alias Gaganraj Patel 3.Mr. Ajay Pal George	KATANGI ROAD VINDHYAWASINI, TEMPLE BAJRANG NAGAR KARMETA LAMTI JABALPUR	1.Address- Near Vindhyawasini Temple Bajrang nagar, Karmeta Lamti, Katangi Road, Jabalpur- 482002 3.Address- 111,Narmada Marg, Christian Colony Near Kerela Bhavan, Katanga, Gorakhpur Jabalpur- 482001  2.Address- House No. 132, Christian Colony3. Near Kerela Bhavan, Katanga, Gorakhpur Jabalpur- 482001	4464000.00	DOUBTFUL	29-07-2021	Residential Land & Building in the name of Shri Gaganraj Patel (name as per Sale Deed) Alias GaganrajGomasta situated at Mouza Karmeta, Bandobast no.- 497, P.H No.- 23/27, Revenue Circle- Panagar, Part of Khasra No. 262/1, 262/2, 262/3, after Mutation 263/15 (Old), and khasra No. 262/15 (New), total area- 3360 sq.ft, Tahsil and District- Jabalpur	Shri Gaganraj Patel Alias GaganrajGomasta	
675		BHOPAL	JABALPUR	ARB Jabalpur	MADHYA PRADESH	ANAND NAIDU	Ms Purnima Garg	FLAT NO 11 VIJAY NAGAR,RAGHAV PRIDGE JABALPUR	R/o.- 86/1, Madan Mohan Malviya Ward	2555000.00	DOUBTFUL	26-06-2022	Diverted Residential Property in the name of Shri Anand Naidu and Ms. Purnima Garga situated at Mouza- Karmeta, NB No.497, P.H. No. 23/26 New 78 (Karmeta), RNM Maharajpur New Marhotel, part of Khasra No. 255/1, area 529 sq.ft, Tehsil- Adhartal (Old Panagar), District- Jabalpur, M.P	Shri Anand Naidu and Ms. Purnima Garga
676		BHOPAL	JABALPUR	ARB Jabalpur	MADHYA PRADESH	Mukesh Shrivastava	MEETA SHRIVASTAVA	FLAT NO T 25 GROUND FLOOR,MP HOUSING BOARD SOCIETY R I CIRCLE JABALPUR	Chhoti Omti, Jabalpur, M.P- 482001	2087000.00	DOUBTFUL	29-12-2021	Residential Flat No. T-25, Corporation House No. 996/T-25, situated at Mouza- Hathital, M.P Housing Board Society, Giriraj Kishore Kapoor Ward, Jabalpur, R.I Circle- Jabalpur-1, 2BHK, Flat No. T-25 on Ground Floor of T Block, Multistorey Building of MP Housing Board, Land Share- 1/3 <sup>rd</sup> of the land situated at House No. 996, Total Flat Builtup area- 67.10 sq. mt., Tahsil & District- Jabalpur, Madhya Pradesh	Mukesh Shrivastava
677		BHOPAL	JABALPUR	ARB Jabalpur	MADHYA PRADESH	Advita Agrotech	1.Devyendu Shekhar Sharma2.Basantak Mani Sharma	PLOT NO.8, VILLAGE PURVA,BARELA, JABALPUR	1.S-2, Sainik Society, Shakti Nagar, Tehsil & District- Jabalpur-482001 2.S-2, Sainik Society, Shakti Nagar, Tehsil & District- Jabalpur-482001	5341000.00	DOUBTFUL	11-01-2019	1.(1) Land & Building (including shed thereon) situated at Mouza Purva, PH No.93, RNM-Khamariya, NB 208, Khasra No. 8/1 (old Kh No.-8), Barela Ward, District Jabalpur Area - 0.60 Hect. in the name of Shri Devyendu Shekhar Sharma S/o. Basantak Mani Sharma 2.(2) Land & Building (including shed thereon) situated at Mouza Purva PH No.93, RNM-Khamariya, NB 208, Khasra No. 8/2 (old Kh No.-8), Barela Ward, District Jabalpur Area - 0.680 Hect. in the name of Shri Basantak Mani Sharma S/o. Ram Ratan Sharma.	devyendu shekhar sharma
678	BHOPAL	JABALPUR	ARB Jabalpur	MADHYA PRADESH	MALTI RAI	MOHIT RAI	H NO 177, ADARSH NAGAR, NARMADA ROAD , JABALPUR , MP	H NO 177, ADARSH NAGAR, NARMADA ROAD , JABALPUR , MP	1993000.00	DOUBTFUL	30-04-2020	All that piece and parcel of Property situated at Residential Plot/Duplex No 64, PH No. 79 New (OLD 23) NB No 401, Mauza Rimjha Mohit Township Colony, RNM Maharajpura, Tehsil Panagar, Distt Jabalpur Part of Kh No.157/1 & 158/1) Area 849 SQ Ft	MALTI RAI	
679	BHOPAL	JABALPUR	ARB Jabalpur	MADHYA PRADESH	ANAS POULTRY FARMS	1.Jameel Ahmad, 2.Ramjan Ali, 3. Mahmood Ali 4.Shahidan Bee, 5. Khaleel Ahmed	KIDWAI WARD NO 15,ROSHAN NAGAR ITI KE SAMANE,KATNI	1.Resident of- Near Govt. ITI College, Roshan Nagar, Rafi Ahmed Kidwai Ward, Katni- 483501  2.Resident of - House No. 1462, Roshan Nagar, Rafi Ahmed Kidwai Ward, Katni- 483501 3.Resident of - House No. 1462, Roshan Nagar, Rafi Ahmed Kidwai Ward, Katni- 483501, 4.Resident of - House No. 1462, Roshan Nagar, Rafi Ahmed Kidwai Ward, Katni- 483501, 5.Resident of - House No. 1462, Roshan Nagar, Rafi Ahmed Kidwai Ward, Katni- 483501	2753000.00	DOUBTFUL	28-11-2022	All the piece and parcel of immovable property in the name of Shahidan Bee, W/o- Ramjan Ali bearing land Khasra No. 1522/1 and 1522/3, N.B no. 407, P.C No. 41/44, R.C.I Murwara, area 2400 sq.ft, situated at Mouza Khirhani, Rafi Ahmad Kidwai Ward, Katni, Tahsil & District- Katni	Shahidan Bee, W/o- Ramjan Ali	
680		BHOPAL	JABALPUR	ARB Jabalpur	MADHYA PRADESH	Suraj Gud Udyog	BAGHWAN SINGH LODHI	POST..JHAMAR DIS.NARSINGHPUR		5853000.00	DOUBTFUL	28-12-2021	Diverted Land & Building in the name of Bhagwan Singh Lodhi, S/o- Ram Prasad Lodhi situated atPHNo.14, NB 201, Khasra No. 228/4/2, 228/5/2, 228/6/2, 235/1, 235/2, Mouza- Jhamar, Tehsil & District- Narsinghpur, Total Area 1.188 hectare	Bhagwan Singh Lodhi



Display of information - Secured assets possessed under the SARFAESI Act, 2002														
Sl no	ZO	RO	BRANCH	STATE	BORROWER NAME	GUARANTOR NAME (WHEREVER APPLICABLE)	REGISTERED ADDRESS OF THE BORROWER	REGISTERED ADDRESS OF THE GUARANTOR(Wherever applicable)	Outstanding Amount ( In Rs)	Asset Classification	Date of Asset Classification	Details of security possessed	Name of the Title Holder of the security possessed	
681	BHOPAL	JABALPUR	ARB Jabalpur	MADHYA PRADESH	YOUTH PLENARY EDUCATION SOCIETY	1..Mr. Manoj Kr Gupta (President) 2. MADHU GUPTA 3. Mr. Vinod Kr Gupta(Secretary)	HOTEL MADHUVAN PALACE M M CHAUBE WARD,JABALPUR ROAD BARGAWAN,KATNI	1. Anand Vihar Colony ,Madan Mohan Choubey Ward, Tehsil Murwara, District Katni ,Madhya Pradesh-483501 2. Anand Vihar Colony ,Madan Mohan Choubey Ward, Tehsil Murwara, District Katni ,Madhya Pradesh-483501 3. . House number 1210 F, Modibada, Sadar Cantt, Jabalpur, Madhya Pradesh-482001.	32863000.00	DOUBTFUL	29-11-2022	Property No.1-Diverted land and building in the name of Manoj Kumar Gupta and Madhu Gupta situated at N B no. 14, PC No. 44 , RNM Pahadi, KH No. 458, Gram Padarwara, 2.Property No.2- Diverted land and building in the name of Manoj Kumar Gupta at N B no. 493, PC No. 45/2 new No.43 , KH No. 1129/36,1130/35,1131/35 & 1132/39 situated at Madan Mohan choubey Ward, Bargawan, Katni. area 0.026 Hect or 2805 sq. ft.  Ravindra Nath Tagore ward, Katni. Total plot area 0.80 Hect. Or 86,080 sq.ft. 3. Property No.3- Diverted open land in the name of Manoj Kumar Gupta with N B no. 1, PC No. 29/46 , KH No. 268/13 area 0.050 Hect or 5400 sq.ft situated at Gram Amkuhi, Maharana Pratap ward, Katni, M.P. 4. Property No.4- Diverted open land in the name of Mrs. Madhu Gupta situated at N B no. 1, PC No. 29/46 , KH No. 268/12 area 0.033 Hect or 3600 sq.ft situated at Gram Amkuhi, Maharana Pratap ward, Katni.	Manoj Kumar Gupta and Madhu Gupta	
682		BHOPAL	JABALPUR	ARB Jabalpur	MADHYA PRADESH	Akhil traders	MADHU SAHU W OF ANANT SAHU	TAIGORE WARD. BARGHAT NAKA,SEONI	TAIGORE WARD. BARGHAT NAKA,SEONI	7700000.00	DOUBTFUL	19-12-2022	Mrs. Madhu Agrawal PAN: FKHPS1843D 167,AMBEDKAR WARD ,MANGLIPETH LALMATIYA,SEONI MP 480661	Anant Kumar Sahu
683		BHOPAL	JABALPUR	ARB Jabalpur	MADHYA PRADESH	AKASH AGRAWAL	AKASH AGARWAL	A 26 ANUSHREE VIHAR NEAR CHETRIYA,BUS STAND DAMOH NAKA,JABALPUR	A 26 ANUSHREE VIHAR NEAR CHETRIYA,BUS STAND DAMOH NAKA,JABALPUR	5400000.00	DOUBTFUL	29-12-2020	Industrial Land and Building with Machinery (valued at Rs 51.40 lakhs)	akash agrawal
684		BHOPAL	JABALPUR	ARB Jabalpur	MADHYA PRADESH	G B GARMENTS	MD JAVED	S/O MOHAMMAD RAUF USMANI H NO 94 GOHALPUR,ROAD DHOBIYANA MOHALLA GOVIND BALLABH PANT WR ,JABALPUR	S/O MOHAMMAD RAUF USMANI H NO 94 GOHALPUR,ROAD DHOBIYANA MOHALLA GOVIND BALLABH PANT WR ,JABALPUR	3000000.00	DOUBTFUL	01-03-2021	MOHAMMAD RAUF USMANI H NO 94 GOHALPUR,ROAD DHOBIYANA MOHALLA GOVIND BALLABH PANT WR ,JABALPUR	MD JAVED
685	BHOPAL	JABALPUR	ARB Jabalpur	MADHYA PRADESH	Punjab Stores	1. .Mr. Hakikat Rai Agarwal(Partner) 2. Mr. Rahul Agarwal(Partner) 3.Mr. Jolly Agarwal (Partner) 4. Mr. Shivam Agarwal 5. M/s Shivam Builders	Gole Bazaar, Main Road, Katni- 483501	1.Shivalik Hospital & Trauma Center, Sector-69, Mohali, Punjab - 160062 2.R/o. Nai Basti, Katni - 483501 3.R/o. Nai Basti, Katni -483501 4.R/o. Nai Basti, Katni - 483501 5.AT: Gole Bazaar, Main Road, Katni- 483501	73354000.00	DOUBTFUL	04-01-2017	1. Part of Municipal House No. 384 & 384/1, Malviya Ganj Ward, Ward No. 21, situated at Mauza Murwara, NB No.493, PH No.43, Katni admeasuring 2918 sq.ft. in the name of 2. Land & Building situated at House No. 402 & 403, PH No 45/2, NB No. 493 situated over Ward No. 10, Jagmohan Das Ward,Tahsil& District- Katni in the name of Shri Hakikat Rai Agrawal, admeasuring 10875 sq.ft.	1.m/s shivam builders 2. hakikat rai agrawal	
686		BHOPAL	JABALPUR	ARB Jabalpur	MADHYA PRADESH	Anandam Diary	1.Mr. Hakikat Rai Agarwal 2.Mr. Rahul Agarwal 3.Jolly Agarwal 4.Mr. Shivam Agarwal 5.Smt. Madhulika Agrawal (Director)	1040/25, 1st Floor, Gandhi Gali, Tilak Bazaar, Delhi- 110006 Also AT: Gole Bazaar, Main Road, Katni- 483501	1.: Shivalik Hospital & Trauma Center, Sector-69, Mohali, Punjab - 160062 2. R/o. Nai Basti, Katni - 483501 3.R/o. Nai Basti, Katni -483501 4.R/o. Nai Basti, Katni -483501 5.R/o. Nai Basti, Katni - 483501	21136000.00	DOUBTFUL	04-01-2017	1.Part of Municipal House No. 384 & 384/1, Malviya Ganj Ward, Ward No. 21, situated at Mauza Murwara, NB No.493, PH No.43, Katni admeasuring 2918 sq.ft. in the name of M/s. Shivam Builders 2.Land & Building situated at House No. 402 & 403, PH No 45/2, NB No. 493 situated over Ward No. 10, Jagmohan Das Ward,Tahsil& District- Katni in the name of Shri Hakikat Rai Agrawal, admeasuring 10875 sq.ft. 3.	1.M/s. Shivam Builders2.Shri Hakikat Rai Agrawal
687		BHOPAL	JABALPUR	ARB Jabalpur	MADHYA PRADESH	PRAVEEN SINGH BAGHEL	NA	R/o: Flat No. 12B, Satyamev Jayate Complex	NA	3240000.00	DOUBTFUL	29-10-2021	Flat No. 211, 2 <sup>nd</sup> Floor “Mohit Sky Line” situated at Mouza Tilhari, N.B No. 24, P.H No. 33 New 28 RNM Jabalpur-2, Khasra No. 270/1, 270/3, 269/1, 286/1, 286/2 & 287/1 New 286/4, 270/7, Layout Plot No.1, 2,3,4, Veerangana Rani Awanti Bai Ward, Ward No. 67, Tahsil & District- Jabalpur. Super Built up area 1550 sq.ft and undivided Plot Area 546.23 sq.ft.	PRAVEEN SINGH BAGHEL

Display of information - Secured assets possessed under the SARFAESI Act, 2002													
Sl no	ZO	RO	BRANCH	STATE	BORROWER NAME	GUARANTOR NAME (WHEREVER APPLICABLE)	REGISTERED ADDRESS OF THE BORROWER	REGISTERED ADDRESS OF THE GUARANTOR(Wherever applicable)	Outstanding Amount ( In Rs)	Asset Classification	Date of Asset Classification	Details of security possessed	Name of the Title Holder of the security possessed
688	BHOPAL	JABALPUR	ARB Jabalpur	MADHYA PRADESH	Rajput Traders	1.Smt. Reenu Singh Tomar 2.Shri. Narendra Singh Tomar 3.M /s Shri Ram Traders Through Prop. Shri Nitin Kumar S/o Shri Puna Ram R/o H No. 125 Ward No. 06, Ahmedpur, Near Bus Stand, Chargawan Tehsil Sahpura Jabalpur 482001 ( M.P. )	Tahsil Chowk, High Court	1.R/o Village Badhaiyakheda, Post Chargawan Tehsil Sahpura Jabalpur 482001 ( M.P. ) 2. R/o Village- Bhadpura, Post- Chargawan Tehsil- Shahpura, District- Jabalpur- 482003 3.R/o H No. 125 Ward No. 06, Ahmedpur, Near Bus Stand, Chargawan Tehsil Sahpura Jabalpur 482001 ( M.P. )	6672000.00	DOUBTFUL	03-01-2021	All that piece and parcel of Property in the name of Smt. Reenu Singh Tomar situated at Diverted land measuring 1.49 Hectare (160324 SQFT), Situated at Mauza Bhadpura, NB Bo. 319 PH NO No 58 Kh No. 573, RNM Chargawan, Tehsil Shahpura, Dist. Jabalpur	reenu singh tomar
689		JABALPUR	ARB Jabalpur	MADHYA PRADESH	Shriram Traders	1.Smt. Reenu Singh Tomar 2.Shri. Narendra Singh Tomar 3.M /s Shri Ram Traders Through Prop. Shri Nitin Kumar S/o Shri Puna Ram R/o H No. 125 Ward No. 06, Ahmedpur, Near Bus Stand, Chargawan Tehsil Sahpura Jabalpur 482001 ( M.P. )	Tahsil Chowk, High Court	1.R/o Village Badhaiyakheda, Post Chargawan Tehsil Sahpura Jabalpur 482001 ( M.P. ) 2. R/o Village- Bhadpura, Post- Chargawan Tehsil- Shahpura, District- Jabalpur- 482003 3.R/o H No. 125 Ward No. 06, Ahmedpur, Near Bus Stand, Chargawan Tehsil Sahpura Jabalpur 482001 ( M.P. )	3814000.00	DOUBTFUL	03-01-2021	All that piece and parcel of Property in the name of Smt. Reenu Singh Tomar situated at Diverted land measuring 1.49 Hectare (160324 SQFT), Situated at Mauza Bhadpura, NB Bo. 319 PH NO No 58 Kh No. 573, RNM Chargawan, Tehsil Shahpura, Dist. Jabalpur	reenu singh tomar
690		JABALPUR	ARB Jabalpur	MADHYA PRADESH	Bhai Ballabhdas Kishan Prasad	1.Mr. Jawahar Agrawal2.Mr. Sandeep Agrawal 3.Mr. Rajendra Prasad Agrawal	Ward No. 6, Shahpura Tehsil Patan Dist. Jabalpur	Ward No. 6, Shahpura Tehsil Patan Dist. Jabalpur	4029000.00	DOUBTFUL	31-01-2020	All that piece and parcel of Land and Building situated at Mouza Khairi Shahpura NB No 222, PC No. 52/37 part of Khasra No 28/3, 28/8 (old) 28/3 GA, & 28/8 (New), Shahpura, main road, ward no 06, Jabalpur. Area 2541 SQFT	sandeep agrawal
691		JABALPUR	ARB Jabalpur	MADHYA PRADESH	Abdul Aleem	NOT APPLICABLE	NEAR RAZA MASJID RAZA NAGAR,GANDHI WARD SEONI	NOT APPLICABLE	7759000.00	DOUBTFUL	30-03-2020	kh no 132/1 b no 477 ph no 18 mauza mehrabodi tehsil barghat dist seoni mp	Abdul Aleem
692		JABALPUR	ARB Jabalpur	MADHYA PRADESH	M/s Prateek Industries	1.Mr. Prakhar Sthapak2.Ms. Meena Sthapak3.3.Mrs. Anju Dubey4.Mr. Ravi Kant Dubey5.Mr. Sajal Dubey6.Mrs. Kusum Bai Shrivias	VILLAGE PITHERA POST AAMGAON,GADARWARA DIST. NARSINGHPUR	1.Kh. No. 60/1, S No. 259, PH No. 98 Mouza: Pithera, Tehsil- Gadarwara, District- Narsinghpur 2.AT: Gram Post Pithera, KamtiTahasil Gadarwara, District- Narsinghpur 3.AT: Village Patai, PO: Kenkada Tahasil- Udaipura, District- Raisen 4.AT: Village Patai, PO: Kenkada Tahasil- Udaipura, District- Raisen 5.AT: 15/02 SewaSadan Nagar Indore, District- Indore 6.AT: Rajendra Babu Ward, Gadarwara District- Narsinghpur	137062000.00	DOUBTFUL	29-12-2020	1.Industrially diverted land in the name of Prakhar Sthapak situated at S.No 259 PH no 98 Kh no 60/1 at Mouza- Pithahara,TeshiGadarwara, Distt. Narsinghpur, M.P.Total Area 1.766 Hectare or 4.36 acres 2. Land & warehouse building with GI sheet roofing shed constructed on KH no 195/02, Village Pithahara tehsil-Gadarwara. Area 1.00 Acre in name 3.) Diverted land and warehouse building with GI sheet roofing shed constructed on Kh No.195/03 PH No. 22/98, SNo.259, Village-Pithahara, Tehsil -Gadarwara, Dist. Narsinghpur, M.P.Area - 0.688 Hectare (73960 Sq.ft.) in name of Smt Meena Sthapakof M/s Prateek Agro Infrastructure Prop Prakhar Sthapak, HUF. 4.) Land & building situated at Khasra no 7/41, PH no 42/02, S.N. 22 in gadarwara. having total area of 1500 sq ft + GF1440 sqft + First Floor 1296 sq ft + SF 300sqftproperty in name of Mrs Kusum Bai Shriwas	1.prakhar sthapak 2.prakhar sthapak 3.meena sthapak 4.kusum bai shrivas 5.

Display of information - Secured assets possessed under the SARFAESI Act, 2002													
Sl no	ZO	RO	BRANCH	STATE	BORROWER NAME	GUARANTOR NAME (WHEREVER APPLICABLE)	REGISTERED ADDRESS OF THE BORROWER	REGISTERED ADDRESS OF THE GUARANTOR(Wherever applicable)	Outstanding Amount ( In Rs)	Asset Classification	Date of Asset Classification	Details of security possessed	Name of the Title Holder of the security possessed
693	BHOPAL	JABALPUR	ARB Jabalpur	MADHYA PRADESH	M/S MAHA LAXMI PLYWOOD	Subhash Chandra Pal	S/o- Narmada Prasad Pal AT: 256/2, Hanumantal, Khermai Ward, Siddarthi Mandir Ke Pass, Jabalpur, M.P	S/o- Narmada Prasad Pal AT: 256/2, Hanumantal, Khermai Ward, Siddarthi Mandir Ke Pass, Jabalpur, M.P	5100000.00	DOUBTFUL	01-01-2023	Khermai Ward, Plot No. 85/2, City Block No. 32, House No. 147, admeasuring 1596 sq.ft.( Built up area- Ground Floor 1075 sq.ft & First Floor 689 sq.ft), Sindhi Camp, Police Station, Behind Devraj Complex, Ward No. 55 Tehsil & Distt Jabalpur. (Of the Total Area of 1596 sq.ft, for 400 sq.ft commercial lease rent is paid while for the remaining 1196 sq.ft residential lease rent is paid)	subash chadra pal
694	BHOPAL	JABALPUR	ARB Jabalpur	MADHYA PRADESH	M/S SAI AASHIRVAD WARE HOUSE	surya kumar dueby	Address- Khasra No.599/2, Mauja- Karitat, PC No.125, RC- I Seoni, Tehsil-Seoni, Distt. Seoni, M.P. also at Near Hotel Anand, Subhash Ward, Mahaveer Vyayam Shala, Seoni, M.P	Address Near Hotel Anand, Subhash Ward, Mahaveer Vyayam Shala, Seoni, M.P. & Mr. Yogesh Sharma S/o. Kalicharan Sharma, Resident of- R-78, Jain Mandir Road, Gulab Singh Ward, Shakti Nagar, Jabalpur,	3800000.00	SUB STANDARD	28-07-2023	All the piece and parcel of Commercial Diverted Land admeasuring 0.40 hectare Situated at Khasra No.599/2, Mouza Karirat, PC No.125, RCI Seoni, Tehsil-Seoni, Distt. Seoni, M.P. - 480661	KRITI DEBEY
695	BHOPAL	JABALPUR	ARB Jabalpur	MADHYA PRADESH	M/S PRATEEK TRADERS	PRAKHAR STHAPAK, KAMLESH KUMAR SHARMA, PREMLATA BAI	AT- Pithehra, Tehsil- Gadarwara, District- Narsinghpur, M.P- 487551	HOUSE NO. 104, VILLAGE KHURSIPAR, TESH. GADARWARA,	11999000.00	SUB STANDARD	18-05-2023	(1) E. M. of Diverted Plot at Ph. No. 18/1, S No. 119 Kh No. 138/5 New Mutated Kh No. 138/76 Situated at Gadarwara District Narsinghpur Total area 1750 sq. ft. Owner Shri. Kamlesh Kumar Sharma S/o Shri Lakhnial Sharma. 2) (2)E. M. of Diverted Plot Situated at mouja Gadarwara, Tehsil Gadarwara Dist Narsinghpur PH 99/18/1 S R No 119 bearing Kh No 140/42,137/25 New Muted Kh No 140/171,137/128 Area 2371 Sq Ft Owner Shri Prakhhar Sthapak S/o Chandra Kumar Sthapak. 3) (3)E.M of plot and RCC framed house under construction at Kh no 83/82, 84/81 and 85/188 Situated at Indira colony azad ward gadarwara dist narsinghpur Total Area 1070 Sq Ft owner of property Smt Premlata bai W/o Rajkumar Lodhi.	1) KAMESH KUMAR SHARMA, 2) PRAKHAR STHAPAK, 3( PREMLATA BAI
696	BHOPAL	JABALPUR	ARB Jabalpur	MADHYA PRADESH	MAHALAXMI PLYWOOD AND FURNITURE	ASHISH YADAV AND SUBHASH CHANDRA PAL	147A, Sindhi Camp Police Chowki, Bhantaliya, Police Station, Hanumantal, Jabalpur, M.P. Also AT: 256/2, Hanumantal, Khermai Ward, Siddarthi Mandir Ke Pass, Jabalpur, M.P	256/2, Hanumantal, Khermai Ward, Siddarthi Mandir Ke Pass, Jabalpur, M.P	5311000.00	DOUBTFUL	01-01-2023	All the piece & parcel of Immovable property in the name of Shri Subhash Chandra Pal S/o Narmada Prasad Pal situated at Bhantaliya, Khermai Ward, Plot No. 85/2, City Block No. 32, House No. 147, admeasuring 1596 sq.ft.( Built up area- Ground Floor 1075 sq.ft & First Floor 689 sq.ft), Sindhi Camp, Police Station, Behind Devraj Complex, Ward No. 55 Tehsil & Distt Jabalpur. (Of the Total Area of 1596 sq.ft, for 400 sq.ft commercial lease rent is paid while for the remaining 1196 sq.ft residential lease rent is paid)	SUBHASH CHANDRA PAL
697	BHOPAL	NARMADAPURAM	BURHANPUR 30942	MADHYA PRADESH	Mishra Enterprises (prop. Shri Amit Mishra S/o Shri Brij Mohan Mishra)	NA	326, Dwarkapuri, Lalbagh, Burhanpur (M.P.) - 450331	NA	34797753.74	SUB STANDARD	28-12-2022	Kh No 67 & 68 Situated at Gram -Bada Bujurg,Arwachin India School, Tehsil & District - Burhanpur M.P.	RAKHI WO AMIT MISHRA (Co-borrower)
698	BHOPAL	NARMADAPURAM	BURHANPUR 30942	MADHYA PRADESH	Ashok Tripathi	NA	Plot No 150 Gayatri Nagar Vill - Bada Bujurg Burhanpur 450331	NA	1891216.22	SUB STANDARD	29-05-2023	All the piece and parcel of Residential House built on a plot admeasuring 800 Sq. Ft situated at Plot No 150, Gayatri Nagar, part of Survey No 81/1 On Bypass (Tapti Hospital-Gurudwara Badi Sangat) Road Gram-Bada Bujurg, Burhanpur MP ) pin - 450331	Ashok Tripathi
699	BHOPAL	NARMADAPURAM	CHHINDWARA	MADHYA PRADESH	Ayukta Nagar Nigam	NA	B.No. 588, PH No.35/63, KHA No. 341/15, 341/14, 375/4, 375/3, 341/9, 341/10 at Ward No. 24, MaharanaPratap Ward Sonpur, RIC, Chhindwara, District Chhindwara (MP)	NA	184107271.00	DOUBTFUL	30-11-2020	1. All that part and parcel of land with total land area 7.992 h.asituated at B.No. 588, PH No.35/63, KHA No. 341/15, 341/14, 375/4, 375/3, 341/9, 341/10 at Ward No. 24, MaharanaPratap Ward Sonpur, RIC, Chhindwara, District Chhindwara (MP) 2.: All that part and parcel of land with total land area2550 sq. mt situated at Nazool Block no 56,plot no 17&18,Nazool Block no 46 Plot no:18 situated at Mouza Chhindwara Khas, Nagar Nigam Ward no:B no:177,Ph no:22/19 RIC, Behind MLB School, Jail Bagicha Collectorate Office Road, Chhindwara,District Chhindwara (MP)	Ayukta Nagar Palika Nigam Chhindwara
700	BHOPAL	NARMADAPURAM	CHHINDWARA 12912	MADHYA PRADESH	SUMIT INDUSTRIES PROP OMPRAKASH SAH	OM PRAKASH SAHU, SHIV NARAYAN SAHU, JAGDAMBA PRASAD SAHU	SARNA, NARSINGHPUR ROAD , CHHINDWARA	SARNA, NARSINGHPUR ROAD , CHHINDWARA	13320297.54	DOUBTFUL	15-05-2018	1.Ph. No. 23, Kh No. 409/3 at Gram Lehgadua Teh. &Dist. Chhindwara Owned by M/s Sumit Industries Prop Om PrakashSahu 2.Ph. No. 23/34, B No. 552, Kh No. 491/6 at Gram SarnaTeh. &Dist. Chhindwara Owned by Mr Shiv Narayan Sahu 3.Ph. No. 23/34, B No. 552, Kh No. 491/5 at Gram SarnaTeh. &Dist. Chhindwara owned by Mr Shiv Narayan Sahu.	Mr Shiv Narayan Sahu
701	BHOPAL	NARMADAPURAM	CHHINDWARA 12912	MADHYA PRADESH	SUMIT TRADING COMPANY PROP SHIVNARAYAN SAHU	JAGDAMBA SAHU, NIMIYA SAHU, JYOTI SAHU	VILLAGE- SARNA, IN FRONT OF RAM MANDIR, NARSINGHPUR, CHHINDWARA	VILLAGE- SARNA, IN FRONT OF RAM MANDIR, NARSINGHPUR, CHHINDWARA	9109954.02	DOUBTFUL	27-10-2018	1.Open Land situated at Part of Kh. No. 270, Ph. No. 23, B No. 552 Sarna, The. & Dist Chhindwara 2. House situated on Kh. No. 150/1 & 150/2, B No. 552, Narsinghpur Road Sarna, The. & Dist Chhindwara	JAGDAMBA SAHU, NIMIYA SAHU, JYOTI SAHU
702	BHOPAL	NARMADAPURAM	CHHINDWARA 12912	MADHYA PRADESH	M/s Pawan Tyre Retreads	NA	Vill Moadai, Manegaon Road, Parasia Road, Chhindwara MP 480001	NA	9162653.89	DOUBTFUL	27-09-2021	1.All that piece and parcel of Residential land & building with area about 0.022 h.a. bearing Khasra Number 203/56, B.No.62 P.H. No. 19, Kukdajagat, RIC Chhindwara-2, Teh. & Dist. Chhindwara 2. All that piece and parcel of Commercial land & building with area about 0.101 h.a. bearing Khasra Number 235/6, B.No.489 P.H. No. 7, Moudai, RIC Chhindwara-2, Teh. & Dist. Chhindwara	1. Mr. Kamal Narayan Singh Bais S/o Bhawani Bais 2. Mr. Pawan Singh Bais S/o Kamal Narayan Singh Bais

Display of information - Secured assets possessed under the SARFAESI Act, 2002													
Sl no	ZO	RO	BRANCH	STATE	BORROWER NAME	GUARANTOR NAME (WHEREVER APPLICABLE)	REGISTERED ADDRESS OF THE BORROWER	REGISTERED ADDRESS OF THE GUARANTOR(Wherever applicable)	Outstanding Amount ( In Rs)	Asset Classification	Date of Asset Classification	Details of security possessed	Name of the Title Holder of the security possessed
703	BHOPAL	NARMADAPURAM	CHHINDWARA 27521	MADHYA PRADESH	S R Fly Ash Bricks (Prop. Mr. Sanjeev Yadav)	1. Mr. Durga Prasad Yadav S/o Mr. Babulal	R/o W. No. 24, Maharana Pratap Ward, Near Krishna Mandir Boriya, Chhindwara (MP) 480001.	R/o W. No. 24, Paraswara Road Boriya Chhindwara (MP) 480001.	1252033.80	DOUBTFUL	28-09-2018	Open Land (commercialy diverted) situated at Mouza -Emaliya Bhota, Khasara No. 69/8 , B No. 07 P.C. N. 18, admeasuring 10,000 sqft. Circle -Chhindwara - 2, Tehsil and District - Chhindwara	Mr Durga Prasad Yadav
704	BHOPAL	NARMADAPURAM	CHHINDWARA 27521	MADHYA PRADESH	Shree Dadaji Traders (Prop Bharatlal Sahu)	SHOBHANLAL SAHU S/O TARACHAND SAHU	INFRONT MANDI GATE,NEW KRISHI UPAJ MANDI KUSMELI THESIL AND DIST CHHINDWARA(MP) , Prop- House no 161,ward no 34 behind Dr Bakshi Bunglow Mundi Kuchari,Gulabra, Tesil & Dist. Chhindwara	House no 161,ward no 34 behind Dr Bakshi Bunglow Mundi Kuchari,Gulabra,Tesil & Dist. Chhindwara	1974730.14	SUB STANDARD	27-03-2023	All the piece and parcel of residential open plot admeasuring 1560 sq ft situated at plot no 22, Kh.No.123/113 PH No 20/13 B No 152 Ward No 38, Samarth Ramdas Ward Shakti Chouk, Patwari Colony, Guriya Road, Pathadhana, Chandangaon, Chhindwara MP	SHOBHANLAL SAHU S/O TARACHAND SAHU
705	BHOPAL	NARMADAPURAM	CHHINDWARA 27521	MADHYA PRADESH	Ranjit Bansod	Mrs Priyanka Bansod W/o Shri Ranjit Bansod	Plot No: 03, Ward No: 38,Shankar Homes colony, Chandangaon, Chhindwara (MP) 480001.	Plot No:03 Ward No:38,Shankar Homes Colony, Chandangaon, Chhindwara (MP) 480001	1026495.50	DOUBTFUL	25-01-2021	All that part and parcel of residential house with total land area 1200 sqft situated at KH No:258/20,259/2/20 Ward No 38 behind Vardhaman City,Shankar Home Colony,Chandangaon,Chhindwara(MP).	Mr Ranjit Bansod
706	BHOPAL	NARMADAPURAM	DEWAS 27421	MADHYA PRADESH	M/s VEZEL KRAFT COMPOSITES	Amarjeet Singh	Plot No. 123, Industrial Area No.02, A. B Road, Dewas (M. P.), Pin- 455001	173-Civil Lines, Dewas (M.P.) 455001	10006683.84	SUB STANDARD	01-11-2023	1). 1.All that part and parcel of Industrial Land (Leasehold) with Factory Shed, Plant and Machineries embedded or installed, at Plot No. 123, Industrial Area No.02, A. B. Road, Dewas M. P., Pin-455001 belonging to M/s. Vezel Kraft Composites vide Proprietor Ms. Akansha Bhargava D/o Mr. Niraj Bhargava with extent of 12912 Sqft (1200 Sqm). 2). 2.All that part and parcel of Residential Open Plot & Shed with boundary wall (Freehold), situated at Dewas Nagar Nigam Jurisdiction Plot No. 35 (Part)& Plot No. 34/1, Mendaki Road, Civil Lines, Dist. Dewas (M.P.) 455001 with extent of 3600 Sqft(334.57 Sqm) and belonging to Shri Amarjeet Singh S/o Late Amrik Singh Khanuja.	1. Ms. Akansha Bhargava D/o Mr. Niraj Bhargava 2. Amarjeet Singh S/o Late Amrik Singh Khanuja
707	BHOPAL	NARMADAPURAM	DEWAS 27421	MADHYA PRADESH	NILESH MUNGI	Rekha Mungi	c-194, kalani bag, Dewas MP 455001	73/2 Nehru Nagar, Patnipura Indore MP 452001	1669651.00	DOUBTFUL	01-03-2020	All the piece and parcel of Residential Single storied old building situated at Plot No.19 (H No.35), Gram- Mendki Chuck, Upadhyaya Nagar Colony, Dewas M.P.	Rekha Mungi
708	BHOPAL	NARMADAPURAM	DEWAS 12092	MADHYA PRADESH	J B Construction	NA	Shop no 7 Super Bajar 33 MG Road Dewas-455001	NA	813194.17	SUB STANDARD	08-08-2023	All the piece and parcel of Shop/Godown admeasuring Sq. Ft 122.55 situated at Ground Floor Shop/Godown No 07 situated at House No 33 Super Bazar Complex wardd no 34 Bajrangpura Dewas -455001	Deepak Carpernter
709	BHOPAL	NARMADAPURAM	HARDA	MADHYA PRADESH	Shoeb Khan	NA	Khedipura New Aabadi Colony Ward No 02 Harda Dist Harda, M.P Pin- 461331	NA	500237.04	SUB STANDARD	07-05-2023	1.All the piece and parcel of Diverted residential land admeasuring area 500 sq.ft. Kh No. 120/77, at present New Diverted Residential Land KH. No 120/196,120/212 situated at Khedi Mehmodabad Ph No 09 Ward No 02 Chandra Shekhar Aajad Ward, Nai Abadi, Vashishtha Colony, Teh. Harda & Dist Harda	Mr Shoeb Khan and Mrs Shamim Bano Khan
710	BHOPAL	NARMADAPURAM	HOSHANGABAD	MADHYA PRADESH	IRFAN KHAN	NA	BALAGANJ, B.T.J. ROAD NEAR ZAMA MASJID HOSHANGABAD MP	NA	746534.77	DOUBTFUL	30-09-2013	HOUSE sitauted at Rauliya, Hoshangabad (M.P.),	IRFAN KHAN
711	BHOPAL	NARMADAPURAM	HOSHANGABAD	MADHYA PRADESH	DHARMENDRA CHOUHAN	Saheb Singh Chouhan	WARD NO 25 MARUTI NAGAR RASULIYA TEH AND DISTT HOSHANGABAD	Ph No. 17 Kh No. 63 & 64/1, Shivaji Nagar	1289370.74	DOUBTFUL	28-02-2017	Residential House at situated at Maruti Ward, Hoshangabad (M.P.) valuation of Rs. 16.50 Lakh	Saheb Singh Chouhan
712	BHOPAL	NARMADAPURAM	HOSHANGABAD	MADHYA PRADESH	Deepesh Chawra	NA	Balaji Palace, Near Railway Station, Hosangabad	NA	1099803.94	DOUBTFUL	31-03-2019	All the piece and parcel of Residential Bungalow No. 6 admeasuring 1250 sq.ft. situated at Mouza Mangalmay Colony, Malakhedi, Muncipal Ward No. 15, PC No. 17 Settlement No. 257 The. & Dist. Hosangabad	Deepesh Chawra
713	BHOPAL	NARMADAPURAM	ITARSI	MADHYA PRADESH	Mithilesh Siraswal	GIRDHARI LAL SIRASWAL S/O BONDER	WARD NO 18 NAYAKHEDA VILLAGE PATHROTA TAH ITARSI DIST HOSHANGABAD (MP) PIN- 461111	WARD NO 18 NAYAKHEDA VILLAGE PATHROTA TAH ITARSI DIST HOSHANGABAD (MP) PIN- 461111	459947.13	LOSS	01-04-2022	Residential House admeasuring Sq. Ft 864 situated at survey no.-285/4 Village Pathrota Itarsi Tah- ItarsiDist- Hoshangabad(M.P)	GIRDHARI LAL SIRASWAL S/O BONDER
714	BHOPAL	NARMADAPURAM	ITARSI	MADHYA PRADESH	BABA RAMDEV SOLVEX PRIVATE LIMITED	Ritesh Agrawal S/o. Indra Kumar Agrawal	Director- Mr. Ritesh Kumar, Mr. Hitesh Kumar, MrsAshaBai& Others Azad Nagar, 7th Line, Itarsi, Tehsil- Itarsi, Dist. - Hoshangabad - 461111 (M.P.)	6th Line, Ward No 31, Azad Nagar, Itarsi, Dist. - Hoshangabad - 461111 (M.P.)	22539023.28	DOUBTFUL	29-11-2016	Industrial land and building situated at Plot No.38,39,40,41,42,54 & 55, at Mouja Industrial Area, Tehsil -Itarsi, Dist Hoshangabad. Pincode : 461111 Total area of the property: 257066 Sq.ft. (5.90 Acres)	M/s Baba Ramdev Solvex Private Limited
715	BHOPAL	NARMADAPURAM	Loharda	MADHYA PRADESH	Patodi Trading	Sri Kailash Chandra Patodi S/o Sri ManakchandPatodi (guarantor)	Dewas MP	Dewas MP	35224577.25	DOUBTFUL	28-02-2020	Industrial Land& building, area 0.630 Hectare, situated at Village Loharda at Survey No. 175/1/1, Ward No. 07, Tehsil Satwas, Dist. Dewas (M.P.) in the name of Sri Kailash Chandra Patodi S/o Sri ManakchandPatodi (guarantor)	Sri Kailash Chandra Patodi S/o Sri ManakchandPatodi (guarantor)
716	BHOPAL	NARMADAPURAM	MANDIDEEP	MADHYA PRADESH	AGRATA SPICES PROP AMIT KUMAR SHRI	Mr. Omprakash Shrivastava s/o Bhaiyalal	H.No.26/1, Ward No. 03, Gram Khillikheda, Obedullaganj Tehsil Goharganj, Dist Raisen- 464993	H.No.26/1, Ward No. 03, Gram Khillikheda, Obedullaganj Tehsil Goharganj, Dist Raisen-464993	1717481.05	DOUBTFUL	30-06-2019	Open diverted Land with Kh. No. 129, Vill Khillikeda, P H. No. 25/8, ward No. 03, Nagar Panchayat Obedullaganj R.N.M. No. 2, Tehsil Goharganj Dist. Raisen	Shri Omprakash Shrivastava s/o Bhaiyalal

Display of information - Secured assets possessed under the SARFAESI Act, 2002													
Sl no	ZO	RO	BRANCH	STATE	BORROWER NAME	GUARANTOR NAME (WHEREVER APPLICABLE)	REGISTERED ADDRESS OF THE BORROWER	REGISTERED ADDRESS OF THE GUARANTOR(Wherever applicable)	Outstanding Amount ( In Rs)	Asset Classification	Date of Asset Classification	Details of security possessed	Name of the Title Holder of the security possessed
717	BHOPAL	NARMADAPURAM	MANDIDEEP	MADHYA PRADESH	T R S PVT LTD (Mr. Bijan Talukdar s/o Mr. Mukund Talukdar)	Mr. Roop Singh Meena s/o Gulab Singh Meena	M/S TRS Pvt. Ltd. 15, Abhinav Enclave, Ayodha Bypass Road, Bhopal-462041 & Mr. Bijan Talukdar s/o Mr. Mukund Talukdar Ward No. 3, Holi Mohalla, Mandideep, The. Goharganj, Dist. Raisen-462046	Village. Padoniya, The. Goharganj, Dist. Raisen-462046	509305.00	LOSS	29-10-2015	(a) Plot No. 325, Khasra No. 150/1/3/2/1, 150/1/4, 151/1, 149/2/1 & 149/2/2, VDB Ghar Aangan Colony, Village Simrai, inside main Road Obedullaganj Dist. Raisen (b) Open Plot No. 198,Shanti Nagar, Khasra No. 457, P.H. No. 3, Saraswati Shishu Mandir & Behind Sheetal Mega City, ward no 23, Mandideep Dist. Raisen (MP) Value-	(a)Mr. Bijan Talukdar s/o Mr. Mukund Talukdar (b) Mr. Roop Singh Meena s/o Gulab Singh Meena
718	BHOPAL	NARMADAPURAM	MANDIDEEP	MADHYA PRADESH	RAJDHANI BHOOSA SUPPLIARS prop. Mohd Ayaz Khan	Mr. MohdRiyaz s/o Kallu Khan	H.No.545, Ward No. 16, Bhojpur Road, Tehsil Goharganj, Dist Raisen-464990	H.No.545, Ward No. 16, Bhojpur Road, Tehsil Goharganj, Dist Raisen-464990	901140.00	DOUBTFUL	12-11-2018	Land & College Building (Rajdhani Dhaba Land &), at Kh. No. 54, Vill Amoda, P. H. No. 12, RNN No. 03, National highway 12, Teh. Goharganj, Dist. Raisen	ShriMohdRiyaz s/o Kallu Khan
719	BHOPAL	NARMADAPURAM	MANDIDEEP	MADHYA PRADESH	LAKHAN PAL SO SHIV DAYAL PAL	Mrs. Meena Pal W/O Mr. Lakhan Pal	House No. 375/376, Pal Mohalla, Ward No. 9, Near Bhoj Hotel, Mandideep 462046 (M.P.)	House No. 375/376, Pal Mohalla, Ward No. 9, Near Bhoj Hotel, Mandideep 462046 (M.P.)	1583456.40	LOSS	19-05-2017	Under constructed residential House on Khatik Mohalla , Ward No. 04, Mandideep, Teh Goharganj, Distt-Raisen	Mr. Lakhan Pal
720	BHOPAL	NARMADAPURAM	PANDHURNA	MADHYA PRADESH	Gopal Oil Industries	1. Smt. Durga Devi 2. Sri Narendra Paliwal 3.Sri Sumit Paliwal	Tar Bazaar, Near Jain Mandir, Pandurna, Dist. Chindwara-480334 (M.P.)	1.Smt. Durga Devi (Guarantor) W/o Sri Hukum Chand Paliwal Tar Bazaar, Near Jain Mandir, Pandurna, Dist. Chindwara-480334 (M.P.) 2.Sri Narendra Paliwal (Guarantor) S/o Sri Hukum Chand Paliwal Tar Bazaar, Near Jain Mandir, Pandurna, Dist. Chindwara-480334 (M.P.) 3.Sri Sumit Paliwal (Guarantor) S/o Sri Gopal Paliwal Tar Bazaar, Near Jain Mandir, Pandurna, Dist. Chindwara-480334 (M.P.)	45948728.11	DOUBTFUL	25-11-2019	1. Commercial Building measuring 1800 Sq feet Nazul Sheet No. 1-C Plot no.6/45, B. No. 263, Shastri Ward no.27, PH No. 53 mouzaBamhani, Teh. Pandhurna, Distt- Chhindwara. 2. Commercial Building measuring 1800 Sq feet Nazul Sheet No. 1-C, Plot no.7/44, B. No. 263, Shastri Ward No. 27, PH No. 53 at MouzaBamhani, Teh. Pandhurna, Distt- Chhindwara 3. Commercial Building measuring 1800 sq. ft. Nazul Sheet No. 1-C, Plot no.12/35, B. No. 263, Shastri Ward no. 27, P.H. No. 53, MouzabamhaniTeh. Pandhurna, Distt- Chhindwara	Owners of all the three available properties are: (As per legal opinion dt 12.07.2021 by advocate Devendra Dhoble & valuation report dt 14.02.2023 by Valuer Sandeep Agrawal) 1. Smt Durga Devi Paliwal w/o Hukumchand Paliwal 2.Sushila w/o Narendra (d/o Hukumchand) 3.Nirmala w/o Madhusudan (d/o Hukumchand) 4.Bharti w/o Madhusudan (d/o Hukumchand) 5.Maya w/o Gopal (d/o Hukumchand) 6.Geeta w/o Chaitanya (d/o Hukumchand) 7. Shri Gopal Paliwal s/o Hukumchand Paliwal 8. Shri Narendra Paliwal s/o Hukumchand Paliwal
721	BHOPAL	NARMADAPURAM	PIPARIYA	MADHYA PRADESH	Maheshwari Ayurvedics (Prop. Hariballabh Mandhanya )	Brajgopal Mandhanya S/O Chotulal Mandhanya	Raghav Market, Mangalwara Bazaar, Proprioter- Pipariya -461775H. No. 195, Ward 21, Tilak Ward, Pipariya - 461775	H. No. 195, Ward 21, Tilak Ward, Pipariya - 461775	922865.00	DOUBTFUL	05-07-2021	2 Open plot admeasuring 1250 Sq. Ft situated at Plot No. 111 & 112, Kh no. 150/024th square of Pachmarhi Vihar Colony, Pachmarhi Road, Bijanwada, Tehsil - Pipariya, Dist. Hoshangabad 461775Tilak ward Pipariya Hoshangabad 461775	Brijgopal Mandhanya S/O Chotulal Mandhanya
722	BHOPAL	NARMADAPURAM	PIPARIYA	MADHYA PRADESH	Shivam Tyre Remoulding Prop. Devendra Singh Patel	NA	K H No 362/68 Shivam Tyres Remoulding Near Hanuman Mandir Hathwas Pipariya 461775, Prop- House No. 11 Vill Chanderi Post Surela Teh Sobhapur Dist. Thosangabad 461771	NA	2409253.14	SUB STANDARD	28-02-2023	Residential House admeasuring Sq. Ft 2025 situated at Hathwas Pipariya Hoshangabad 461775	Shri Devendra Singh Patel S/O Shri Halku Singh Patel
723	BHOPAL	NARMADAPURAM	PIPARIYA 27611	MADHYA PRADESH	Pradeep Mishra	NA	H No 312, Tava Colony, Bijanwada-Pipariya Dist. Hosangabad-461775	NA	916365.18	DOUBTFUL	13-02-2021	All the piece and parcel of residential property bearing survey number 198/109 (Old Khasra No 198/36) area 1200 Sq. feet aituated at Moiuja Banwari P H No 35, Tehsil Pipariuya Dist. Hosangabad (MP)	Pradeep Mishra
724	BHOPAL	NARMADAPURAM	PIPARIYA 27611	MADHYA PRADESH	Mr. Hemraj Silawat & Sharda Bai Silavat	NA	Behind Meat Market Gali no. 4 Jaiprakash ward Pipariya Dist: Hoshangabad M.P. Teh- Pipariya Dist: Hoshangabad 461775	NA	177086.40	DOUBTFUL	02-07-2021	Residential House bearing PH no.17 Kh No. 283/17 admeasuring Sq. Ft 1100 sq. ft. situated at Behind Meat Market gali no. 4 Jaiprakash ward Pipariya Teh- Pipariya Dist: Hoshangabad 461775	Mr. Hemraj Silawat
725	BHOPAL	NARMADAPURAM	PIPARIYA 27611	MADHYA PRADESH	Tulsiram Vishwakarma	Shri. Mukesh Sahu S/o Jairam Sahu	Ward no. 16, Ramvilas, Vill: Hatwas Tehsil: Pipariya, Dist: Narmadapuram, Madhya Pradesh-461775	House no. 143/G Ward no. 16 Ramvilas Vill: Hatwas Tehsil: Pipariya, Dist: Narmadapuram, Madhya Pradesh-461775	210872.23	LOSS	14-12-2021	All the piece and parcel of Residential House Khasra No.165/66 with Total Area 900 Sq. Ft. situated at Gali No.3 Ramvilas Colony,Village- Hatwas, Tehsil- Pipariya, Dist- Narmadapuram. Pin-461775	Shri. Tulsiram Vishwakarma S/o Shri Vishram Vishwakarma

Display of information - Secured assets possessed under the SARFAESI Act, 2002													
Sl no	ZO	RO	BRANCH	STATE	BORROWER NAME	GUARANTOR NAME (WHEREVER APPLICABLE)	REGISTERED ADDRESS OF THE BORROWER	REGISTERED ADDRESS OF THE GUARANTOR(Wherever applicable)	Outstanding Amount ( In Rs)	Asset Classification	Date of Asset Classification	Details of security possessed	Name of the Title Holder of the security possessed
726	BHOPAL	NARMADAPURAM	RAISEN	MADHYA PRADESH	Hema Dangi	NA	Late Smt. HemaDangi w/o Late Shri. Kulveer Dangi through her Known Legal heirs ShriRaghunath Singh Dangi S/o Shri. Bhikam Singh Dangi R/o Vill-BabaiAmkheda Tehsil &Dist. Raissen	NA	604994.02	DOUBTFUL	01-05-2019	Residential House at Shivom Nagar, Raissen	Late Smt. HemaDangi w/o Late Shri. Kulveer Dangi
727	BHOPAL	NARMADAPURAM	Sehore	MADHYA PRADESH	Nasir Khan	NA	315 DULHA BADSHAH ROAD,315 DULHA BADSHAH ROAD SEHORE MP	NA	667138.25	DOUBTFUL	31-03-2016	Building at Sehore	Nasir Khan
728	BHOPAL	NARMADAPURAM	Sehore	MADHYA PRADESH	Harsiddhi Industries (Prop. Piyush Sharma)	Mayank Malviya	Plot no 12, Industrial area Mandi Sehore	Lakhan Kushwaha ka bageecha sudama nagar sehore	2651973.46	DOUBTFUL	31-03-2019	Flour Mill on Shed No. 12-A at Industrial area, Near Seewan City, Ward No. 22, Gall Mandi, Shehore	Harsiddhi Industries (Prop. Piyush Sharma) (DIC)
729	BHOPAL	RAIPUR	BHILAI UBI	CHHATTISGARH	PARDESHI RAM SO VISALI	NA	BEHIND DAU KIRANA STORE,VILL. & PO NEWAI, DURG CHHATTISGARH 491001	NA	290271.00	DOUBTFUL	02-04-2011	RESIDENTIAL	PARDESHI RAM SO VISALI
730	BHOPAL	RAIPUR	BHILAI UBI	CHHATTISGARH	NAR SINGH SO KAPOOR	OM PRAKASH SINGH	VILL. UTAI & PO UTAI, DURG CHHATTISGARH 491001	STREET -1/BK.8B, SECTOR 7 DURG CHHATTISGARH 490011	274317.00	DOUBTFUL	30-06-2010	RESIDENTIAL	NAR SINGH SO KAPOOR
731	BHOPAL	RAIPUR	CHARODA	CHHATTISGARH	ARVIND KUMAR SHUKLA	NA	298 STREET NO 04 WARD NO 11 SHANTI NAGAR SUPELA BHILAI CHHATTISGARH 490023	NA	763659.91	DOUBTFUL	29-12-2022	RESIDENTIAL	ARVIND KUMAR SHUKLA
732	BHOPAL	RAIPUR	CHARODA	CHHATTISGARH	BALAJI TRADERS AND DECORATORS(RIYYA JAGADHISWAR REDDY)	PASPULETY SAI KRISHNA	Ward No. 23, Panchsheel Nagar East, Near Daffodil School, BMV Charoda Bhilai,District Durg, Chhattisgarh 490025	SO P V SATYANARAYANA HNO 232 WARD 17 PANCHASHEELNAGAR WEST CHARODA CHHATTIGARH 490025	766540.00	DOUBTFUL	30-04-2021	RESIDENTIAL	RIYYA JAGADHISWAR REDDY
733	BHOPAL	RAIPUR	CHARODA	CHHATTISGARH	V K CONSTRUCTION	KANCHAN SINGH	NEW BALAJI NAGAR ZONE 2 SECTOR 11 KHURSIPAR BHILAI CHHATTISGARH 490011	149 YADAVPARA BALAJI NAGAR WARD 32 ZONE 2 KHURSIPAR BHILAI CHHATTISGARH 490011	414252.42	LOSS	04-05-2021	RESIDENTIAL	KANCHAN SINGH
734	BHOPAL	RAIPUR	JAGDALPUR EAB	CHHATTISGARH	SRI PADMAVATHI ENTERPRISES	NA	5/51,HOUSING BOARD COLONY MOTHER TERESA WARD,SHANTI NAGAR JAGDALPUR , DIST- BASTAR C.G 494001	NA	1809273.80	DOUBTFUL	29.12.2022	RESIDENTIAL	G DURGAMMA W/O G SRINIVASA RAO
735	BHOPAL	RAIPUR	MSME BHILAI NAGAR	CHHATTISGARH	SHIV KUMAR	NA	LINGAMURTHY,D.NO:QUARTER NO.23 E SECTOR 02,ROAD 15 BHILAI CHHATTIGARH 490001	NA	896332.74	DOUBTFUL	29.08.22	RESIDENTIAL	SHIV KUMAR
736	BHOPAL	RAIPUR	PANDRI-RAIPUR UMFB	CHHATTISGARH	PLUTUS SPECTRUM	RAJKUMAR DEWANGAN	PARADISE SUNDAR NAGAR RING ROAD NO 1 RAIPUR CHHATTISGARH 492013	PARADISE BEHIND NEW SUPER DHARMAKANTA RAIPURA CHOWK RING ROAD NO 1 CHHATTISGARH 492013	24547053.92	DOUBTFUL	28.10.22	COMMERCIAL	PLUTUS SPECTRUM PRIVATE LIMITED
737	BHOPAL	RAIPUR	RAIPUR FAFADIH	CHHATTISGARH	RAIPUR FORGING	Mr. Nirmaleswar Prasad Sharma Yash Chaturvedi	Plot No. 138 situated at Village Parsada, Industrial Area, Sirgitti, Sector-B, Tehsil & Dist. Bilaspur	Plot No. 138 situated at Village Parsada, Industrial Area, Sirgitti, Sector-B, Tehsil & Dist. Bilaspur	78759252.00	DOUBTFUL	01.12.2013	INDUSTRIAL	Nirmaleswar Prasad Sharma
738	BHOPAL	RAIPUR	RAIPUR-PANDARI	CHHATTISGARH	MAA GAURI POWER AND TOOLS	NA	Guru Nank Chowk, Raipur, CG	NA	1351167.48	DOUBTFUL	27-09-2021	RESIDENTIAL	Mr. Mukesh Kumar Prajapati
739	BHOPAL	RAIPUR	SAADH VIDHAN SABHA MARG	CHHATTISGARH	VIRANDRA SINGH	NA	Ward 67, Changorabhata, Raipur (C.G.)	NA	2010944.59	LOSS	29.06.2018	RESIDENTIAL	VIRANDRA SINGH
740	BHOPAL	RAIPUR	SAMTA COLONY	CHHATTISGARH	RAM AWTAR SHARMA	Prabha Sharma w/o Ram Awtar Sharma	B-504, Golden Glory Shree Ram Nagar 07 Shankar Nagar Raipur-492001	B-504, Golden Glory Shree Ram Nagar 07 Shankar Nagar Raipur-492001	4481063.95	SUB STANDARD	31.03.2023	RESIDENTIAL	Prabha Sharma w/o Ram Awtar Sharma
741	BHOPAL	RAIPUR	SAMTA COLONY	CHHATTISGARH	NAV DURGA TRADERS	NA	DR VIRDI GALI M G ROAD RAIPUR CHHATTISGARH 492001	NA	3564393.44	DOUBTFUL	30.04.2021	RESIDENTIAL	BHAGWAN DAS
742	BHOPAL	RAIPUR	SAMTA COLONY	CHHATTISGARH	ATHARV MINERALS PRIVATE LIMITED	Smt. Rakhi Modi	A-401 Harshit Royal Agency, Hirapur Main road, Mahoba Bajar , Raipur	A-401 Harshit Royal Agency, Hirapur Main road, Mahoba Bajar , Raipur	2414535.95	DOUBTFUL	01-03-2021	COMMERCIAL	RAM KISHORE MODI

Display of information - Secured assets possessed under the SARFAESI Act, 2002													
Sl no	ZO	RO	BRANCH	STATE	BORROWER NAME	GUARANTOR NAME (WHEREVER APPLICABLE)	REGISTERED ADDRESS OF THE BORROWER	REGISTERED ADDRESS OF THE GUARANTOR(Wherever applicable)	Outstanding Amount ( In Rs)	Asset Classification	Date of Asset Classification	Details of security possessed	Name of the Title Holder of the security possessed
743	BHOPAL	RAIPUR	SCINDIA NAGAR DURG	CHHATTISGARH	SARITA AGRAWAL	NA	HNO-25 DEEPAK NAGAR, STREET NO 3 DURG CHHATTISHGARH 491001	NA	4554327.98	DOUBTFUL	29.10.2021	RESIDENTIAL	SARITA AGRAWAL
744	BHOPAL	RAIPUR	SCINDIA NAGAR DURG	CHHATTISGARH	VINOD KUMAR MOON	RAJESHWARI MOON	Moon niwas (vinod stationary) ,Station road Deepak nagar ,ward no. 23 Durg	Moon niwas (vinod stationary) ,Station road Deepak nagar ,ward no. 23 Durg	707355.39	DOUBTFUL	29.12.2020	RESIDENTIAL	VINOD KUMAR MOON
745	BHOPAL	RAIPUR	SCINDIA NAGAR DURG	CHHATTISGARH	RAJESHWARI MOON	Vinod Moon	Moon niwas (vinod stationary) ,Station road Deepak nagar ,ward no. 23 Durg	Moon niwas (vinod stationary) ,Station road Deepak nagar ,ward no. 23 Durg	696653.18	DOUBTFUL	29.12.2020	RESIDENTIAL	RAJESHWARI MOON
746	BHOPAL	RAIPUR	SHANKAR NAGAR RAIPUR	CHHATTISGARH	SAI ENGINEERING SERVICES	NA	Plot no.17, GK township, Siltara	NA	1998362.77	DOUBTFUL	15.08.2021	RESIDENTIAL	ARUN SHAH
747	BHOPAL	RAIPUR	TATIBANDH	CHHATTISGARH	GIRISH TARWANI	NA	1ST FLOOR FLAT NO B-5-108 DM TOWAR BIRGAON BHANPURI RAIPUR CG	NA	1697864.08	DOUBTFUL	03.04.2021	RESIDENTIAL	GIRISH TARWANI
748	BHOPAL	REWA	Morwa	MADHYA PRADESH	M/s Sachin Enterprises, Sachin Aagrahari S/O Mangal Prasad Aagrahari (Proprietor)	Mangal Prasad Aagrahari S/O Ram Dular Aagrahari	M/s Sachin Enterprises, with registered office at Shanker Market, Post Jayant, Morwa, District Singrauli, M. P. - 486889	R/O Araji No. 18, Village Saraswah, near Shankar Market - Jayant, District Singrauli, M. P.	7533906.00	DOUBTFUL	10-10-2021	1.Hypothecated Plant & Machinery located at Araji No. 1074/6/Anga, Village Ganiyari, Ward No. 41, District Singrauli, M. P.  2.All the land and building situated at Araji No. 1074/6/Anga, admeasuring 0.040 hectare Village Ganiyari, Ward No. 41, District Singrauli, M. P.  3.All the land and property situated at Araji No. 18, admeasuring 0.02 hectare Village Saraswah, near Shankar Market - Jayant, District Singrauli	( i ) Mr. Ashish Kr. Singh (ii) Mr. Kantshirshdev Singh (iii) Mr. Dhanesh Kr. Gupta (iv)Mr. Gunjeshwari Pd. Gupta (v) Mr. Mangal Pd. Aagrahari (vi) Mr. Shree Bhan Gupta and Mr. Mangal Prasad Aagrahari S/o Mr. Ram Dular Aagrahari
749		REWA	CIVIL LINES SATNA (Satna 2)	MADHYA PRADESH	TABASSUM KHAN W/O JAMAL AHMED KHAN	JAMAL AHMED KHAN S/O S M KHAN	R/O GALI NO. 1, JAWAHAR NAGAR, DISTRICT SATNA, MADHYA PRADESH	GALI NO. 1, JAWAHAR NAGAR, DISTRICT SATNA, MADHYA PRADESH	971392.00	DOUBTFUL	03-01-2022	All the land and property situated at Arazi No. 736/1/K/1/K/1/2/11/1/4, admeasuring 2,000 sq. ft. Mauja Dhawari, PH No. 77, Ward No. 33, Tehsil Raghuraj Nagar, District Satna, M. P.	Tabassum khan w/o shri jamal ahmed khan
750	BHOPAL	REWA	Kusmi	MADHYA PRADESH	SHAPHALI MEDICAL STORE	Sumer Prasad Tandiya	Shaphali Medical Store Kusmi - Proprietor Mohammad Basir S/O Mohammad Kadir, R/O Village Bhagwar, Tehsil Kusmi, District Sidhi, M. P. - 486669	R/O Village Dewartha Naudhiya, Post Kusmi, District Sidhi, M. P. - 486669	1047339.00	DOUBTFUL	31/03/2020	All the land and property situated at Khasra No. 154/Min1/Kha, Gram Bhagwar, Halka Bhagwar, Rev. Cir. Kusmi, Tehsil Kusmi, District Sidhi, M. P.; Bounded: On the North by: Land of Himanchal Kumari; On the South by: House of Dan Bahadur Napit; On the East by: Kusmi Main Road; On the West by: Land of Himanchal Kumari	Md. Basir s/o Md. Kadir
751		REWA	Kusmi	MADHYA PRADESH	MOHAMAD BASIRBAHNA	Sumer Prasad Tandiya	Mohammad Basir, S/O Mohammad Kadir, R/O Village Bhagwar, Tehsil Kusmi, District Sidhi, M. P. - 486669	Sumer Prasad Tandiya, R/O Village Dewartha Naudhiya, Post Kusmi, District Sidhi, M. P. - 486669	990909.00	DOUBTFUL	31/05/2020	1. All the land and property situated at Khasra No. 154/Min1/Kha, Gram Bhagwar, Halka Bhagwar, Rev. Cir. Kusmi, Tehsil Kusmi, District Sidhi, M. P.;	Md. Basir s/o Md. Kadir
752	BHOPAL	REWA	SIDHI MAIN	MADHYA PRADESH	MAHENDRA PRASAD DWIVEDI	ANOOP MISHRA, S/O RAJESH MISHRA	MAHENDRA PRASAD DWIVEDI, S/O SONELAL DWIVEDI, R/O HOUSE NO 2/61, WARD NO. 02, BANIYA COLONY, SUBHASH NAGAR, KOTARKALA, DISTRICT SIDHI, M. P. - 486661	ANOOP MISHRA, S/O RAJESH MISHRA, R/O WARD NO. 14, SIDHI, DISTRICT SIDHI, M. P. 486661	329289.00	DOUBTFUL	29/10/2022	All the land and property situated at House No. 2/61, Khasra No, 177/4, admeasuring 2,250 sq. ft., Kotarkala, Patwari Halka No. 31, Tehsil Gopadbanas, Sidhi, M. P. - 486661	Mahendra Prasad Dwivedi s/o Late Shri Sene lal Dwivedi
753		REWA	CIVIL LINES BRANCH	MADHYA PRADESH	Bhola Prasad Soni So Kasha Pd. Soni	Shankar Lal Soni So Kashi Pd Soni	Bhola Prasad Soni So Kasha Pd. Soni R/O Jawahar Nagar Ward No - 28 Gali No -2 Raghurajnagar Satna 485001	Shankar Lal Soni So Kashi Pd Soni Jawahar Nagar Ward No - 28 Gali No -2 Raghurajnagar Satna 485001	978712.00	DOUBTFUL	28/02/2023	All The Land And Property Situated At Mauja Dhawari Ph No -77, Ward No-Khasra No - 267/18 32 Area-0.011 Hect. Or 1200 Sqft Tehsil Raghurajnagar Dist - Satna -485001  Boundaries North- Land of Shatrughan urmaliya South- land of Smt. Maya Soni East- Proposed Road West- Land No 212	Bhola Prasad Soni So Kasha Pd. Soni
754	BHOPAL	REWA	CIVIL LINES BRANCH	MADHYA PRADESH	SHRAVAN KUMAR SONI S/O SUNDAR LAL	N.A.	SHRAVAN KUMAR SONI S/O SUNDAR LAL R/O KARHI ROAD PATERI, TEHSIL RAGHURAJNAGAR SATNA, MADHYA PRADESH- 485001	N.A.	600000.00	DOUBTFUL	28/12/2022	All the land and property situated at Khasra no /Azari no. 269/1/8 WARD no. 30 MAUJA MAHADEVA, RIN PUSTIKA NO. K595490, TEH RAGHURAJ NAGAR, DIST - SATNA, MP, PIN - 485001 Total Area 1220 SQFT. Or 113.38 SQMtr  Boundaries- North - Remaining azari of seller South - Arazi of Sarita Soni East - 20 ft. Proposed Passage West - Remaining arazi of seller	SHRAVAN KUMAR SONI S/O SUNDAR LAL SONI



Display of information - Secured assets possessed under the SARFAESI Act, 2002													
Sl no	ZO	RO	BRANCH	STATE	BORROWER NAME	GUARANTOR NAME (WHEREVER APPLICABLE)	REGISTERED ADDRESS OF THE BORROWER	REGISTERED ADDRESS OF THE GUARANTOR(Wherever applicable)	Outstanding Amount ( In Rs)	Asset Classification	Date of Asset Classification	Details of security possessed	Name of the Title Holder of the security possessed
755	BHOPAL	REWA	Rewa Main	MADHYA PRADESH	Smt. Archana Tiwari W/o Ramashish Tiwari	1.Smt. Prabha Gautam W/o Amit Kumar 2.Mr. Ramashish Tiwari S/o Lt. Babu Lal Tiwari 3.Smt. Kiran Sharma W/o Harisharan Sharma 4.Smt. Prema Tiwari W/o Lt. Babu Lal Tiwari	Smt. Archana Tiwari W/o Ramashish Tiwari, R/O Ward No. 16, House No. 453, Heeralal Colony, behind P. K. School, Tehsil Huzur, District Rewa- M.P- 486001	1.Smt. Prabha Gautam W/o Amit Kumar R/O Barehi, Raipur Karchuliyan, Barehi (400) Rewa - M.P - 486114 2.Mr. Ramashish Tiwari S/o Lt. Babu Lal Tiwari, R/O Ward No. 16, House No. 453, Heeralal Colony, behind P. K. School, Tehsil Huzur, Rewa- M.P- 486001 3.Smt. Kiran Sharma W/o Harisharan Sharma, R/O 16/1278, beside Pawar Gas, Main Sanskrit Bihar, Bara - Huzur, Rewa M.P - 486001 4.Smt. Prema Tiwari W/o Lt. Babu Lal Tiwari, R/O Ward No. 16, House No. 453, Heeralal Colony, behind P. K. School, Tehsil Huzur, Rewa- M.P- 486001	2882627.00	SUB STANDARD	29/01/2023	1. All the land and property situated at Khasra No. 583, admeasuring 4160 sq. ft., located in village Khutehi - 135, Patwari Halka, RI Circle Rewa, Tehsil Huzur, District Rewa  2. All the land and property situated at Khasra No. 62/1, admeasuring 1.214 hectare, located in village Sursakhurd 610, Patwari Halka Sursa, RI Circle Manikwar, Tehsil Raipur Karchuliyan, District Rewa	Mr. Ramashish Tiwari
756	BHOPAL	REWA	Sirmour Chowk	MADHYA PRADESH	SUSHMA MISHRA W/O MAHENDRA PRASAD MISHRA	1.MR. MAHENDRA KUMAR MISHRA S/O KUSHDHWAJ PRASAD MISHRA, 2.KUSHUM MISHRA, W/O KUSHDHWAJ PRASAD MISHRA; 3.KUSHDHWAJ PRASAD MISHRA, S/O CHINTA MANI MISHRA; 4.RAJESH KUMAR MISHRA, S/O KUSHDHWAJ PRASAD MISHRA;	MR. SUSHMA MISHRA W/O MAHENDRA PRASAD MISHRA; ALL R/O GANGOTRI COLONY, SAMAN, REWA, DISTRICT REWA, M. P.	R/O GANGOTRI COLONY, SAMAN, REWA, DISTRICT REWA, M. P.	867084.00	DOUBTFUL	01-04-2019	1.All the land and building situated at Khasra No. 247, Khasra No. 248/3 Gha, Khasra No. 248/3Ta, in total admeasuring 1,426 sq. ft., east Of Shilpi Kunj, Gangotri Colony, N H 7, Saman, Rewa, District Rewa, M. P.  2.All the Land and Property at Khasra No. 788/4/2 admeasuring 0.40 Hectare, situated at Village Joginahi 241, Patwari Halka - Budhiya, Raipur Karchulian, District Rewa (M.P.)	Kusum Mishra w/o Kushdawaj Mishra, Kushdawaj Mishra s/o Chintamani Mishra
757	BHOPAL	REWA	SIRMOUR CHOURAHA REWA	MADHYA PRADESH	1.RAJESH KUMAR MISHRA, S/O KUSHDHWAJ PRASAD MISHRA; 2.KUSHDHWAJ PRASAD MISHRA, S/O CHINTA MANI MISHRA; 3.KUSHUM MISHRA, W/O KUSHDHWAJ PRASAD MISHRA	MANISH SINGH, S/O MAHENDRA SINGH	R/O 14/HN 1050, GANGOTRI COLONY, SAMAN, REWA, DISTRICT REWA, M. P.	1.MANISH SINGH, S/O MAHENDRA SINGH, R/O VILLAGE & POST HARDI, TEHSIL GURH, DISTRICT REWA, M. P.	358197.00	SUB STANDARD	05-01-2023	All the land and building situated at Khasra No. 247, Khasra No. 248/3 Gha, Khasra No. 248/3Ta, in total admeasuring 1,426 sq. ft., east Of Shilpi Kunj, Gangotri Colony, N H 7, Saman, Rewa, District Rewa, M. P.	Kusum Mishra w/o Kushdawaj Mishra, Kushdawaj Mishra s/o Chintamani Mishra
758	BHOPAL	REWA	Sagra	MADHYA PRADESH	Karandeep Traders, Karandeep Dahiya, S/O Ashok Kumar Dahiya	Ashok Kumar Dahiya	Karandeep Dahiya, S/O Ashok Kumar Dahiya, R/O Village and Post Sathini, Tehsil Sirmour, District Rewa - M. P. (Proprietor)	2.Ashok Kumar Dahiya, R/O Village and Post Sathini, Tehsil Sirmour, District Rewa - M. P.	1672994.00	DOUBTFUL	30/04/2020	1. All the land and property situated at Khasra No. 328/2/1, admeasuring 0.065 hectare and Khasra No. 329/1/3 admeasuring 0.004 hectare, located at village Sathini, Patwari Halka Sathini, RIC Baikunthpur, Tehsil Sirmour, District Rewa - M. P. Bounded: On the north by: House of Jamuna Dhobi On the south by: Government Road On the east by: House of Chunkai Lal On the west by: House of Babulal Dahiya	Ashok Kumar Dahiya S/o Sukhdev Prasad
759	BHOPAL	REWA	Saman	MADHYA PRADESH	1.TAJUDDIN KHAN, S/O MOMEEN KHAN; 2.SAYRA BEGUM, W/O TAJUDDIN KHAN	N.A.	R/O NARENDRA NAGAR, WARD NO. 23, AMAHIYA, DISTRICT REWA, M. P. - 486001	N.A.	556131.00	DOUBTFUL	30/04/2021	All the land and property situated at Khasra No. 568/1/nga/1, Ward No. 23, Amahiya, Tehsil Huzur, District Rewa, M. P. - 486001	Tajudeen khan s/o momeen khan



Display of information - Secured assets possessed under the SARFAESI Act, 2002													
Sl no	ZO	RO	BRANCH	STATE	BORROWER NAME	GUARANTOR NAME (WHEREVER APPLICABLE)	REGISTERED ADDRESS OF THE BORROWER	REGISTERED ADDRESS OF THE GUARANTOR(Wherever applicable)	Outstanding Amount ( In Rs)	Asset Classification	Date of Asset Classification	Details of security possessed	Name of the Title Holder of the security possessed
760	BHOPAL	REWA	Transport Nagar Rewa	MADHYA PRADESH	1.GANGA DEVI KHUBBANI, W/O PAVAN KUMAR KHUBBANI; 2.PAVAN KUMAR KHUBBANI, S/O GOVIND RAM KHUBBANI;	1.GOVIND RAM KHUBBANI, S/O CHANDI RAM KHUBBANI	R/O WARD NO. 31, NAGARIYA SCHOOL, NEAR GOP BHAVAN, TARAHATI, HUZUR, DISTRICT REWA (M. P.) - 486001	R/O WARD NO. 31, NAGARIYA SCHOOL, NEAR GOP BHAVAN, TARAHATI HUZUR, DISTRICT REWA(M. P.) - 486001	2060404.00	DOUBTFUL	31/03/2021	All the land and Residential Building, situated at Part of Nazul Plot No. 3050, & Plot No.3052/4, admeasuring total area 645 sqft (part) at ward no 29, Rewa 553 (Pandey Tola), Patwari Halka Rewa,R.I.C-Rewa Tehsil- Huzur, District Rewa, M. P.  Boundaries- East - 6 ft RCC Road West - House of Rajkumari North - 6 ft RCC Road South - House of Syamlal Soni	Ganga Devi Khuwani w/o Pawan Kumar Khuwani
761		REWA	Saman	MADHYA PRADESH	PRAKASH NARAYAN PANDEY, S/O ROHINI PRASAD PANDEY	SANDHYA PANDEY, W/O PRAKASH NARAYAN PANDEY	R/O GRAM BHITWA, POST ATARIYA, TEHSIL HUZUR, DISTRICT, REWA, M. P	R/O GRAM BHITWA, POST ATARIYA, TEHSIL HUZUR, DISTRICT, REWA, M. P.	1892191.00	DOUBTFUL	20/11/2022	Part area admeasuring 650 sq. ft. (constructed house) of the land and property situated at Khasra No. 67, admeasuring 0.016 hectare & Khasra No. 68, admeasuring 0.016 hectare, in total both parts admeasuring 0.032 hectare (3,488 sq. ft.), Village Chirahula 183, Patwari Halka Chirahula, RIC Rewa, Tehsil Huzur, District Rewa M. P.	PRAKASH NARAYAN PANDEY, S/O ROHINI PRASAD PANDEY
762	BHOPAL	REWA	Mangawan	MADHYA PRADESH	VIKASH TRADERS, PROPRIETOR VIKASH PANDEY, S/O BABULAL PANDEY	LAVKUSH PANDEY, S/O BABULAL PANDEY	R/O WARD NO. 15, MANGAWAN, DISTRICT REWA, M. P.	R/O WARD NO. 15, MANGAWAN, DISTRICT REWA, M. P.	414496.00	DOUBTFUL	03-01-2022	All the land and property situated at Khasra No. 50/2/ka/11 & Khasra No. 51/1/12, in total admeasuring 1,734 sq. ft., Jal Prakash Ward 15, Khamhari, Mangawan, District Rewa	Lavkush Pandey s/o Babu lal pandey
763	BHOPAL	REWA	A V Hanumana	MADHYA PRADESH	M/s KISHAN TRADERS Prop. Late Kalavati Devi W/o Dipchandra Gupta  Through all her legal heirs including following- 1.Subhash Chandra Gupta S/o Mohanlal Keshrwani 2.Santosh Kumar Gupta S/o Mohan Lal Gupta 3.Pawan Kumar Gupta S/o Mohanlal Keshrwani 4.Santosh Kumar Gupta S/o Mohan Lal Gupta	1.Subhash Chandra Gupta S/o Mohanlal Keshrwani 2.Smt. Vandana Gupta W/o Subhash Chandra Gupta 3.Pawan Kumar Gupta S/o Mohanlal Keshrwani 4.Mohanlal Kesharwani S/o Ramprasad Keshrwani 5.Smt. Lalita Devi W/o Ramprasad Keshrwani R/o Village Sidhi Road, hanumana, Tehsil Hanumana Dist Rewa.	R/o Sidhi Road, hanumana, Tehsil Hanumana Dist Rewa.	R/o Sidhi Road, hanumana, Tehsil Hanumana Dist Rewa.	4394845.00	DOUBTFUL	09-04-2023	All the land and property situated at Khasra No. 36/4, Village Amaha Vasudev, Jan No 18, PH No Sagra 38, RIC Hanumana, Tahsil Hanumana, Tehsil Hanumana, District Rewa, M. P. Total Area 72 X 45 = 3240 SQM  Boundaries- North- Owners Land East - Government Nala Hanumana  South- Owners Land West - Road BY-Pass	Subhash chand s/o mohan lal, Vandana Gupta w/o Subhash Chand, Pawan kumar s/o Mohan lal, Mohan lal s/o Ram prasad gupta, Lalita Devi w/o Mohan Lal
764		REWA	SIRMOUR CHOURAHA	MADHYA PRADESH	MR SANTOSH MISHRA S/O RAM YASH MISHRA	CHANDRAVATI MISHRA w/o LATE MR RAMYASH MISHRA	2/677 TAMRA ROAD, NEAR PRIMARY VIDYALAYA REWA, PUSHRAJ NAGAR, REWA MADHYA PRADESH, PIN-486001	2/677 TAMRA ROAD, NEAR PRIMARY VIDYALAYA REWA, PUSHRAJ NAGAR, REWA MADHYA PRADESH, PIN-486001	1493900.00	DOUBTFUL	29/07/2023	All the piece and parcel of diverted land and property situated at Kh No 1042/1 area 0.292 Hectare situated at Village Rithi Patwari Halka Rithi, RI Circle Mahsaav, Teh Gurh, Distt: Rewa, Madhya Pradesh In the name of Chandravati Mishra  Boundaries of the property East - Road West - Brajendra Kumar Tiwari North - Land of Narendra Kumar Tiwari South - Ramswaroop Patel and others	Chandravati Mishra
765	BHOPAL	REWA	Saman	MADHYA PRADESH	1.AJAY SINGH PATEL, S/O ISHWAR PRASAD PATEL; 2.REKHA PATEL, W/O AJAY SINGH PATEL;	LAL BAHADUR SINGH, S/O HIRA LAL SINGH	R/O VENKATT BATTALIAN, PTS CHOURAHA, REWA MP - 486005	R/O VENKATT BATTALIAN, PTS CHOURAHA, BEHIND UNION BANK OF INDIA, SAMAN BRANCH, REWA MP	445758.00	DOUBTFUL	30-04-2020	All the land and building situated at Khasra No. 617/9/1, admeasuring 0.019 hectare, located at Vilalge Badraon 415, Patwari Halka, Chirahula, RIC - Rewa, Tehsil Huzur, District Rewa, M. P.	1.AJAY SINGH PATEL, S/O ISHWAR PRASAD PATEL; 2.REKHA PATEL, W/O AJAY SINGH PATEL;
766	BHOPAL	REWA	Civil Lines-Satna (Satna 2)	MADHYA PRADESH	MUKESH KUMAR MISHRA, S/O PREM NATH MISHRA	BARUN SHARMA, S/O JOGENDRA SHARMA	R/O MAUJA MATEHARA, WARD NO. 4, BEHIND GOKULDHAM, BAGHA KOTHI ROAD, DISTRICT SATNA, MADHYA PRADESH	BARDADEEH CHOWK, MUKHTIYAR GANJ, DISTRICT SATNA, MADHYA PRADESH	714543.00	DOUBTFUL	22/05/2022	All the land and property situated at Khasra No. 35/1/3/14, Mauja Matehana, PH No. 50, Bagha Ward No. 4, behind Gokuldhama, Kothi Road, RI Circle Satna, Vikas Khand, Sohawal, Tehsil Raghuraj Nagar, District Satna, M. P.	Mukesh Kumar Mishra s/o Prem Nath Mishra
767	BHOPAL	REWA	Collectrat campus sidhi	MADHYA PRADESH	1.Chandel Motars Prop. Late Shri Umesh Singh Chandel	1. Pushpraj Singh S/O Dharam Raj Singh	Village Chadwahi, Tehsil Bahari, Dist Sidhi.	Village Padeniya Khurd, Tehsil Gopad Banash Sidhi	3899363.00	SUB STANDARD	07-04-2023	All The Diverted Land And Property Situated At Survey No. 62/1/2 Area 0.068 Hectare Or 7412 Sqft Village Padeniya Khurd, Halka Padeniya Khurd, RIC Sidhi, Tehsil Gopad Banas, Dist Sidhi. In Name of Pushparaj Singh S/O Dharmaraj Singh. Boundaries- North - Land Of Seller East - Proposed Road  South- P/O Ashok Singh West - P/O Ashok Singh	Pushparaj Singh S/O Dharmaraj Singh.

Display of information - Secured assets possessed under the SARFAESI Act, 2002													
Sl no	ZO	RO	BRANCH	STATE	BORROWER NAME	GUARANTOR NAME (WHEREVER APPLICABLE)	REGISTERED ADDRESS OF THE BORROWER	REGISTERED ADDRESS OF THE GUARANTOR(Wherever applicable)	Outstanding Amount ( In Rs)	Asset Classification	Date of Asset Classification	Details of security possessed	Name of the Title Holder of the security possessed
768	BHOPAL	REWA	Sanjay nagar Branch	MADHYA PRADESH	s.k.Traders Through Prop. SHRAVAN KUMAR GUPTA SO MOHAN SHAW	NA	NAWANAGAR WARD NO 23 POST MAIN ROAD NAWANAGAR,singrauli	NA	1011876.00	SUB STANDARD	30-04-2023	All the piece and parcel of Open land with boundary situated at Khasara no 293/2/3 area 0.0390 Hectare, Situated at Pachakhora, Patwari Halka Majan Kalan, District Singrauli in Name of Shri Sharwan Kumar Gupta. Total Area 0.0390Hectare  Boundaries- North- Boundary of Rambadan Vishwakarma South- Poposed Kachcha Rasta 14 feet East- Balance Land of seller West- Land of Devnarayan Vishwakarma	Sharwan Kumar Gupta
769	BHOPAL	REWA	Morwa	MADHYA PRADESH	1.NITU JHA W/o Arun Kumar Jha 2.ARUN KUMAR JHA S/o Basist Narayan Jha	NA	Near LIG Colony, Ward no.9,Bhagat Singh Colony, Post- Singrauli, Distt: Singrauli, MP	NA	1545540.00	SUB STANDARD	23-07-2023	Property 1. ALL THE LEASEHOLD LAND & BUILDING SITUATED AT EWS Plot No. 165 admeasuring 40.50 sq.m. Ward no. 9, LIG colony , Morwa District Singrauli, M.P. in name of Sh. Nitu Jha Boundaries- North - Plot No.- 166 South - Plot No.- 164 East - Nagar Nigam Road West - Plot no.- 182  Property 2. ALL THE LEASEHOLD LAND & BUILDING SITUATED AT EWS Plot No. 166 admeasuring 40.50 sq.m, Ward no. 9, LIG colony , Morwa District Singrauli, M.P. in name of Sh. Nitu Jha Boundaries- North - Plot No.- 167 South - Plot No.- 165 East - Nagar Nigam Road West - Plot no.- 181	1.NITU JHA W/o Arun Kumar Jha 2.ARUN KUMAR JHA S/o Basist Narayan Jha
770	BHOPAL	REWA	Saman	MADHYA PRADESH	AKHIL KUMAR GUPTA, S/O OM PRAKASH GUPTA	AMIT KUMAR GUPTA	HOUSE NO. 302, WARD NO. 23, AMHAIYA, TEHSIL - HUZUR, DISTRICT REWA 486001	HOUSE NO. 302, WARD NO. 23, AMHAIYA, TEHSIL - HUZUR, DIST REWA 486001.	3327968.00	SUB STANDARD	04-02-2023	All the land and property situated at Khasra No.95/1, admeasuring 0.037 hectare (4,000 sq. ft.), Ward No. 43, Chirahula, Tehsil Huzur, District Rewa, M. P. In the name of Akhil Kumar Gupta  Boundaries North- Land of seller South- Road East - Road House - House of Pandit Ji	AKHIL KUMAR GUPTA
771	BHOPAL	REWA	TP Nagar Rewa	MADHYA PRADESH	MOHAMMAD ALAM	Mr. Deependra Singh s/o Sri Ravi karan Singh	Ward Number 5/1535 Hamidiya Colony, Pdamdhar Colony Road, Dhekha, Rewa- 486001 Mdhya Pradesh	89, Vyavharan Tola, Gram Bela Post Chhibaura, Bela, Satna, MP Pin: 485115	1941519.00	SUB STANDARD	30-04-2023	Diverted Land & Building Situated at khasara Number 56/1/15 rakwa 0.015 hect i.e. 1640 sq ft. situated at village Dhekha RIC Rewa, Tehsil Huzur, District: Rewa MP.  Boundaries as per sale deed:  North- 20'0" wide road South- remaining land of seller East- 15 fit wide Road West- Dr. Raees Khan land.	MOHAMMAD ALAM
772	BHOPAL	REWA	TP Nagar Rewa	MADHYA PRADESH	SITA PRASAD SINGHSri Sita Prasad Singh s/o Sri Ramanuj Singh	Smt. Girja Devi w/o Sri Sita Prasad	Village and post Atariya, Rewa, 486446, MP	9/1, Atariya, Rewa, Pin 486446 Madhya Pradesh	1292242.06	SUB STANDARD	01-05-2023	All piece and parcel of Property situated at Khasara No. 175/3 area 0.242 hectare situated at village Atariya Patwari Halka Atariya Tehsil Huzur District: Rewa MP Boundaries- North- land of Rajendra Singh South- Land of smt. Prabha Srivastav East- 16 feet Road West- Land of Ram Bahor Singh	SITA PRASAD SINGHSri Sita Prasad Singh s/o Sri Ramanuj Singh
773	BHOPAL	REWA	DEOSAR	MADHYA PRADESH	SHIVSHANKAR SAHU	2.SMT DHIRAJUA DEVI W/O SHIVSHANKAR SAHU	124, Pradhan Mantri Road, Village Dhonga, Post Dhonga, Tah Deosar, Dist. Singrauli 486881	124, Pradhan Mantri Road, Village Dhonga, Post Dhonga, Tah Deosar, Dist. Singrauli 486881	2983829.00	DOUBTFUL	06-09-2022	Diverted Plot Aragi No. 921/2 Area 0.020 Hec. At Dhonga Tah Deosar Dist Singrauli. In Favour Of Mrs.Dhiraju Devi W/O Mr. Shiv Shanker Sahu  Boundaries- North- Land Of Seller Kunjbihari East- PM Road Deosar To Jaghut South- Land Of Seller Kunjbihari West- Land Of Seller Kunjbihari	SHIVSHANKAR SAHU
774	BHOPAL	REWA	CIVIL LINES-SATNA	MADHYA PRADESH	Kailashpur Construction & Traders Prop.- Anil Kumar Gupta	Pooja Gupta w/o Mr. Anil Kumar Gupta	housing board colony LIG 25 shardanagarGhoordangTehsil Raghuraj Nagar, Satna,	Housing board colony LIG 25 Sharda nagarGhoordangTehsil Raghuraj Nagar, Satna,	1589653.00	SUB STANDARD	17-03-2023	ALL PIECE AND PARCEL OF RESIDENTIAL HOUSE NO LIG - 25 SITUATED AT MADHYA PRADESH HOUSING BOARD, SHARDA NAGAR, MAUZA - GHOORDANG, WARD NO 10 ACHARYA NARENDRA DEV WARD, P.H. NO.95/82 WARD NO. 10 R.I. CIRCLE - SATNA, VIAKS KHAND SOHAVAL RAGHURAJ NAGAR TEHSIL SATNA TOTAL AREA- (7.80 X 12) = 93.60 SQM OR 360.78 SQ FT Boundaries- North- MIG HOUSE OF MR. RAM SINGH East- LIG 26HOUSE OF RAJENDRA SINGH South- COLONY ROAD West- LIG 24 HOUSE OF MR SINGH	Pooja Gupta w/o Mr. Anil Kumar Gupta

Display of information - Secured assets possessed under the SARFAESI Act, 2002													
Sl no	ZO	RO	BRANCH	STATE	BORROWER NAME	GUARANTOR NAME (WHEREVER APPLICABLE)	REGISTERED ADDRESS OF THE BORROWER	REGISTERED ADDRESS OF THE GUARANTOR(Wherever applicable)	Outstanding Amount ( In Rs)	Asset Classification	Date of Asset Classification	Details of security possessed	Name of the Title Holder of the security possessed
775	BHOPAL	REWA	Shilpi Plaza	MADHYA PRADESH	Mrs.BABY TIWARI	BEENA TIWARI W/O LATE RAM SEVAK TIWARI	KRISHNA NAGAR, BEHIND CHIRAHULA MANDIR, REWA, M.P.	LAGE- KITHWARIYA, POST- AMBA, DISTT-REWA, M.P.	515483.38	DOUBTFUL	29-12-2022	ALL THE LAND AND PROPERTY SITUATED AT RESIDENTIAL HOUSE BEARING KHASRA NO 394/3/2/3 (AFTER MUTATION) RAKWA 0.019 HEC. (2000 (40X50) SQ.FEET) OR 185.873 SQM MAUJA BADRAV 415,PATWARI HALKA CHIRUHALA 34 WARD NO. 43 BADRAV BASTI,VIKASH KHAND-REWA, RIC-REWA,TEH.- HUZUR,DISST.-REWA,M.P.  Boundaries- North- P/o Asha Tiwari South- P/o Rajkumari East - P/o Budhasen West - Proposed Road	Mrs.BABY TIWARI
776		REWA	SHAHDOL	MADHYA PRADESH	MRIGNAYANI SAREE SHOWROOM	1. CHANDRAWATI GUPTA W/O SHRI SURESH PRASAD GUPTA, 2. NARENDRA KUMAR GUPTA, 3.BANKE BIHARI GUPTA S/O SHRI SURESH PRASAD GUPTA, 4.SUNIL KUMAR GUPTA SO SHRI SURESH PRASAD	MRIGNAYANI VASTRALAY, WARD NO. 9, NEAR GANDHI CHOWK, SHAHDOL, MADHYA PRADESH-484001	WARD NO. 9, NEAR GANDHI CHOWK, SHAHDOL, MADHYA PRADESH-484001	2565915.97	SUB STANDARD	22/11/2023	EMG of all the land and property in the name of Mrs. Chandrawati Gupta w/o Suresh Prasad Gupta situated at Khasra No. 662/2 Rakwa Area 1.28 Acre or 0.022½ Hectare situated at village sohagpur,GN 1016 Mouza Sohagpur, PH No 77, Ward No.12, Tehsil Sohagpur, Dist. Shahdol, M.P.  Boundaries of the property North- Land of Chandrawati Gupta South- Land of Prakashchand Bhagdev s/o Kanhaiyalal East- Land of Sakhawat Ali West- Road EMG of all the land and property in the name of Mrs. Chandrawati Gupta w/o Suresh Prasad Gupta situated at Arazi Khasra No. 607 new khasra no-607/2, area- 0.006 ha or 656 Sqft & Khasra No-609, new khasra no-609/13, Rakwa Area-0.008 ha or 846 Sqft , total area- 1502 Sqft situated at village- Sohagpur, J.N. 1016 Mouza Sohagpur, PH No 77, Ward No.12, Block- Sohagpur, Tehsil Sohagpur, Dist. Shahdol, M.P.  Boundaries of the property North- Land of Sudharsan Gupta South- Land of Gulzar Ali East- Land of Sudharsan Gupta & drain 3 Ft West- Road	Mrs. Chandrawati Gupta w/o Suresh Prasad Gupta
777	BHOPAL	REWA	NEHRU NAGAR REWA	MADHYA PRADESH	SHIV KUMAR PATEL	MR. BRIJESH KUMAR SHUKLA S/O BISARJAN PRASAD SHUKLA	HOUSE NO. 26/807/1, WARD NO 26,NEAR SHARWAN KUMARI SCHOOL,REWA, MADHYA PRADESH-486001	NEAR SHARWAN KUMARI SCHOOL, WARD NO. 26, LALPA TALAW, CHIRAHULA, REWA, MP-486001	2118759.74	SUB STANDARD	26/07/2022	All the land and property in the name of Mr. Shiv Kumar Patel S/o Harivansh Prasad Patel situated at Khasra No. 58/1/3/२ Rakwa Area 1250 Sq. Ft. (25x50) i.e.0.011 Hectare situated at Mouza Badranw 415, Patwari Halka No. Lohi 20, RI Circle Rewa Gird, Vikas khand, Rewa, Ward No.26, Tehsil Huzur, Dist. Rewa, M.P.  Boundaries of the property North- Plot No. 11,1 South- 20' wide WBM Road East- Plot of Ashok Tiwari West- Plot No. 13,1	Mr. Shiv Kumar Patel S/o Harivansh Prasad
778		REWA	SHILPI PLAZA	MADHYA PRADESH	PRIYA SAKET	1.ASHOK KUMAR SAKET S/O RAGHUVAR PRASAD SAKET, 2.RAJBALEE SAKET S/O MOTILAL SAKET	MS. PRIYA SAKET D/O ASHOK KUMAR SAKET, GRAM POST UMARI (NADA) 77/1, H NO. 1 TO 183, TEHSIL SIRMOUR, DIST. REWA, M.P.	GRAM POST BHOlgARH, TEHSIL HUZUR, DIST. REWA, M.P., Also at- GRAM POST UMARI (NADA) 77/1, H NO. 1 TO 183, TEHSIL SIRMOUR, DIST. REWA, MP	942551.91	SUB STANDARD	10-12-2023	All the land and property in the name of Mr. Ashok Kumar Saket s/o Raghuwar Prasad Saket and Mr. Rajbalee Saket s/o Motilal Saket situated at Mauza Village Amaraiya, J.N. 25 Patwari Halka Duari S.No. 27, Village Panchayat Duari, Circle Rewa, Vikas Khand Rewa, Tehsil Huzur, Dist. Rewa, M.P. Land Khasra No. 101/2/14, Rakwa 0.009 Hec. i.e. 1000 Sq. feet, Area of Plot- 34'5''X(27+31)/2'.	Mr. Ashok Kumar Saket s/o Raghuwar Prasad
779	BHOPAL	REWA	RAIPUR KARCHULIAN	MADHYA PRADESH	JAY PRAKASH PATEL	NA	WARD NO. 15, NEAR PUMP HOUSE, SANJAY NAGAR, SAMAN, TEHSIL HUZUR, DISTT. REWA, MP-486001	NA	819512.16	SUB STANDARD	16-12-2023	Residential Land in the name of Mr. Jay Prakash Patel s/o Jagdish Prasasd Patel located at Arazi No. 1520/2 (total area of Arazi No. 1520/2 is 0.784 hectare of which 1500sq.ft (30X50=1500 Sq. Feet i.e. 139.405 Sq. Meter) was sold and subsequently mortgaged & Situated at Mauza Anantpur, Ward No. 10, Jan. No. 28, Patwari Halka Boda-24 (New Anantpur), Circle Rewagird Tehsil Huzur, Distt. Rewa MP  Boundaries of the property as per Sale Deed:  North- Proposed 22 Feet Road with drain South- Land of Mahesh Mishra & Others East- Remaining Land of Seller West- Plot of Deepika Singh	Jay Prakash Patel s/o Jagdish Prasasd Patel

Display of information - Secured assets possessed under the SARFAESI Act, 2002													
Sl no	ZO	RO	BRANCH	STATE	BORROWER NAME	GUARANTOR NAME (WHEREVER APPLICABLE)	REGISTERED ADDRESS OF THE BORROWER	REGISTERED ADDRESS OF THE GUARANTOR(Wherever applicable)	Outstanding Amount ( In Rs)	Asset Classification	Date of Asset Classification	Details of security possessed	Name of the Title Holder of the security possessed
780	BHOPAL	REWA	RAIPUR KARCHULIAN	MADHYA PRADESH	SHRI SACHCHA MOBILE AND ELECTRICAL , JAINATH TRIPATHI	SHIVAMNATH TRIPATHI S/O GANESH SHANKAR TRIPATHI,	WARD NO 09, BUS STAND MANGAWAN, TEHSIL: MANGAWAN, DISTT- REWA MP- 486111	VILLAGE DEEHA, TEHSIL MANGAWAN, DISTT. REWA, ALSO AT Address- WARD NO. 09, BUS STAND, MANGAWAN, DISTT. REWA- 486114.	957225.60	SUB STANDARD	21-12-2023	All the land and property in the name of Mr. Shivamnath Tripathi S/o Ganesh Shankar Tripathi situated at Land Khasra No. 214/2/1/ga Rakwa 0.004 Hect, Khasra No. 215/5 Rakwa 0.004 Hect, Total 2 Kita total area 0.008 Hect/ 871 Sq. Feet situated at Mauja Deeha 212, Pat. Halka 30 Mangawan, R.I.C. Mangawan, Tehsil Mangawan, Distt. Rewa, M.P.  Boundaries of the property as per Sale Deed:  North- Land of Ganesh S/o Pardesi South- Road O/s NH-07 East- House of Promod Tiwari West- House of Shiv Shankar and Kamlesh Tripathi	Mr. Shivamnath Tripathi S/o Ganesh Shankar Tripathi
781		REWA	SIRMOUR CHOURAHA REWA	MADHYA PRADESH	ROHIT SINGH	NA	AT:VILLAGE- ITHAI, POST- PARASI, TAHSIL- MANGAWAN, DISTRICT- REWA,M.P-486111	NA	1811275.17	SUB STANDARD	31-01-2024	All the piece and parcel of Land and Building in the name of Shri Rohit Singh, S/o- Tejghan Singh situated at Land Khasra Number 1148/2, total area 0.089 hectare out of which 0.008 hectare (900 sq.ft) and Land Khasra Number 1149/4, total area 0.053 hectare out of which 0.008 hectare (900 sq.ft.) is mortgaged in favour of Union Bank of India. Total area mortgaged is 1800 sq.ft., situated at Gram- Koshta, Patwari Halka- Koshta, Tahsil- Raipur Karchuliyar, District- Rewa.  Boundaries of the property: North - Government Naala (शासकीय नाला) South - 20 Feet Road (20 फीट रोड) East - Government Naala (शासकीय नाला) West - Remaining land of Seller (विक्रेता की शेष भूमि)	Shri Rohit Singh, S/o- Tejghan Singh
782		REWA	SIRMOUR CHOURAHA REWA	MADHYA PRADESH	PUSHPENDRA MISHRA	Mr. RAJIV MISHRA, S/o- MR. T.P.MISHRA	AT:14/827 GANGOTRI WARD 14, RATHARA TAHSIL- HUZUR, DISTRICT- REWA	AT: IN FRONT OF CHANDRA MANGALAM BHAWAN, NEAR PANI TANKI, NEHRU NAGAR, REWA, ALSO AT: VILLAGE & POST- SURSHA, TAHSIL- RAIPUR KARCHULIYAN, REWA	830910.15	SUB STANDARD	29-12-2023	All the piece and parcel of Land and Building in the name of Shri Pushpendra Mishra situated at Mouza- Anantpur 28 Patwari Halka Boda-24, RNM- Gird, Tahasil- Huzur, District- Rewa, situated over Plot No. 65 of Shilpi Upvan, admeasuring 105 sq.mt., bearing Khasra No. 1362/50 which includes (1362/1ka, 1362/1Ga, 1364/1ka, 1364/1kha, 1364/1Ga, 1364/1/Ga/2, 1338/1/39, 1365/4, 1366/11, 1338-1339/42, 1362/1Kha, 1338/1/10, 1338/1/11, 1362/1 Gha, 1364/1/Gha  Boundaries : North - Colony Park South - Plor No.64 East - Plot No. 76 West - Colony Road	Shri Pushpendra Mishra
783	BHOPAL	REWA	SIRMOUR CHOURAHA REWA	MADHYA PRADESH	PUSHPENDRA KUMAR MISHRA	VIDYA PAL GAUTAM, MAHENDRA KUMAR MISHRA	AT: 14/827 GANGOTRI WARD 14, RATHARA, TAHSIL- HUZUR, DISTRICT- REWA-486001	AT: 12/814, BAJRANG NAGAR, WARD NO.-12, TAHSIL- HUZUR, DISTRICT- REWA- 486001, MAHENDRA KUMAR MISHRA S/o- MR. KUSHADWAJ PRASAD MISHRA AT: 14/827 GANGOTRI WARD 14, RATHARA, TAHSIL- HUZUR, DISTRICT- REWA-486001	594310.57	SUB STANDARD	31-12-2023	All the piece and parcel of Land and Building in the name of Shri Pushpendra Mishra situated at Mouza- Anantpur 28 Patwari Halka Boda-24, RNM- Gird, Tahasil- Huzur, District- Rewa, situated over Plot No. 65 of Shilpi Upvan, admeasuring 105 sq.mt., bearing Khasra No. 1362/50 which includes (1362/1ka, 1362/1Ga, 1364/1ka, 1364/1kha, 1364/1Ga, 1364/1/Ga/2, 1338/1/39, 1365/4, 1366/11, 1338-1339/42, 1362/1Kha, 1338/1/10, 1338/1/11, 1362/1 Gha, 1364/1/Gha  Boundaries : North - Colony Park South - Plor No.64 East - Plot No. 76 West - Colony Road	Shri Pushpendra Mishra
784		CUTTACK	ARB CUTTACK	ODISHA	Kalinga Polypack Pvt Ltd- Pravakar Mahapatra	1.Jolly Rani Mahapatra 2. Ms. Sagarika Mahapatra 3. Mr. Narasingha Purohit	Plot no 2 Industrial Estate At: Gopalpur Choudwar P.O- Chasapada , Cuttack 754027	Plot No 37, Royal Garden ,Aiginia Khandagiri ,Bhubaneswar-751019 At : Gandhinagar , 2nd Lane, BerhampurGanjam Odisha .	55651000.00	Doubtful	31.03.2019	EM of factory land and buildindg over No 213 (P) , IDCO Plot No 2 , Khata No 150, Industrial Area , Gopal Pur , Mouza Gopalpur , Tahasil Tangi Choudwar, SRO Jagatpur, Disrict Cuttack. (Land Area of AC 3.564 dec ) , Odisha	Mr.Pravakar Mahapatra
785		CUTTACK	ARB CUTTACK	ODISHA	Kalinga Polypack Pvt Ltd- Pravakar Mahapatra	1.Jolly Rani Mahapatra 2. Ms. Sagarika Mahapatra 3. Mr. Narasingha Purohit	Plot no 2 Industrial Estate At: Gopalpur Choudwar P.O- Chasapada , Cuttack 754027	Plot No 37, Royal Garden ,Aiginia Khandagiri ,Bhubaneswar-751019 At : Gandhinagar , 2nd Lane, BerhampurGanjam Odisha .	55651000.00	Doubtful	31.03.2019	EM of residential land and building over Plot no. 984, Khata No 58/64, Mouza Karadei , Tahasil - Kaniha , SRO Talcher , District Angul , Odisha , Area A0.170 dec. in the name of Jalirani Mohapatra,	Jolly Rani Behera

Display of information - Secured assets possessed under the SARFAESI Act, 2002													
Sl no	ZO	RO	BRANCH	STATE	BORROWER NAME	GUARANTOR NAME (WHEREVER APPLICABLE)	REGISTERED ADDRESS OF THE BORROWER	REGISTERED ADDRESS OF THE GUARANTOR(Wherever applicable)	Outstanding Amount ( In Rs)	Asset Classification	Date of Asset Classification	Details of security possessed	Name of the Title Holder of the security possessed
786	BHUBANESHWAR	CUTTACK	ARB CUTTACK	ODISHA	Kalindi Behera	1. Shubam Behera 2.Kanchan Behera 3. Ms.Raj Nandini 4. Ms. Sulochana Behera	AT: Nimpur (Jagatpur)CUTTACK -754025	AT: Nimpur (Jagatpur)CUTTACK -754025	9081000.00	Doubtful	30.06.2021	EM of land and Building Mauza - Nimpur Tehsil : Tangi choudwar PS Jagatpur, Cuttack Khata No. 772/2131, of Plot No. 2869/6641 Ac 0.025 decKhata No. 772/1620, of Plot No. 2869/6222 Ac 0.030 dec in the name of Kalandi Behera and Jhuni Behera	Kalandi Behera & Jhunirani Behera
787	BHUBANESHWAR	CUTTACK	ARB CUTTACK	ODISHA	Adhikari Behera	1.Premalata Behera 2. Akshya Behera	At: Godipatna Daulatabad , Choudwar Cuttack-754026	At: Godipatna Daulatabad , Choudwar Cuttack-754026	8906000.00	Doubtful	30.10.2021	E M Of Land & Building Mouza Kapaleswar PO/PS Choudwar Cuttack Khata No 739 of Plot No 532 A0.31 Dec. in the name of Late Adhikari Behera	Late Adhikari behera
788	BHUBANESHWAR	CUTTACK	ARB CUTTACK	ODISHA	Indu Sharma	Surendra Sharma	At-Mahadev Vihar Kashipur Talcher Dist Angul Odisha-759107	At-Mahadev Vihar Kashipur Talcher Dist Angul Odisha-759107	3499000.00	Doubtful	31.03.2019	EMD of Land & Bldg measuring 980 Sq ft at Plot No 3367/5242 Khata No 599/723 Area 1742 Sq ft Mouza Niziagarh Zami P.S Talcher	Surendra sharma
789	BHUBANESHWAR	CUTTACK	ARB CUTTACK	ODISHA	Northway Infra Tech Pvt Ltd.	1. Suresh ch Sahoo 2. Mr. Biswajeet Nayak 3. Ms. Sangeeta Nayak .		1.Plot No-503,Rasulgarh, CGP Colony, Bhubaneswar-751010 2. House No-324, Acharya Vihar, Bhubaneswar-751013	44332000.00	Doubtful	31.06.2018	1. All that part and parcel of the property consisting EM of Land and Building over Plot No-768,Khata No-167, Area- Ac.2.083 Dec., Mouza: Sanapatoli, Tehsil- Vyasaganagar, Jajpur Road,SRO: Dolipur, Dist:Jajpur 2. EM of land & Building over Plot No-778,Khata No-197/99, Area- Ac.0.85 Dec., Mouza: Sanapatoli, Tehsil- Vyasaganagar, Jajpur Road,SRO: Dolipur, Dist:Jajpur 3.EM of Land & Building over Plot No-775,Khata No-166, Area- Ac.0.334 Dec., Mouza:Sanapatoli,Tehsil-Vyasaganagar,Jajpur Road,SRO: Dolipur,Dist:Jajpur	Biswajit Nayak
790	BHUBANESHWAR	CUTTACK	ARB CUTTACK	ODISHA	Trimurthy Multi Projects Pvt Ltd.	1. Rajeev Verma 2. Ms. Savita Verma 3. Dinesh Kumar Verma	Plot No.61 Bapuji Nagar Bhubaneswar-751009	Sarafa Bazar, Hapur Dist Gazhiabad (UP)-245101	79447000.00	Doubtful	31.12.2017	All the piece and parcel of Shop Nos 5 Shops at FF 102,104,105,106,107 & 4 shops at 2nd Floor 202,203,204 & 204(A) With One Pvt Shop at Ground Floor at Municipal No 1697 Kulcha Jatmal,Ward No IV Dariba Kalan Gali Chandni Chowk Delhi-6 fvg Rajeev Kumar Verma	Rajeev Kumar verma
791	BHUBANESHWAR	CUTTACK	ARB CUTTACK	ODISHA	Trimurthy Jewellers	1. Rajeev Verma 2. Ms. Savita Verma 3. Dinesh Kumar Verma	Plot No.61 Bapuji Nagar Bhubaneswar-751009	Sarafa Bazar, Hapur Dist Gazhiabad (UP)-245101	126411000.00	Doubtful	31.12.2017	All the piece and parcel of Shop No 101 at FF Shop No 201,205,206,207 Shops with out roof rights at Kulcha Jatmal,Ward No IV Dariba Kalan Gali Chandni Chowk Delhi-6 fvg Rajeev Kumar Verma	Rajeev Kumar Verma
792	BHUBANESHWAR	CUTTACK	ARB CUTTACK	ODISHA	M/sMahal Industries prop. Sk. Matlub ali	Ms. Raphia sabnam	At - Kanheipur , Po Bharatpur ,Via Tangi Dist_ Cuttack (Odisha)- 754021	At - Kanheipur , Po Bharatpur ,Via Tangi Dist_ Cuttack (Odisha)- 754021	29592000.00	Doubtful	20.04.2017	All That part and parcel of the property land & Building over Khata No 846/480, Plot No 449/3115 Area measuring Ac0.460Dec Situated in Mouza Kanheipur, PS - Tangi, Tahasil Tangi-Choudwar Dist- Cuttack Odisha belonging to Mr Sk Matlub Ali,	Sk Matloob ali Physical possession taken on 27.12.2021
793	BHUBANESHWAR	CUTTACK	ARB CUTTACK	ODISHA	M/s B S Poultry Prop. Deepak Kumar swain	Ms. Manisha swain	At- Banipada, Chasapada Choudwar, Cuttack	At- Banipada, Chasapada Choudwar, Cuttack	36316000.00	Doubtful	01.11.2014	Khatian No 727/119,Plot No 1943/3235/3308 Situated In Mouza Banipada Tahasil: Tangi Choudwar, Ps Choudwar,	Ms. Manisha Swain
794	BHUBANESHWAR	CUTTACK	ARB CUTTACK	ODISHA	M/s Margadarsh Hospitality & Retails Pvt Ltd Represened by Director Manas Ranjan Swain	1. Madhu Jyostna Swain 2. Malay Kumar Swain 3. Manoj Kumar Swain	Plot No- 48, Jubilee Market, Badapadia At/Po/Ps Paradeep Dist: Jagatsinghpur 754142	At/Po: Nimdihi, Po: Paradeepgarh Ps.Paradeep Dist: Jagatsinghpur - 754141	61791000.00	Doubtful	30.11.2020	1. EM of land and building over plot no 457, Khata No 45 area Ac0.26 Dec & Plot No 458 area Ac 0.01 Dec Total Area Ac 0.27 Dec Mouza Bijayachandrapur , SRO/Tahasil : Kujanga P.S Paradeep Dist: Jagatsinghpur , Odisha 2. EM of land and building over plot no 454, Khata No 18 area Ac0.06 Dec situated at Mouza Bijayachandrapur , SRO/ Tahasil : Kujanga P.S Paradeep Dist: Jagatsinghpur , Odisha 3.Em of Commercial Land & Building over Plot No 427, Khata No 29 Holding no 34 of ward no 5 area Ac 0.20 Dec Situated at Mouza Bijayachandrapur , SRO/Tahasil : Kujanga P.S Paradeep Dist: Jagatsinghpur , Odisha	1. Madhu Jyostna swain 2. late Bhramarbar swain
795	BHUBANESHWAR	CUTTACK	ARB CUTTACK	ODISHA	M/s Cell Planet Prop. Santosh Kumar Mishra	1. Smt. Gitarani Mishra	At Tarini Nagar Station Bazar Dist .Dhenkanal Odisha-759001	At Tarini Nagar Station Bazar Dist .Dhenkanal Odisha-759001	9361000.00	Doubtful	31.03.2018	EM of Residential Land situated at khata no 298 and 417/162,plot no 1335&1336, area Ac 0.746Dec Mouza Dholpasi - Dhenkanal	Santosh Kumar Mishra
796	BHUBANESHWAR	CUTTACK	ARB CUTTACK	ODISHA	M/s Arpita Construction Prop. Siba Narayan Rout	1. Rabi Narayan Rout 2. Haraprasad Rout 3. Smt Sita Rout 4. Ranjulata Rout 5. Kalpana Rout	At.Bimbalbar, Po:Patuli, Via:BarikpurBazar Bhadrak Pin-756112	At.Bimbalbar, Po:Patuli, Via:BarikpurBazar Bhadrak Pin-756112	119352000.00	Doubtful	31.12.2019	Em Of residential land at Bhadrak village Securities situated as Patches Land.	Sibanarayan Rout & Others
797	BHUBANESHWAR	CUTTACK	ARB CUTTACK	ODISHA	1. Ms.Sipra Mishra	1. Santosh Kumar Misra	At Tarini Nagar Station Bazar Dist .Dhenkanal Odisha-759001	At Tarini Nagar Station Bazar Dist .Dhenkanal Odisha-759001	5411000.00	Doubtful	28.02.2018	EM G of land and building over Khata No459/1058, Plot No 556/2147, area measuring Ac.0.032 dec ,mouza- koradakanta,dist: khurda,thana -sahidnagar,tahasil-bhubaneswar	Sipra Mishra
798	BHUBANESHWAR	CUTTACK	ARB CUTTACK	ODISHA	M/s Pratima Builders represented by MD Chittaranjan Dash	1. Krutibas Dash 2. Ms. Pratima Dash 3. Debabrata Dash 4.Krupasindhu Behera	98 Sahid Nagar Bhubaneswar Dist:- Khurda	1.near municipal Dispensary,Bidanasi,Dist- Cuttack. 2. Plot no- B-6, Air port colony Bhutaneswar Dist-Khurda.	34200000.00	Doubtful	30.09.2015	1. EM G of land and building over Khata No 58, Plot No 1612,Chaka-558 area measuring Ac.0.031 dec ( 1586 sqft) mouza- pubasasan,puri in the name of krupasindhu behera 2. EM G of land and building over Khata No 90, Plot No 626(p), area measuring Ac.0.600 dec mouza- pubasasan,puri in the name of pratima Das	1. Krupasindhu Behera 2. Ms. Pratima das

Display of information - Secured assets possessed under the SARFAESI Act, 2002													
Sl no	ZO	RO	BRANCH	STATE	BORROWER NAME	GUARANTOR NAME (WHEREVER APPLICABLE)	REGISTERED ADDRESS OF THE BORROWER	REGISTERED ADDRESS OF THE GUARANTOR(Wherever applicable)	Outstanding Amount ( In Rs)	Asset Classification	Date of Asset Classification	Details of security possessed	Name of the Title Holder of the security possessed
799	BHUBANESHWAR	CUTTACK	ARB CUTTACK	ODISHA	M/s Maa Build Mart Prop. Chandra Sekhar saho	Bala Krushna saho	B-30 Ruchika Market Baramunda Bhubaneswar-3 Dist:Khurda Odisha	B-30 Ruchika Market Baramunda Bhubaneswar-3 Dist:Khurda,Odisha	16467000.00	Doubtful	30.09.2015	EM G of land and building over Khata No 404/38, Plot No 1260/1627= Ac.0.137 dec, Plot No 1261/1628= Ac.0.137 dec, Plot No 1260/1629= Ac.0.052 dec,, area total measuring Ac.0.032 dec mouza- Bolagarh At Bolagarh, Dist: Khurda, Bhubaneswar	Bala Krishna Sahoo
800	BHUBANESHWAR	CUTTACK	ARB CUTTACK	ODISHA	M/s Hanuman Agency Prop. Nilesb Bhalotia	1.Bihari Lal Bhalotia 2. Ms. Misha Bhalotia 3. Nitesh Bhalotia 4. Himanshu Sekhar Prus 5. subhranshu sekhar Prusty	at Plot No-1927/2716,near Patachandi Mandir,( Back of Nayagarh Women's College) Nayagarh-752069	1. Plot No-1512/1014 Main Road,Raja Bagicha,Nayagarh 752069. 2. At: Khandapada Road Samanta Marg near Old RTO Office Nayagarh-752069.	9066000.00	Doubtful	30.09.2015	EM of freehold homestead land situated at Khata No. 405/310 , Plot No.8 total area Ac.0.790 dec , under Mouza : Jogiapalli , SRO : Nayagarh belonging to Mr. Himanshu sekhar prusty & Mr. Subhranshu sekhar prusty	Himanshu sekhar Prusty & subhranshu sekhar Prusty
801	BHUBANESHWAR	CUTTACK	ARB CUTTACK	ODISHA	M/s Mahabali Oil & Flour Mill Pvt. Ltd MD Late Adhikari Behera	1.Ms. Premalata Behera 2. Ms. Akshya Behera	Godipatana, Daulatabad, Po/Ps:- Choudwar,Dist- Cuttack -754026,Odisha	, At- Tala Nelia,PO: Harianta,PS- Tangi,Cuttack-754025 Dist: Cuttack ,Odisha	10829000.00	Doubtful	27.09.2021	EM G of land and building over Khata No 107 & 190/86, Plot No 80(260 dec),79 ( 390 dec) & 57 ( 350 dec) area measuring Ac.1000 dec mouza- Nelia,PS-Tangi & No- 69,TS- Tangi in the name of Adhikari Beheraa	Late Adhikari behera
802	BHUBANESHWAR	CUTTACK	ARB CUTTACK	ODISHA	STAR FLY ASH BRICKS Prop. Late Smita Das	1. Jagat Jiban Mohanty 2. Santosh Kumar Mohanty	At: Raja Bagicha PO: Tala Telenga Bazar PS: Puri Ghat, Dist: Cuttack	At: Raja Bagicha PO: Puri Ghat, Dist: Cuttack	5598000.00	Doubtful	01.04.2021	All Part and parcel of residential land & Factory Building on the extent of Ac 0.18 Dec. situated at plot no 147/191 , Khata No 73/20 , Stitiban plot no 147/191 area Ac 0.08 Dec Out Of Ac 0.30 Dec and plot no 149/192 area Ac0.10 Dec Corrospndng original Khata No 57,plot no 147and 149 situated at mouza.Champadeipur , P:s: Choudwar Sro Jagatpur ,Tahasil tangi Choudwar ,Dist: Cuttack 2. All Part and parcel of residential land & Factory Building on the extent of Ac 0.22 Dec. situated at Khata No 73/30 , plot no 147/203 area Ac 0.22 Dec Out Of Ac 0.30 Dec Corrospndng original Khata No 57,plot no 147 situated at mouza Champadeipur , P.s: Choudwar Sro Jagatpur ,Tahasil tangi Choudwar ,Dist: Cuttack ,	1. Late Smita Das 2. Jagat Jiban Mohanty.
803	BHUBANESHWAR	CUTTACK	ARB CUTTACK	ODISHA	Shamsher Ahmad	NOT APPLICABLE	At- odia Bazar,Lalbagh, Buxi Bazar ,Cuttack-753001,Dist: Cuttak ,Odisha	NOT APPLICABLE	3689000.00	Doubtful	28.06.2021	EM G of land and building over Khata No29/168, Plot No 461/4238, area measuring Ac.0.20 dec ,mouza- Cuttack Sahar,Unit no-2 Sutahat,PS: Lalbagh No-2,Tahasil: Cuttack,At- Odia Bazar,Near Urdu Girls High School,Po- Buxibazar,Cuttak	Shamsher Ahmad
804	BHUBANESHWAR	CUTTACK	ARB CUTTACK	ODISHA	Shiva Shankar Agency Partner. Uttam Kumar Barik	Babita rani dash	Plot No 39 Kharvel nagar Bhubaneswar Odisha-751001	C-41 palaspalli Aerodrum area Bhubaneswar-751020	6995000.00	Doubtful	19.04.2021	Emd of free Hold Homestead plot no 64/3475/4024 sub plot No B Khata No 345/2203 under Ebranga Mouza Bhubaneswar Area 0.042 Dec	Uttam Kumar Barik
805	BHUBANESHWAR	CUTTACK	ARB CUTTACK	ODISHA	Biswa Ranjan Panda	1. Smt Nalini Panda 2. Manoranjan Panda	Dagarpada Stony Road,Chandini Chowk Dagarpada, Cuttack-753002,Odisha ( Borrower)	Dagarpada Stony Road,Chandini Chowk Dagarpada, Cuttack-753002,Odisha ( Borrower)	6199000.00	Doubtful	31.03.2021	EM G of land and building over Khata No 573/117, Plot No 94/5121,unit no-13,Chandini Chowk,PS-Lalbagh,Cuttack, area measuring Ac.0.050 dec dec the name of Mrs.Nalini Panda	Smt Nalini Panda
806	BHUBANESHWAR	CUTTACK	ARB CUTTACK	ODISHA	P L Engineering Prop. Ms. Pushpalata Nath	Rajendra Kumar Nath	Plot No 1108/3548 Kapila Prasad Bhubaneswar-751002	Plot No 1108/3548 Kapila Prasad Bhubaneswar-751002	1720000.00	Doubtful	28.11.2019	EMD of Plot No 1108/3548, Khata No 884/526 Mouza bhubaneswar sahar Unit- 23 Kapilaprasad -Bhubaneswar-751002	Rajendra Ku Nath
807	BHUBANESHWAR	CUTTACK	ARB CUTTACK	ODISHA	Pacific Furnishing House	1. Ram Bhaja Sahu 2. Lingaraj Jena 3. Dushmanta Kumar Panda	VIM 784 Sailashree Vihar Bhubaneswar 751016	1. MIG II 15/8 BDA colony Chandrasekharpur Bhubaneswar 751017 2. Plot No 31/65 Laxmi Vihar At/Po Patia Chandrasekharpur Bhubaneswar 751016 3. 9/23, MIG-II,BDA, Chandrasekharpur Bhubaneswar 751016	5713000.00	Doubtful	31.03.2018	EM of urban land situated at plot no 785&784 (Part)Area measuring Ac 0.045 Dec Khata No 205, Mouza Patia, Ps Chandrasekharpur , Tahasil/SRO - Bhubaneswar Dist- Khurda	Lingaraj Jena
808	BHUBANESHWAR	CUTTACK	ARB CUTTACK	ODISHA	Ambika Mobiles Prop. Smruti sangita Mahapatra	Ashutosh Mahapatra	Idgah Road Kafia Bazar Chandni Chowk Cuttack Odisha	At. Balabhadrapur Sasan Po Korian Dist Dhenkanal PIN-759013	7349000.00	Doubtful	31.05.2018	The Residential property is situated over Plot No- 1333/2142, Khata No- 417/336, Mouza-Dholpasi under Dhenkanal Sadar, No- 55 Police Station in Dhenkanal District. ODISHA	Ashutosh Mahapatra
809	BHUBANESHWAR	CUTTACK	ARB CUTTACK	ODISHA	Anatha Pattnaik	Ms. Padmavathi Patnaik	At: Bachharapatna, PO: Jatni Dist: Khurda Odisha 752050	At: Bachharapatna, PO: Jatni Dist: Khurda Odisha 752050	22031000.00	Doubtful	31-03-2021	All Piece and parcel of the property consisting of Land & Building Situated at Plot No 579 Khata No 174 Area 0.070Dec at ramachandrapur Bazar Jatani Dist Khurda	Padmavathi Pattnaik
810	BHUBANESHWAR	CUTTACK	ARB CUTTACK	ODISHA	Montessori Agrotech	1.Manas Ranjan Lenka 2. Urmila Nayak 3. Ashok Kumar Rout	At Biswalpara, At PO/PS Kishorenagar Cuttack- 754131	1. At Biswalpara, At PO/PS Kishorenagar Cuttack- 754131 2.At /PO Jankoti PS Benupur Dist- Jagatsinghpur 754114 3. At BhalukipatoshriVihar Near DAV Public School Keonjhar- 758001	85749000.00	Doubtful	31.03.2021	1. All that piece and parcel of Land & Building (Cold Storage) at Plot no.270, Khata no.33, Mauza -Biswalpara, P.S. - Kishnorenagar, Tahsil -Kishan nagar Dist.Cuttack extent of Area Ac.2.27 dec 2. All that piece and parcel of EMD of the rural homestead land and building thereon over 13 no of plots. Under Khata No. 33 in a total area of Ac. 1.980 Dec as mentioned below at Mouza- Biswalpara, P.S Kishorenagar, Cuttack, Tahasil- Kishannagar	1.Manas Ranjan Lenka 2. Urmila Nayak

Display of information - Secured assets possessed under the SARFAESI Act, 2002													
Sl no	ZO	RO	BRANCH	STATE	BORROWER NAME	GUARANTOR NAME (WHEREVER APPLICABLE)	REGISTERED ADDRESS OF THE BORROWER	REGISTERED ADDRESS OF THE GUARANTOR(Wherever applicable)	Outstanding Amount ( In Rs)	Asset Classification	Date of Asset Classification	Details of security possessed	Name of the Title Holder of the security possessed
811	BHUBANESHWAR	Balasure	Balasure-1	Odisha	Dhirendra Mohanty & Rina Mohanty	NA	At-/Po- Balia , PS- Sahadev Khunta , Balasure	NA	251208.25	Doubtful	30/06/2013	Plot No- SH-1-365 , SH-II-271 (p) Tehsil- Balia, PS_ Sahadeb Khunta , Balasure	Dhirendra Mohanty
812	BHUBANESHWAR	Balasure	Balasure-1	Odisha	Dillip Kumar Giri	Amulya Kumar Das & Pradeep Giri	At- Mukulishpur, Po- Kachuadi , PS- Kamarda , Balasure , 756035	At- Mukulishpur, Po- Kachuadi , PS- Kamarda , Balasure , 756035	1912550.71	Doubtful	30-06-2022	Kahata No-228/437 Plot No-725/1800 area 0.08 dec. Mauza - karanjia The- Remuna , Dist- balasure	Dillip Kumar Giri
813	BHUBANESHWAR	Balasure	Baripada -2	Odisha	Prabhas Kumar Sahoo	Akshya Kumar mohanty	AT- Naharpada , Ward No-11 , Po- Baripada , Dist - Mayur bhanja	AT- Bahdahaladiak , Po- Ghadapal , PS_ Kuliana , Mayurbhanj	794539.00	Doubtful	31.07.2018	Plot No 646/881/1036 . , Khata no-98/110 < Mauza - Bhagabatpur , PS- Baripada , Dist - Mayurbhanj	Akshya Kumar Mohanty
814	BHUBANESHWAR	Balasure	Baruan	Odisha	MS.Laxmi Bhandar , Prop. Jagabandhu Mallick	Nabakishore Malik	AT- Brahmanbachpur , Po- Haripur , Jajpur , 755009	AT- Brahmanbachpur , Po- Haripur , Jajpur , 755009	671253.00	Doubtful	23/05/2017	L & B Sabak Khata No 214 , Sabak Plot No 428 , Hal Khata No 92, Hal Plot No 548 , Mauza - Brahman bachpur , The/ Dist - Jajpur	Nabakishore Mallick
815	BHUBANESHWAR	Balasure	Baruan	Odisha	M/S- Mobile House Prop- Nibrat Prasad Bhadra & Kanakalata Bhadra	Narendra Bhadra	AT- Kabirpur , Po- Haripur Hat , Jajpur , 755009	AT- Kabirpur , Po- Haripur Hat , Jajpur , 755009	483039.00	Doubtful	29/10/2018	L & B Plot no- 848 , khata no -76 , Mauza- Maheswar Pur < PS- Jajpur , tehsil/ Dist - Jajpur	Kanakalata Bhadra & Narendra Bhadra
816	BHUBANESHWAR	Balasure	Baruan	Odisha	Maa Paddy Rice Processing Unit Prop- Sarojini Roy	Brajakishore Ray	AT- /Po- Rudrapur , Via- Brahmabarada , Jajpur ,	AT- /Po- Rudrapur , Via- Brahmabarada , Jajpur ,	401584.00	LOSS	01.04.2009	L & B Khata No 220, Plot No 3642 , Mauza - Rudrapur , Po- Rudrapur , Dist- Jajpur Area 0.03 Dec	Late - Brajakishore Ray
817	BHUBANESHWAR	Balasure	Bhadrak-1	Odisha	Udayanath Pradhan , & Mrs. Rajashree Pradhan	Dayanidhi Pradhan	AT- Patulida , Po- Atta pur , PS- Soro , Dist- Balasure , 756045	AT- Patulida , Po- Atta pur , PS- Soro , Dist- Balasure , 756045	876930.78	Doubtful	28/09/2022	L & B At plot No 266/446 , khata no 137/11 , Mauza Patulida , PS- SORO , Dist- Balasure Area 0.060 Dec	Dayanidhi Pradhan
818	BHUBANESHWAR	Balasure	Bhadrak-1	Odisha	Jimut Mitra	NA	Purusottam Bihar , PHD COLONY , Vill- Samarai Pur , PO/PS/Dist - Bhadrak	NA	851281.00	Doubtful	31-10-2009	Khata No-821/792 , Plot No-472/3388 Mouza- samarai pur , Po-s- bhadrak area 0.140 Dec	Jimut Kumar Mitra
819	BHUBANESHWAR	Balasure	Bhadrak-1	Odisha	Lipilekha Insutries , Prop- Jimut Kumar Mitra	NA	Purusottam Bihar , PHD COLONY , Vill- Samarai Pur , PO/PS/Dist - Bhadrak	NA	851281.00	Doubtful	31-10-2009	Khata No-821/792 , Plot No-472/3388 Mouza- samarai pur , Po-s- bhadrak area 0.140 Dec	Jimut Kumar Mitra
820	BHUBANESHWAR	Balasure	Bhadrak-1	Odisha	Prafulla Kumar nayak & Samar kumar Nayak	NA	At- Sabaranga , Po- Atto , Bhadrak	NA	660989.00	Doubtful	31.05.2017	Open Land Plot No-9/1284 , Khata No 290/981 Area - 0.060 Dec , Mauza- Jagannath Pur , Bhadrak	Prafulla Kumar Nayak
821	BHUBANESHWAR	Balasure	Chandaneshwar	Odisha	Priyadarshini Infrastructure Prop- Ashok Das	Arati Das	AT-Badasarisia , Po- Bajitpur , PS- Bhogarai , Balasure -756085	AT-Badasarisia , Po- Bajitpur , PS- Bhogarai , Balasure -756085	6627346.21	Doubtful	30.06.2021	L & B At- Plot No 148 , mutation Khata No-314/48 , Mauza - Badasaria , PS- bhogarai , Area 0.12 Dec	Arati Bala
822	BHUBANESHWAR	Balasure	College Road Bhadrak	Odisha	Sabitri Das	Anirudha Prusty	Plot- No 1787 , Paliabandha , Tihidi , Bhadrak -756167	S/o- Dinabandhu Prusty , Goramati , Tihidi , Bhadrak -756123	538154.58	Doubtful	26/09/2022	L&B at Plot No 1787 area 0.020 dec and plot No 1788 , Ac 0.030 Dec , Khata No -1362/137 , Mauza- Paliabandha , PS- Tihidi , Bhadrak , 756167	Sabitri Das
823	BHUBANESHWAR	Balasure	College Road Bhadrak	Odisha	Jayagur Traders , Prop- Sarat Chandra Swain	Sanjukta Swain	At-/Po- Badabarehikayan , , Via- Kadabaranga , PS- Agarpada , Dist- Bhadrak	At-/Po- Badabarehikayan , , Via- Kadabaranga , PS- Agarpada , Dist- Bhadrak	1543936.00	Doubtful	31/08/2021	Khata No-821/1721 , Plot No 124/4023 , Mauza - Samarai Pur area 0.10 Dec	Sanjukta Swain
824	BHUBANESHWAR	Balasure	College Road Bhadrak	Odisha	Binayak Nurshing Home , Prop - Srikant Sahu & Dr. Muktikant Sahoo	Mr. Ratikant Sahoo , Mrs. Saraswati Sahoo , Mrs. Padmabati Sahoo	At-Senta , Po- Gopalpur , Ps- Chandbali , Bhadrak -756133	At-Senta , Po- Gopalpur , Ps- Chandbali , Bhadrak - 756133	38852654.95	Doubtful	31-03-2021	L & B at plot No-2204 , Khata No-719/261 , Mauza - Panchapada , PS- Chandbali , Bhadrak Arae Ac 0.22 Dec	Srikant Kumar Sahoo
825	BHUBANESHWAR	BALASURE	DUBURI 2	ODISHA	LAXMAN JAMUDA	RAMA CHANDRA JAMUDA	AT/PO-TATA COLONY,GOBARGHATI,PS-KALINGANAGAR,JAJPUR	AT/PO-TATA COLONY,GOBARGHATI,PS-KALINGANAGAR,JAJPUR	1030788.00	Doubtful	31.01.2018	LAND PROPERTY AT KHATA NO-66/2,PLOT NO-385(P),MOUZA-BARAGADIA,PS-KALINGA NAGAR,TAHSIL-SUKINDA,JAJPUR,AREA-AC0.15DEC	RAMA CHANDRA JAMUDA
826	BHUBANESHWAR	BALASURE	DUBURI 2	ODISHA	SUBRAT MOHANTA	SHISHIR KUMAR BARIK	AT KAINJIRA,OULIA,SUKINDA,JAJPUR-7655026	DANAGADI,DUBURI,JAJPUR -755026	854394.00	Doubtful	16/01/2019	LAND AND BUILDING AT KHATA NO-187,PLOT NO-591/968,AT MOUZA-OLIA,TAHASIL-SUKINDA,JAJPUR,AREA AC0.55DEC	SUBRAT MOHANTA.SHIBAJI MOHANTA,DULA MOHANTA,SUMITRA MOHAMTA,SABITREE MOHANTA,INDUMATI MOHANTA,SUSHMITA MOHANTA
827	BHUBANESHWAR	BALASURE	DUBURI 2	ODISHA	M/S S M ELECTRONICS,PROP-SANKAR KUMAR DAS	PARVATI DAS	AT DUBURI,KALINGANAGAR,PS-GHASIPURA,JAJPUR-755026	AT SUKINDA,NEAR JAGANNATH TEMPLE,PO-SUKINDA,JAJPUR-755018	570828.00	Doubtful	30/09/2019	LAND AND BUILDING AT PLOT NO-2127/3130 &2127/3131,KHATA NO-564/114,MOUZA-SUKINDA,TAHSIL-SUKINDA,JAJPUR ,AREA-AC0.24DEC	SANKAR KUMAR DAS
828	BHUBANESHWAR	BALASURE	DUBURI 2	ODISHA	RAMA CHANDRA JAMUDA	LAXMAN JAMUDA	AT/PO-TATA COLONY,GOBARGHATI,PS-KALINGANAGAR,JAJPUR	AT/PO-TATA COLONY,GOBARGHATI,PS-KALINGANAGAR,JAJPUR	1013961.80	Doubtful	13/06/2017	LAND PROPERTY AT KHATA NO-66/2,PLOT NO-385(P),MOUZA-BARAGADIA,PS-KALINGA NAGAR,TAHSIL-SUKINDA,JAJPUR,AREA-AC0.15DEC	RAMA CHANDRA JAMUDA
829	BHUBANESHWAR	Balasure	Duburi-2	Odisha	Sinumayee Dress , Prop- Bishikeshan Prusty	Nirmala Prusty	AT-Palasuni,Po-Nadia bhanga , PS- Kalinganagar Dist Jajpur	AT-Palasuni,Po-Nadia bhanga , PS- Kalinganagar Dist Jajpur	471044.00	Doubtful	31/12/2015	Khata No 161/12 , Plot No 881/658 , Mauza , Gopapur , PS- Sukinda (No-57) , Tehsil - Sukinda , Dist- jajpur , Area 0.12 Dec	Mr. Bisikeshan Prusty
830	BHUBANESHWAR	Balasure	Duburi-2	Odisha	M/S. Muduli Agrigate , Prop- Hemanta Kumar Muduli	Fanendra Sundhi	At- Nimapali , Po- Pingal , PS- Kalinganagar , Via- Danagadi , Dist- Jajpur , 755026	At-/Po- Gobarghati , Via- Danagadi , Dist- Jajpur,755026	512668.00	Doubtful	31/05/2016	L7B at- khata No 773 , Plot No 823 , Mauza - Nimapali , PS- Sukinda area-0.10 Dec	Hemant Kumar Muduli



Display of information - Secured assets possessed under the SARFAESI Act, 2002													
Sl no	ZO	RO	BRANCH	STATE	BORROWER NAME	GUARANTOR NAME (WHEREVER APPLICABLE)	REGISTERED ADDRESS OF THE BORROWER	REGISTERED ADDRESS OF THE GUARANTOR(Wherever applicable)	Outstanding Amount ( In Rs)	Asset Classification	Date of Asset Classification	Details of security possessed	Name of the Title Holder of the security possessed
831	BHUBANESHWAR	Balasore	Duburi-2	Odisha	Fanendra Sundhi	Tapas Lenka	Vill- Tat Colony , Gobarghati , Po- Gobarghati , PS- Kalinganagar , Dist- Jajpur	At-Kacheri Gaon , Po- Chandia , Duburi , 755026	1985169.69	Doubtful	01.11.20211	Khata No-368/65 , Plot No-626 Mauza - Ankurpal , PS- Kalinganagar , The- Danagadi , Jajpur Area 0.40 Dec	Fanendra Sundhi
832	BHUBANESHWAR	Balasore	Jajpur	Odisha	Akhandalamani Electronics ,Prop-Manas Ranjan Bal & Gagan bihari Sahu	Rashmi Ranjan Bal & mrutyunjay Bal	At/Po- Kadiapada , PS_ Dhamnagar , Dsit- Bhadrak	At/Po- Kadiapada , PS_ Dhamnagar , Dsit- Bhadrak	829221.00	Doubtful	31.12.2013	Kahata No-618 , Plot No-354 , Mauza - Barunei Mayur bhanj	Mrutyunjay Bal , Manas Ranjan Bal , Rashmiranjan Bal
833	BHUBANESHWAR	Balasore	Jajpur -1	Odisha	RS Construction Porp- Ritanjali Sahoo	NA	At- Balichandrapur Po- Barikul , jajpur Odisha , 755027	NA	1041434.00	Doubtful	31/12/2017	Khata No-314 , Plot No-71 , Mauza - Balichandrapur , The- Binjharpur , PS- Binjharpur , Area 0.02 Dec	Ritanjali Sahoo
834	BHUBANESHWAR	Balasore	Jajpur Road	Odisha	Gupta Pharmaceuticals , Late - Sudha Gupta , , Sanjay Kumar Gupta , Sailesh kumar Gupta	NA	At- Gopabandhu Chowk , Near Railway crossing , Jajpur Road , Jajpur 755019	NA	6179764.89	Doubtful	15-062016	L & B In the name of Mr. Rajendra Kumar Gupta , Plot- No-1706/1907 , Khata No-194 , Maoza- Bhatia , Unit No -4 , The- byasanagar & No -256 , PS- Jajpur Road & No -5 Dist - jajpur , Area 0.060 Dec	Rajendra Kumar gupta
835	BHUBANESHWAR	Balasore	Jajpur Road 1	Odisha	Rekha Home Appliance Prop- Chandan Kumar Pati	Sasmita Adhikari	Vill- Tandara ,Po- Badabiruan , PS- Panikoili , Dist- Jajpur	Vill- Tandara ,Po- Badabiruan , PS- Panikoili , Dist- Jajpur	9037844.35	Doubtful	31-03-2022	Plot No 2495 , Khata No-765/55, Mauza - Tandara , The- byashanagar No-433 , Jajpur	Vhandan Kumar Pati
836	BHUBANESHWAR	Balasore	Jajpur Road 2	Odisha	M/S Baba Chandrasekhar Rice Mill Manageing Partner ,Nitanjan Samal, Partner Saraswati Samal , Sangram Keshri Samal , Sagarika Samal , Nirakar Samal	NA	At- Patharpada , Po-Panikoili , PS- Korei , Dist- Jajpur , 755043	NA	63768679.00	SUB STANDARD	07-03-2023	Property No 1: Residential Land and Building in the name of Mr.Niranjan Samal ,S/o Late Naba Kishore Samal 1.Plot no.76, khata no.68/8, Mouza Sanabaruneipada,Sarada-II ,Dist-Jajpur Area Ac0.590 dec Bounded By: North-Plot No 63 & Niranjan Samal, South - Niranjan Samal, East- Niranjan Samal, West-Plot No 74 2.Plot no.83, khata no.1, Mouza Sanabaruneipada,Sarada-II ,Dist-Jajpur Area Ac0.130 dec Bounded By: North-Plot No 130 & Bairagi Sahoo, South - Plot No 84, East-Plot No 119, West-Plot No 84 3.Plot no.80, khata no.68/4, Mouza Sanabaruneipada, Sarada-II ,Dist-Jajpur Area Ac0.580 dec Bounded By: North-Niranjan Samal, South - Niranjan Samal, East-Plot No 79,120 & 122, West-Shiba Charan Sahoo 4.Plot no.88, khata no.68/18, Mouza Sanabaruneipada, Sarada-II , Dist-Jajpur Area Ac0.170 dec	Niranjan Samal , Saraswati Samal ,Nirakar Samal , Sangram Keshri Samal , Sagarika Samal
837	BHUBANESHWAR	Balasore	Jajpur Road 2	Odisha	Niranjan Samal , Saraswati Samal	NA	AT-Patharapada , po- Panikoili , PS- Korei , Jajpur , 755043	NA	1883640.41	SUB STANDARD	07-09-2023	Plot no- 1232 , plot no-1232/4719 , Karada , Jajpur Odisha	Only Niranjan Samal
838	BHUBANESHWAR	Balasore	Jajpur Road 2	Odisha	M/S. Tarini Coal Traders & Baba Chandrasekhar Humwe Pipe.Prop- Niranjan Samal	NA	AT-Patharapada , po- Panikoili , PS- Korei , Jajpur , 755043	NA	9995305.68	SUB STANDARD	07-03-2023	Plot no- 1232 , plot no-1232/4719 , Karada , Jajpur Odisha	Only Niranjan Samal
839	BHUBANESHWAR	Balasore	Jajpur Road 3	Odisha	Kishore Sahoo	Uttam Kumar Sahoo	At- Narapada , Po- Panikoili , Dist-Jajpur ,755043	At- Narapada , Po- Panikoili , Dist-Jajpur ,755043	822390.00	Doubtful	31/12/2017	Khata No 274/58 , Plot No 1001 &1002/1996 , Mauza -Narapada , PS- Korei Area 0.04 Dec	Kishore Sahoo
840	BHUBANESHWAR	Balasore	Jajpur Road -3	Odisha	Sri Maa Enterprises prop- Pabitra Rout	Pabitra Rout	At- Korabandi , Po-Ragadi , PS- Korei , Dist- jajpur , Pin-755019	At- Korabandi , Po-Ragadi , PS- Korei , Dist- jajpur , Pin-755019	1703163.43	LOSS	31.03.2021	L & B - Plot No-1717/2562 , khata No-388/73 , Area 0,012 Dec at-Korabandi , po- Ragadi , PS- Korai , Jajpur Road	Pabitra Kumar Rout
841	BHUBANESHWAR	BALASORE	KALIAPANI	ODISHA	MIRZA TORAF BEG	SWALEHA TABSSUM	AT NIUGARH,PO/PS-SUKINDA,JAJPUR-755018	AT NIUGARH,PO/PS-SUKINDA,JAJPUR-755018	1011544.00	Doubtful	07-01-2021	LAND AND BUILDING AT PLOT NO-1013/3697	MIRZA TORAF BEG
842	BHUBANESHWAR	BALASORE	KARANJIA 3	ODISHA	M/S KRISHNA BODY BUILDERS PROP:ANIL KUMAR AGARWALLA	PRAHALLAD RAY AGARWALLA	AT WARD NO-1,NH-49,KARANJIA NAC,MAYURBHANJ-757037	AT WARD NO-1,NH-49,KARANJIA NAC,MAYURBHANJ-757037	10992797.11	Doubtful	31/07/2020	LAND AND BUILDING AT PLOT NO-853/1311,KHATA NO-105/323,MOUZA-SARUBALI,KARANJIA,MAYURBHANJ	ANIL KUMAR AGARWALLA
843	BHUBANESHWAR	BALASORE	KEONJHAR 1	ODISHA	SUNIL KUMAR PADHI	RABIN CHANDRA RANA	AT MAGURGADIA PO KEONJHAR KEONJHAR-758001	AT NELUNG, PS-KEONJHAR TOWN KEONJHAR-758002	2307270.00	Doubtful	29-06-2018	LAND AND BUILDING AT PLOT NO 168/2041,180/2233,180/2234 & 168 KHATA NO 276/245 AT MOUZA-NELUNG,PS-SADAR(255),KEONJHAR AREA:1.22DEC	SUNIL KUMAR PADHI
844	BHUBANESHWAR	BALASORE	KEONJHAR 1	ODISHA	ANIL KUMAR PADHI	SUNIL KUMAR PADHI	AT KASHIPUR,PO-KEONJHAR,PS-TOWN,KEONJHAR-758001	AT KASHIPUR,PO-KEONJHAR,PS-TOWN,KEONJHAR-758001	4962185.00	Doubtful	30/11/2018	LAND PROPERTY AT PLOT NO-180,181,181/2240,KHATA NO-276/244,AREA-1.22 DEC, MOUZA-NELUNG,PS-SADAR(255),KEONJHAR	ANIL KUMAR PADHI
845	BHUBANESHWAR	Balasore	Keonjhar-1	Odisha	M/S.Sarathi Kishan Seva Kendra Prop- Partha Sarathi Pahi	Smrutirekha Pahi , Narmada Pahi	At- Thakurpatna , Po-Rinki , PS- Town , Dist Keonjhar , Vill- Suakati , 758001	At- Thakurpatna , Po-Rinki , PS- Town , Dist Keonjhar , Vill- Suakati , 758001	14779420.25	SUB STANDARD	19/07/2023	Plot No-368/1031 , Khata No 113/201 , Vill- Suakati , Taluk Banspal ,SRO_ Kweonjhar area 0.48 Dec & Plot No-1048 , Khata No-447/722 , Maoza -Rinki , Taluk Sadar , Keonjhar Area -1.22 Dec	Partha Sarathi Pahi &Narmada Pahi



Display of information - Secured assets possessed under the SARFAESI Act, 2002													
Sl no	ZO	RO	BRANCH	STATE	BORROWER NAME	GUARANTOR NAME (WHEREVER APPLICABLE)	REGISTERED ADDRESS OF THE BORROWER	REGISTERED ADDRESS OF THE GUARANTOR(Wherever applicable)	Outstanding Amount ( In Rs)	Asset Classification	Date of Asset Classification	Details of security possessed	Name of the Title Holder of the security possessed
846	BHUBANESHWAR	Balasore	Keonjhar-1	Odisha	Partha Sarathi Pahi	Smrutirekha Pahi , Narmada Pahi	At- Thakurpatna , Po-Rinki , PS- Town , Dist Keonjhar , Vill- Suakati , 758001	At- Thakurpatna , Po-Rinki , PS- Town , Dist Keonjhar , Vill- Suakati , 758001	14779420.25	SUB STANDARD	19/07/2023	Plot No-368/ 1031 , Khata No 113/201 , Vill- Suakati , Taluk Banspal ,SRO_ Kweonjhar area 0.48 Dec & Plot No-1048 , Khata No-447/722 , Maoza -Rinki , Taluk Sadar , Keonjhar Area -1.22 Dec	Partha Sarathi Pahi &Narmada Pahi
847	BHUBANESHWAR	BALASORE	KESHADURPAL	ODISHA	M/S RATH ELECTRONICS PROP: DILLIP KUMAR RATH	RAJIB KUMAR RATH	AT PO-KESHADURPAL,PS-GHASIPURA,KEONJHAR-758025	AT PO-KESHADURPAL,PS-GHASIPURA,KEONJHAR-758025	4167127.91	Doubtful	01-05-2022	LAND AND BUILDING AT KHATA NO-654/131,PLOT NO-410/2783,MOUZA-KESHDURPAL,PS-GHASIPURA,AREA AC0.10DEC	DILLIP KUMAR RATH
848	BHUBANESHWAR	BALASORE	MANGALPUR	ODISHA	KABITA RANI PANDA	RAGHUNATH PANDA	AT/PO-DASRATHPUR,PS-MANGALPUR,JAJPUR	AT/PO-DASRATHPUR,PS-MANGALPUR,JAJPUR	363125.52	Doubtful	31/01/2018	LAND AND BUILDING AT PLOT NO-2778,KHATA NO-1067,CORRESPONDING SABIK PLOT NO-1742,KHATA NO-314,MOUZA-DASARATHPUR,AREA-AC0.25DEC	RAGHUNATH PANDA
849	BHUBANESHWAR	Balasore	Master Babu Complex , bhadrak	Odisha	Kamalakant Mishra	Sasmita Mishra , Sandeep kumar Mishra , Sanjeet kumar Mishra	At- Nua , Po- Antara , ,Via- Simulia , Balasore-756134	At- Nua , Po- Antara , ,Via- Simulia , Balasore-756134	3691894.00	Doubtful	31/03/2021	L & B ,Kahata no-375 , Plot No-924 , Area 0.10 Dec , At - Nua po- Antara , Via- Simulia , balasore & l & B , khata No 431/212 , Ploty No-167/1948 Area 0.20 Dec at Vill- Nua , Po- Antara , Via Simulia	Sadanand Mohanty & Kamalakant Mishra
850	BHUBANESHWAR	Balasore	Master Babu Complex , bhadrak	Odisha	Maa budhijagulai Verity Store , Prop- Sasmita Mishra	Madhusudan Moharana	At- Nua Po- Antara , Via - Simulia ,Balasore , 756134	At- Nua Po- Antara , Via - Simulia ,Balasore , 756134	1111243.00	Doubtful	31.03.2021	Khata No-320 , Plot No 1634 Area 0.08 Dec and Plot No-1636 Area 0.02 Dec , Plot No 1637 Arae 0.08 Dec At- Mauza - Nua , Po- Antara , Via Simulia , tehsil - Khaira No -153	Madhusudan Moharana
851	BHUBANESHWAR	Balasore	OT Road Balasore	Odisha	Manasa Ranjan Sethi	Gitanjali Sethi	At- Srikona , Po- Srikona , PS- Chandipur , Balasore , 756025	At- Srikona , Po- Srikona , PS- Chandipur , Balasore , 756025	318857.00	Doubtful	18/03/2020	L & B Khata no-1478/1436 , Plot no- 1579/8341 , Mauza -Srikona , Via- chandipur , Balasote -756025	Gitanjali Sethi
852	BHUBANESHWAR	Balasore	Roxy Road Baripada	Odisha	Mausoomi Sahoo	Subodh Chandra Sahu	At- Ward No-8 , PS- Baripada , Odisha , 757001	At- Ward No-8 , PS- Baripada , Odisha , 757001	421268.00	Doubtful	22/11/2020	L & B At- Khata No 301/262 , Plot No-543Unit No-8 , Sahara Sahi , PS- Baripada No.95 area 0.10 Dec	Subodh Chandra Sahu
853	BHUBANESHWAR	BALASORE	SAHADA	ODISHA	M/S MAA KANTIMANGALA VARIETY STORE PROP:NIHAR NUTAN DAS	SANJUKTA DAS	AT-NUANAND,PO-SERAPUR,PS-TIHIDI,BHADRAK-756126	AT-NUANAND,PO-SERAPUR,PS-TIHIDI,BHADRAK-756126	653330.00	Doubtful	31/03/2021	LAND AND BUILDING AT PLOT NO-557,KHATA NO-609,MOUZA-NUANAND,PS-TIHIDI,BHADRAK,AREA-AC0.110DEC	BHADAGRAHI MALLICK
854	BHUBANESHWAR	BALASORE	SATHIPUR	ODISHA	MANASI KHANDAI	BIMALA KHANDI	AT-RUMAPOSI,PO-RUDHIA,JAJPUR	AT-RUMAPOSI,PO-RUDHIA,JAJPUR	429034.00	LOSS	09-01-2010	LAND PROPERTY AT PLOT NO-1431,KHATA NO-107,MOUZA-SATHIPUR,PS-JAJPUR NO 2,TS-JAJPUR NO 2,JAJPUR AREA 0.050DEC	BIMALA KHANDAI
855	BHUBANESHWAR	BALASORE	SATHIPUR	ODISHA	RABINDRA JENA	DAITARI JENA	AT ALATRI,PO-PANIKOILI,JAJPUR	AT ALATRI,PO-PANIKOILI,JAJPUR	1499316.00	LOSS	20/04/2010	LAND PROPERTY AT KHATA NO-686/197,PLOT NO-1184,MOUZA--ALATRI,PO-PANIKOILI,JAJPUR,AREA AC0.025 DEC	RABINDRA JENA
856	BHUBANESHWAR	BALASORE	UDALA	ODISHA	M/S HIMANSHU JEWELLERY SHOP PROP:HIMANSHU BEHERA	CHANDRAMANI BEHERA	AT CINEMA HALL ROAD,UDALA,MAYURBHANJ-757041	AT-KHUNTAPAL,PO-SANBISWAL,PS-UDALA,MAYURBHANJ-757041	1184909.00	Doubtful	29/10/2019	LAND AND BUILDING AT PLOT NO-106/1378,KHATA NO-354/66,CINEMA HALL ROAD,MOUZA-KHUNTAPAL,UDALA,MAYURBHANJ-757041	CHANDRAMANI BEHERA
857	BHUBANESHWAR	Berhampur	COURTPETA	Odisha	MB PHARMACUETICALS	1. M/s M B Pharmaceuticals Prop: Divya Lochan Behera At: Braja Nagar, 3rd Lane Berhampur. 2. Divya Lochan Behera W/o Satrughan Behera AND Satrughan Behera S/o Subudhi Behera, Both AT: Vill: Hundata, PO: Hatapur, Purushottampur, Ganjam 761018	1. M/s M B Pharmaceuticals Prop: Divya Lochan Behera At: Braja Nagar, 3rd Lane Berhampur. 2. Divya Lochan Behera W/o Satrughan Behera AND Satrughan Behera S/o Subudhi Behera, Both AT: Vill: Hundata, PO: Hatapur, Purushottampur, Ganjam 761018	1. M/s M B Pharmaceuticals Prop: Divya Lochan Behera At: Braja Nagar, 3rd Lane Berhampur. 2. Divya Lochan Behera W/o Satrughan Behera AND Satrughan Behera S/o Subudhi Behera, Both AT: Vill: Hundata, PO: Hatapur, Purushottampur, Ganjam 761018	1018044.71	Doubtful	30-04-2021	Residential Land situated at Plot No 973/1617, covered under Khata No 303/230 of mouza: Purushottampur, Ganjam measuring to an Ac 0.041 dec or 1786 sft. bounded by East: Land of Rama Chandra Sahu, West: Land of Sukanti Sasmal, North: Vendees Land, South: Road	SATRUGHANA BEHERA
858	BHUBANESHWAR	Berhampur	COURTPETA	Odisha	Ajit Kumar Panda	1. Ajit Kumar Panda S/o Durga Madhab Panda, Main Road Tanganapalli, Ganjam 761003. 2) Durga Madhab Panda S/o Gopinath Panda, Main Road Tanganapalli, Ganjam 761003	1. Ajit Kumar Panda S/o Durga Madhab Panda, Main Road Tanganapalli, Ganjam 761003. 2) Durga Madhab Panda S/o Gopinath Panda, Main Road Tanganapalli, Ganjam 761003	1. Ajit Kumar Panda S/o Durga Madhab Panda, Main Road Tanganapalli, Ganjam 761003	691572.70	Doubtful	31.03.2021	Residential Land and Building belonging to Mr. Durga Madhab Panda (owner of the property) situated at Plot No. 1303/2835 covered under Khata No. 450/478 of Mouza Tanganapali, Ganjam Measuring to an extent of Ac. 0.012 Dec or 523 sq ft and bounded by East: Canal, West: Road, North: Site of Dinabandhu Roula, South: Site of Karuna Raula	Durga Madhab Panda

[illegible]

Display of information - Secured assets possessed under the SARFAESI Act, 2002													
Sl no	ZO	RO	BRANCH	STATE	BORROWER NAME	GUARANTOR NAME (WHEREVER APPLICABLE)	REGISTERED ADDRESS OF THE BORROWER	REGISTERED ADDRESS OF THE GUARANTOR(Wherever applicable)	Outstanding Amount ( In Rs)	Asset Classification	Date of Asset Classification	Details of security possessed	Name of the Title Holder of the security possessed
863	BHUBANESHWAR	Berhampur	Bellaguntha	Odisha	KAILASH CHANDRA SATAPATHY	1. Kailash Chandra Satapathy, S/o: Krupasindhu Satapathy, 2) Basanti Satapathy, W/o: Kailash Chandra Satapathy, 3) Laxmi Kanta Satapathy, S/o: Kailash Chandra Satapathy, All are At: Kumpapada, Via: Jagannathprasad, Ganjam, Odisha- 761121	1. Kailash Chandra Satapathy, S/o: Krupasindhu Satapathy, 2) Basanti Satapathy, W/o: Kailash Chandra Satapathy, 3) Laxmi Kanta Satapathy, S/o: Kailash Chandra Satapathy, All are At: Kumpapada, Via: Jagannathprasad, Ganjam, Odisha-761121	1. Kailash Chandra Satapathy, S/o: Krupasindhu Satapathy, 2) Basanti Satapathy, W/o: Kailash Chandra Satapathy, 3) Laxmi Kanta Satapathy, S/o: Kailash Chandra Satapathy, All are At: Kumpapada, Via: Jagannathprasad, Ganjam, Odisha-761121	2093011.44	Doubtful	17.04.2020	All that part of the property consisting of Land and Building situated on Plot No.: 5789 & 5790, Khata No.: 1321/179 under Revenue Mouza: Kumpapada, Tahasil: Jagannathprasad, Dist.: Ganjam in the name of Basanti Satapathy, Measuring Area: Ac.0.079 Dec., Bounded by East: House of Basanti Satapathy, West: Land of Hadia Nayak & Nakula Nayak, North: Road, South: Land of Dasarathi Nayak	Basanti Satapathy
864	BHUBANESHWAR			Odisha	M/s Lakshmi Cashew Industry Prop: B Madeya Patra	1.M/S LAKSHMI CASHEW INDUSTRIES, PROP:B.MADEYAPATRA, AT:BRAHAMNIAPALLI, CHATRAPUR, GANJAM, ODISHA - 761020, 02. B. MADEYAPATRA S/O LATE B.CHANDRU PATRA,AT: BRAHAMNIAPALLI,CHATRAPUR, GANJAM, ODISHA -761020, 03. B.KAMESUPATRA S/O LATE, B.LAXMAMA W/O: LATE B.CHANDRU PATRA AT: BRAHAMNIYAPALLI, CHATRAPUR GANJAM,ODISHA-761020 04. B.CHANDRUPATRA,AT:BRAHAMNIAPALLI,CHATRAPUR, GANJAM, ODISHA-761020, 05. B.TAMEYAPATRA S/O LATE B.CHANDRU PATRA,AT: BRAHAMNIAPALLI,CHATRAPUR, GANJAM, ODISHA-761020, 06. B.NAGAMMA PATRA D/O LATE B.CHANDRU PATRA ,AT:GHOLABANDHA,GOPLAPUR, GANJAM, ODISHA - 761020	1.M/S LAKSHMI CASHEW INDUSTRIES, PROP:B.MADEYAPATRA, AT:BRAHAMNIAPALLI, CHATRAPUR, GANJAM, ODISHA - 761020, 02. B. MADEYAPATRA S/O LATE B.CHANDRU PATRA,AT: BRAHAMNIAPALLI,CHATRAPUR, GANJAM, ODISHA -761020, 03. B.KAMESUPATRA S/O LATE, B.LAXMAMA W/O: LATE B.CHANDRU PATRA AT: BRAHAMNIYAPALLI, CHATRAPUR GANJAM,ODISHA-761020 04. B.CHANDRUPATRA,AT:BRAHAMNIAPALLI,CHATRAPUR, GANJAM, ODISHA-761020, 05. B.TAMEYAPATRA S/O LATE B.CHANDRU PATRA,AT: BRAHAMNIAPALLI,CHATRAPUR, GANJAM, ODISHA-761020, 06. B.NAGAMMA PATRA D/O LATE B.CHANDRU PATRA ,AT:GHOLABANDHA,GOPLAPUR, GANJAM, ODISHA - 761020	1.M/S LAKSHMI CASHEW INDUSTRIES, PROP:B.MADEYAPATRA, AT:BRAHAMNIAPALLI, CHATRAPUR, GANJAM, ODISHA - 761020, 02. B. MADEYAPATRA S/O LATE B.CHANDRU PATRA,AT: BRAHAMNIAPALLI,CHATRAPUR, GANJAM, ODISHA -761020, 03. B.KAMESUPATRA S/O LATE, B.LAXMAMA W/O: LATE B.CHANDRU PATRA AT: BRAHAMNIYAPALLI, CHATRAPUR GANJAM,ODISHA-761020 04. B.CHANDRUPATRA,AT:BRAHAMNIAPALLI,CHATRAPUR, GANJAM, ODISHA-761020, 05. B.TAMEYAPATRA S/O LATE B.CHANDRU PATRA,AT: BRAHAMNIAPALLI,CHATRAPUR, GANJAM, ODISHA-761020, 06. B.NAGAMMA PATRA D/O LATE B.CHANDRU PATRA ,AT:GHOLABANDHA,GOPLAPUR, GANJAM, ODISHA - 761020	3119055.50	LOSS	30.05.2018	1.EMD of Land and Building - Factory belonging to B.Madeya Patra (Owner of the Property), situated at BRAHMUNIA PALLI,VIA CHATRAPUR,DIST - GANJAM, ODISHA, Covered under Khatian No-296/363,Plot No-963/1905,Extent Ac.0.380 Dec and bounded by East Land of B. Hadiada Patro & others , West Land of B.CHANDURU PATRA & OTHERS , North Land of Satyamma, South Road & Land of Railways. 2. Land and Building - belonging to B. Chandru Patra (Owner of the Property), situated at BRAHMUNIA PALLI,VIA-CHATRAPUR,DIST -GANJAM, ODISHA, Covered under Khatian No-83,Plot No-1246/1538,Extent Ac.0.010 dec and bounded by East House of B. Ramaya Patra , West House of B. Madeya Patra& OTHERS , North Road, South site of D. Sanyasipatra.	B Madeya Patra, B Chandru Patra, and B Kamesu Patra
865	BHUBANESHWAR			Odisha	M/s Ajmer Cashew Products	1. M/s Ajmer Cashew Products, Mr. Akbar Baig (Prop), Bajrang Nagar, Jail Road, Chatrapur, Dist- Ganjam, 761020 . 2. Mr. Akbar Baig, S/o Sahajahan Baig, Bajrang nagar, Jail Road, Chatrapur, Dist- Ganjam, Odisha, 761020.	1. M/s Ajmer Cashew Products, Mr. Akbar Baig (Prop), Bajrang Nagar, Jail Road, Chatrapur, Dist- Ganjam, 761020 . 2. Mr. Akbar Baig, S/o Sahajahan Baig, Bajrang nagar, Jail Road, Chatrapur, Dist- Ganjam, Odisha, 761020.	1. M/s Ajmer Cashew Products, Mr. Akbar Baig (Prop), Bajrang Nagar, Jail Road, Chatrapur, Dist- Ganjam, 761020 . 2. Mr. Akbar Baig, S/o Sahajahan Baig, Bajrang nagar, Jail Road, Chatrapur, Dist- Ganjam, Odisha, 761020.	5518468.23	Doubtful	28.08.2022	All that part of the property consisting of Factory Land and building situated over plot No. 337/4537, Khata No. 441/2950, under Revenue Mouza: Chatrapur, tahasil: Chatrapur at Chatrapur, Ganjam Odisha in the name of Mr. Akbar Baig, S/o Sahajahan Baig, AT-Bajrang Nagar, Jail Road Chatrapur measuring Ac 0.040 Dec. Bounded by East: Road, West: Drain, North: Plot No-29 Land, South: Plot no-31 Land.	Akbar Baig
866	BHUBANESHWAR			Odisha	Bhagyalaxmi Biswal	1. Ms. Bhagyalaxmi Biswal, D/o Abhimanyu Biswal/Surakhya Biswal, Ramnagar, 2nd lane, Kamapalli, Berhampur, Dist Ganjam, Odisha - 760002. 2. Nilakanta Mohanty S/o Sudersan Mohanty, Sastrinagar - 2, Berhampur, Ganjam dist, Odisha - 761018	1. Ms. Bhagyalaxmi Biswal, D/o Abhimanyu Biswal/Surakhya Biswal, Ramnagar, 2nd lane, Kamapalli, Berhampur, Dist Ganjam, Odisha - 760002. 2. Nilakanta Mohanty S/o Sudersan Mohanty, Sastrinagar - 2, Berhampur, Ganjam dist, Odisha - 761018	1. Ms. Bhagyalaxmi Biswal, D/o Abhimanyu Biswal/Surakhya Biswal, Ramnagar, 2nd lane, Kamapalli, Berhampur, Dist Ganjam, Odisha - 760002. 2. Nilakanta Mohanty S/o Sudersan Mohanty, Sastrinagar - 2, Berhampur, Ganjam dist, Odisha - 761018	1833035.46	Doubtful	31.03.2020	Land with Foundation structure over plot No 4267/15639/16837, Khata No. 1530/7941 , Mouza Bhabinipur, Revenue Circle Badakusasthali, PS Berhampur Sadar Tahasil Kanisi, Berhampur area of house site measuring total extent Ac. 0.014 Dec in the name of Ms. Bhagyalaxmi Biswal. bounded by East: Site of Nilakantha Mohanty, West; Site of Santosh Kumar Sahu & Laxmikanta Padhi, North: Plot No 4244, South: Road	Bhagyalaxmi Biswal

Display of information - Secured assets possessed under the SARFAESI Act, 2002													
Sl no	ZO	RO	BRANCH	STATE	BORROWER NAME	GUARANTOR NAME (WHEREVER APPLICABLE)	REGISTERED ADDRESS OF THE BORROWER	REGISTERED ADDRESS OF THE GUARANTOR(Wherever applicable)	Outstanding Amount ( In Rs)	Asset Classification	Date of Asset Classification	Details of security possessed	Name of the Title Holder of the security possessed
867	BHUBANESHWAR	Berhampur	GOSANINUAGAON	Odisha	Mukta Das	1.Smt. Mukta Das W/o Bana Das Laxmi Street Near Bauri street Bijipur , Berhampur -760001. 2.Smt. Chandrakala Rout, Laxmi Street , Near Bauri Street, Bijipur , Berhampur 760001. 3.Sri Kedar Rout S/o Chandrakala Rout, Laxmi Street , Near Bauri Street, Bijipur , Berhampur 760001.	1.Smt. Mukta Das W/o Bana Das Laxmi Street Near Bauri street Bijipur , Berhampur - 760001. 2.Smt. Chandrakala Rout, Laxmi Street , Near Bauri Street, Bijipur , Berhampur 760001. 3.Sri Kedar Rout S/o Chandrakala Rout, Laxmi Street , Near Bauri Street, Bijipur , Berhampur 760001.	1.Smt. Mukta Das W/o Bana Das Laxmi Street Near Bauri street Bijipur , Berhampur -760001. 2.Smt. Chandrakala Rout, Laxmi Street , Near Bauri Street, Bijipur , Berhampur 760001. 3.Sri Kedar Rout S/o Chandrakala Rout, Laxmi Street , Near Bauri Street, Bijipur , Berhampur 760001.	260198.27	Doubtful	13.07.2022	All that part of the Property consisting of Land and Building situated on Plot No 251 Khata No 782 Under Revenue Mouza: Bijipur, Tahasil: Bijipur at Laxmi Street, Bauri Sahi, Berhampur Dist: Ganjam in the name of Smt. Mukta Das measuring Ac 0.008 Dec, Bounded on the East: House of Padma Das, West: House of Kuntala Das, North: House of Subudhi Sethi, South: Road	Mukta Das
868	BHUBANESHWAR			Odisha	M/S JAGANNATH GROCERY SHOP	M/S JAGANNATH GROCERY SHOP(Borrower) and Prop: SUKESH KUMAR PANDA, Vill: Jalaswarakhandi, Post: Pratapur, Ganjam Odisha. SUKESH KUMAR PANDA, Vill: Jalaswarakhandi, Post: Pratapur, Ganjam Odisha. SUSILA PANDA, Vill: Jalaswarakhandi, Post: Pratapur, Ganjam Odisha.	M/S JAGANNATH GROCERY SHOP(Borrower) and Prop: SUKESH KUMAR PANDA, Vill: Jalaswarakhandi, Post: Pratapur, Ganjam Odisha. SUKESH KUMAR PANDA, Vill: Jalaswarakhandi, Post: Pratapur, Ganjam Odisha. SUSILA PANDA, Vill: Jalaswarakhandi, Post: Pratapur, Ganjam Odisha.	M/S JAGANNATH GROCERY SHOP(Borrower) and Prop: SUKESH KUMAR PANDA, Vill: Jalaswarakhandi, Post: Pratapur, Ganjam Odisha. SUKESH KUMAR PANDA, Vill: Jalaswarakhandi, Post: Pratapur, Ganjam Odisha. SUSILA PANDA, Vill: Jalaswarakhandi, Post: Pratapur, Ganjam Odisha.	835315.73	Doubtful	28.02.2022	All that part of the Property consisting of Residential Land and Building situated in the southern row of Ekadanda Street over Khatian Sl. No.408, Plot No 1624, under revenue village/Mouza: JALASWARAKHANDI, Po: Pratapur, SRO/Tahsil: Purushottampur, Dist Ganjam Ac. 0.045 Decimal belonging to Mrs. Susila Panda, W/o late Harihara Panda, Vill: Jalaswarakhandi, Po: Pratapur, Dist Ganjam bounded by East: House of Laxmi Charan Panigrahi, West: Biswanath Das, North: Road, South: Rushikulya River.	Mrs. Susila Panda, W/o late Harihara Panda,
869	BHUBANESHWAR			Odisha	MR SAROJ KUMAR NAYAK	1. MR. SAROJ KUMAR NAYAK S/O: RAMESH CHANDRA NAYAK AT: BINCHANA, PO: LUNIPADA SASAN, PS: GANGAPUR, DIST: GANJAM, ODISHA PIN-761123 2. MRS. KANAKLATA NAYAK W/O: SAROJ KUMAR NAYAK AT: BINCHANA PO: LUNIPADA SASAN , PS: GANGAPUR, DIST: GANJAM, ODISHA PIN-761123	1. MR. SAROJ KUMAR NAYAK S/O: RAMESH CHANDRA NAYAK AT: BINCHANA, PO: LUNIPADA SASAN, PS: GANGAPUR, DIST: GANJAM, ODISHA PIN-761123 2. MRS. KANAKLATA NAYAK W/O: SAROJ KUMAR NAYAK AT: BINCHANA PO: LUNIPADA SASAN , PS: GANGAPUR, DIST: GANJAM, ODISHA PIN-761123	1. MR. SAROJ KUMAR NAYAK S/O: RAMESH CHANDRA NAYAK AT: BINCHANA, PO: LUNIPADA SASAN, PS: GANGAPUR, DIST: GANJAM, ODISHA PIN-761123 2. MRS. KANAKLATA NAYAK W/O: SAROJ KUMAR NAYAK AT: BINCHANA PO: LUNIPADA SASAN , PS: GANGAPUR, DIST: GANJAM, ODISHA PIN-761123	927667.50	Doubtful	27-02-2021	EMD OF LAND AND BUILDING SITUATED OVER PLOT NO. 422 KHATA NO. 454/77 UNDER MOUZA: BINCHANA, TAHASIL: BELLAGUNTHA, AT BINCHANA DIST: GANJAM IN THE NAME OF SAROJ KUMAR NAYAK, MEASURING A0.040DEC BOUNDED:- EAST BY:- BACK YARD ROAD, WEST BY:-ROAD, NORTH BY:- VILLAGE ROAD, SOUTH BY:- GVT LAND	SAROJ KUMAR NAYAK
		Berhampur	GOBARA										

Display of information - Secured assets possessed under the SARFAESI Act, 2002													
Sl no	ZO	RO	BRANCH	STATE	BORROWER NAME	GUARANTOR NAME (WHEREVER APPLICABLE)	REGISTERED ADDRESS OF THE BORROWER	REGISTERED ADDRESS OF THE GUARANTOR(Wherever applicable)	Outstanding Amount ( In Rs)	Asset Classification	Date of Asset Classification	Details of security possessed	Name of the Title Holder of the security possessed
870	BHUBANESHWAR			Odisha	Rabindranath Sethi	01. Rabindranath Sethi, S/o: Khadala Sethi. Permenant Resident of Kadapada, Po: Balipadar, Dist: Ganjam, Odisha-761117, 02. Manorama Sethi, W/o: Rabindranath Sethi, Permanent Resident at Kadapada, Po: Balipadar, Dist: Ganjam, Pin: 761117, 03. Manorama Sethi, Permentaly Qtr No A-400, Sec II, NALCO Township (mining operator), Damnjodi-763008, Dist: Koraput, Odisha	01. Rabindranath Sethi, S/o: Khadala Sethi. Permenant Resident of Kadapada, Po: Balipadar, Dist: Ganjam, Odisha-761117, 02. Manorama Sethi, W/o: Rabindranath Sethi, Permanent Resident at Kadapada, Po: Balipadar, Dist: Ganjam, Pin: 761117, 03. Manorama Sethi, Permentaly Qtr No A-400, Sec II, NALCO Township (mining operator), Damnjodi-763008, Dist: Koraput, Odisha	01. Rabindranath Sethi, S/o: Khadala Sethi. Permenant Resident of Kadapada, Po: Balipadar, Dist: Ganjam, Odisha-761117, 02. Manorama Sethi, W/o: Rabindranath Sethi, Permanent Resident at Kadapada, Po: Balipadar, Dist: Ganjam, Pin: 761117, 03. Manorama Sethi, Permentaly Qtr No A-400, Sec II, NALCO Township (mining operator), Damnjodi-763008, Dist: Koraput, Odisha	1491296.98	LOSS	24.04.2018	EMD of Land and Building-Residential belonging to Rabindranath Sethi, situated at Kadapada Revenue Mouza, Kh No 527/93, Plot No 719/1066, Extent Ac 0.196 dec, Balipadar, Ganjam, bounded by East: Land of Seller Rudra Narayan Patra, West: Land of Manjula Pradhan, North: Road, South: Danda	Rabindranath Sethi
		Berhampur	Bellaguntha										
871	BHUBANESHWAR			Odisha	Pramod Kumar Arukha	1) Pramod Kumar Arukha, S/o: Late Lingaraj Arukha, At/P.O.: Khamarpalli, Via: Baragaon, P.O/P.S: Jagannathprasad, Dist: Ganjam, Odisha-761120, 2) Kandha Charan Arukha, S/o: Duryodhan Arukha, Vill: Khamarpalli, Dist: Ganjam, 3) Sumanta Dihudi, S/o: Sanyasi Dihudi, P.O./P.S.: Jagannathprasad, Ganjam,PIN- 761120	1) Pramod Kumar Arukha, S/o: Late Lingaraj Arukha, At/P.O.: Khamarpalli, Via: Baragaon, P.O/P.S: Jagannathprasad, Dist: Ganjam, Odisha-761120, 2) Kandha Charan Arukha, S/o: Duryodhan Arukha, Vill: Khamarpalli, Dist: Ganjam, 3) Sumanta Dihudi, S/o: Sanyasi Dihudi, P.O./P.S.: Jagannathprasad, Ganjam,PIN- 761120	1) Pramod Kumar Arukha, S/o: Late Lingaraj Arukha, At/P.O.: Khamarpalli, Via: Baragaon, P.O/P.S: Jagannathprasad, Dist: Ganjam, Odisha-761120, 2) Kandha Charan Arukha, S/o: Duryodhan Arukha, Vill: Khamarpalli, Dist: Ganjam, 3) Sumanta Dihudi, S/o: Sanyasi Dihudi, P.O./P.S.: Jagannathprasad, Ganjam,PIN- 761120	902358.62	LOSS	19.12.2019	Residential Land and Building situated over Plot No.: 1952/4277, Khata No.: 405/134, under Revenue mouza: Khamarpalli, Tahasil: Jagannathprasad, At: Khamarpalli, Bellaguntha, Ganjam in the name of Pramod Kumar Arukha, Measuring Area: Ac.0.40 Dec., Bounded by East: House of Dukhishyam Arukha, West: House of Abhimanyu Arukha, North: property of Harikrushna Arukha, South: Road	Pramod Kumar Arukha
		Berhampur	Bellaguntha										
872	BHUBANESHWAR			Odisha	Rabindra Nayak	1. Rabindra Nayak S/o Bijaya Nayak, At: Raipalli, PO: Titilisingi, Via:m Kullada, Ganjam Odisha 761131. 2. Bijaya Nayak S/o Sahadeba Nayak, At: Raipalli, PO: Titilisingi, Via:m Kullada, Ganjam Odisha 761131	1. Rabindra Nayak S/o Bijaya Nayak, At: Raipalli, PO: Titilisingi, Via:m Kullada, Ganjam Odisha 761131. 2. Bijaya Nayak S/o Sahadeba Nayak, At: Raipalli, PO: Titilisingi, Via:m Kullada, Ganjam Odisha 761131	1. Rabindra Nayak S/o Bijaya Nayak, At: Raipalli, PO: Titilisingi, Via:m Kullada, Ganjam Odisha 761131. 2. Bijaya Nayak S/o Sahadeba Nayak, At: Raipalli, PO: Titilisingi, Via:m Kullada, Ganjam Odisha 761131	894105.70	Doubtful	31.03.2021	Residential Land situated at Baliapata Mouza, SRO/Tahasil: Ghumusar, Bhanjanagar, Dist: Ganjam in khata No: 168/100, Plot No: 767/1208, Extent of Area: AC 0.200 Dec belonging to to Rabindra Nayak S/o Bijaya Nayak, Bounded by East: Land of Uma Charan Pradhan, West: Land of Satrugnan Pradhan, South: Plot No: 768 belongs to Rabindra nayak, North: Road. (2) Residential Land situated at Raipalli Mouza, SRO/Tahasil: Ghumusar, Bhanjanagaer, Dist: Ganjam, Odisha in Khata No: 123, Plot No 995, Extent: AC 0.030 Dec belonging to Bijaya Nayak S/o Sahadev Nayak, Bounded by East: Land of Lingaraj Pradhan, South: Land of Kasinath Gouda, North: Land of Trinath Nayak, West: Road.	Rabindra Nayak
		Berhampur	Kullada										

Display of information - Secured assets possessed under the SARFAESI Act, 2002													
Sl no	ZO	RO	BRANCH	STATE	BORROWER NAME	GUARANTOR NAME (WHEREVER APPLICABLE)	REGISTERED ADDRESS OF THE BORROWER	REGISTERED ADDRESS OF THE GUARANTOR(Wherever applicable)	Outstanding Amount ( In Rs)	Asset Classification	Date of Asset Classification	Details of security possessed	Name of the Title Holder of the security possessed
873	BHUBANESHWAR	Berhampur	Rambha	Odisha	Ranjan Kumar Nahak	1. Ranjan Kumar Nahak S/o Rama chandra nahak, At-Madhurchua PO-Rambha, Ganajm Odisha 761028. 2. Mrs. Gurubari Nahak W/o Rama Chandra Nahak, At-Madhurchua PO-Rambha, Ganajm Odisha 761028. (Mortgagor and Guarantor) 3. Bikram Kumar Nahak S/o Hadu Badhu Nahak, At-Madhurchua PO-Rambha, Ganajm Odisha 761028.	1. Ranjan Kumar Nahak S/o Rama chandra nahak, At-Madhurchua PO-Rambha, Ganajm Odisha 761028. 2. Mrs. Gurubari Nahak W/o Rama Chandra Nahak, At-Madhurchua PO-Rambha, Ganajm Odisha 761028. (Mortgagor and Guarantor) 3. Bikram Kumar Nahak S/o Hadu Badhu Nahak, At-Madhurchua PO-Rambha, Ganajm Odisha 761028.	1. Ranjan Kumar Nahak S/o Rama chandra nahak, At-Madhurchua PO-Rambha, Ganajm Odisha 761028. 2. Mrs. Gurubari Nahak W/o Rama Chandra Nahak, At-Madhurchua PO-Rambha, Ganajm Odisha 761028. (Mortgagor and Guarantor) 3. Bikram Kumar Nahak S/o Hadu Badhu Nahak, At-Madhurchua PO-Rambha, Ganajm Odisha 761028.	253720.07	Doubtful	31.03.2021	Residential L&B situated at NAC Main Road in front of High School, Mouza: Madhurchua, PS: Rambha, Tahsil: Khallikote, Ganjam Odisha over Plot No. 513, Khata No. 195 (Old), Khata No. 312/213 (New) measuring to an extent Ac 0.036 Dec belonging to Mrs. Gurubari Nahak W/o Rama Chandra Nahak at Madhurchua Rambha, Bounded by East: House of Rama Chandra Nahak, West: House of Bhikari Nahaka, South: Jogi Mahapatra, North : Raod	Gurubari Nahak
874	BHUBANESHWAR			Odisha	MATRUSHAKTI BUILDING	Matru Shakti Building Construction, Prop Dibakar Panda ,S/o Ramakrushna Panda Basanta Bihar ,3rd Lane , Ambapua, berhampur , Dist : Ganjam . 2.Mr. Dibakar Panda , S/o Ramakrushna Panda At /po: Aladiagaon via: Pratapur, purushottampur, Dist :Ganjam (Odisha)-761018. 3.Mrs. Sasmita Panigrahi (legal heir of guarantor Late Mr. Siba Shankar Panda) W/o Late Siba Shankar Panda,At /po: Aladiagaon via: Pratapur, purushottampur, Dist :Ganjam (Odisha)-761018.	Matru Shakti Building Construction, Prop Dibakar Panda ,S/o Ramakrushna Panda Basanta Bihar ,3rd Lane , Ambapua, berhampur , Dist : Ganjam . 2.Mr. Dibakar Panda , S/o Ramakrushna Panda At /po: Aladiagaon via: Pratapur, purushottampur, Dist :Ganjam (Odisha)-761018. 3.Mrs. Sasmita Panigrahi (legal heir of guarantor Late Mr. Siba Shankar Panda,At /po: Aladiagaon via: Pratapur, purushottampur, Dist :Ganjam (Odisha)-761018.	Matru Shakti Building Construction, Prop Dibakar Panda ,S/o Ramakrushna Panda Basanta Bihar ,3rd Lane , Ambapua, berhampur , Dist : Ganjam . 2.Mr. Dibakar Panda , S/o Ramakrushna Panda At /po: Aladiagaon via: Pratapur, purushottampur, Dist :Ganjam (Odisha)-761018. 3.Mrs. Sasmita Panigrahi (legal heir of guarantor Late Mr. Siba Shankar Panda) W/o Late Siba Shankar Panda,At /po: Aladiagaon via: Pratapur, purushottampur, Dist :Ganjam (Odisha)-761018.	1951240.50	Doubtful	27-04-2020	Residential Land belonging Sri Dibakar panda S/o Ramakrushna Panda , situated at plot no 79/5732, Khata No. 442/3305, T. S No. 59, Extent Ac.0.023 Dec Revenue Mouza : Ambapua , Bima Nagar 5th lane, Ambapua , Berhampur Dist :Ganjam ( Odisha )	DIBAKAR PANDA
875	BHUBANESHWAR	Berhampur	Digapahandi	Odisha	Oilless Food Industry	1. M/s Oilless Food Industry Prop. Mrs. Hingala Tilatama Reddy, At/PO: Gokarnapur, Diagapahandi, Ganjam, Odisha 761012. 2. Mr. Hingala Surendra Reddy S/o Hingala Somanath Reddy, At/PO: Gokarnapur, Diagapahandi, Ganjam, Odisha 761012.	1. M/s Oilless Food Industry Prop. Mrs. Hingala Tilatama Reddy, At/PO: Gokarnapur, Diagapahandi, Ganjam, Odisha 761012. 2. Mr. Hingala Surendra Reddy S/o Hingala Somanath Reddy, At/PO: Gokarnapur, Diagapahandi, Ganjam, Odisha 761012.	1. M/s Oilless Food Industry Prop. Mrs. Hingala Tilatama Reddy, At/PO: Gokarnapur, Diagapahandi, Ganjam, Odisha 761012. 2. Mr. Hingala Surendra Reddy S/o Hingala Somanath Reddy, At/PO: Gokarnapur, Diagapahandi, Ganjam, Odisha 761012.	1149106.67	Doubtful	10.10.2022	All that part of the property consisting of land and building situated over Plot No. 3717, Khata No.669, under Revenue Mouza: Gokarnapur, Tahasil/SRO: Digapahandi at Ganjam Odisha in the name of Sri Hingala Surendra Reddy, measuring to an Extent AC 0.020 Dec or 871 sq ft Bounded : On the North by Road, On the South by Land of Sibaram Maharana, On the East by House of H Raghunath Reddy, On the West by House of H kasturi	Hingala Surendra Reddy

Display of information - Secured assets possessed under the SARFAESI Act, 2002													
Sl no	ZO	RO	BRANCH	STATE	BORROWER NAME	GUARANTOR NAME (WHEREVER APPLICABLE)	REGISTERED ADDRESS OF THE BORROWER	REGISTERED ADDRESS OF THE GUARANTOR(Wherever applicable)	Outstanding Amount ( In Rs)	Asset Classification	Date of Asset Classification	Details of security possessed	Name of the Title Holder of the security possessed
876	BHUBANESHWAR	Berhampur	Berhampur 3	Odisha	Sunita Majhi	Mrs. Binodini Parida W/o Brundaban Parida At Kalua Street, Bijipur Berhampur Ganjam Odisha 760001 2. Mrs. Swapna Rani Parida W/o Sudhir Parida At- At Kalua Street, Bijipur Berhampur Ganjam Odisha 760001 3. Mrs. Sujata Parida W/o Samir Kumar Parida At- At Kalua Street, Bijipur Berhampur Ganjam Odisha 760001 4. Mr. Krushna Charan Majhi S/o Guru Charan Majhi At- Hill Patna 1st Lane near Niyati Apartments Berhampur Odisha 760001.	1. Mrs. Sunita Majhi W/o Krishna Charan Majhi, Main Road, Janana Hospital Road, Berhampur Ganjam Odisha 760001 (Mortgagor) 2. Mr. Brundaban Parida S/o late Kaibal Parida At- Kalua Street, Bijipur Berhampur Ganjam Odisha 760001 (Mortgagor) 3. Mr. Sudhir Kumar Parida S/o Brundaban Parida At Kalua Street, Bijipur Berhampur Ganjam Odisha 760001 (Mortgagor) 4. Mr. Banaja Kumar Parida S/o Brundaban Parida At Kalua Street, Bijipur Berhampur Ganjam Odisha 760001 (Mortgagor) 5. Mr. Samir Kumar Parida S/o Brundaban Parida At Kalua Street, Bijipur Berhampur Ganjam Odisha 760001 (Mortgagor)	Mrs. Binodini Parida W/o Brundaban Parida At Kalua Street, Bijipur Berhampur Ganjam Odisha 760001 2. Mrs. Swapna Rani Parida W/o Sudhir Parida At- At Kalua Street, Bijipur Berhampur Ganjam Odisha 760001 3. Mrs. Sujata Parida W/o Samir Kumar Parida At- At Kalua Street, Bijipur Berhampur Ganjam Odisha 760001 4. Mr. Krushna Charan Majhi S/o Guru Charan Majhi At- Hill Patna 1st Lane near Niyati Apartments Berhampur Odisha 760001.	1035000.00	SUB STANDARD	31.03.2023	EMG of all that part and Parcel of Residential Land and Building (Homestead) situated at Revenue Mouza: Bijipur, Revenue Circle- Bhapur, PS: Berhampur, Tahasil: Berhampur, SRO/MC: Berhampur-I, Ganjam Odisha covered under Khata No: 94, Plot No: 388 extent of Ac. 0.036 Dec out of Ac. 0.046 Dec Area 1568 sqft	1. Mrs. Sunita Majhi W/o Krishna Charan Majhi, Main Road, Janana Hospital Road, Berhampur Ganjam Odisha 760001 (Mortgagor) 2. Mr. Brundaban Parida S/o late Kaibal Parida At- Kalua Street, Bijipur Berhampur Ganjam Odisha 760001 (Mortgagor) 3. Mr. Sudhir Kumar Parida S/o Brundaban Parida At Kalua Street, Bijipur Berhampur Ganjam Odisha 760001 (Mortgagor) 4. Mr. Banaja Kumar Parida S/o Brundaban Parida At Kalua Street, Bijipur Berhampur Ganjam Odisha 760001 (Mortgagor) 5. Mr. Samir Kumar Parida S/o Brundaban Parida At Kalua Street, Bijipur Berhampur Ganjam Odisha 760001 (Mortgagor)
877	BHUBANESHWAR					Mr. Kunja Bihari Panigrahi S/o Sabar Panigrahi, Vill: Tentuapada J.P- Jakar, PS: K Nuagaon, Tentuapada, Ganjam Odisha 761011	Mr. Pabitra Mohan Panigrahi S/o K B Panigrahi, Vill: Tentuapada, PO: Dabarasingi, Nuapada, Tentuapada, Ganjam Odisha 761011	Mr. Kunja Bihari Panigrahi S/o Sabar Panigrahi, Vill: Tentuapada J.P- Jakar, PS: K Nuagaon, Tentuapada, Ganjam Odisha 761011	1350685.00	SUB STANDARD	07.07.2023	House Site Situated over Khata No. 230, Plot No: 1478 measuring Ac 0.015 Dec and Khata No. 211/148, Plot No: 1480 measuring Ac 0.015 Dec, totaling Ac 0.030 Dec stands in the name of Sri. Kunja Bihari Panigrahi, Mouza: Tentuapada, Tahasil: Digapahandi, Jakara R.I., SRO -Digapahandi, Ganjam, Odisha Boundaries for Plot 1480: East: House of Umacharana Panigrahy, West: House of Nityananda Sahu, North: Self and South: Road. Boundaries for Plot 1478: East: G.B. of Uma Charan Panigrahy, West: House of Nityananda Sahu, North: Land of Niranjan Sahu and South: Self	Mr. Kunja Bihari Panigrahi S/o Sabar Panigrahi, Vill: Tentuapada J.P- Jakar, PS: K Nuagaon, Tentuapada, Ganjam Odisha 761011
878	BHUBANESHWAR					Mrs. Pramila Mahanty W/o Ghasiram Mahanti, Ohulbani Sahi, Po/PS: Phulbani, Dist-Kandhamal, Odisha-762001	Pradipta Mohanty S/o Ghasiram Mohanty, Phulbani Sahi, Phulbani Kandhamal District	Mrs. Pramila Mahanty W/o Ghasiram Mahanti, Ohulbani Sahi, Po/PS: Phulbani, Dist-Kandhamal, Odisha-762001	268286.00	Doubtful	29.10.2022	All that part of the property consisting of Land and Building situated over Plot No. 915/1185, Khata No. 238/129, under Revenue Mouza: Phulbani Sahi, SRO: Kandhamal, Phulbani, Tahasil: Khondmal (Phulbani), Police Station: Phulbani Town( No.126) , Kissam: Gharabari-II Dist:- Kandhamal Orissa in the name of Mrs. Pramila Mahanty, measuring Hc 0.020 R East: Suniti Pattnayak, West: Sakuntala Sahu, North: Road and South: Narayan Pradhan	Mrs. Pramila Mahanty W/o Ghasiram Mahanti, Ohulbani Sahi, Po/PS: Phulbani, Dist-Kandhamal, Odisha-762001
879	BHUBANESHWAR					Tara Sahu W/o Binod Chandra Sahu At-2 <sup>nd</sup> Gouda Street Balaji Pentho Street Berhampur Ganjam 760002 Muktamala Gantayat, Legal Heir of Manjula Kumari Gantayat, near Gate bazaar Mitra Sahi PO: Berhampur 760002	Binod Chandra Sahu S/o Raghunath Sahu At-2 <sup>nd</sup> Gouda Street Balaji Pentho Street Berhampur Ganjam 760002	Tara Sahu W/o Binod Chandra Sahu At-2 <sup>nd</sup> Gouda Street Balaji Pentho Street Berhampur Ganjam 760002 Muktamala Gantayat, Legal Heir of Manjula Kumari Gantayat, near Gate bazaar Mitra Sahi PO: Berhampur 760002	253418.60	SUB STANDARD	28.02.2023	Residential land and Building belongin to Tara Sahu and Muktimala Gantayat (Legal Heir of Manjula Kumari Gantayat) (owners of the Property) situated at Plot No. 210/2071 covered under Khata No. 344/516, ward No. 7 of BMC, Northern row of Balajipentho Street of Mouza Madabhapur, Berhampur measuring to an extent of Ac. 0.009 Dec Boundaries: East: Road, West: House of Narasingha Dalai, North: House of Basanti Kothia, South: Road.	Tara Sahu W/o Binod Chandra Sahu At-2 <sup>nd</sup> Gouda Street Balaji Pentho Street Berhampur Ganjam 760002 Muktamala Gantayat, Legal Heir of Manjula Kumari Gantayat, near Gate bazaar Mitra Sahi PO: Berhampur 760002
880	BHUBANESHWAR					Mrs. Bimala Sahoo W/o Jagannath Sahoo At/Po: Dighiri, Khurda	Mr. Jagannath Sahoo S/o Late Chintamani Sahoo	Mrs. Bimala Sahoo W/o Jagannath Sahoo At/Po: Dighiri, Khurda	893324.71	Doubtful	01.03.2021	EMD of Rural Residential Land to an extent of Ac 0.178 Dec over Plot No: 19 Khata No: 409/20 Mandalsingh Mouza, Tahasil: Bolagarh, Khurda Odisha belonging to Mrs. Bimala Sahoo Boundaries East: Bansidhar Chhotaray West: Benudhar Sahoo North: Manguli Barad South: Road	Mrs. Bimala Sahoo W/o Jagannath Sahoo At/Po: Dighiri, Khurda
881	BHUBANESHWAR					M/s Binayak Traders	Binayak Traders	Z.A. Mrs. Chinari Madhuri Prusty W/o Late Chitambar Prusty, At- Village: Padmanabhapur (<ain Road) Post- Padmanabhapur, PS: Digapahandi, Tahasil- Digapahandi, Ganjam Odisha	4166000.00	SUB STANDARD	05.07.2023	All that part of Property consisting of Land and Building situated over Khata No: 236/425, Plot No: 455/3229 , measuring to an extent of Ac. 0.077 Dec AND Khata No: 236/425, Plot No: 492/3230 measuring Extent Ac. 0.003 Dec Both Plots totals to Ac. 0.80 Dec, Village and Mouza: Old Bhapur (New- Rajendrapur), Berhampur within the Sub-Registration Jurisdiction, Tahasil: Berhampur, PS: Berhampur Town, Ganjam Odisha. Both Plots are jointly situated. Boundaries: East: House of Narayan Khadanga, West: Road, South: 5 feet Lane (Lane) , North:30 feet Lane (Road)	A. Mrs. Chinari Madhuri Prusty W/o Late Chitambar Prusty, At-Village: Padmanabhapur (<ain Road) Post- Padmanabhapur, PS: Digapahandi, Tahasil- Digapahandi, Ganjam Odisha



Display of information - Secured assets possessed under the SARFAESI Act, 2002													
Sl no	ZO	RO	BRANCH	STATE	BORROWER NAME	GUARANTOR NAME (WHEREVER APPLICABLE)	REGISTERED ADDRESS OF THE BORROWER	REGISTERED ADDRESS OF THE GUARANTOR(Wherever applicable)	Outstanding Amount ( In Rs)	Asset Classification	Date of Asset Classification	Details of security possessed	Name of the Title Holder of the security possessed
882	BHUBANESHWAR	BHUBANESWAR	MADHUSUDAN NAGAR	ODISHA	ASHUTOSH PADHI	Smt Subhalaxmi Mishra	L.3/3, Unit-3, Labour Colony Kharvel Nagar, Bhubaneswar- 751001	L.3/3, Unit-3, Labour Colony Kharvel Nagar, Bhubaneswar- 751001	3720000.00			All that piece and parcel of land belonging to Ashutosh Padhi situated at Flat No. B/002, Block-II, Jagannath Enclave, Khata No. 611/1174, Plot No. 234/4368, Khata No. 611/1175, Plot No. 234/4268/4524, Khata No. 611/1725, Plot No. 235/5834, near Damana square, Chandrasekharpur, Bhubaneswar- 751016 measuring 1200.44 sq.ft.	ASHUTOSH PADHI
883	BHUBANESHWAR	BHUBANESWAR	Madhusudhan Nagar	ODISHA	Satyajit Panda	Sri Debabrata Nayak	Plot No. 2169(part) Kedar Gouri Road, Bhubaneswar- 751002	Geeta Niwas, Ravi Talkies Road Near Brajabandhu Kalyana Mandap Bhubaneswar- 751002	4537000.00			ALL that piece and parcel of residential flat bearing flat no 32, of Royal Residency, over plot no-877/2619 (GA plot no. N/3-71), Khata no-1427(GA), Mouza - Jaydev Vihar(unit-16), Bhubaneswar, Dist - Khurda, Pin - 751015 belonging to Mr. Satyajit Panda and bounded by North -Flat no.31, South - Open passage, East - Open passage, West - Open Passage.	Satyajit Panda
884	BHUBANESHWAR	BHUBANESWAR	BARAMUNDA	ODISHA	GYANARANJAN MOHARATHA	NA		NA	950000.00				GYANARANJAN MOHARATHA
885	BHUBANESHWAR	BHUBANESWAR	MADHUSUDAN NAGAR	ODISHA	STEEL TECH	Smt Subhalaxmi Mishra	L. 3/3, Labour Colony, Kharvela Nagar, Bhubaneswar- 751001	L. 3/3, Labour Colony, Kharvela Nagar, Bhubaneswar- 751001	4211000.00			Khata No. 474/1607, Plot No. 6, IDCO Plot No. A, 24/D, Mouza- Patia, Chandaka Industrial Estate, Ps- Infocity, Ts- Bhubaneswar, Dist- Khurda, Odisha- 751024, Total Land Area- Ac 0.197 Dc (85815ft)	ASHUTOSH PADHI
886	BHUBANESHWAR	BHUBANESWAR	STATION SQUARE BRANCH	ODISHA	ODI PLAST	NA	Plot No. 58/E, Bhagbanpur Industrial Area, Patrapada, Bhubaneswar- 751009	NA	10872000.00			Factory Land & Building at IDCO Plot no.58/E, Rev. khata no. 503, Rev plot no 54(P) having total land area of Ac 0.115 Decimal at Bhagabanpur Industrial area, Mouza Bhagabanpur, Tehsil Bhubaneswar, PS - Tomando, Dist. Khurda, Odisha -751019.	Sachidananda Das
887	BHUBANESHWAR	BHUBANESWAR	OMC CAMPUS	ODISHA	SURYAKANTI ROUTRAY	Soubhagya Kumar Routray	Plot- Plot no.686/2179, Brahmeswarpatna, Tankapani Road, Badagada, Bhubaneswar - 751018	Plot no.686/2179, Brahmeswarpatna, Tankapani Road, Badagada, Bhubaneswar - 751018	3572000.00			ALL that piece and parcel of Land Area Ac.0.50 Dec. or 2178 sft with building of G+1 of 1300 sft each at plot no. 686/2179, khata no. 604/302, in Mouza Bhubaneswar Sahara Unit No.36 Rajarani, Brahmeswar patana, PO - Badagada, PS - Srilingaraj, Bhubaneswar, Khurda belonging to Mrs. Suryakanti Routray and bounded by North -Road, South - Sudhansu Mohan Panda, East - Sub Plot no.5, West - Road.	SURYAKANTI ROUTRAY
888	BHUBANESHWAR	BHUBANESWAR	KHURDA	ODISHA	GITANJALI MOHANTY	Sri Basanta Kumar Mohanty	resident of Kumandala Patna, Nairi, PO: Gangadharpur, Dist- Khurda, Odisha, Pin- 752034	Kumandala Patna, Nairi, PO: Gangadharpur, Dist- Khurda, Odisha, Pin- 752034	930000.00			Plot No. 50/289, Khata No. 110/84, Land Area- Ac 0.040Dci.e 1742 sq.ft situated at Kumandola Patna, Mouza, PS- Banapur, Dist- Khurda	GITANJALI MOHANTY
889	BHUBANESHWAR	BHUBANESWAR	BALUGAON	ODISHA	SHREE RAMESWAR TRADERS	Sri Shiba Prasad Das	At Badakul Main Raod, P.S- Balugaon, Khorda- 752030	At Badakul Main Raod, P.S- Balugaon, Khorda- 752030	5029000.00			All that piece and parcel of land at plot No. 605 and 614 khata NO. 658 Mouza- Badakul Balugaon with and extent of Ac 0.300 Dc in the name of Mr. Rajni Kanta Das.	Sri Shiba Prasad Das
890	BHUBANESHWAR	BHUBANESWAR	BALUGAON	ODISHA	RAVINDRA MEDICAL STORE	Sri Purushottam Khuntia	At/PO: Nachuni, Gangadharpur, Dist- Khorda, Odisha- 752039	At/PO: Nachuni, Gangadharpur, Dist- Khorda, Odisha- 752039	1430000.00			All that piece and parcel of land and building (house) at Khata No. 641, Plot No. 1708, Area- Ac 0.065Dc (Gharabari) & Khata No. 642, Plot No. 1707, Area- A0.040Dc, Mouza- Nachuni, At/PO: Bhabanipur, Nachuni, PS: Banpur, Dist- Khorda, Odosha, Pin- 752039.	Sri Purushottam Khuntia
891	BHUBANESHWAR	BHUBANESWAR	PURI MAIN BRANCH	ODISHA	CHITTTA RANJAN SAHOO.& NRUSINGHA SAHOO	Mr. Nrusingha Sahoo	P.O.- Gopalji Nagar, Bramhan Pokhari, Balighat, Puri-752001	P.O.- Gopalji Nagar, Bramhan Pokhari, Balighat, Puri-752001	233000.00			Land & building at mouza Balukhand, Khata no. 57, plot no. 225 & 226, area A 0.025 decimal, belonging to Mr. Chitaranjan & Nrusingha Sahoo, (Sale deed No.1376 dated 05-04-2003) and total property bounded by: East: Akshay Kumar Dalabehera, South: Open Plot, West: Shri Tripathy , North: Basti Road	CHITTTA RANJAN SAHOO.& NRUSINGHA SAHOO
892	BHUBANESHWAR	BHUBANESWAR	PUBASASAN	ODISHA	OM SAI RAM AGENCY	Sri Sarat Kumar Dash	Teachers Colony, Madhiali, PO+PS: Pipili, Dist: Puri, Odisha,752104	PO:Trilochanpur, PS: Kanas, Dist: Puri, Odisha,752015	1279000.00			All that piece and parcel of Land and Building at Khata No. 122, Plot No. 734, Area: Ac0.044dec., Village/Mouza: Kanthapada, PS: Pipili, Dist: Puri, State: Odisha, Pin- 752104 standing in the name of Mr. Sarat Kumar Dash and Mrs. Swetaparna Mishra & Bounded by-North-Ganesh Pradhan, South-Dilip Parida, East-Narayan Acharya, West-Delanga Kanas Road	Sri Sarat Kumar Dash
893	BHUBANESHWAR	BHUBANESWAR	ASTARANGA	ODISHA	RANJAN KUMAR SENAPATI	Mr Dilip Kumar Senapati	resident of Mahavir Colony, PO/PS- Nimapada, Dist- Puri, Odisha- 752111	resident of Mahavir Colony, PO/PS- Nimapada, Dist- Puri, Odisha- 752111	1549000.00			Residential building at land over Rev Sabak Plot No. 2794 & HAL Plot No. 3241, Sabak Khata no. 536 7 Hal Khata No. 990, Mouza- Andha PS Nimapara, dist- Puri	RANJAN KUMAR SENAPATI
894	BHUBANESHWAR	BHUBANESWAR	PURI MAIN	ODISHA	TRILOCHAN MOHAPATRA & MANORAMA MOHAPATRA	Manorama Mohapatra	Markandeswar Sahi, Radhagobinda Lane, Puri- 752001	Markandeswar Sahi, Radhagobinda Lane, Puri- 752001	1146000.00			Land of area 1394 Sq.ft with G+2 RCC Roof Residential Building thereon having floor area G+ 1st floor of 1298 Sq.ft and 2nd floor of 1261 Sq.ft bearing Khata no-445, plot no-356/1313, Mouza: Markandeswar Sahi-2 situated at Hadagodia Sahi, Radhagobinda Lane, Puri - 752001, Bounded by: North-Karunakar Dutta, South-Manoj Kumar Pursty, East-Road, West - Sweeper passage.	TRILOCHAN MOHAPATRA & MANORAMA MOHAPATRA
895	BHUBANESHWAR	BHUBANESWAR	KACHERI ROAD PURI	ODISHA	BASUNDHRA TEXTILE	Mrs. Moumita Bhattacharya	Shankaracharya Math Road, Swargadwar, Dist- Puri, Odisha	Flat No. 507, Ghanshyam Villa At Gopal Ballav Road, Dist- PURI- 752001	3726000.00			All that part and parcel of the residential land and building to an extent of Area Ac. 0.08 Dc over plot No. 358, khata No. 17, Unit No. 78, Mouza Sipasurubuli Puri Sadar PS, Sub Registration office Puri Dist- Puri, Odisha in the name of Mr. Ronit Roy Choudhary. Bounded by East: Sweeper passage & basti plot No. 38, West: 20 ft wide proposed raod, South: Basti plot No.22, North: Rest part of the vendor.	Ronit Roy Choudhary
896	BHUBANESHWAR	BHUBANESWAR	NAYAPALLI	ODISHA	NIRANJAN SAMANTARAY	NA	NA	NA	1073000.00				NIRANJAN SAMANTARAY
897	BHUBANESHWAR	BHUBANESWAR	BALUGAON	ODISHA	REENA BEHERA	Sri Dusashan Behera	Biswal Apartment, Near Ruchi Road Hotel, At Main Road Balugaon, Dist- Khurda, Odisha	Vill/Po- Hatabaradi, Diost- Khurda, Odisha- India	1855000.00			All that piece and parcel of land at plot No. 168 khata No. 276/108, Mouza- Singeswar Balugaon with extent of Ac 0.220 in the name of Mr. Dussasan Behera.	REENA BEHERA



Display of information - Secured assets possessed under the SARFAESI Act, 2002													
Sl no	ZO	RO	BRANCH	STATE	BORROWER NAME	GUARANTOR NAME (WHEREVER APPLICABLE)	REGISTERED ADDRESS OF THE BORROWER	REGISTERED ADDRESS OF THE GUARANTOR(Wherever applicable)	Outstanding Amount ( In Rs)	Asset Classification	Date of Asset Classification	Details of security possessed	Name of the Title Holder of the security possessed
898	BHUBANESHWAR	BHUBANESWAR	BHUBANESHWAR-J.VIHAR-PBB	ODISHA	POWERGEN ENGG & CONSULTANTS	Mrs. Amrita Mohapatra	Plot No. A17/8, Surya Nagar, Bhubaneswar - 751003.	plot no. 120-A, Surya Nagar, Bhubaneswar - 751003	1200000.00			Flat no. 102/B, 103/B & 104/B on 1st floor having total super built up area of 840 Sq.ft. of Block B of “Binodini Arcade” Apartment, in the name of Amrita Mohapatra, constructed over Plot no. 255/687, Khata no. 142/154 corresponding to sabik khata no. 49, and sabik plot no. 255/1, area 0.025.14 Decimal out of Ac.0.151 decimal in mouza Sipasarubali, PS Baliapanda under puri Tahsil.	Amrita Mohapatra
899	BHUBANESHWAR	BHUBANESWAR	PURI MAIN	ODISHA	LAXMI NRUSINGH STORE	Mr. Sujit Kumar Nayak	At Madhuban Lane-2, Nabakalebar Road, Puri-752002	At Jagannathpur, Tadas Ramhanspur Dist- Puri, Odisha	514000.00			All that piece and parcel of land at khata No. 231/298, Plot No. 364/904, Stitiban Right, Area- 1.50Dc, Sub Divisional Basti Plot No. 1/C, Village/Mouza- Alikia, PS No. Puri Sadar 148, Tehsil- Puri Sadar No. 712, DSRO- PUri, State- Odisha, Pin- 752002 standing in the name of Sri Ranjan Nayak.	Mr. Sujit Kumar Nayak
900	BHUBANESHWAR	BHUBANESWAR	Bapujinagar	ODISHA	ANJULATA BARIK	Mr. Kapileswar Barik	At Plot No. 99/550/560 Raod 11 Mahabhoi Sasan, Samantarapur Bhubaneswar, Khurda, Pin-751002	At Plot No. 99/550/560 Raod 11 Mahabhoi Sasan, Samantarapur Bhubaneswar, Khurda, Pin-751002	640000.00			Residential land and building over sub plot No.9, revenue plot No. 99/55/634, Khata No. 64/15 arae Ac 0.021Dc, Village/Mouza- Mahabhoi sasan, PS- Bhubaneswar No. 73, Dist- Khurda, State- Odisha, Pin- 751002 standing in the name of Mrs. Anjulata Barik w/o Kapileswar Barik and bounded by East: Sub plot No. 10, South: Road, West: Sub Plot No. 8, North: Plot No. 94.	Mr. Kapileswar Barik
901	BHUBANESHWAR	BHUBANESWAR	BARAMUNDA	ODISHA	HOTEL BLUE LAGOON	Puspalata nayak	At-Plot No.1308,Gagan Niwas,Shastri Nagar,Unit-IV,Bhubaneswar,751001	/PO Jagamara, Unit no. 20, SRO Khandagiri, Mouza Bhubaneswar Sahar, Bhubaneswar, Odisha in the name of Mrs. Puspalata Nayak, W/o Mr. Ganeswar Nayak bearing Khata No.Plot No.Area in Dec 1133/29111255/65560.0 44 1133/29111255/1996/65 570.026 1132/32021255/68090.0 25 Total0.095	29815000.00				Puspalata nayak
902	BHUBANESHWAR	CUTTACK	CDA BIDANASI	ODISHA	Asish Sahani	NA	CO ACHUTANANDA SAMANTRAY MAHAVEER LANE, PO ARUNDOYA MARKET BADAMBADI CUTTACK	NA	3300000.00	Doubtful	08.11.23	Leasehold Residential land and building having Plot No.10-2F/723, of F Category Vide CDA Plan No. CDA(PL), B-21/2004, situated at Bidanasi Project area, Sector 10 CDA Markatanagar, PS-Markatanagar, SRO-Cuttack, Dist Cuttack, extent of area 510 Sq.Ft.(i.e measuring of 17' x30' ) in the name of Mr. Asish Kumar Sahani S/o. Late Surendra Sahani having permanent address at Sanaparitira Po. Osakana, Ps. Balikuda Dist. Jagatasinghpur, Odisha.	Mr. Asish Kumar Sahani S/o. Late Surendra Sahani
903	BHUBANESHWAR	CUTTACK	CDA BIDANASI	ODISHA	GN Food Processing	NA	NUATAILA, PO-RAGADIPADA	NA	4249000.00	Doubtful	14-06-2022	PLOT NO- 391,392,393,452,453,446,447,448,402,401,411,408,405,406,413,414,415 MOUZA-NUATAILA, PLOT NO 470/1022 , 474/1023, 475/1021 MOUZA DHANAPALLY	Mr Nilamani Behera
904	BHUBANESHWAR	CUTTACK	CDA BIDANASI	ODISHA	M/s Vidisha Enterprises	NA	PLOT NO-D/1114,SECTOR-10,CDA, MARKATNAGAR,CUTTACK	NA	1135000.00	Doubtful	30-04-2022	Plot No-777/4047,Khata No-603/396,Mouza-Chandaka,Thana No-31,Tehsil- Bhubaneswar,Dist- Khurdha	Mr Dusmanta Behera
905	BHUBANESHWAR	CUTTACK	CDA BIDANASI	ODISHA	VISION AND VISION	Mr. Chandrasekhar Behera	PROP-CHANDAN KUMAR BEHERA, PLOT NO-1299/5646	Plot No. 1299/5646,At- Kumbharsahi,P S - Purighat,Dist - Cuttack	467000.00	Doubtful	31-03-2021	Plot No 1299-5646 Mutation Khata No 1570-807 Area Ac 0.016 Dec. HAL KHATA No. 1361, Plot No. 1299	Mr. Chandra sekhar Behera Mr. Kasinath Behera
906	BHUBANESHWAR	CUTTACK	CDA BIDANASI	ODISHA	SAMARENDRA GOPAL	Mr. Sangramendra Gopal,	MANSINGHPATNA, GOPALSAHI, TULASIPUR, CUTTACK	At- Mansinghpatna, Gopalsahi,Tulasipur	991000.00	Doubtful	31-03-2021	All that piece and parcel of Land and Ground Floor Building - Residential belonging to Mr. Samarendra Gopal & Mr. Sangramendra Gopa, both S/o- Late Braja Gopal, situated at- Khata No.981, Plot No.1528, area- Ac 0.017 dec, Mouza- Unit-13 Chandni chowk, Thana-Lalbag-1, tahasil-Cuttack Sadar-202, Dist- Cuttack, odisha-753008.	Mr. Samarendra Gopal Mr. Sangramendra Gopal
907	BHUBANESHWAR	CUTTACK	CDA BIDANASI	ODISHA	Ganapati Infrastructure	Mr Samir Kumar Agarwal	PROP. NEHA AGARWAL, RAMCHANDRAPUR, MANGARAJPUR	S/o Subash Chandra Agarwal,At Kaligati, Cuttack ,Odisha-754028	1138000.00	Doubtful	01.04.2021	All the piece and parcel of residential land at mula Khata No 241, Mutation Khatian No 230/23, Plot No-57/660/825, Area Ac 0.73 Dec, Village/Mouza - Ramachandrapur, Ps-Chowdar, Tahasil-Tangi Chodwar, SRO-Jagatpur, Dist- Cuttack, Odisha standing in the name of Mr Samir Agarwal S/o Mr Subash Chandra Agarwal. Residential land at mula Khata No-241, Mutation Khatian No-230/23, Plot No-57/660/825, Area Ac 0.73 Dec, Village/Mouza- Ramachandrapur, Ps-Chowadr & No-02, Tahasil Tangi Chodwar, SRO-Jagatpur, Dist-Cuttack, Odisha in the name of Mr Samir Agarwal S/o Mr Subash Chandra Agarwal.	Mr Samir Agarwal S/o Mr Subash Chandra Agarwal.
908	BHUBANESHWAR	CUTTACK	CDA BIDANASI	ODISHA	SAGAR ENTERPRISES	NA	PROP. MR. BIRAJ CHHOTARAY, NEAR SAHRAT HALL, MADHUPATNA	NA	903000.00	Doubtful	28.10.22	Plot. No 597, Khata No -342,Cuttack Sadar Unit-18 Badhei Sahi, Machhua Bazar, Buxi Bazzar, Cuttack	Plot. No 597, Khata No -342,Cuttack Sadar Unit-18 Badhei Sahi, Machhua Bazar, Buxi Bazzar, Cuttack

Display of information - Secured assets possessed under the SARFAESI Act, 2002													
Sl no	ZO	RO	BRANCH	STATE	BORROWER NAME	GUARANTOR NAME (WHEREVER APPLICABLE)	REGISTERED ADDRESS OF THE BORROWER	REGISTERED ADDRESS OF THE GUARANTOR(Wherever applicable)	Outstanding Amount ( In Rs)	Asset Classification	Date of Asset Classification	Details of security possessed	Name of the Title Holder of the security possessed
909	BHUBANESHWAR	CUTTACK	Chandichhak	ODISHA	Meena Rout	NA	PARIDASAH,SHANKARPUR,MADHUPATNA, ARUNODWAYA MARKET ,BADAMBADI,CUTTACK,	NA	2075000.00	Doubtful	31.05.23	FLAT NO 408, Fourth Floor, VIP Prestige Apt, Mouza Gfandhighat, Area 0.237 Dec.	Meena Rout
910	BHUBANESHWAR	CUTTACK	Cuttack ECB	ODISHA	Seema Lubes	NA	PROP MANABHANJAN DAS, GOPABANDHU NAGAR	NA	1924000.00	Doubtful	19.08.23	Residential Building at plot no 948, khata no 523, mouza bidyadharpur, cuttack sadar no 69, area 0.06 dec in the name of priyadarsani das	Priyadarsani Das
911	BHUBANESHWAR	CUTTACK	DHENKANAL ECB	ODISHA	Kailash Rout	Ram Chandra Rout	W/O-BIMAL KUMAR ROUT, AT-JAMUSARA	At- Tentuliapada, Post-Baulapur,P.S- Sadar, P.S no.- 10, Tahasil-Odapada, Dist- Dhenkanal Odisha - 759025	782000.00	Doubtful	07-06-2022	PLOT. NO. 2956-4483, KISAM- GHARABARI MOUZA- TENTULIAPADA, TAHASIL DIST- DHENKANAL	Mr Rama Chandra Rout S/o Late Sudarsan Rout
912	BHUBANESHWAR	CUTTACK	Dhenkanal ECB	ODISHA	M/s Sai Flour Mill	Paresh Kumar Sahoo	AT PO MANIPUR, VIA GOBINDPUR PS SADAR DIST DHENKANAL	Paresh Kumar Sahoo	1206000.00	Doubtful	01.10.21	PLOT NO-448,KISAM-GHARABARI,MOUZA-MANIPUR,PS-DHENKANAL,TEHSIL-DHENKANAL SADAR,DIST-DHENKANAL	1. Prabesh Kumar Sahoo 2. Paresh Kumar Sahoo
913	BHUBANESHWAR	CUTTACK	DHENKANAL UBI	ODISHA	Babuli Behera	Mrs Kalpana Behera	SO SURA BEHERA,AT CHAINPUR PATANA, PO GADASILA,PS DHENKANAL SADAR	W/o Babuli Behera,At-Chainpur Patna,Po-Gadasila,Dhenkanal Sadar,Odisha, Pin No-759025	451000.00	Doubtful	29.12.22	EMD of land and building at Plot No- 101/249 Mutation Khata No- 20/70, Area Ac 0.040 Dec, Mouza-Chainpur Patna, Tahasil- Dhenkanal Sadar, Thana- Dhenkanal Sadar, Dist Dhenkanal, Odisha in the name of Mr Babuli Behera S/o Sura Behera.	Mr Babuli Behera S/o Sura Behera.
914	BHUBANESHWAR	CUTTACK	DhenkanL ECB	ODISHA	M/s Saswat Power Construction	Mr. Raghunath Kuanar	PROP MOUSUMI KUANAR PLOT NO 30 269 1078, SRIRAM NAGAR SHYAMACHARAN PUR	Qtr No. G-4, 4th Floor , Sai Nimain Enclave Apartment,Laxmi Bazar, Dhenkanal- 759001	1000000.00	Doubtful	29.09.23	All the piece and parcel of residential land and building over plot no - 30/269/1078, Khata No-103/598 situated at Mouza-Shyamcharan Pur, Tahasil/Thana- Dhenkanal Sadar, Tahasil No-254, Dist- Dhenkanal, measuring an area 0.025 Dec in the name of Mr Raghunath Kuanar S/o Jayakrushna Kuanar.	Mr Raghunath Kuanar S/o Jayakrushna Kuanar.
915	BHUBANESHWAR	CUTTACK	DhenkanL ECB	ODISHA	Balabhadra Sahoo	Mr Pramod Kumar Sahoo	PO SANKARPUR AT RATANPUR, DHENKANAL	At Ratanpur, Po-Sankarpur,Dhenkanal Odisha-759005	1397000.00	Doubtful	28.11.21	All the piece and parcel of Plot No 2475, 2475/3046, Khata No 477/335 and 477/334, Mouza-Tentulia Patana, PS/TS- Dhenkanal, Kissam- Gharabari measuring an area Ac 0.180 Dec in the name of Late Sachidananda Sahoo (Legal Heirs of Late Sachidananda Sahoo i.e Smt Sushanti Sahoo, Sri Somanath Sahoo, Smt Sasmita Sahoo, Sri Balabhadra Sahoo). All the piece and parcel of Plot No -1/2167, Khata No-355/393, Kissam- Goda EK, Mouza - Gudupada, PS/TS-Athagarh, Dist-Cuttack Odisha, measuring an area Ac 0.140 Dec, in the name of Sri Pramod Sahoo and Late Sachidananda Sahoo (Legal Heirs of Late Sachidananda Sahoo i.e Smt Sushanti Sahoo, Sri Somanath Sahoo, Smt Sasmita Sahoo, Sri Balabhadra Sahoo).	Balabhadra Sahoo
916	BHUBANESHWAR	CUTTACK	Jagatpur	ODISHA	Mahaveer Agencies	Mr. Ghanashyam Lenka	SAGADIA SAHI, RANIHAT	At-Beruan, Po-Ramgarh, PS-Tangi, Dist Tangi	997000.00	Doubtful	30-06-2019	Mouza-Beruan,Thana-Tangi,Tahsil-Jagatpur,Cuttack,Dist.Cuttack,Khata No.250/56,Plot No.63	Mr.Subhas Chandra Lenka, Mr Ghanashyam Lenka
917	BHUBANESHWAR	CUTTACK	Jagatpur	ODISHA	M/s Mahabir Electricals	Mrs Sulochana Swain	PROP TRILOCHAN SWAIN, NAJARPUR JAGATPUR	W/o Mr Bhagyadhar Swain ,At- Nankar, Near Railway Track,PO/PS- Jagatpur,Dist- Cuttack-754021	1105000.00	Doubtful	26.06.2023	All the piece and parcel of Land and Building at Khata No-772/1553, Plot No-2004/6165, Area Ac 0.040 Dec or 1742.4 Sq Ft, Village/Mouza-Nimpur, Ps- Jagatpur, Dist-Cuttack, Odisha, Pin No-754021 standing in the name of Mrs Sulochana Swain W/o Mr Bhagyadhar Swain.	Mrs Sulochana Swain W/o Mr Bhagyadhar Swain.
918	BHUBANESHWAR	CUTTACK	JAGATSINGHPUR CB	ODISHA	Prajna Pranab Acharya	NA	SO PRADYUMNA KUMAR ACHARYA, AT PAIKANA PO ODISSO	NA	1853000.00	Doubtful	01.01.2022	PLOT. NO.- 45,MOUZA- PAIKARA,TEHSIL-JAGATSINGHPUR,PS-JAGATSINGHPUR,DIST- JAGATSINGHPUR,ODISHA	Sri Prajna Pranab Acharya
919	BHUBANESHWAR	CUTTACK	Jagatsinghpur ECB	ODISHA	Santosh Kumar Das	Mrs Lipika Das	S/O-HARI DAS, AT-RASALPUR PO-ODISO	At- Rasalpur, Po-Odsho,Jagatsinghpur	288000.00	Doubtful	30.09.23	EM of land and building over Plot No 1496 & 1497, Khata No -945, Mouza-Rasalpur, Po- Odisa , Ps - Jagatsinghpur , Dist- Jagtsinghpur in an area Ac 0.240 Dec in the name of Mrs Laxmi Priya Das W/o Hare Kruhsna Das.	Mrs Laxmi Priya Das W/o Hare Kruhsna Das
920	BHUBANESHWAR	CUTTACK	Jagatsinghpur UBI	ODISHA	M/s Taaz Traders	NA	PROP. TAAZ UDDIN NOORANI, PLOT NO 417,, TALAPATAK,PO ANAKHIA, DT JAGATSINGHPUR	NA	980000.00	Doubtful	31-01-2022	All the piece and parcel of Land and residential building belonging to - Late Mr. Taaz Uddin Nurani S/o-Mr Fayaz Uddin Khan over khata no -193/17, Plot No-417, Mouza-Talapatak, Tahasil/Ps-Biridi ( No-80), Dist-Jagatsinghpur, Odisha-754102, Total Land Area - Ac 0.060 Dec (2613.6 Sq Ft).	Late Mr. Taaz Uddin Nurani
921	BHUBANESHWAR	CUTTACK	Kendrapara UBI	ODISHA	FAMIDA SHOES	SK Pappu S/o Sk Kuna,Sk Salauddin S/o Sk Kuna,Sk Kuna	AT.DILARPUR,PO.KENDRAPARA, P.S.KENDRAPARA,DIST.KENDRAPARA	Vill-Dilapur, Po/Ps/Dist-Kendrapara-754211	1517000.00	Doubtful	30.03.23	Prop at Khata No-33, Plot No-25, Village-Madhukarpur,Dilarpur,Kendrapara & No-242,Kendrapara	Sk. Kuna S/o Sk Lalu
922	BHUBANESHWAR	CUTTACK	Kumunda	ODISHA	Sriya Medical Store	LOCHAN BISWAL, RANJAN BISWAL	CO PRASANTA KUMAR BISWAL, FRONT OF KURDOL RI OFFICE BUS STAND SHOP NO 5	AT- SANKERJANGA, PO-GOLABANDHA ,PS NISHA, DIST-ANGUL-7459143	993000.00	Doubtful	31-03-2021	KHATA NO.277 BY 712, PLOT NO 2239 BY 3289, PLOT NO-2240 BY 3290 , VILL- MOUZA-SANKERJANG	1. Shri Lochan Biswal 2. Shri Ranjan Biswal
923	BHUBANESHWAR	CUTTACK	Madhupatna	ODISHA	Shri Arabind Traders	NA	PROP ARABINDA SAHOO, MANGALABAG CUTTACK	NA	1911000.00	Doubtful	04-04-2019	Khata No. 1068/101, Plot No. 1025/2162, Mouza- Mirkamalpatna, Cuttack Sahar, Unit-22, Tahasil- Cuttack, PS- Mangalabagh	Arabinda Sahoo
924	BHUBANESHWAR	CUTTACK	OSBC Branch (E-Corp)	ODISHA	Kashinath Biswal	Annapura Biswal	SO KAMALAKANTA BISWAL, AT PAIKAN DIST CUTTACK	At- Paikana Kisan Nagar,Ps - Kisan Nagar, Dist Cuttack	516000.00	Doubtful	03-07-2021	Khata no-3, Plot no-415 (A0.030 Dec gharabari),Mouza paikan dist-cuttack,	Mr. KASHINATH BISWAL
925	BHUBANESHWAR	CUTTACK	Paradeep Garh	ODISHA	Global Contruction	NA	BALI PLOT ATHARABANKI, PARADEEP	NA	2196000.00	Doubtful	07-06-2022	PLOT. NO. 1702-2590, MOUZA- BALARAMPUR, TAHASIL- KUJANGA, JAGATSINGHPUR	Mrs Puspалata Behera , W/o- Bijayketan Behera.

Display of information - Secured assets possessed under the SARFAESI Act, 2002													
Sl no	ZO	RO	BRANCH	STATE	BORROWER NAME	GUARANTOR NAME (WHEREVER APPLICABLE)	REGISTERED ADDRESS OF THE BORROWER	REGISTERED ADDRESS OF THE GUARANTOR(Wherever applicable)	Outstanding Amount ( In Rs)	Asset Classification	Date of Asset Classification	Details of security possessed	Name of the Title Holder of the security possessed
926	BHUBANESHWAR	CUTTACK	Paradeep Garh	ODISHA	Sarathi Construction & Suppliers	NA	PROP:MR MALAY KUMAR SWAIN, AT/PO:JHIMANI, VIA:KUJANGA	NA	1698000.00	Doubtful	22.01.2022	PLOT NO-48,MODIFIED PLOT NO 48 BY 1058,MOUZA-BADABARANGA,THANA-KENDRAPARA,DIST-KENDRAPARA	Sri Malay Kumar Swain
927	BHUBANESHWAR	CUTTACK	PARADIP	ODISHA	SHREE GURU ALANKAR	NA	PROP-ARUN KUMAR SAHOO, BALADEVJEW MARKET COMPLEX	NA	2085000.00	Doubtful	31-03-2021	All the piece and parcel of vacant land situated over Plot. No.- 153, Khata No.- 194, Mouza- Duadia, Thana No.- 70, Tahasil - Kujanga, Dist- Jagatsinghpur, Odisha having total area Ac. 0.080 dec.	Arun Kumar Sahoo
928	BHUBANESHWAR	CUTTACK	PARADIP	ODISHA	Pranab Kar	NA	VILLAGE GOPINATHPURSASHAN, OSTARA	NA	1631000.00	Doubtful	28.08.22	EM of G+1 residential building with built of Area 1820 Sq Ft over the land measuring area 3048 Sq Ft Plot No 8&9, Khata No 38, Mouza Ostar, Ps Marsaghai dist Kendrapara, Orissa	Pranab Kar
929	BHUBANESHWAR	CUTTACK	Paradip(e-Cb)	ODISHA	Atal Bihari Das	NA	S/O DHADI DAS, AT AT GANDAKIPUR PO KUJANG	NA	1499000.00	Doubtful	30-06-2019	PLOT NO.1269,AREA-1742.4 SQ.FTS.,MOUZA-GANDAKIPUR KUJANGA,DIST.JAGATSINGHPUR	Mr.Atal Bihari Das
930	BHUBANESHWAR	CUTTACK	Port Market Paradeep	ODISHA	Mr. Kishore Pradhan	Mr. Ashok Kumar Patra	AT SIJU PO JHIMANI PO PS PARADEEP, JAGATSINGHPUR	At Jhimani, Bagatia ,PS- Paradeep	423000.00	Doubtful	30-06-2019	Land and Building belonging to Kishore Pradhan over Plot No. 591, Khata No. 45, Tahasil No. 205, Thana No. 250 to an extent of Area Ac 0.03 Dec, Kisam-Gharbari Mouza- Siju, SRO- Kujanga, Dist- Jagatsinghpur, Orissa	Mr. Kishore Pradhan
931	BHUBANESHWAR	CUTTACK	SALIPUR	ODISHA	SHRI GANESH JEWELLERY WORKS	NA	AT SUNGUDA, KUSAMBI,	NA	1094000.00	Doubtful	31-03-2021	Kusambi, Po: Sunguda, Salipur, Cuttack-754221, over plot no 416/2899, khata no 987/208, mouza Kusambi	Mr. Babaji Charan Sahoo, Mr. Raj Kishor Sahoo S/o Late Durga Charan Sahoo
932	BHUBANESHWAR	CUTTACK	SALIPUR	ODISHA	AKSHAY MALLIK	NA	S/O UTTAM MALLIK, SALEPUR KULANPUR	NA	182000.00	Doubtful	31-03-2021	All the piece and parcel of Land and residential building belonging to - Mr. Akshaya Mallick, S/o Late Uttam Mallick, At: Kulanapur, Po: Salipur, Cuttack-754202, over plot no 2072, khata no 51, mouza: Kulanpur,Tahasil-Nischintakoili ,Dist.Cuttack Area Ac 0.100 Dec	Mr. Akshaya Mallick
933	BHUBANESHWAR	CUTTACK	Salipur	ODISHA	Ananta Gopal Traders	Mr Chittaranjan Rout	AT RAMKRUSHNA PUR, NATAKAI	S/o Bishnu Charan Rout, At/Po-Ramakrushnapur, Natakai,Salipur-Dist-Cuttack-754207	6327000.00	Doubtful	28.03.23	EM residential land and building in the joint name of Mr. Manoranjan Rout and Mr Chittaranjan Rout to an extent of Ac 0.047 Dec over plot no 443/2646, Khata No. 920/67, Mouza Ramakrishnapur, Nischintakoili, Salipur, Cuttack, Kisam- Gharabari. EM of residential land to an extent of Ac 0.150 dec over Plot No. 2342/2571, Khata No 761/274, Mouza-Patapur, Nishintakoili, Salipur, Cuttack, Kisam-Gharabari jointly owned by Mr. Manoranjan Rout and Mr Chittaranjan Rout.	Mr. Manoranjan Rout and Mr Chittaranjan Rout
934	BHUBANESHWAR	CUTTACK	Talcher ECB	ODISHA	Mr.Sunil Behera	NA	S/O-DOL BEHERA, AT-JORAGADIA,PO-PADMABATIPUR	NA	183000.00	Doubtful	30-06-2019	Khata No.86/1,Plot No.64/910, Mouza-Jorgadia,Post.Padmabatipur,PS-Talcher,Dist.Angul	Mr.Sunil Behera
935	BHUBANESHWAR	CUTTACK	Turanga	ODISHA	Amulya Naik	Abinash Naik	AT RANKASINGA PO KUKUDANG, PS ANGUL.	At- Rankasingha, Po-Kukudanga,Ps/Dist- Angul, Odisha, Pin-759123	687000.00	Doubtful	31-03-2019	Building AT Plot No.-574, 575& 578,Khata No.-138/108 in Mouza Rankasingha,Ts.Banarpal,Dist.-Angul	Amulya Naik
936	BHUBANESHWAR	Rayagada	Jeypore-1	Odisha	Lakshmi Motors	Shakti Prasad Behera	Borrower: M/s. Lakshmi Motors, Prop.: Mr. Ganesh Prasad Behera, At/PO.: Ambaguda Side of Devaki Cold Storage, M.G. Road, Near ICICI Bank, NH 26, Jeypore, Koraput	Mr. Shakti Prasad Behera, S/o.: Mr. Tarini Charan Behera, At: Paikasahi, Jayanagar, Plot No.: 1498/1896, Mouza: Jagdhatripur, Tahasil: Jeypore, Jeypore, Dist.: Koraput, Odisha - 764001	41000000.00	doubtful	15-08-2022	Borrower: M/s. Lakshmi Motors, Prop.: Mr. Ganesh Prasad Behera, At/PO.: Ambaguda Side of Devaki Cold Storage, M.G. Road, Near ICICI Bank, NH 26, Jeypore, Koraput	Shakti Prasad Behera
937	BHUBANESHWAR	Rayagada	Koraput-2	Odisha	LINGRAJ BEHERA	Smt. Anita Behera	S/o-Shri Late Dhanurjaya Behera At- Pujariputa PO/Dist- Koraput, Odisha Pin-764020	At- Pujariputa PO/Dist- Koraput, Odisha Pin-764020	3975740.00	doubtful	28-10-2022	S/o-Shri Late Dhanurjaya Behera At- Pujariputa PO/Dist- Koraput, Odisha Pin-764020	Smt. Anita Behera
938	BHUBANESHWAR	Rayagada	Simliguda	Odisha	Indira Sahu	Indira Sahu	Mrs. Indira Sahu W/O- Shri Nabin Sahu At- Netaji Nagar opp to college Road Semliguda Dist- Koraput Odisha-764036		999816.00	doubtful	28-10-2022	Mrs. Indira Sahu W/O- Shri Nabin Sahu At- Netaji Nagar opp to college Road Semliguda Dist- Koraput Odisha-764036	Indira Sahu
939	BHUBANESHWAR	Rayagada	J K Road Rayagada	Odisha	M/S SUBHADRA INDUSTRIES PVT LIMITED	NOT APPLICABLE	SURYA COMPLEX THIRD BUILDING, KASTURINAGAR 1ST LINE	NOT APPLICABLE	282674127.00	doubtful		Equitable Mortgage of factory land & plant & machineries (Ac 1.450 Dec), sheds (19310 sq ft), building (1880 Sq ft), machinery and other equipments installed therein , under Plot No 77 (Old) 77/2815 (New), Khata No 06(Old) 30/1795 (New), J K Road, Khalliguda Mouza, Rayagada, belonging to M/s Subhadra Industries Pvt.Ltd ,bounded by: North: Sy Plot No 76 of Khalliguda Road,East: Road,West: Land of T Krishna Rao,South: Land of Khetrabasi Sethi.	M/s Subhadra Industries Pvt.Ltd

Display of information - Secured assets possessed under the SARFAESI Act, 2002													
Sl no	ZO	RO	BRANCH	STATE	BORROWER NAME	GUARANTOR NAME (WHEREVER APPLICABLE)	REGISTERED ADDRESS OF THE BORROWER	REGISTERED ADDRESS OF THE GUARANTOR(Wherever applicable)	Outstanding Amount ( In Rs)	Asset Classification	Date of Asset Classification	Details of security possessed	Name of the Title Holder of the security possessed
940	BHUBANESHWAR	Rayagada	J K Road Rayagada	Odisha	M/S SUBHADRA INDUSTRIES PVT LIMITED/M/S TARUN SHREE COTTON PVT LTD /M/S TARUN SHREE COTTON SPINTAX PVT LTD	NOT APPLICABLE	SURYA COMPLEX THIRD BUILDING, KASTURINAGAR IST LINE	NOT APPLICABLE	282674127.00	doubtful	30-04-2015	Equitable Mortgage of factory land & plant & machineries (Ac 3.385 Dec),as per schedule below, and building thereon, machinery and all fixed assets in the name of M/S Tarun Shree Cotton Pvt Ltd, under MouzaKuntalpeta, PO/PS/Tahasil/DIST: Rayagada.	M/S Tarun Shree Cotton Pvt Ltd
941	BHUBANESHWAR	Rayagada	J K Road Rayagada	Odisha	M/S SUBHADRA INDUSTRIES PVT LIMITED/M/S TARUN SHREE COTTON PVT LTD /M/S TARUN SHREE COTTON SPINTAX PVT LTD	Sri Chava Venugopal		SURYA COMPLEX THIRD BUILDING, KASTURINAGAR IST LINE	282674127.00	doubtful	30-04-2015	EMD of vacant land (Ac 6.46 dec) as per schedule below in the name of Sri Chava Venugopal, in Seriguda Mouza, Tahasil/Dist: Rayagada, Odisha.	Sri Chava Venugopal
942	BHUBANESHWAR	Rayagada	J K Road Rayagada	Odisha	M/S SUBHADRA INDUSTRIES PVT LIMITED/M/S TARUN SHREE COTTON PVT LTD /M/S TARUN SHREE COTTON SPINTAX PVT LTD	M/S Tarun Shree Cotton Spintex Pvt Ltd	SURYA COMPLEX THIRD BUILDING, KASTURINAGAR IST LINE	SURYA COMPLEX THIRD BUILDING, KASTURINAGAR IST LINE	282674127.00	doubtful	30-04-2015	Equitable Mortgage of ,Primary Security;of factory land & building and plant & machineries of (Ac 7.43 cents ) and building thereon and other fixed assets of the company M/S Tarun Shree Cotton Spintex Pvt Ltd at vill/mouza-Amalabhatta,Penta Post: Chandili PS, Tahasil/Dist: Rayagada.	M/S Tarun Shree Cotton Spintex Pvt Ltd
943	BHUBANESHWAR	Rayagada	J K Road Rayagada	Odisha	M/S SUBHADRA INDUSTRIES PVT LIMITED/M/S TARUN SHREE COTTON PVT LTD /M/S TARUN SHREE COTTON SPINTAX PVT LTD	Ch Sivarama Krishna	SURYA COMPLEX THIRD BUILDING, KASTURINAGAR IST LINE	SURYA COMPLEX THIRD BUILDING, KASTURINAGAR IST LINE	282674127.00	doubtful	30-04-2015	EMD of vacant land Ac 0.25 cents in Plot No 209, Khata No 26/15, under Mouza Komtalpeta, Rayagada, in the name of Ch Sivarama Krishna, bounded by:East: Road,West and South: Land of M/s Tarunshree Cotton Spintex Pvt Ltd,North: Land of Purchaser i.e Rama Krishna and (B)EMD of vacant land Ac 0.25 cents in Plot No 209, Khata No 26/15, under Mouza Komtalpeta, Rayagada, in the name of Ch Sivarama Krishna, bounded by:East: Road,West: Land of M/s Tarunshree Cotton Spintex Pvt Ltd,North: Road,South: Land of Chava Shiva Rama Krishna	Ch Sivarama Krishna
944	BHUBANESHWAR	Rayagada	J K Road Rayagada	Odisha	M/S SUBHADRA INDUSTRIES PVT LIMITED/M/S TARUN SHREE COTTON PVT LTD /M/S TARUN SHREE COTTON SPINTAX PVT LTD	Mr Ch Sivarama Krishna	SURYA COMPLEX THIRD BUILDING, KASTURINAGAR IST LINE	SURYA COMPLEX THIRD BUILDING, KASTURINAGAR IST LINE	282674127.00	doubtful	30-04-2015	House Site to an extent of 1850 Sft (Ac 0.034 cents) at Khata No 681, Plot No 9/1/364/568/5404, in the name of Mr Ch Sivarama Krishna situated at Sai Priya Nagar, bounded by:East House of Chandra Shekar Behera,West: Remaining portion of layout plot No. 48 ,North: House of some one &South: 25 Feet Road.	Mr Ch Sivarama Krishna
945	BHUBANESHWAR	Rayagada	J K Road Rayagada	Odisha	M/S SUBHADRA INDUSTRIES PVT LIMITED/M/S TARUN SHREE COTTON PVT LTD /M/S TARUN SHREE COTTON SPINTAX PVT LTD	Mrs Ch Neelima	SURYA COMPLEX THIRD BUILDING, KASTURINAGAR IST LINE	SURYA COMPLEX THIRD BUILDING, KASTURINAGAR IST LINE	282674127.00	doubtful	30-04-2015	EMD of vacant land (Ac 0.535 cents) in Plot No 345, Khata No 50/290, under mouza Kothapeta, Rayagada, in the name of Mrs Ch Neelima, bounded by:East: Land of V Rama Krishna Raju and K Prabhakar Rao,West: Land M Vijayalaxmi sold to D Satya Narayana,North: Nalo& South: Land of Korapana Gouri Sankar Rao	Mrs Ch Neelima
946	BHUBANESHWAR	Rayagada	J K Road Rayagada	Odisha	M/S SUBHADRA INDUSTRIES PVT LIMITED/M/S TARUN SHREE COTTON PVT LTD /M/S TARUN SHREE COTTON SPINTAX PVT LTD	K Punna Rao	SURYA COMPLEX THIRD BUILDING, KASTURINAGAR IST LINE	SURYA COMPLEX THIRD BUILDING, KASTURINAGAR IST LINE	282674127.00	doubtful	30-04-2015	Equitable Mortgage of house Site adm 1500 sft (Ac 0.032 cents) along with three storied building adm to 4993 Sft (as per EVR) in Plot No 289/2425, Khata No 62/2339, in the name of K Punna Rao, situated at Kasturinagar, Rayagada, bounded by:East: 16 Feet Widh Raod.,West: Land of Smt. P Swarajya Laksmi, ,North: House of Sri N V SV Prasad, South: House of Sri Ashwin Kumar Patnaik. Holding No. 11/686.	K Punna Rao
947	BHUBANESHWAR	Rayagada	Korasput-2	Odisha	Lingaraj Behera	Smt. Anita Behera	Shri Lingaraj Behera S/o-Shri Late Dhanurjaya Behera At- Pujariputa PO/Dist- Koraput, Odisha Pin-764020	Smt. Anita Behera W/o-Shri Lingaraj Behera At-Pujariput, PO/Dist-Koraput Odisha Pin-764020	3975074.95	doubtful	28-10-2022	Land and building situated over plot No.100/1291 and 100/1175/2238 Khata No. 125/1794 Mouza Kumbha 1 Area-0.025 and Ac-0.025 Total- Ac-0.05 Tehsil-Koraput Dist - Koraput 764020 Odisha with Boundaries- as East- Panigrahi Babu west- Road Pujariput Main Line, North- Bichrananada Tripathy South-Madhaba Behera	Lingaraj Behera

Display of information - Secured assets possessed under the SARFAESI Act, 2002													
Sl no	ZO	RO	BRANCH	STATE	BORROWER NAME	GUARANTOR NAME (WHEREVER APPLICABLE)	REGISTERED ADDRESS OF THE BORROWER	REGISTERED ADDRESS OF THE GUARANTOR(Wherever applicable)	Outstanding Amount ( In Rs)	Asset Classification	Date of Asset Classification	Details of security possessed	Name of the Title Holder of the security possessed
948	BHUBANESHWAR	Rayagada	Korasput-2	Odisha	Mrs. Naka Bichamma	NOT APPLICABLE	Mrs. Naka Bichamma W/o Late Naka Kanayaa At/po: Podia, Dist: Malkangiri Odisha-764047	NOT APPLICABLE	2656511.76	doubtful	18-09-2019	EMD of land building- Residential belonging to NAKA BICHAMMA (OWNER OF THE PROPERTY), Bearing Khata no 310, plot no 2945 & 2946 Extent Ac. 0.275 dec, Situated At: PODIA, Dist: Malkangiri, Pin- 764047 (Near Erstwhile Andhra bank) and bounded by East: Road, West: Own land, North: Ch Konnalias, South: A KAMALAMMA	Mr. Naka Bichama
949	BHUBANESHWAR	CUTTACK	CDA BIDANASI	ODISHA	Asish Sahani	NA	CO ACHUTANANDA SAMANTRAY MAHAVEER LANE, PO ARUNDOYA MARKET BADAMBADI CUTTACK	NA	3300000.00	Doubtful	08.11.23	Leasehold Residential land and building having Plot No.10-2F/723, of F Category Vide CDA Plan No. CDA(PL), B-21/2004, situated at Bidanasi Project area, Sector 10 CDA Markatanagar, PS-Markatanagar, SRO-Cuttack, Dist Cuttack, extent of area 510 Sq.Ft.(i.e measuring of 17'x30') in the name of Mr. Asish Kumar Sahani S/o. Late Surendra Sahani having permanent address at Sanaparitira Po. Osakana, Ps. Balikuda Dist. Jagatasinghpur, Odisha.	Mr. Asish Kumar Sahani S/o. Late Surendra Sahani
950	BHUBANESHWAR	CUTTACK	CDA BIDANASI	ODISHA	GN Food Processing	NA	NUATAILA, PO-RAGADIPADA	NA	4249000.00	Doubtful	14-06-2022	PLOT NO-391,392,393,452,453,446,447,448,402,401,411,408,405,406,413,414,415 MOUZA-NUATAILA, PLOT NO 470/1022 , 474/1023, 475/1021 MOUZA DHANAPALLY	Mr Nilamani Behera
951	BHUBANESHWAR	CUTTACK	CDA BIDANASI	ODISHA	M/s Vidisha Enterprises	NA	PLOT NO-D/1114,SECTOR-10,CDA, MARKATNAGAR,CUTTACK	NA	1135000.00	Doubtful	30-04-2022	Plot No-777/4047,Khata No-603/396,Mouza-Chandaka,Thana No-31,Tehsil-Bhubaneswar,Dist- Khurdha	Mr Dushmantha Behera
952	BHUBANESHWAR	CUTTACK	CDA BIDANASI	ODISHA	VISION AND VISION	Mr. Chandrasekhar Behera	PROP-CHANDAN KUMAR BEHERA, PLOT NO-1299/5646	Plot No. 1299/5646,At-Kumbharsahi,P S -Purighat,Dist - Cuttack	467000.00	Doubtful	31-03-2021	Plot No 1299-5646 Mutation Khata No 1570-807 Area Ac 0.016 Dec. HAL KHATA No. 1361, Plot No. 1299	Mr. Chandra sekhar Behera Mr. Kasinath Behera
953	BHUBANESHWAR	CUTTACK	CDA BIDANASI	ODISHA	SAMARENDRA GOPAL	Mr. Sangramendra Gopal,	MANSINGHPATNA, GOPALSAHI, TULASIPUR, CUTTACK	At- Mansinghpatna, Gopalsahi,Tulasipur	991000.00	Doubtful	31-03-2021	All that piece and parcel of Land and Ground Floor Building - Residential belonging to Mr. Samarendra Gopal & Mr. Sangramendra Gopa, both S/o- Late Braja Gopal, situated at- Khata No.981, Plot No.1528, area- Ac 0.017 dec, Mouza- Unit-13 Chandni chowk, Thana-Lalbag-1, tahasil-Cuttack Sadar-202, Dist- Cuttack, odisha-753008.	Mr. Samarendra Gopal Mr. Sangramendra Gopal
954	BHUBANESHWAR	CUTTACK	CDA BIDANASI	ODISHA	Ganapati Infrastructure	Mr Samir Kumar Agarwal	PROP. NEHA AGARWAL, RAMCHANDRAPUR, MANGARAJPUR	S/o Subash Chandra Agarwal,At Kaligali, Cuttack ,Odisha-754028	1138000.00	Doubtful	01.04.2021	All the piece and parcel of residential land at mula Khata No 241, Mutation Khatian No 230/23, Plot No-57/660/825, Area Ac 0.73 Dec, Village/Mouza - Ramachandrapur, Ps-Chowdar, Tahasil-Tangi Chodwar, SRO-Jagatpur, Dist- Cuttack, Odisha standing in the name of Mr Samir Agarwal S/o Mr Subash Chandra Agarwal. Residential land at mula Khata No-241, Mutation Khatian No-230/23, Plot No-57/660/825, Area Ac 0.73 Dec, Village/Mouza- Ramachandrapur, Ps-Chowadr & No-02, Tahasil Tangi Chodwar, SRO-Jagatpur, Dist-Cuttack, Odisha in the name of Mr Samir Agarwal S/o Mr Subash Chandra Agarwal.	Mr Samir Agarwal S/o Mr Subash Chandra Agarwal.
955	BHUBANESHWAR	CUTTACK	CDA BIDANASI	ODISHA	SAGAR ENTERPRISES	NA	PROP. MR. BIRAJ CHHOTARAY, NEAR SAMRAT HALL, MADHUPATNA	NA	903000.00	Doubtful	28.10.22	Plot. No 597, Khata No -342,Cuttack Sadar Unit-18 Badhei Sahi, Machhua Bazar, Buxi Bazzar, Cuttack	Plot. No 597, Khata No -342,Cuttack Sadar Unit-18 Badhei Sahi, Machhua Bazar, Buxi Bazzar, Cuttack
956	BHUBANESHWAR	CUTTACK	Chandichhak	ODISHA	Meena Rout	NA	PARIDASAH,SHANKARPUR,MADHUPATNA, ARUNODWAYA MARKET,BADAMBADI,CUTTACK,	NA	2075000.00	Doubtful	31.05.23	FLAT NO 408, Fourth Floor, VIP Prestige Apt, Mouza Gfandhighat, Area 0.237 Dec.	Meena Rout
957	BHUBANESHWAR	CUTTACK	Cuttack ECB	ODISHA	Seema Lubes	NA	PROP MANABHANJAN DAS, GOPABANDHU NAGAR	NA	1924000.00	Doubtful	19.08.23	Residential Building at plot no 948, khata no 523, mouza bidyadharpur, cuttack sadar no 69, area 0.06 dec in the name of priyadarsani das	Priyadarsani Das
958	BHUBANESHWAR	CUTTACK	DHENKANAL ECB	ODISHA	Kailash Rout	Ram Chandra Rout	W/O-BIMAL KUMAR ROUT, AT- JAMUSARA	At- Tentuliapada, Post-Baulapur,P.S- Sadar, P.S no.- 10, Tahasil-Odapada, Dist- Dhenkanal Odisha - 759025	782000.00	Doubtful	07-06-2022	PLOT. NO. 2956-4483, KISAM- GHARABARI MOUZA- TENTULIAPADA, TAHASIL DIST- DHENKANAL	Mr Rama Chandra Rout S/o Late Sudarsan Rout
959	BHUBANESHWAR	CUTTACK	Dhenkanal ECB	ODISHA	M/s Sai Flour Mill	Paresh Kumar Sahoo	AT PO MANIPUR, VIA GOBINDPUR PS SADAR DIST DHENKANAL	Paresh Kumar Sahoo	1206000.00	Doubtful	01.10.21	PLOT NO-448,KISAM-GHARABARI,MOUZA-MANIPUR,PS-DHENKANAL,TEHSIL-DHENKANAL SADAR,DIST-DHENKANAL	1. Prabesh Kumar Sahoo 2. Paresh Kumar Sahoo
960	BHUBANESHWAR	CUTTACK	DHENKANAL UBI	ODISHA	Babuli Behera	Mrs Kalpana Behera	SO SURA BEHERA,AT CHAINPUR PATANA, PO GADASILA,PS DHENKANAL SADAR	W/o Babuli Behera,At-Chainpur Patna,Po-Gadasila,Dhenkanal Sadar,Odisha, Pin No-759025	451000.00	Doubtful	29.12.22	EMD of land and building at Plot No- 101/249 Mutation Khata No- 20/70, Area Ac 0.040 Dec, Mouza-Chainpur Patna, Tahasil- Dhenkanal Sadar, Thana- Dhenkanal Sadar, Dist Dhenkanal, Odisha in the name of Mr Babuli Behera S/o Sura Behera.	Mr Babuli Behera S/o Sura Behera.
961	BHUBANESHWAR	CUTTACK	DhenkanL ECB	ODISHA	M/s Saswat Power Construction	Mr. Raghunath Kuanar	PROP MOUSUMI KUANAR PLOT NO 30 269 1078, SRIRAM NAGAR SHYAMACHARAN PUR	Qtr No. G-4, 4th Floor , Sai Nimain Enclave Apartment,Laxmi Bazar, Dhenkanal- 759001	1000000.00	Doubtful	29.09.23	All the piece and parcel of residential land and building over plot no - 30/269/1078, Khata No-103/598 situated at Mouza-Shyamcharan Pur, Tahasil/Thana- Dhenkanal Sadar, Tahasil No-254, Dist- Dhenkanal, measuring an area 0.025 Dec in the name of Mr Raghunath Kuanar S/o Jayakrushna Kuanar.	Mr Raghunath Kuanar S/o Jayakrushna Kuanar.

Display of information - Secured assets possessed under the SARFAESI Act, 2002													
Sl no	ZO	RO	BRANCH	STATE	BORROWER NAME	GUARANTOR NAME (WHEREVER APPLICABLE)	REGISTERED ADDRESS OF THE BORROWER	REGISTERED ADDRESS OF THE GUARANTOR(Wherever applicable)	Outstanding Amount ( In Rs)	Asset Classification	Date of Asset Classification	Details of security possessed	Name of the Title Holder of the security possessed
962	BHUBANESHWAR	CUTTACK	DhenkanL ECB	ODISHA	Balabhadra Sahoo	Mr Pramod Kumar Sahoo	PO SANKARPUR AT RATANPUR, DHENKANAL	At Ratanpur, Po- Sankarpur,Dhenkanal Odisha-759005	1397000.00	Doubtful	28.11.21	All the piece and parcel of Plot No 2475, 2475/3046, Khata No 477/335 and 477/334, Mouza-Tentulia Patana, PS/TS- Dhenkanal, KISSAM- Gharabari measuring an area Ac 0.180 Dec in the name of Late Sachidananda Sahoo (Legal Heirs of Late Sachidananda Sahoo i.e Smt Sushanti Sahoo, Sri Somanath Sahoo, Smt Sasmita Sahoo, Sri Balabhadra Sahoo). All the piece and parcel of Plot No -1/2167, Khata No-355/393, KISSAM- Goda EK, Mouza - Gudupada, PS/TS-Athagarh, Dist-Cuttack Odisha, measuring an area Ac 0.140 Dec, in the name of Sri Pramod Sahoo and Late Sachidananda Sahoo (Legal Heirs of Late Sachidananda Sahoo i.e Smt Sushanti Sahoo, Sri Somanath Sahoo, Smt Sasmita Sahoo, Sri Balabhadra Sahoo).	Balabhadra Sahoo
963	BHUBANESHWAR	CUTTACK	Jagatpur	ODISHA	Mahaveer Agencies	Mr. Ghanashyam Lenka	SAGADIA SAHI, RANIHAT	At-Beruan, Po-Ramgarh, PS-Tangi, Dist Tangi	997000.00	Doubtful	30-06-2019	Mouza-Beruan,Thana-Tangi,Tahsil-Jagatpur,Cuttack,Dist.Cuttack,Khata No.250/56,Plot No.63	Mr.Subhas Chandra Lenka, Mr Ghanashyam Lenka
964	BHUBANESHWAR	CUTTACK	Jagatpur	ODISHA	M/s Mahabir Electricals	Mrs Sulochana Swain	PROP TRILOCHAN SWAIN, NAJARPUR JAGATPUR	W/o Mr Bhagyadhar Swain ,At- Nankar, Near Railway Track,PO/PS- Jagatpur,Dist- Cuttack-754021	1105000.00	Doubtful	26.06.2023	All the piece and parcel of Land and Building at Khata No-772/1553, Plot No-2004/6165, Area Ac 0.040 Dec or 1742.4 Sq Ft, Village/Mouza-Nimpur, PS- Jagatpur, Dist-Cuttack, Odisha, Pin No-754021 standing in the name of Mrs Sulochana Swain W/o Mr Bhagyadhar Swain.	Mrs Sulochana Swain W/o Mr Bhagyadhar Swain.
965	BHUBANESHWAR	CUTTACK	JAGATSINGHPUR CB	ODISHA	Prajna Pranab Acharya	NA	SO PRADYUMNA KUMAR ACHARYA, AT PAIKANA PO ODISSO	NA	1853000.00	Doubtful	01.01.2022	PLOT. NO.- 45,MOUZA- PAIKARA,TEHSIL-JAGATSINGHPUR,PS-JAGATSINGHPUR,DIST- JAGATSINGHPUR,ODISHA	Sri Prajna Pranab Acharya
966	BHUBANESHWAR	CUTTACK	Jagatsinghpur ECB	ODISHA	Santosh Kumar Das	Mrs Lipika Das	S/O-HARI DAS, AT-RASALPUR PO-ODISO	At- Rasalpur, Po- Odisho,Jagatsinghpur	288000.00	Doubtful	30.09.23	EM of land and building over Plot No 1496 & 1497, Khata No -945, Mouza-Rasalpur, Po- Odisa, Ps - Jagatsinghpur , Dist- Jagtsinghpur in an area Ac 0.240 Dec in the name of Mrs Laxmi Priya Das W/o Hare Kruhsna Das.	Mrs Laxmi Priya Das W/o Hare Kruhsna Das
967	BHUBANESHWAR	CUTTACK	Jagatsinghpur UBI	ODISHA	M/s Taaz Traders	NA	PROP. TAAZ UDDIN NOORANI, PLOT NO 417,, TALAPATAK,PO ANAKHIA, DT JAGATSINGHPUR	NA	980000.00	Doubtful	31-01-2022	All the piece and parcel of Land and residential building belonging to - Late Mr. Taaz Uddin Nurani S/o-Mr Fayaz Uddin Khan over khata no -193/17, Plot No-417, Mouza-Talapatak, Tahasil/Ps-Biridi ( No-80), Dist-Jagatsinghpur, Odisha-754102, Total Land Area - Ac 0.060 Dec (2613.6 Sq Ft).	Late Mr. Taaz Uddin Nurani
968	BHUBANESHWAR	CUTTACK	Kendrapara UBI	ODISHA	FAMIDA SHOES	SK Pappu S/o Sk Kuna,Sk Salauddin S/o Sk Kuna,Sk Kuna	AT.DILARPUR.PO.KENDRAPARA, P.S.KENDRAPARA.DIST.KENDRAPARA	Vill-Dilapur, Po/Ps/Dist-Kendrapara-754211	1517000.00	Doubtful	30.03.23	Prop at Khata No-33, Plot No-25, Village-Madhukarpur,Dilarpur,Kendrapara & No-242,Kendrapara	Sk. Kuna S/o Sk Lalu
969	BHUBANESHWAR	CUTTACK	Kumunda	ODISHA	Sriya Medical Store	LOCHAN BISWAL, RANJAN BISWAL	CO PRASANTA KUMAR BISWAL, FRONT OF KURDOL RI OFFICE BUS STAND SHOP NO 5	AT- SANKERJANGA, PO-GOLABANDHA ,PS NISHA, DIST-ANGUL-7459143	993000.00	Doubtful	31-03-2021	KHATA NO.277 BY 712, PLOT NO 2239 BY 3289, PLOT NO-2240 BY 3290 , VILL-MOUZA-SANKERJANG	1. Shri Lochan Biswal 2. Shri Ranjan Biswal
970	BHUBANESHWAR	CUTTACK	Madhupatna	ODISHA	Shri Arabind Traders	NA	PROP ARABINDA SAHOO, MANGALABAG CUTTACK	NA	1911000.00	Doubtful	04-04-2019	Khata No. 1068/101, Plot No. 1025/2162, Mouza- Mirkamalpatna, Cuttack Sahar, Unit-22, Tahasil- Cuttack, PS- Mangalabagh	Arabinda Sahoo
971	BHUBANESHWAR	CUTTACK	OSBC Branch (E-Corp)	ODISHA	Kashinath Biswal	Annapurna Biswal	SO KAMALAKANTA BISWAL, AT PAIKAN DIST CUTTACK	At- Paikana Kisan Nagar,Ps - Kisan Nagar, Dist Cuttack	516000.00	Doubtful	03-07-2021	Khata no-3, Plot no-415 (A0.030 Dec gharabari),Mouza paikan dist-cuttack,	Mr. KASHINATH BISWAL
972	BHUBANESHWAR	CUTTACK	Paradeep Garh	ODISHA	Global Contruccion	NA	BALI PLOT ATHARABANKI, PARADEEP	NA	2196000.00	Doubtful	07-06-2022	PLOT. NO. 1702-2590, MOUZA- BALARAMPUR, TAHASIL- KUJANGA, JAGATSINGHPUR	Mrs Puspalata Behera , W/o- Bijayketan Behera.
973	BHUBANESHWAR	CUTTACK	Paradeep Garh	ODISHA	Sarathi Construction & Suppliers	NA	PROP:MR MALAY KUMAR SWAIN, AT/PO:JHIMANI, VIA:KUJANGA	NA	1698000.00	Doubtful	22.01.2022	PLOT NO-48,MODIFIED PLOT NO 48 BY 1058,MOUZA-BADABARANGA,THANA-KENDRAPARA,DIST-KENDRAPARA	Sri Malay Kumar Swain
974	BHUBANESHWAR	CUTTACK	PARADIP	ODISHA	SHREE GURU ALANKAR	NA	PROP-ARUN KUMAR SAHOO, BALADEVJEW MARKET COMPLEX	NA	2085000.00	Doubtful	31-03-2021	All the piece and parcel of vacant land situated over Plot. No.- 153, Khata No.- 194, Mouza- Duadia, Thana No.- 70, Tahasil - Kujanga, Dist- Jagatsinghpur, Odisha having total area Ac. 0.080 dec.	Arun Kumar Sahoo
975	BHUBANESHWAR	CUTTACK	PARADIP	ODISHA	Pranab Kar	NA	VILLAGE GOPINATHPURSASHAN, OSTARA	NA	1631000.00	Doubtful	28.08.22	EM of G+1 residential building with built of Area 1820 Sq Ft over the land measuring area 3048 Sq Ft Plot No 8&9, Khata No 38, Mouza Ostar, Ps Marsaghai dist Kendrapara, Orissa	Pranab Kar
976	BHUBANESHWAR	CUTTACK	Paradip(e-Cb)	ODISHA	Atal Bihari Das	NA	S/O DHADI DAS, AT AT GANDAKIPUR PO KUJJANG	NA	1499000.00	Doubtful	30-06-2019	PLOT NO.1269,AREA-1742.4 SQ.FTS.,MOUZA-GANDAKIPUR KUJJANGA,DIST.JAGATSINGHPUR	Mr.Atal Bihari Das
977	BHUBANESHWAR	CUTTACK	Port Market Paradeep	ODISHA	Mr. Kishore Pradhan	Mr. Ashok Kumar Patra	AT SIJU PO JHIMANI PO PS PARADEEP, JAGATSINGHPUR	At Jhimani , Bagatia ,PS- Paradeep	423000.00	Doubtful	30-06-2019	Land and Building belonging to Kishore Pradhan over Plot No. 591, Khata No. 45, Tahasil No. 205, Thana No. 250 to an extent of Area Ac 0.03 Dec, Kisam-Gharbari Mouza- Siju, SRO- Kujanga, Dist- Jagatsinghpur, Orissa	Mr. Kishore Pradhan
978	BHUBANESHWAR	CUTTACK	SALIPUR	ODISHA	SHRI GANESH JEWELLERY WORKS	NA	AT SUNGUDA, KUSAMBI,	NA	1094000.00	Doubtful	31-03-2021	Kusambi, Po: Sunguda, Salipur, Cuttack-754221, over plot no 416/2899, khata no 987/208, mouza Kusambi	Mr. Babaji Charan Sahoo, Mr. Raj Kishor Sahoo S/o Late Durga Charan Sahoo
979	BHUBANESHWAR	CUTTACK	SALIPUR	ODISHA	AKSHAY MALLIK	NA	S/O UTTAM MALLIK, SALEPUR KULANPUR	NA	182000.00	Doubtful	31-03-2021	All the piece and parcel of Land and residential building belonging to - Mr. Akshaya Mallick, S/o Late Uttam Mallick, At: Kulanapur, Po: Salipur, Cuttack-754202, over plot no 2072, khata no 51, mouza: Kulanpur,Tahasil- Nischintakoili ,Dist.Cuttack Area Ac 0.100 Dec	Mr. Akshaya Mallick
980	BHUBANESHWAR	CUTTACK	Salipur	ODISHA	Ananta Gopal Traders	Mr Chittaranjan Rout	AT RAMKRUSHNA PUR, NATAKAI	S/o Bishnu Charan Rout, At/Po-Ramakrushnapur, Natakai,Salipur,Dist- Cuttack-754207	6327000.00	Doubtful	28.03.23	EM residential land and building in the joint name of Mr. Manoranjan Rout and Mr Chittaranjan Rout to an extent of Ac 0.047 Dec over plot no 443/2646, Khata No. 920/67, Mouza Ramakrishnapur, Nischintakoili, Salipur, Cuttack, Kisam- Gharabari. EM of residential land to an extent of Ac 0.150 dec over Plot No. 2342/2571, Khata No 761/274, Mouza-Patapur, Nishintakoili, Salipur, Cuttack, Kisam-Gharabari jointly owned by Mr. Manoranjan Rout and Mr Chittaranjan Rout.	Mr. Manoranjan Rout and Mr Chittaranjan Rout



Display of information - Secured assets possessed under the SARFAESI Act, 2002													
Sl no	ZO	RO	BRANCH	STATE	BORROWER NAME	GUARANTOR NAME (WHEREVER APPLICABLE)	REGISTERED ADDRESS OF THE BORROWER	REGISTERED ADDRESS OF THE GUARANTOR(Wherever applicable)	Outstanding Amount ( In Rs)	Asset Classification	Date of Asset Classification	Details of security possessed	Name of the Title Holder of the security possessed
981	BHUBANESHWAR	CUTTACK	Talcher ECB	ODISHA	Mr.Sunil Behera	NA	S/O-DOL BEHERA, AT- JORAGADIA,PO-PADMABATIPUR	NA	183000.00	Doubtful	30-06-2019	Khata No.86/1,Plot No.64/910, Mouza-Jorgadia,Post.Padmabatipur,PS- Talcher,Dist.Angul	Mr.Sunil Behera
982	BHUBANESHWAR	CUTTACK	Turanga	ODISHA	Amulya Naik	Abinash Naik	AT RANKASINGA PO KUKUDANG, PS ANGUL.	At- Rankasingha, Po- Kukudanga,Ps/Dist- Angul, Odisha, Pin-759123	687000.00	Doubtful	31-03-2019	Building AT Plot No.-574, 575& 578,Khata No.-138/108 in Mouza Rankasingha,Ts.Banarpal,Dist.-Angul	Amulya Naik
983	BHUBANESHWAR	SAMBALPUR	SAMBALPUR-3	ODISHA	SURYAKANTA BADHAI	NA	Gambar Kata, Themra Sadar, Sambalpur	NA	476321.36	Doubtful	28-02-2022	Land and Building at Plot no. 916/1469 Area Ac. 0.06res, Plot no 412/1676 Area Ac. 0.09res, Plot no. 411/1466 Area Ac. 0.01dec and Plot no. 919 Area Ac 0.29 dec Total area - Ac 0.45 dec in Khata no. 276/205 Kisam- Gharbari situated in Mouza Gambharkata, Tahashil -Sambalpur, PS Sambalpur Sadar, District- Sambalpur in the name of Sri Suryakanta Badhai	Sri Suryakanta Badhai
984	BHUBANESHWAR	SAMBALPUR	UMFB SAMBALPUR	ODISHA	DILLIP KUMAR SAHU	NA	Circuit House Complex, Bhutapara, Near Panth Niwas, PS Sadar, Sambalpur - 768001	NA	808105.98	SUB STANDARD	30-03-2023	Land and building over plot no. 1905/6125, Khata no. 344/2628 situated at Sambalput Town, Unit no.3, Sunapali, Sambalpur	Dillip Kumar Sahu
985	BHUBANESHWAR	SAMBALPUR	ROURKELA-3	ODISHA	RAJESH VISWAKARMA	Binod Viswakarma	Gandhi Road, Near new bus stand, Rourkela, Sundargarh, Odisha - 769001	Gandhi Road, Near new bus stand, Rourkela, Sundargarh, Odisha - 769001	2098321.00	SUB STANDARD	28-03-2023	All that piece and parcel of Land measuring Ac 0.02 decimal with G+1 residential building thereon having plinth area of 750 Sq.ft each floor, bearing Khata no. 1038, Plot No. 3273, Kissam - Gharbari, Mouza + P.S.- Brahmanitarang, Dist.- Sundargarh, Odisha, belonging to Mrs. Malati Viswakarma and bounded by North-Plot no. 1906, South - 1906/1, East- Road, West - 1906	Malati Vishwakarma
986	BHUBANESHWAR	SAMBALPUR	BARGARH AB	ODISHA	PRATAP SHARMA	Kiran Sharma	Mastertikra, P.O.- Bargarh, Odisha	Mastertikra, P.O.- Bargarh, Odisha	1229528.81	LOSS	26-12-2022	EM of land and building at MS Khata no. 2414/11766, Plot no. 1695/12202/15904 of mouza Bargarh,	Kiram Sharma
987	BHUBANESHWAR	SAMBALPUR	Burla-2	ODISHA	R K Mobile	Ramesh Kumar Agarwal	Daily Market Near NAC Office, Burla, Sambalpur, Odisha - 768017	Flat no.202B, 2nd floor, Koshal Prestige Apartment, Sourav Vihar, Near Vishakha Hall of Residence Hostel of Veer Surendra Sai University of Technology, Burla, Sambalpur, Odisha - 768017	10496573.28	SUB STANDARD	26-10-2023	Residential 3BHK Flat bearing no.202B at second floor of the building named Koshal Prestige, bearing M.S. Khata no. 274, Plot no.1408, area Ac0.100 dec, M.S Khata no.361/88, plot no.1411, area Ac 0.100 dec, M.S. Khata No.361/89, plot no.1412, area Ac 0.100 dec, M.S. Khata no.298, plot no.1407, area Ac 0.150 dec, M.S. Khata no.361/90, Plot no.1406, area Ac 0.030 dec, situated at Mouza Burla Town Unit no.2, P.S. Burla No.1, Tehsil/Dist.- Sambalpur, belonging to Mr. Rohit Agarwal & Mr. Ramesh Kumar Agarwal and bounded by North- Flat no.201A, South - Flat No.203 C, East: Corridor & Staircase, West - Open Space	Mr. Rohit Agarwal & Mr. Ramesh Kumar Agarwal
988	BHUBANESHWAR	SAMBALPUR	SAMBALPUR-1	ODISHA	H K Jewellery	NA	Mohantypara, Chitragupta Chowk , Sambalpur	NA	942640.00	Doubtful	30-06-2011	All that piece and parcel of Land and Building situated at in Unit No. 9, Badabazar, P.S.-Sambalur, Khata No, -666, Plot No. 1486(P), Area Ac.0.005 dec, in the name of Md. Sanaula Khan & Md. Iqbal Khan and Land and Building Unit - 9, Badabazar, P.S.-Sambalpur, Khata No. -666, Plot no 1488(p) Area-Ac 0.015 dec in the name of Md. Sanaula Khan & Md Iqbal Khan	Md. Sanaula Khan
989	BHUBANESHWAR	SAMBALPUR	Sonepur-1	ODISHA	Sri Ram Orissa IKAT Handloom Pvt Ltd	Poulasthi Meher	Khairmal, PO- Manamunda, District: Boudh-762016	Of PO-Sonepur, District- Subarnapur. PIN-767017	6402347.00	Doubtful	21-04-2020	EM of Rural Residential Land with semi constructed building at khata no. 131/63 in the name of M/s Neha Handloom, Prop. Mr. Poulasti Kumar Meher, Plot no-7(Ac. 0.52 dec), Plot No-8(Ac. 0.27 dec), Mouza-Khairmal, PS Manamunda, Tehsil-Kantamal, Dist. Boudh and property bounded by East: Chamar, West: Road, North: Neha Handloom, South: Ashish Meher	Poulasthi Meher
990	BHUBANESHWAR	SAMBALPUR	CHURIAPALLI	ODISHA	ANNAPURNA MAHAPATRA W O BINOD	Ishwara Mahapatra	Village- Banabira, Mouza- Banabira, GP- Tabada, Block- Sohela,Bargarh-768033.Odisha	S/o Harishankar Mahapatra, Village- Banabira, Mouza- Banabira, GP- Tabada, Block- Sohela,Bargarh-768033.Odisha	464671.42	Doubtful	29-01-2021	All that piece and parcel of Land & Building, Plot No. 344/1532 of Khata No. 187/102, Area 0.13 dec., Village-Banabira, Mouza-Banabira, GP- Tabada , Block- Sohela, Bargarh-768033 in the name of Mrs Annapurna Mahapatra	Annapurna Mahapatra
991	BHUBANESHWAR	SAMBALPUR	ATTABIRA	ODISHA	UPALAPATI ERABABU	Upalapati Venkat Laxmi	Sahatika, P.O.: Silat, Via:Attabira, Dist Bargarh, Odisha- 768027	Sahatika, P.O.: Silat, Via:Attabira, Dist Bargarh, Odisha- 768027	847517.00	LOSS	26-04-2022	All that piece and parcel of EM of Land & Building, situated at Khata No. - 1333/284, Plot No.-5293 measruing an area Ac. 0.06 dec and plot no 5295 measuring an area Ac0.05 dec, situated at Mouza-Silat, PS/Tahsil-Attabira, PS No.-44, Dist- Bargarh, Odisha, Total Area Ac 0.11 dec property in the name of the Smt. Upalapati Venkat Laxmi W/o - Upalapati Era Babu, Boundaries of property: North-K Enket Eao, South- Lambodar Jal, East- K Satyanarayan, West- Road	Upalapati Venkat Laxmi
992	BHUBANESHWAR	SAMBALPUR	SAMBALPUR-2	ODISHA	R K FOOD INDUSTRIES	NA	Badabazar, Khetrajpur, Sambalpur Odisha	NA	973297.75	Doubtful	01-03-2021	EM of land and building at MS khata no. 681, MS plot no. 1487, situated at Sambalpur Town Unit no.6,	Md. Sanaula Khan
993	BHUBANESHWAR	SAMBALPUR	JHARSUGUDA-1	ODISHA	DHANAJAYA PATEL	NA	Kurla, PO-Mangaspur, Via: Bhasma, Dist: Sundargarh, Odisha-770019	NA	1938654.66	Doubtful	29-07-2018	All the Piece and Parcel of land and building situated at Mouza Kurla, Ps Bhasma Dist Sundergarh, Bearing Khata no 211/180, Plot no 683- Area Ac 0.10, plot no- 685/2166- Area Ac 0.04, plot no 686/2167- Area Ac 0.01, Plot no 725- Area Ac 0.05, Plot no 728/1-Area Ac 0.06, Total Area- Ac 0.26. Kisam Gharbari. Boundary North- Property of Mr. Tikeswar Patel, South- Road, East-Property of Mr Seshadya Patel,West - Govt Land	Dhananjay Patel
994	BHUBANESHWAR	SAMBALPUR	BARGARH AB	ODISHA	INDRAVATI MOTORS	N Srinivas Rao	Ward No. 16, Brahmachari, P.O. Bargarh, District- Bargarh	Ward No. 16, Brahmachari, P.O. Bargarh, District- Bargarh	16535363.90	Doubtful	01-10-2022	All that piece and parcel of Land and Building at Plot no. 933/1864, [previous number 929, 930(P) and 931(P)], Khata no . 393/189[previous no. 180], Area Ac. 0.0825 dec Kisam- Gharbari, Mouza- Brahmachari, Tahsil- Bargarh, PS Sambalpur No. 34, District-Bargarh in the name of Shri Nunna Prasad Rao. Boundaries: North: Property of Sushil Dash, South: Road, East: Road, West: Property of V Prasad Rao	Nunna Prasad Rao

Display of information - Secured assets possessed under the SARFAESI Act, 2002													
Sl no	ZO	RO	BRANCH	STATE	BORROWER NAME	GUARANTOR NAME (WHEREVER APPLICABLE)	REGISTERED ADDRESS OF THE BORROWER	REGISTERED ADDRESS OF THE GUARANTOR(Wherever applicable)	Outstanding Amount ( In Rs)	Asset Classification	Date of Asset Classification	Details of security possessed	Name of the Title Holder of the security possessed
995	BHUBANESHWAR	SAMBALPUR	Jharsuguda-1	ODISHA	AAREL FOUNDATION TRUST	NA	Opp-Badmal Police Station, Jharsuguda, Odisha, Pin-768208	NA	25706678.53	Doubtful	29-01-2019	Doon School Land and Building at (a) Plot No. 1226/2245, Khata No.:126/893. Total land area Ac. 0.52 dec and b) Plot No. 1231, Khata no. 126/893 Total Land Ac. 1.520 dec & School open land passage for plot no. 1226/2245 at plot No. 1229 (P), Khata No. 5. Total land Ac. 0.03 dec situated at Mouza-Badmal, Dist.- Jharsaguda, Odisha	Aarel foundation Trust
996	BHUBANESHWAR	SAMBALPUR	Sonepur-2	ODISHA	Jambeswar Haripal	NA	Jamgaon, P.O.- Jaloe, Via- Birmahrajpur, Dist-Subarnapur, Odisha, PIN-767018,	NA	485223.37	Doubtful	31-03-2021	EM of Land & Building Belonging to Mr. Jambeswar Haripal at Khata No. 209/98, Plot No. 1728, 1729, 1730 measuring total Ac. 0.27 dec, Mouza: Jamgaon, P.S.- Birmaharajpur, Tahasil: Ullunda	Jambeswas Haripal
997	BHUBANESHWAR	SAMBALPUR	SAMBALPUR-3	ODISHA	A P Enterprises	Aswini Kumar Mishra	Sadaipali New Colony, Burla, Dist - Sambalpur, Pin - 768017	Lenda, PO+PS- Barpali, Dist. - Bargarh	1999735.42	Doubtful	18-09-2022	All that piece and parcel of Land at Plot no 1601/4715, Khata no-344/1305, Area Ac 0.050 decimal, Kissam- Gharbari, Mouza-Sambalpur Town Unit No 03, Sunapali, Tahsil- Sambalpur no -23, PS Sambalpur no-222, Kuluthkani, PO- Dhanupali, Dist Sambalpur in the name of Sri Aswini Kumar Mishra and bounded by North: Plot no. 1601(P), South: Road, East: Plot No. 1601(P) West: Plot no. 1601(P)	Aswini Kumar Mishra
998	BHUBANESHWAR	SAMBALPUR	Jharsaguda-1	ODISHA	Maa Tarini Fly Ash Bricks	Dileswar Dhurua	Madhupur, Badduriam,Laiakara, Jharsuguda-768221,	Madhupur, Badduriam,Laiakara, Jharsuguda-768221,	1438482.46	Doubtful	23-03-2019	All that piece and parcel of Land and Building of Sri Dileswar Dhurua, Plot No. 1933/3022, Khata No. 181/96, Mouza- Baddhuduriam, P.S. Liakara, Dist.- Jharsuguda, Area-Ac. 0.30 Dec. Bounded by: North-Road, South Bhagabati March, East-Road & Bal Lochan Nayak, West- Own Plot	Dileswar Dhurua
999	BHUBANESHWAR	SAMBALPUR	sonepur-1	ODISHA	Sai Enterprises Balpur,	Anil Kumar Jena	P.O.- Kutasingha, Dist-Subarnapur, Odisha, PIN - 767068,	P.O.- Kutasingha, Dist-Subarnapur, Odisha, PIN - 767068,	1373269.00	Doubtful	30-04-2018	All that part and parcel of the property consisting of land and building- Residential admeasuring approximately Acre 0.064 Dec with residential building At Khata no. 109, Plot No. 425,426,427 Mouza-Balpur, P.S.- Dunguripali, Tehsil-Sonepur, Dist.-Subarnapur, Odisha, PIN-767068 and belonging to Mr. Ashok Kumar Jena & Mr. Anil Kumar Jena and bounded by East-Dhruba Dandsena Property, West-Road, North-Road and South-Surya Nayak	Mr. Ashok Kumar Jena & Mr. Anil Kumar Jena
1000	BHUBANESHWAR	SAMBALPUR	AMBAGAON	ODISHA	MAA FOODS ENTERPRISES	NA	Plot No. 972/5527, Mouza- Kuarmunda, PS Birmitrapur, District-Sundergarh, Orissa	NA	2027246.47	Doubtful	29-12-2020	All that piece and parcel of Land measuring Ac 0.10 decimal situated at Plot No. 972/5527, Khata No. 378/2167, Mouza-Kuarmunda, PS Birmitrapur, District-Sundergarh, Orissa, in the name of Sri Suman Samantaray and property is bounded by North: Plot no.972/3179, South: Road, East: Plot no.972/3179, West: Plot no.972/3179	Sri Suman Samantaray
1001	BHUBANESHWAR	SAMBALPUR	DEOGARH	ODISHA	ARJUN MOHAN SAHOO	NA	Matru Niwas,Near College Chowk, Post-Puruna garh, PS- Deogarh, Dist-Deogarh, Pin- 768109	NA	1066494.21	Doubtful	31-05-2021	EM of Land situated at Mouza-Deogarh Town Unit-9,Khata no-154/209,Plot No-508,measuring Area0.06 Dec,under PO/PS-Deogarh,Dist-Deogarh in the name of Mrs.Gitanjali Sahu.Boundries North:Land of Ranjan Bramha,South:Road,East:Mathura Mohapatra,West:Land of Raghunath Naik	Gitanjali Sahu
1002	BHUBANESHWAR	SAMBALPUR	SAMBALPUR-3	ODISHA	ROHIT MARAI	Anita Sharama	Haldibahal, Kharsanmal, Sambalpur, Odisha 768112	Haldibahal, Kharsanmal, Sambalpur, Odisha 768112	1714918.53	Doubtful	01-03-2021	Land bearing khata no. 370/520, plot no 36/3699 of area Ac 0.11 decimal, at Nakshapali, Sambalpur Dist	Anita Sharma
1003	BHUBANESHWAR	SAMBALPUR	SAMBALPUR-3	ODISHA	Sanatan Das	NA	Bank Colony, Sakshipada, Near Convent School, Sambalpur Odisha-768001	NA	722229.90	Doubtful	29-12-2019	All that piece and parcel of Land situated at Mouza: Putibandh, P.S.- Dhanupali, Tahasil- Maneswar, Dist-Sambalpur, M.S. Khata no. 248/977, Plot no. 243/2301, Area:Ac. 0.040 dec, Kisam Gharbari in the name of Mr. Sanatan Das. Bounded by North: Plot no. 243(p), South: Plot no. 243(p), East: 20ft wide Road, West: plot no. 241(p).	Sanatan Das
1004	BHUBANESHWAR	SAMBALPUR	Jharsuguda-1	ODISHA	TULSHYAN STONEWARE PRIVATE LIMITED	Manisha Tulshyan, Suresh Kumar tulshyan, Rajesh Kumar Agrawal, Hema Agrawal	Hari Om Complex, Bengali Para, Ward No: 3, Opposite Manmohan ME School, Jharsuguda, Jharsuguda, Odisha - 768201	Jhanda Chowk, Jharsuguda, Odisha - 768201	27318653.24	Doubtful	24-12-2018	Property No.1 -Factory land & building & plant & machineries over plot no 698 & 699 under khata no. 200/552, to an extent of Ac 1.650 dec belonging to Smt. Manisha Tulshyan, situated at Mouza-Kukurjangha, Tahsil- Jharsuguda, Dist- Jharsuguda. Property No.2 - Plot no. 696 & 697 under khata no. 200/553, to an extent of Ac 1.510 dec belonging to Sri Suresh Kumar Tulshyan, situated at Mouza- Kukurjangha, Tahsil- Jharsuguda, Dist- Jharsuguda. Property No.3 - Residential Land measuring Ac 0.103 decimal bearing khata no.929/979, Plot no 2474/5425, Kisam Gharabari, situated at Vinayakpuram road, Opposite M.M.M.E School, Mouza Jharsuguda Unit No.6, NuaJharsuguda, Thana - Jharsuguda no.16, Tahsil Jharsuguda no.213, Dist.- Jharsuguda belonging to Mrs. Hema Agrawal and bounded by North- Plot no.2474(p), South - Plot no. 3944, East - Plot no 2474(p) & Road, West - Plot no 2474(p) Property No.4 -Residential Land measuring Ac 0.026 decimal bearing khata no.929/978, Plot no 2474/5424, Kisam Gharabari, situated at Vinayakpuram road, Opposite M.M.M.E School, Mouza Jharsuguda Unit No.6, NuaJharsuguda, Thana - Jharsuguda no.16, Tahsil Jharsuguda no.213, Dist. - Jharsuguda belonging to Mr. Rajesh Kuamr Agrawal and bounded by North - Proposed road, South - Plot no. 3944, East - Plot no 2474, West - Plot no 2474	Manisha Tulshyan, Suresh Kumar tulshyan, Rajesh Kumar Agrawal, Hema Agrawal
1005	CHANDIGARH	LUDHIANA	ASSET RECOVERY BRANCH	PUNJAB	3 Arrow (Daman Sood)	1. Mr. Daman Sood S/o Ashok Kumar 2. Mrs. Komal Sood W/o Daman Sood 3.Mrs. Sukhdarshan Sood W/o Ashok Kumar	Shop No 20, Near Lee Classic Hotel, Upper Ground Floor, Ludhiana-141001	H. No. B-28-2271, Urban Estate, Jawaddi Khurd, Phase - 2, Dugri Road Ludhiana, Punjab-141003	2077000.00	Doubtful	31-08-2021	Residential Land & Building, House No 2271 admeasuring 154 Sq Yards, Wakia Village Jawaddi, Abadi Jawaddi Khurd, Near Phase-1 Dugri & Ram Lal Bhasin School, Tehsil & Distt: Ludhiana through Sale Deed No 1484 dated 14-05-2009 vide Khasra No 388, Khata No 1151/1267 Hadbast No 160, Jamabandi 2003-2004 in the name of Mrs. Sukhdarshan W/o Mr. Ashok Sood	Mrs. Sukhdarshan W/o Mr. Ashok Sood



Display of information - Secured assets possessed under the SARFAESI Act, 2002													
Sl no	ZO	RO	BRANCH	STATE	BORROWER NAME	GUARANTOR NAME (WHEREVER APPLICABLE)	REGISTERED ADDRESS OF THE BORROWER	REGISTERED ADDRESS OF THE GUARANTOR(Wherever applicable)	Outstanding Amount ( In Rs)	Asset Classification	Date of Asset Classification	Details of security possessed	Name of the Title Holder of the security possessed
1006	CHANDIGARH	LUDHIANA	ASSET RECOVERY BRANCH	PUNJAB	A1 PAPERS PVT LIMITED	1. Ms. Rimmi Sethi W/o sh. Bhupinder Singh Sethi 2. Mr. Simranjot Singh Sethi S/o Sh. Bhupinder Singh Sethi 3. Ms. Ayana Sethi D/o Sh. Bhupinder Singh Sethi.	Village Gaunspur, Hambran Road, Ludhiana-141110	Flat No. 65, Swami vivekanad Apartments, BRS Nagar Ludhiana-141001	120695000.00	Doubtful	30-11-2020	(A)Industrial Plot Comprised in Khasra No. 20//1-20//10-20//11-20//20//1-20//20/2 vide Khata No. 59/60 and Khasra No. 18//16-18//24-18//25-19//4-19//5-19//16/2-19//7-19//14-19//15/1-19//15/1-19//16-19//17-19//18-20//2/1/-30//18/1 vide Khata No. 60/61 and Khasra No. 19//6/1-19//15/2 vide Khata No. 129/132 vide Jamabandi Year 2010-11 vide H. B. No. 131 admeasuring 7000-1/3 Sqre Yards (11K-11.1/2 M) situated in Village Gounspur, Ludhiana in the Name of Smt. Rimmi Sethi W/o Sh. Bhupinder Singh (B) Industrial Plot Comprised in Khasra No. 25//12/1,13,14,24//11,25//15,16,18,19/1, 20/1/1, 22, 2/2, 23,24,17, 33//,1,2, 3, 9-8//9/2/1, 12/2,9//,1, 27//7/1/3,14/1,17/3 vide Khata no. 42/44,49/51 vide Jamabandi Year 2005-06 vide H. B. No. 131 admeasuring 1694 Sq. Yards (2K-16M) situated in village Gounspur, Tehsil & District Ludhiana in the Name of Sh. Simranjot Singh Sethi S/o Sh. Bhupinder Singh Sethi	Smt. Rimmi Sethi W/o Sh. Bhupinder Singh & Simranjot Singh Sethi S/o Sh. Bhupinder Singh Sethi
1007	CHANDIGARH	LUDHIANA	ASSET RECOVERY BRANCH	PUNJAB	AASHIRWAD KARYANA STORE	Mr. Devi Dayal	Shop no. 387/A, Village- Daria, Chandigarh.	H. No. 714 D , Village- Daria, Chandigarh- 160002	275618000.00	Doubtful	29-02-2020	Residential House (G+2) no.714 D, Near Gopal Mandir, Daria, Chandigarh. In the name of Sh. Devi Dayal Kansal	Sh. Devi Dayal Kansal
1008	CHANDIGARH	LUDHIANA	ASSET RECOVERY BRANCH	PUNJAB	AASTHA INTERNATIONAL	1. Mr. AKSHAR SHARMA S/O RAM NATH SHARMA 2. Mr. ASHWANI SHARMA S/O RAM NATH SHARMA 3. Late Mrs. SITA DEVI W/O LATE RAM NATH SHARMA	BILGA ROAD, SAHNEWAL, G.T. ROAD, NEAR GATI EXPRESS, LUDHIANA - 141120.	R/O H NO: 45-L , MODEL TOWN , LUDHIANA-141002	207607000.00	Doubtful	29-02-2020	a. Land and building - Factory land and building measuring 5293 Sq. Yards Comprised in Khasra no.28//21/1/3, 21/3/2, 22/1, 22/2, 31//1/1/2, ½, 2/1, 9/2, 10/1, 10/2/1, 10/3, 31//2/2, 3, 4/1/1, 7/3/2, 8/9/1, Khata NO. 26/30, 27/31 as per Jamabandi 2012-13, situated in the Revenue Estate of Village Sahnewal Khurd, Hadbast No. 228, Bilga Road, Sub-Tehsil Sahnewal, Distt : Ludhiana belonging to M/s Aastha International vide sale deed dated 23.09.2015 b. Urban residential vacant land 100 Sq. Yards situated in Shanti Nagar, Ludhiana and comprised on Khata no. 343/349-348/354-349/355 Khasra No. 14//13/2/2/1-12/ 2/2-19/1-12/1/2-23/1 as entered in the Jamabandi for the years 2008-09 of village Giaspura, Hadbast No. 261, Tehsil and District Ludhiana registered in the name of Mr. Akshar Sharma c. Urban residential house property admeasuring 150 sq yds having Khasra No. 5315/1157/663/5317/1157/663, Khata No. 2033/2402-2034-2403 & H B No. 167 situated at M C No. B-34471/139/D/1, Gali No. 4, Bishan Enclave, Civil City, Vakia Peeru Banda, Tehsil & District - Ludhiana in the name of Mrs. Sita Devi, W/o Late Sh. Ramnath Sharma	1. M/s Aastha International 2.Mr. Akshar Sharma 3. Mrs. Sita Devi, W/o Late Sh. Ramnath Sharma.
1009	CHANDIGARH	LUDHIANA	ASSET RECOVERY BRANCH	PUNJAB	AKSHRA ENGINEERS REGD	(1) Akshar Sharma S/o Late Sh. Ram Nath Sharma (2) Ashwani Sharma S/o Late Sh. Ram Nath Sharma (3) Late Smt. Sita Devi W/o Late Sh. Ram Nath Sharma	892/6, Street No.1, Partap Nagar, Ludhiana-141003	H No: 45 L, Model Town, Ludhiana Punjab pin code 141002	54568000.00	Doubtful	28-03-2020	1. Equitable mortgage of Factory- Industrial Urban land and Building admeasuring 586 Sq yards situated at M.C No B-XXI-892/5 & 892/6, Street no.1, Mohalla Partap Nagar, Dholewal, B/Side Sangeet Cinema, Tehsil & District Ludhiana. 2. Equitable Mortgage of Industrial Urban Land & Building admeasuring 204.33 Sq yards Situtaed at M.C No B-XXI-12160, Street No1, Pratap Nagar, Dholewal, Ludhiana and comprised of Khata No 863/1159 , Khasra No.855 entered in jamabandi 2009-10 and jointly owned by Mr. Akshar Sharma, Mr. Suraj Sharma & Mr. Ashwani Sharma.3. Equitable Mortgage of Urban Open Plot admeasuring 407 Sq yards Situated at Shanti Nagar, near Wine Shop, Sua Road , Giaspura, Ludhiana Jointly owned by Mr. Ashwani Sharma & Mrs. Sita Devi.	Mr. Akshar Sharma, Mr. Suraj Sharma & Mr. Ashwani Sharma& Mrs. Sita Devi.
1010	CHANDIGARH	LUDHIANA	ASSET RECOVERY BRANCH	PUNJAB	AKSHRA INDUSTRIAL CORPORA	(1) Akshar Sharma S/o Late Sh. Ram Nath Sharma (2) Ashwani Sharma S/o Late Sh. Ram Nath Sharma (3) Late Smt. Sita Devi W/o Late Sh. Ram Nath Sharma	892/6, Street No.1, Partap Nagar, Ludhiana-141003	H No: 45 L, Model Town, Ludhiana Punjab pin code 141002	87835000.00	Doubtful	30-03-2020	1. Equitable mortgage of Factory- Industrial Urban land and Building admeasuring 586 Sq yards situated at M.C No B-XXI-892/5 & 892/6, Street no.1, Mohalla Partap Nagar, Dholewal, B/Side Sangeet Cinema, Tehsil & District Ludhiana. 2. Equitable Mortgage of Industrial Urban Land & Building admeasuring 204.33 Sq yards Situtaed at M.C No B-XXI-12160, Street No1, Pratap Nagar, Dholewal, Ludhiana and comprised of Khata No 863/1159 , Khasra No.855 entered in jamabandi 2009-10 and jointly owned by Mr. Akshar Sharma, Mr. Suraj Sharma & Mr. Ashwani Sharma.3. Equitable Mortgage of Urban Open Plot admeasuring 407 Sq yards Situated at Shanti Nagar, near Wine Shop, Sua Road , Giaspura, Ludhiana Jointly owned by Mr. Ashwani Sharma & Mrs. Sita Devi.	Mr. Akshar Sharma, Mr. Suraj Sharma & Mr. Ashwani Sharma& Mrs. Sita Devi.

Display of information - Secured assets possessed under the SARFAESI Act, 2002													
Sl no	ZO	RO	BRANCH	STATE	BORROWER NAME	GUARANTOR NAME (WHEREVER APPLICABLE)	REGISTERED ADDRESS OF THE BORROWER	REGISTERED ADDRESS OF THE GUARANTOR(Wherever applicable)	Outstanding Amount ( In Rs)	Asset Classification	Date of Asset Classification	Details of security possessed	Name of the Title Holder of the security possessed
1011	CHANDIGARH	LUDHIANA	ASSET RECOVERY BRANCH	PUNJAB	AMBALA MARKETING PROP VIKAS SHARMA	1 Mrs. Vandana Rani W/O Vikas Sharma 2 Mrs. . Santosh Rani w/o Anil Kumar Mrs. Raksha Rani w/o Kulbhushan Sharma Mr. Lokesh Sharma s/o Madan Lal	SHOWROOM NO 15, COLLEGE ROAD, SHAKTI NAGAR, DERABASSI DISTRICT SAS NAGAR MOHALI, PUNJAB 140507	R/O House No 85 Shakti Nagar , College Road Near Apollo Diagnostic Center, Dera Bassi 140507	14922256.01	Doubtful	30-06-2019	Property 1. Equitable Mortgage Residential Property Comprised in khata no. 83/134-135 khasra no. 41(4-1),42(2-14), 184(0-2)kitte 3, rakba 6 bigha 17 biswae having 80/2740 share i.e. 4 biswa (size 33 Foot - 4 inch wide x 54 foot lenth =200 sq. yards) situated at Village - Gulabgarh, Hadbast No. 9, Tehsil - dera bassi , District SAS Nagar Mohali in the Name of Mrs. Santosh Rani w/o Anil Kumar 2....commercial property measuring 1 Biswa 10 biswasi comprising in khata no. 2/2, Khasra no. 747(3-4), 748(1-12), 750(1-12,) 751(1-12), 752(1-12), 753(2-2), 754(2-8), 755(2-8), 756(2-8), 757(2-8), 758(2-8), 759(2-8), 760(2-11) kitte 14 rakba 30bhiga 5 biswa having 30/12100 share i.e. 1 biswa 10 biswasi (15 foot wide x45 foot length = 75sq. yards) at village Madhopur within MC Hadbast No. 11, Tehsil - Dera Bassi , District SAS Nagar Mohali in the Name of Mrs. VANDANA RANI W/O MR. VIKAS SHARMA 3...shop cum House no 1342 Saini Vihar Mouza Baltana , Sub Tehsil Zirakpur Distt. SAS Nagar in name of MR. LOKESH SHARMA S/O SH. MADAN LAL SHARMA constructed on plot measuring 15'x38': 63.33 sq. yds comprising GF/FF covered area 1134 sq.ft. 4....plot comprising Khata no. 23/171 Khasra no 1/6/1(2-9), 6/2/2(j0-17, 15/1(j0-0, 2/1(i)(3.11, 2/2(4-5), 9/1(2-13), 10/2(7-1), 11/1(0-9)kitte 8, rakba 21 kanal 5 marla being 2/425 i.e. 2 marla (size 12 foot width x45 foot length = 60sq. yards)) situated at village bir Dandrala, Hadbast no 8/1, within MC derabassi, tehsil Dera Bassi in name of MRS RAKSHA RANI W/O MR. KULBHUSHAN 5...plot comprising Khata no. 404 khatoni no. 772, khasra no 536 (4-0), 538/2(2-9) , 1605/539/2(0-18), 541(i)3-18, 537(4-0), 1608/540/2(3-10), 1270/533(2-14), 1272/534(3-0), 538/1(1-5), 1606/539/2(4-3) kitte 10 rakba 29 bigha 17 biswe having share 83/11940 i.e. 4 biswe 3 biswasi (size 17 foot withx 110 foot length- 207.50sq. yards) situated at village Madhopur , Hadbast No. 11, Tehsil - Dera Bassi , District SAS Nagar Mohali in the Name of	Mrs. VANDANA RANI W/O MR. VIKAS SHARMA & MRS RAKSHA RANI W/O MR. KULBHUSHAN
1012	CHANDIGARH	LUDHIANA	ASSET RECOVERY BRANCH	PUNJAB	ANMOL JEWELS (extended security with Gurmeet Kaur)	1. Mr. Gurpreet Singh S/O Jaspal Singh 2.Smt. Gurmeet Kaur W/o Jaspal Singh 3. Sh. Jagdeep Singh S/O Jaspal Singh 4.	Singh Sabha, J Block, BRS Nagar, Ludhiana 141012	D No 25/3 Ranchi colony Threekay road New BRS Nagar Ludhiana 142021	2666000.00	Doubtful	29-08-2019	Open Commercial Plot Situated at Guru Gian Vihar Ludhiana Measuring 55 Sq Yrds and Comprised In Khasara No. 4/19 , 4/22 , Khata No. 937/933 , 840/936 Hadbast No. 160 ,Near Jawaddi Bridge Ludhiana Belongs to MRS. GURMEET KAUR W/O JASPAL SINGH	MRS. GURMEET KAUR W/O JASPAL SINGH
1013	CHANDIGARH	LUDHIANA	ASSET RECOVERY BRANCH	PUNJAB	B. S. Engineers	1. Mr. Baljinder Singh S/o Mr. Gurdev Singh, 2. Mrs. Rajinder Kaur W/o Mr. Baljinder Singh	C-26, Premier Complex, Bholapur, Tehsil - Sahnewal, Distt-Ludhiana, Punjab-141123	Village-Lapran, Tehsil- Payal, Distt: Ludhiana - 141123	4100000.00	Doubtful	20-02-2022	residential Land & Building measuring 200 Sq Yards as Plot No C-26 Premier Complex, Village Bholapur Ludhiana Punjab-141123	Mr. Baljinder Singh S/o Mr. Gurdev Singh
1014	CHANDIGARH	LUDHIANA	ASSET RECOVERY BRANCH	PUNJAB	BALAJI BOLTS	VARUN GARG	D-162, PHASE-VI, FOCAL POINT, LUDHIANA, PUNJAB-141010	C-407, URBAN ESTATE, PHASE-1, JAMALPUR, LUDHIANA, PUNJAB-141010.	54388000.00	Doubtful	28.12.2021	FACTORY LAND & BUILDING	VARUN GARG
1015	CHANDIGARH	LUDHIANA	ASSET RECOVERY BRANCH	PUNJAB	Bhinder	MR. SUKHDEV SINGH S/O MR. MEHAR SINGH	ADDRESS H.NO 79, JUJHAR NAGAR KHARAR SAS NAGAR 140301	ADDRESS: H.NO 5473, MALOYA COLONY CHANDIGARH 160025.	2533430.00	Doubtful	30-11-2020	Land and Building - Residential House no 53, Situated at Khewat No 353/385, Khasra No 259(4-0) Measuring 4 Bighas Share 2/80 i.e. 2 Bishwas in village Bethlolpur, Tehsil & Distt SAS Nagar Mohali Belonging to Mr Bhinder	Mr Bhinder
1016	CHANDIGARH	LUDHIANA	ASSET RECOVERY BRANCH	PUNJAB	Budding Brains Intl. School Unit of Bhagat Sucha Singh Ji Memorial Education Society	1. Mr. Pawandeep Singh Dhillon S/o Sh. Davinder Singh 2. Mrs. Manpreet Dhillon W/o Mr. Pawandeep Singh Dhillon.	M.C. No. B 02/0069 1 <sup>st</sup> Floor, Opp. ICICI Bank, Tehsil Raikot, District- Ludhiana-141109	R/o 16-H, Bhai Randhir Singh Nagar, Ferozepur Road Ludhiana. 141012	152202000.00	Doubtful	01-05-2022	1.Residential Property (Situated at H. No. 16 H, BRS Nagar) Measuring 300 Sq. Yards comprised in Khasra no. 41//13 (8K 0M), Khata No. 710/819 as per jamabandi for the year 2006-2007 situated at village Sunet 2. Property (situated at B-XXVII-76/2 Canal Road, Jawaddi, District Ludhiana measuring 142-1/2 Sq. Yards comprised Khasra No. 386-393/17, Khata No. 1135/1262 as per jamabandi for the year 1998-1999 Village Jawaddi, hadbast no. 160, Tehsil & District Ludhiana	Pawandeep Singh Dhillon S/o Sh. Davinder Singh
1017	CHANDIGARH	LUDHIANA	ASSET RECOVERY BRANCH	PUNJAB	CHELSI DROPStthrough its proprietor, Ms. Chelsi D/o Sh. Krishan Gopal	Mrs. Ruchika Neelam Mahajan	Address 1.: 70, Kartar Singh Sarabha Market, Gill Road, Ludhiana-141003Address 2. H No #270, St No. 7 Dashmesh Nagar, Newar, Dhuri Line, Ludhiana. 141001	H. No -58, Baba Inder Singh Nagar, Ward No. 42, Flower Enclave, Ludhiana-141001	6056000.00	Doubtful	29-03-2020	Lot No. 01 : Equitable Mortgage of residential vacant land admeasuring 222 Sq Yards situated in Budh Vihar, Ludhiana and comprised of Khata No 531/569, Khasra No 42//12, 13/1, 13/2,18, 19/1 as in Jamabandi 1992-93 of Village Phullanwal, Hadbast No 278. In the name of Mrs Neelam Rani W/o Krishan Gopal .Lot No. 02 : Equitable Mortgage of Urban Vacant Land measuring 210 Sq. yards, Located in Inder Nagar, Ludhiana & comprised of khata No. 646/664, Khasra No. 42/12, 13/1, 13/2, 18, 19/1 as entered in Jamabandi 2002-03, of Village Phullanwal, Hadbast No. 278, Tehsil & District Ludhiana. registered in the name of Mrs. Ruchika Neelam Mahajan W/O Sh. Krishan Gopal.	Mrs Neelam Rani W/o Krishan Gopal

Display of information - Secured assets possessed under the SARFAESI Act, 2002													
Sl no	ZO	RO	BRANCH	STATE	BORROWER NAME	GUARANTOR NAME (WHEREVER APPLICABLE)	REGISTERED ADDRESS OF THE BORROWER	REGISTERED ADDRESS OF THE GUARANTOR(Wherever applicable)	Outstanding Amount ( In Rs)	Asset Classification	Date of Asset Classification	Details of security possessed	Name of the Title Holder of the security possessed
1018	CHANDIGARH	LUDHIANA	ASSET RECOVERY BRANCH	PUNJAB	DHALIWAL KHETI SEWA CENTR	MR. SUKHMANDER SINGH S/O MOHINDER SINGH , KULWANT KAUR W/O SUKHMANDER SINGH , GURMEET SINGH BHULLAR S/O RULDHU SINGH	RAUKE KALAN TEHSIL NIHAL SINGH WALA, DISTT MOGA PUNJAB-142039	RAUKE KALAN TEHSIL NIHAL SINGH WALA, DISTT MOGA PUNJAB-142039	3500000.00	Doubtful	01-10-2019	1. Land and building adm. 1 kls 05 Mls being 25/1491 share of land 74 kls 11 Mls bearing Khasra No. 249//17 (8-0) 18(8-0) 19(8-0) 20(8-0) 21(8-0) 22(8-0) 23(8-0) 24(8-0) 250//16(7-6) 17/1(0-3) 24/2(2-2) 266//7(1-0) khewat No. 497 mutation No. 4501 Dated 15/03/2018 as per the copy of jamabanddi for the year 2012-2013 situated at village Rauke Kalan-2 Sub tehsil Badni, Tehsil Nihal Singh Wala, District Moga in the name of Smt. Kulwant Kaur W/O SH. Sukhmander Singh 2. Shop & Land 1 Kls 00 Mls being 20/1491 share of land 74 Kls 11 Mls Bearing Khasra No. 249//17(8-0) 18(8-0) 19(8-0) 20(8-0) 21(8-0) 22(8-0) 23(8-0) 24(8-0) 250//16(7-6) 17/1(0-3) 24/2(2-2) 266//7(1-0) Khewat no. 497 mutation no 4500 dated 15/03/2018 as per the copy of Jamabandi for the year 2012-2013 situated at village Rauke Kalan-2 Sub Tehsil Badni, tehsil Nihal Singh Wala District Moga in the Name of Smt. Kulwant Kaur	Kulwant Kaur W/O SH. Sukhmander Singh
1019	CHANDIGARH	LUDHIANA	ASSET RECOVERY BRANCH	PUNJAB	DILBAG SINGH SAINI SO BHAGWANT SING	1. Mrs. Amanpreet Kaur w/o Dilbag Singh Saini 2. Mr. Sikander Singh s/o Gurmeet Singh	Ward no. 11, brahman Majra, Sirhind, Fatehgarh Sahib.	Ward no. 11, near karam chand store Brahman Majra Sirhind, Fatehgarh Sahib	4361119.00	Doubtful	12-02-2020	Residential House braring Hadbast no. 138 H.No. 81 situated in Nabha Colony, old new garden valley, brahmannajra, Sirhind in the name of Smt. Amnpreet kaur w/o Dilbag Singh and Dilbag Singh s/o Bhagwant Singh	Smt. Amnpreet kaur w/o Dilbag Singh and Dilbag Singh s/o Bhagwant Singh
1020	CHANDIGARH	LUDHIANA	ASSET RECOVERY BRANCH	PUNJAB	DINESH KUMAR	1.Mrs. Meena w/o Ravinder Thapa 2. Mr. Manoj Kumar s/o Mr. Parmanand Jha	Address 1: H. No. 22, Street No 2, Kunal Colony, Mundian Kalan, Chandigarh Road, Punjab-141015 Address 2 : House No. 528 New Guru Nanak Nagar, 33 Feet Road, Focal Point, Ludhiana-141010	Address 1: HIG-1026, Sector- 40, Near Baba Jaswant Singh Dental college, focal point, Ludhiana 141010Address 2: H. No. 22, Street No 2, Kunal Colony, Mundian Kalan, Chandigarh Road, Punjab-141015	3945014.83	Doubtful	26-07-2021	Urban Plot measuring 118 Square Yards situated in Kunal Colony Near Sunder Nagar, Ludhiana and comprised of Khata No 379/404 Khasra No 35/4, 35/5 entered in Jamabandi of the years 2009-10 of Village Mundian Kalan Hadbast No 179, Deed No 2018-19/106/1/14246 dated 13.03.2019 of Village House No 22, Gali No 2, Abadi Kunal Colony, Near Sunder Nagar, 33 Feet Road, Mundian Kalan, Distt: Ludhiana (Punjab) Property owner Smt. Meena W/o Sh. Ravinder Thapa	Smt. Meena W/o Sh. Ravinder Thapa
1021	CHANDIGARH	LUDHIANA	ASSET RECOVERY BRANCH	PUNJAB	Dream Line Impex	1. Mr. Anil Kumar S/O Mr. Jatinder Kumar 2.Mr. Ashwanti Joshi 3. Mrs. Usha Rani W/O Jatinder Kumar	B-30-393, Ranjit Singh Nagar, Sherpur Chowk, Ludhiana-141010.	1. R/O B-4, 25/1 Ward No-09, New Model Town, Sahnewal, Kalan, Ludhiana.2. B-V-133, Near Hanuman Mandir, khurd Mohalla, Ludhiana.	6789000.00	Doubtful	31.01.2021	ommercial Land and Building admeasuring 69.62 Square yards situated at M.C No. B-XXIX-150/3-H/1-B/1 , situated at Sua Road, Giaspura, Ludhiana	Mr. Anil Kumar S/o Jatinder Sharma.
1022	CHANDIGARH	LUDHIANA	ASSET RECOVERY BRANCH	PUNJAB	Eshan Yarns Pvt Ltd	1. Sanjeev Makkar 2. Shweta Makkar 3. Banita Makkar 4. Manoj makkar 5. Ashok Kumar Makkar	Village Latkalan, Near Neelon Bridge, Tehsil Samrala, Ludhiana-141113	B-19-625, Malerkotla house, Civil Lines , Hamra Road, Ludhiana.	110158000.00	Doubtful	23-12-2021	1. Residentail Housw 800 sq. yds situated at MC no. B-35-939-A/87-88 & 88-89 Shamsher Avenue , Ferozpur Road, in the name of Shweta makkar 2. Industrial measuring 514 sq. yds situated at MC no. B-31-2220/3A Tajpur Road, Ludhiana . 3.vacant plot area 527 sq. yds behind maharaja Dyeing Tajpur Road Ludhiana. 4. Residential House area 607 sq. yds situated at MC no. B-19-625 , Malerkttla house Civil Lines Ludhiana.	Sanjeev makkar, Ashok Makkar, Shweta makkar & Manoj makkar
1023	CHANDIGARH	LUDHIANA	ASSET RECOVERY BRANCH	PUNJAB	Fashion Choice	Mr. Gurpreet Singh s/o Sh. Gurdev Singh ,Mrs. Manpreet Kaur W/o Sh. Gurpreet	Shop Np. 1428, Block No.2, Karimpura Bazar, Ludhiana-141003.	R/o 7512/11, street no. 9, Daba Colony, Miller Ganj, Ludhiana-141003. House No. B-29/60/29/9/192AA, Maan Colony, St. no. 2, Miller Ganj, Ludhiana-141003.	2014763.10	Doubtful	31-07-2022	EMG of Residential Property/ House bearing MC no. 29-60/29-G/19/2A area measuring 50 sq. yds comprised in khasra no. 532,533/1, Khata No. 49/75 as per jamabandi for the year 2008-09 situated with in revenue estate of village Daba, H.B. No. 262, locality Maan, Colony, Street no. 2, Millerganj, Near Gobind Nagar, Tehsil and District, Ludhiana	Manpreet Kaur w/o Gurpreet Singh
1024	CHANDIGARH	LUDHIANA	ASSET RECOVERY BRANCH	PUNJAB	G S S AGRO EXPORT LTD	1. Gurcharan Singh S/o Gurdas Singh 2. Narinder Singh S/o Gurdas Singh 3. Sharanjeet Singh Sandha 4. Davinder Kaur W/o Narinder Singh 5. Paro Devi W/o Gurdas Singh	D5-6/7,Bazar Kasaban,outside Delhi gate,Ferozepur city-152002	1. 31, New Model Town, Ferozepur City, Teh& Distt: Firozepur-152002  2. Village Suba Qadim, Tehsil & Distt: Ferozepur-152002	20209332.50	Doubtful	31-03-2019	Property 1: The property is situated at Old Zira Road, Near Guru Nagar, Ferozepur City & in the property Commercial / Residential (Shops, Shop plots & Residential Plots) in 10 Kanal, Hadbast No 108, Bearing No M:116 Kila 12(8-0) 13(9-8) 18(8-17) 19/1(1-16)= total 28 Kanal 1 Marla part 10 kanal Property 2: Rice mill Situated at link Road to Suba Jadid, Village Suba Qadim, Tehsil & Distt Ferozepur & in the property rice mill is constructed in it. 33 Kanal 03 Marla, KhasraMustil 14 Kila 22/2/(2-16), Mustil 19 Kila 2(7-16) 9(4-16) 12/1(0-16) 1/3(5-11) 10(7-12) 11/1 (3-16) owned by M/s GSS Agro Exports Ltd Property 3: Residential Land & Building situated at House No 31, New Model Town, Malwal Road, Ferozepur City admesuring 13.11 Marla, Khasra No 1231(48-2) Khatoni No 1021 Khewat No 69 in the name of Smt Davinder KAur W/o Sh Narinder Singh	M/s GSS Agro Exports Ltd & Smt Davinder KAur W/o Sh Narinder Singh
1025	CHANDIGARH	LUDHIANA	ASSET RECOVERY BRANCH	PUNJAB	GAUTAM TERRYTECH LIMITED	1. Manju Gupta 2. Shikha Gupta 3. Shukla Gupta 4. Ajay Gupta 5. Gautam Gupta 7. Sanjay Gupta	445, Sant Nagar, Civil Lines , Ludhiana	445, Sant Nagar, Civil Lines , Ludhiana	40507024.71	Doubtful	31-12-2015	vacant plot sitauted at village Jhande Shree farm House measuring 4521.25 sq. yds opposite Techno care Nursery, Ferozpur Road, Distt. Ludhiana	Sanjay Gupta & Ajay Gupta

Display of information - Secured assets possessed under the SARFAESI Act, 2002													
Sl no	ZO	RO	BRANCH	STATE	BORROWER NAME	GUARANTOR NAME (WHEREVER APPLICABLE)	REGISTERED ADDRESS OF THE BORROWER	REGISTERED ADDRESS OF THE GUARANTOR(Wherever applicable)	Outstanding Amount ( In Rs)	Asset Classification	Date of Asset Classification	Details of security possessed	Name of the Title Holder of the security possessed
1026	CHANDIGARH	LUDHIANA	ASSET RECOVERY BRANCH	PUNJAB	GG AUTO INDUSTRIES PROP CHARANJIT SINGH	Kulwant kaur W/o Charanjit Singh	Near Piple Wala Chauk 33 ft Road, Lohra , Ludhiana.	Samrat Colony, Guru Teg bahadur Nagar, Giaspura Sua Road , Ludhiana.	3400000.00	Doubtful	24.10.2022	Property 1- Plot no. 354 measuring 62.22 sq. yds MC NO. BXXIX -212/26/354-A, Khata No. 122/134, 367/409 in the name of Kulwant kaur e/o Charanjit Singh situated at Garden City near Piple wala Chownk 33 ft Road , Lohra Ludhiana. Propety 2- Plot no. 35, measuring 100 sq. yds. bearing MC No. B XXIX-458/4/275/12/25 comprised in Khata no. 408/419, 409/420, 410/421, 573/584 situated at village Giaspura Guru Teg Bahadur Nagar, Giaspura , Sua Road in the name of Mrs. Kulwant kaur w/o Charanjit singh	Mrs. Kulwant kaur w/o Charanjit Singh
1027	CHANDIGARH	LUDHIANA	ASSET RECOVERY BRANCH	PUNJAB	Gurpal Kaur	Mr. Gurmukh Singh S/o Sh. Ajeet singh	R/o House No. 49, Ward No. 14, Chandigarh Road, Mangli Nichhi, Ramgarh, Ludhiana.- 141123	R/o House No. 49, Ward No. 14, Chandigarh Road, Mangli Nichhi, Ramgarh, Ludhiana.-141123	5970000.00	Doubtful	28-09-2022	Equitable Mortgage of Semi Urban Residential Land & Building Situated at wakla Rakba Village Mangli Nichhi, Near Chota Gurdwara Chandigarh Road, Hadbast No. 239, Khasra No. 107,273,274 khata No. 165/179, 269/288 as per Jamabandi for the Year 2012-2013 admeasuring 554.89 Sq yards Sub Tehsil Sahnewal Tehsil & Dist Ludhiana-141123	Gurpal kaur
1028	CHANDIGARH	LUDHIANA	ASSET RECOVERY BRANCH	PUNJAB	HARIAWAL SINGH	Mr. Sonu Kumar s/o Jaipal Singh	R/o Village Rao Ke Uttar, Ferozpur- 152023	House No. 1558, Sector-52, Chandigarh-160017	2416583.53	Doubtful	31-03-2020	EMG of Plot No. 34, Dara Garden adjoining rich square sector-115, village khuni majra, tehsil khara, Distt. SAS Nagar in the name of Hariwal Singh S/o Balwinder Singh	Hariwal Singh S/o Balwinder Singh
1029	CHANDIGARH	LUDHIANA	ASSET RECOVERY BRANCH	PUNJAB	J. S. Mand Commission Agents	Mr. Harinder Singh	Near P5, Village LohatBaddi, Tehsil Raikot District Ludhiana- 141109. (Borrowers)	Near P5, Village Lohat Baddi, Tehsil Raikot, District-Ludhiana- 141109	10825000.00	Doubtful	30-11-2020	1. Equitable Mortgage of residential land and building constructed on plot measuring 08-12B-17B, situated in village Lohat Baddi, District Ludhiana, and comprised in Khata No. 470/628, Khasra No. 2887/534 as per Jamabandi 2010-11 of Village Lohat Baddi and in the Name of Mrs. Gurdeep Kaur 2. Equitable Mortgage of Industrial Plot Measuring 4B-0B ie 4000 Sq. Yards, Situated in Village Lahat Baddi Tehsil Raikot and comprised in Khata No. 339/440 ; Khasra No. 3111/1093, 3111/1093 min as per Jamabandi 2015-16 of Village Lohat Baddi, Hadbast No. 2, Tehsil Raikot District Ludhiana in the Name of Mrs. Gurdeep Kaur 3. Equitable Mortgage of Residential Land & Building Bearing Municipal UID B004/0024, Measuring 15 M, Situated in Village Bahadurgarh, Malerkotla Tehsil, Sangrur District and comprised in Khata No. 447/805, Khasra No. 231/9/1/1, Hadbast No. 339 as per Jamabandi 2002-03 of Village Bahadurgarh and in the Name of Mrs. Amarjeet Kaur W/o Sh. Kulwant Singh.	Mrs. Gurdeep Kaur & Mrs. Amarjeet Kaur W/o Sh. Kulwant Singh
1030	CHANDIGARH	LUDHIANA	ASSET RECOVERY BRANCH	PUNJAB	K B Processors (Common security with Rajnish Collections & Raj Kumar Sharma)	1. Sh. Kuldeep Singh S/o Sh. Pritam Singh 2. Smt. Sunita Sharma W/o Sh Raj Kumar Sharma 3. Smt. Rupinder Kaur W/o Sh. Kuldeep Singh 4. Sh. Raj Kumar Sharma S/o Sh. Surjit Kumar	1909, B-I Luxmi Dying Market, Near Basti Jodhewal Chowk, G T Road, Ludhiana-141007 Address -2 Plot No. 43, B-34-560, Street No. 03, Guru Vihar, Rahon Road, Ludhiana- 141003 Address -3 218/5 street No. 4, Mohalla Fateh Ganj, Samrala Road, Ludhiana 141008	House No. 2326, Sector 32 A Urban Estate Chandigarh road Focal Point Ludhiana-141010 2. House No. 16, Friends Colony (Amar Park) Village Jassian, Ludhiana-141001 3. House No. 539/120 M, Street No. 5 New Shivpuri Central Post Office Ludhiana-141008	4877965.49	Doubtful	01-03-2021	Immovable Property one House Built over Plot No. 139 measuring 100 Sq. Yards, Comprised in Khasra No. 189, Khata No. 248/263 as per Jamabandi for the year 1996-1997, situated at Taraf Sekhewal, Hadbast No. 78, Abadi Known as Preet Nagar, Street No. 05, New Shivpuri Road, Tehsil & District Ludhiana standing in the Name of Smt. Sunita Sharma	Smt. Sunita Sharma
1031	CHANDIGARH	LUDHIANA	ASSET RECOVERY BRANCH	PUNJAB	K R Feed Industries	1.Mr Kamal Goyal S/o Suresh Kumar Goyal 2. Mrs Kamlesh Rani W/o Suresh Kumar Goyal 3. Mr Suresh Kumar S/o Dalip Chand Goyal	Near Markfed Godown, Malerkotla Road, Raikot Ludhiana, Punjab-141109	House No 2579, Ward No 14, Mohalla Kaurian, Raikot, Tehsil & Distt: Ludhiana, Punjab-141109	3000000.41	Doubtful	30-09-2019	Land & Building measuring 0 Kanal 17 Marlas 6 Sarsahi, having Khasra No 1977/36, Khata No 672/711, as per Jamabandi for the year 2012-13, situated in the area of village Raikot -4, HB No 160, Tehsil Raikot in the name of Mrs Kamlesh Rani Goyal W/o Suresh Kumar Goyal	Mrs Kamlesh Rani Goyal W/o Suresh Kumar Goyal
1032	CHANDIGARH	LUDHIANA	ASSET RECOVERY BRANCH	PUNJAB	Karamjit Kaur	1. SH. SUKHVIR SINGH S/O SH. BACHITTER SINGH, 2. NAVPREET SINGH DHILLON S/O SUKHVEER SINGH	ADDRESS H.NO 284, VILL. DHILWAN (NABHA), TEHSIL TAPA, DISTT BARNALA PUNJAB 148108	H.NO 284, VILL. DHILWAN (NABHA), TEHSIL TAPA, DISTT BARNALA PUNJAB 148108	2865561.89	Doubtful	30-06-2019	Residential belonging to KARAMJIT KAUR (owner of the property), Situated at H. NO. 51 KHEWAT/ KHAUTOINI NO 437/460 MATA GUJRI AVENUE, VILL BHAGOMAJRA, THE KHARAR, DIST SAS NAGAR MOHALI PB 140301	KARAMJIT KAUR
1033	CHANDIGARH	LUDHIANA	ASSET RECOVERY BRANCH	PUNJAB	KESARI GAS SERVICE	1.Mr. Kishan Gopal S/O Late Sh. Saudagar Mal 2. Mrs. Ravi Bhushan W/O Late Kulbhushan 3. Mrs. Ruchika Neelam Mahajan W/O Krishan Gopal	R/O 4401, LIG Flat, Dugri, Ludhiana. Also at Property No. 58, Village Phulanwal Near Shiv Mandir, Flower Enclave, Babba Inder Nagar, Ludhiana.	R/O 4401, LIG Flat, Dugri, Ludhiana. Also at Property No. 58, Village Phulanwal Near Shiv Mandir, Flower Enclave, Babba Inder Nagar, Ludhiana.	10018544.37	Doubtful	29-11-2019	Multi Story Commercial Property No. B-XXII-270, Street No. 07, Dashmesh Nagar, Near Dhuri Line, & National Laboratory, Link Road, Ludhiana. Measuring 63.33 sq. Yds. At Ground Floor & 60.00 sq. yds. First Floor Total=123.33 sq. yds. From First Floor onwards up-to sky	Parminder Singh
1034	CHANDIGARH	LUDHIANA	ASSET RECOVERY BRANCH	PUNJAB	Knit N Craft	Mr. Rahul Jain S/o Rakesh Jain	34-35 Sunder Nagar, Ludhiana Punjab-141008	House No D-108, Kidwai Nagar, Ludhiana	25432000.00	Doubtful	28-05-2022	EMG of Immovable property bearing No 34 & 35 measuring 500 Sq Yards situated at MC no B-XXIV-2775 Opp Ritambara Public School Sunder Nagar Ludhiana	M/s Knit n Craft

Display of information - Secured assets possessed under the SARFAESI Act, 2002													
Sl no	ZO	RO	BRANCH	STATE	BORROWER NAME	GUARANTOR NAME (WHEREVER APPLICABLE)	REGISTERED ADDRESS OF THE BORROWER	REGISTERED ADDRESS OF THE GUARANTOR(Wherever applicable)	Outstanding Amount ( In Rs)	Asset Classification	Date of Asset Classification	Details of security possessed	Name of the Title Holder of the security possessed
1035	CHANDIGARH	LUDHIANA	ASSET RECOVERY BRANCH	PUNJAB	KRISHAN GOPAL & SONS	1. Sh.Varun Bhogal S/O Late Sh. Krishan Gopal 2. Sh.Varun Bhogal S/O Late Sh Krishan Gopal	B-XX VIII-730/1A Punjab Mata Nagar Road, Ludhiana-141002, Punjab	R/o 727/2 Street No. 5, Punjab Mata Nagar Road Ludhiana-141002, Punjab.	4787000.00	Doubtful	01-03-2021	Immovable property situated at M.C. no. B XXVIII-708/3/A/C, Street no -4, Measuring 200 sq yards comprised in khata no. 742/807 khasra no. 571 as per Jamabandi for the year 2003-04, situated in the revenue Estate village Jawaddi	KRISHAN GOPAL
1036	CHANDIGARH	LUDHIANA	ASSET RECOVERY BRANCH	PUNJAB	LIGHT AIR TRANSMISSION PR	1. Mr. Paramjit Singh S/o Mr.Rajinder Singh 2. Mr. Satpal Aseem S/o Mr. Ronak Ram (3)Mr. Shambhu Singh s/o Mr. Bhanu Partap Singh (4) Mr. Amarpreet Singh s/o Kashmira Singh (5) Mr. Rajinder Singh s/o Mewa Singh (6) Mr. Amarjeet Singh s/o Raghwinder Singh (7) Mrs. Jasbir Kaur w/o Rajinder Singh	Registered Office at SCO 158-159, 1st Floor, Sector 34-A, Chandigarh -160022	1. R/o House No. 178, Model Town Jalandhar.- 144003 (2)R/o House No. 73, Sawan Enclave, Near Mohalla Begowana, Village Gitti, Ludhiana, Punjab.141116	4198000.00	Doubtful	28-09-2022	Residential Property measuring 8 M being building 144/26856 share of land measuring 74K-12marlas comprised in khasra No. 371/22/1 (0-6), 46/2/1 (4-1), 3/3 (0-5), 8(8-10), 9(8-0), 10/1(3-15), 12(7-14), 13(8-0), 14/1(2-0), 19/1(1-11), 20/2 (3-4), 21/2 (4-11), 22/1(5-12), 56/1/2(4-5), 2/1(6-8), 9/1(4-4), 10/1(2-6) situated at Nurmahal . Sub Tehsil Nurmahal, Tehsil Phillaur Distt. Jalandhar	Paramjit Singh S/o Sh. Rajinder Singh
1037	CHANDIGARH	LUDHIANA	ASSET RECOVERY BRANCH	PUNJAB	M/s Jaswant Singh & Co.Prop. Jaswant Singh s/o Madho Singh	Harbans Singh Shekhon S/o Bachan Singh 2. jagtar Singh s/o Kapoor Singh	Main Bazaar Village , Jodhan District Ludhiana	Village Khandoor tehsil and district Ludhiana	3994791.63	Doubtful	28-10-2019	Arazi no. 323/372, 318/367 admeasuring 726 sq. yds situated at village Rattan in the name of Jaswant Singh	Jaswant Singh
1038	CHANDIGARH	LUDHIANA	ASSET RECOVERY BRANCH	PUNJAB	M/s Madhav Oil Traders	1. Mr. Pankaj Kumar s/o Mr. Raj Gopal (2) Mr. Raj Gopal s/o Mr. Shanti Saroop	Jagat Colony, Lalheri Road, Khanna, Ludhiana. Pin 141401	Jagat Colony, Lalheri Road, Khanna, Ludhiana. Pin 141401	2527000.00	Doubtful	26-09-2022	Residential House situated in street no. 1, Gurbachan colony, Lalheri road, Khanna constructed on plot measuring 0k-10M ie 10/152 share out of land measuring 7k-12M comprised in khawat no.3048, khatauni no. 4415, Rect no. 14, Kila no. 4(7-12) as per Jamabandi for the year 2011-12 in revenue estate of Khanna kalanin the name of Mr. Raj Gopal s/o Shanti Saroop	Mr. Raj Gopal s/o Shanti Saroop
1039	CHANDIGARH	LUDHIANA	ASSET RECOVERY BRANCH	PUNJAB	M/S SAM FOODS	1. Sachin Mittal 2. Ramesh Kumar Mittal 3. Santosh Mittal	H.No. 1, sector 28-A, Chandigarh-160019	Hotel Mittaso- A Unit of LJR INN Pvt. Ltd. At SCO No. 4 & 5 Neari Unicity Plaza, Ambala- Chandigarh Highway, MC Zirakpur , SAS Nagar Mohali	4654000.00	Doubtful	28-12-2020	Commercial Hotel building in the name of Hotel Mittaso- A Unit of LJR INN Pvt. Ltd. At SCO No. 4 & 5 near Unicity Plaza, Ambala Chandigarh , SAS Nagar Mohali in the name of Mr.Ramesh Kumar Mittal s/o Jokhi Ram Mittal.	Mr. Ramesh Kumar Mittal s/o Jokhi Ram Mittal.
1040	CHANDIGARH	LUDHIANA	ASSET RECOVERY BRANCH	PUNJAB	Mamta Sharma (connected account of Aastha International)	1. MRS. BHARTI SHARMA W/O SURAJ SHARMA 2. MRS.MEENAKSHI SHARMA W/O ASHWANI SHARMA 3. MR. AKSHAR SHARMA S/O RAM NATH SHARMA	HNO. 45 L MODEL TOWN LUDHIANA 141002	HNO. 45 L MODEL TOWN LUDHIANA 141002	7745407.82	Doubtful	31-03-2020	Equitable Mortgage of Residential Land bearing Plot No: 13/206 measuring 500 Square Yards Situated in Manak Enclave, Near Mata Bagla Mukhi Dham , Hambran , Ludhiana comprised of Khawat / Khata No:- 585/598, 16/20 , 587/600 ; Khasra - 9/18 min, 9/16 min, 9/18 min, 9/18 , 9/14/1, 9/14 , 9/15 , 9/17 as enter in the jamabandi for the year 2014-15 of the village Ayali Khurd , Hadbast no 153, District Ludhiana.in the name of Mrs. Mamta Sharma	Mamta Sharma
1041	CHANDIGARH	LUDHIANA	ASSET RECOVERY BRANCH	PUNJAB	MITANSHU GARG	NA	Flat No. 43, Ground Floor, LRC Homes, Village Kishanpura, MC Zirakpur, District SAS Nagar, Mohali, Punjab 140603	NA	3466947.45	Doubtful	29-08-2022	Residential Flat No. 43 Ground Floor, LRC Homes, Village Kishanpura (Dhakauli), Type 3 BHK, MC Zirakpur Dist. SAS Nagar, Mohali land belonging to Sh. Mitanshu Garg S/o Sh. Sandeep Garg	Mitanshu Garg S/o Sh. Sandeep Garg
1042	CHANDIGARH	LUDHIANA	ASSET RECOVERY BRANCH	PUNJAB	NARINDER ENGINEERS PRIVATE LIMITED	1. Mr. Narinder Kumar Sharma S/o Late Sh. Ganpat Rai 2. Mr. Lalit Sharma S/o Narinder Kumar Sharma 3. Mrs. Ruchi Sharma W/o Lalit Sharma	Plot No. 3, Focal Point Extn, Sua Road, Near Phase VIII, VPO Jugiana, Distt Ludhiana. - 141017	1. H.No. 522, Sector 39, Urban Estate, Distt Ludhiana, Punjab - 141010 2. H.No. 1504, Phase 2, Jamalpur, Distt Ludhiana, Punjab- 141010	29714000.00	Doubtful	14-06-2017	EMG of Property measuring 1000 sq. yds. situated at Village Rajgarh, H.B. No. 243, Opposite Yarik International, Near Grewal Dhaba, Tehsil- Payal, Distt Ludhiana, in the name of Mr. Narinder Kumar Sharma.	Mr. Narinder Kumar Sharma.
1043	CHANDIGARH	LUDHIANA	ASSET RECOVERY BRANCH	PUNJAB	OM ENTERPRISES PROP MR HONEY KUMAR	Honey Kumar S/o Suresh Kumar Goyal	Near Markfed Godown, Malerkotla Road, Raikot Ludhiana, Punjab-141109	Near Markfed Godown, Malerkotla Road, Raikot Ludhiana, Punjab-141109	1921000.00	Doubtful	29-06-2019	Residential House measuring 0K 3-1/2 M( 105.875 sq. yds) bearing 2579, Mohalla Kaurian, ward no. 14, situated at Raikot, Ludhiana.	Kamlesh Rani Goyal w/o Suresh Kumar
1044	CHANDIGARH	LUDHIANA	ASSET RECOVERY BRANCH	PUNJAB	OM KNITWEARS PROP. JAGDEEP SHARMA	MAMTA SHARMA	B -1/213/74/D/8 STREET NO. 10 NEW KUNDANPURI, LUDHIANA	B -1/213/74/D/8 STREET NO. 10 NEW KUNDANPURI, LUDHIANA	4644206.01	Doubtful	01-03-2021	Land & bldg. measuring 1000 sq.yds comprised in khata no. 297/324,328/337-332 as per Jamabandi for the year 2009-10 situated in revenue estate of Mahal Bhagat ludhiana.	Jagdeep Sharma

Display of information - Secured assets possessed under the SARFAESI Act, 2002													
Sl no	ZO	RO	BRANCH	STATE	BORROWER NAME	GUARANTOR NAME (WHEREVER APPLICABLE)	REGISTERED ADDRESS OF THE BORROWER	REGISTERED ADDRESS OF THE GUARANTOR(Wherever applicable)	Outstanding Amount ( In Rs)	Asset Classification	Date of Asset Classification	Details of security possessed	Name of the Title Holder of the security possessed
1045	CHANDIGARH	LUDHIANA	ASSET RECOVERY BRANCH	PUNJAB	Options	(1) Sh. Kewal Krishan S/o Sh. Ram Chand (2) Smt. Renu Kumari W/o Sh. Kewal Krishan (3) Sh. Manu Kumar S/o Sh. Kewal Krishan	Shop No. 111, Guru Amardas Market, Khanna, Distt. Ludhiana 141401	H. No. 176, Ward No. 4, Nai Abadi, Near Shiv Mandir, Khanna, Distt. Ludhiana 141401	4999546.38	Doubtful	28-11-2017	(1) Two Commercial plots bearing no. 28 & 29 situated in New Friends Colony, Khanna measuring OK 10 1/3 M in the revenue estate of Bullepur & within Municipal limits of Khanna as per vasiqa no. 3169 dt. 06.10.2008 by sub registrar Khanna, Distt. Ludhiana in the name of Sh. Kewal Krishan. (2) Vacant plot bearing no. 11 situated in New Friends colony, Khanna measuring OK 6 2/3 M in the revenue estate of Bullepur & within municipal limits of Khanna, Distt. Ludhiana. Sale deed registered with the present owner vide vasiqa no. 4595 dt. 22.12.2008 by Sub Registrar khanna, Distt. Ludhiana in the name of Kewal Krishan (3) Commercial plot situated in Reebok Colony, Opp. Shani Dev Mandir, G.T. Road, Khanna measuring 2 1/2 M in the revenue estate within the municipal limits of Khanna, Distt. Ludhiana vide vasiqa No. 234 dt. 13.04.2011 by sub registrar Khanna, Distt. Ludhiana in the name of Manu Kumar.	Sh. Kewal Krishan & Manu Kumar.
1046	CHANDIGARH	LUDHIANA	ASSET RECOVERY BRANCH	PUNJAB	Oxxy Polypack	1. Smt Simran Dhingra W/o Sh Gaganjit Singh 2.Sh Gaganjit Singh S/o Kulwinder Singh	Plot No 22 D, Focal Point, Phase-1, Ludhiana-141010.	House No 596-A, Model Town Extension, Ludhiana.141003  2nd Address: House No 3, Basant City, Sua Road, Backside Keys Hotel, Basant Avenue, Ludhiana-141013	3400000.00	Doubtful	29-05-2020	Property area measuring 230 Sq Yards comprised in Khasra No 24//24/2, 25/2, 25//21/3, 32//11/1, ½ ,2,8/2,10/1,4,5,9,10/2,104, Khata No 53/54,55,56 as per Jamabandi for the year 2012/13, situated within revenue estate of Village Mangli Nishi, HB No 239, Tehsil Sahnewal, Distt: Ludhiana vide transfer deed bearing vasika No 4666 dated 17/02/2012 in the Name of Sh. Gaganjit Singh	Gaganjit Singh
1047	CHANDIGARH	LUDHIANA	ASSET RECOVERY BRANCH	PUNJAB	P S INDUSTRIESREGD	1.Mr. Parminder Singh s/o Gurcharan Singh 2. Mr. Hardeep Singh s/o Gurcharan Singh 3. Mrs. Narinder Kaur w/o Parminder Singh 4.Mr. Harjot Singh s/o Hardeep Singh 5. Mr. Amanpreet Singh s/o Parminder Singh	1228/27,Near S S Lotey Dharam Kanta,Industrial Area "C" ,Dhandari Kalan,Ludhiana-141014	1. House No. 922-D, Model Town Extension, Dugri Road, Ludhiana-141002 2. House No. 925-D, Model Town Extension, Dugri Road, Ludhiana-141002	165470000.00	Doubtful	31-10-2018	1. Industrial Property measuring 1815 sq. yds. (605 sq yds+ 1210 sq yds) Out of land comprised in Khasra No. 1547/1095/2, Khata No. 131/234 as per jambandi of the year 2000-2001 situated at Village Kanganwal, Hadbast No. 245, Tehsil and Distt. Ludhiana 2. Residential Cum Industrial Property measuring 250 sq. yds. Out of land comprised in Khata No. 1274/1923, Khasra No. 618 as per jambandi of the year 1985-86 situated in the revenue estate of village Gill No.2, Abadi New Janta Nagar Tehsil and Distt. Ludhiana	Parminder Singh S/o. Gurcharan Singh
1048	CHANDIGARH	LUDHIANA	ASSET RECOVERY BRANCH	PUNJAB	PALAK THAKUR	Mr. Hariawal Singh S/o Balwinder Singh	(1) Flat no. 803, Block-O, Maya Garden, VIP Road, Zirakpur (2) H.No. 74, Lagyar, Tehsil- Sarkaghat Mandi, Himachal Pradesh-175026.	R/o Village Rao ke Uttar, Ferozpur-152023	2220341.30	Doubtful	31-03-2020	EMG of Vaccant Plot no. 20, Rich Square sector -115, village Khuni Majra, Tehsil- Kharar, Distt. SAS nagar in the name of Mrs. Palak Thakur	Palak Thakur
1049	CHANDIGARH	LUDHIANA	ASSET RECOVERY BRANCH	PUNJAB	PANKAJ YADAV SO GYAN YADA	Smt. Sujata Yadav w/o Pankaj Yadav	house no B-30-5335/A-131/1B, Jiwan Nagar, Focal Point ,Near Mrku Electricals, Ludhiana - 141010	house no B-30-5335/A-131/1B, Jiwan Nagar Focal Point, near Mrku Electricals, Ludhiana 141010	2401468.79	Doubtful	21-04-2021	Property in the Name of Mr. Pankaj Yadav Bearing No. B-30-5335/A-131/1B, Jiwan Nagar, Ludhiana. and Constructed on a Plot measuring 106 Sq. yards bearing Khata No. 355/379, Khasra No. 886/3, HB No. 179, as per Jamabandi For the Year 2009-10, situated at Village Mundian Kalan, Vide Sale Deed No. 16341 Dated 29.11.2016	Pankaj Yadav
1050	CHANDIGARH	LUDHIANA	ASSET RECOVERY BRANCH	PUNJAB	Paramount Steels Ltd	1. Sudesh Kumar Bansal S/o Ram Prashad 2. Mr. Sudershan Kumar Bansal S/o Ram Parshad 3. Mr. Pankaj Bansal S/o Mr. Sudesh Bansal .4. Mrs. Suman Bansal W/o Sudesh Kumar	B-56, Phase - VII, Focal Point, Ludhiana.141010	House No 907/12-B, Tagore Nagar A, Civil Lines, Ludhiana.141001	198916000.00	Doubtful	28.12.2020	Factory land and building measuring 13093 Square Yards bearing No. B -56, M.C. Number B-XXX-2185/B-56 situated at Phase VII, Opposite Keshav Computer Kanda, Focal Point, Ludhiana	M/s Paramount Steels Ltd.

Display of information - Secured assets possessed under the SARFAESI Act, 2002													
Sl no	ZO	RO	BRANCH	STATE	BORROWER NAME	GUARANTOR NAME (WHEREVER APPLICABLE)	REGISTERED ADDRESS OF THE BORROWER	REGISTERED ADDRESS OF THE GUARANTOR(Wherever applicable)	Outstanding Amount ( In Rs)	Asset Classification	Date of Asset Classification	Details of security possessed	Name of the Title Holder of the security possessed
1051	CHANDIGARH	LUDHIANA	ASSET RECOVERY BRANCH	PUNJAB	Pawan Kumar Saini	1. Sunita Devi Wo Dinesh Kumar Saini 2. Sh. Dinesh Kumar Saini S/o Sh. Gauri Shanker Saini 3.	Address 1: Gomji ki dhani, Jhajhar, Jhajhar,Jhunjhunun, Rajasthan, pincode-333304.  Address:2 MC. No. B-XXIX-1706/123 - 124, village Gill-2, H.B No.263, Abadi Street no 3, Preet Nagar New shimlapuri Tehsil and Distt Ludhiana.	MC. No. B-XXIX-1706/123 - 124, village Gill-2, H.B No.263, Abadi Street no 3, Preet Nagar New shimlapuri Tehsil and Distt Ludhiana.	2477745.00	Doubtful	15-02-2022	Immovable property /house area measuring 95 sq yard. Bearing MC. No. B-XXIX-1706/123 - 124, comprised in khasra no. 892,891, Khata no 2220/2903, 2221/2904, as per Jamabandi for the year 2010-11, situated within the revenue estate village Gill-2, H.B No.263, Abadi Street no 3, Preet Nagar New shimlapuri Tehsil and Distt Ludhiana, in the name of Late Sh. Pawan Kumar Saini.	Sh. Pawan Kumar Saini
1052	CHANDIGARH	LUDHIANA	ASSET RECOVERY BRANCH	PUNJAB	PRINCE SINGLA	1. MR. JANAK RAJ S/O KEWAL KRISHAN 2. MR. HONEY SINGH S/O JANAK RAJ (3) MR. SHAM SUNDER S/O SH. SIYA RAM	R/O PIND WALI GALI, NIHAL SINGH WALA, DISTRICT MOGA PUNJAB 142055	1. R/O HOUSE NUMBER 510, NIHAL SINGH WALA, DISTRICT MOGA PUNJAB 142055 (2) R/O MADHE ROAD, NIHAL SINGH WALA DISTRICT MOGA PUNJAB 142039 (GUARANTOR)	2058194.70	Doubtful	30-11-2020	Residential House admeasuring 10 Marla being share of land measuring 2 kanal 8 marlas bearing khasra no. 20//16/3 (2-8) Khewat No. 364 vide mutation no. 8572 dated 01.02.2018 as per Jamabandi for the year 2014-15 situated at village Nihal Singh Wala, Tehsil Nihal Singh Wala District Moga in the name of Mr. Janak Raj	Janak Raj
1053	CHANDIGARH	LUDHIANA	ASSET RECOVERY BRANCH	PUNJAB	PUNJAB SWEET AND FAST FOOD	1.Mr. Baljeet Singh S/o Mr. Nachhattar Singh 2. Mrs. Kuldeep Kaur W/o Mr. Baljit Singh	1. SHOP NO 2 GROUND FLOOR NEAR DUSHEHRA GROUND TEH KHARAR DIST SAS NAGAR MOHALI PUNJAB- 140307 2.	1. H NO 14 VILL KHUNI MAJRA PO RASANHERI TEH KHARAR DIST SAS NAGAR MOHALI PUNJAB- 140307 (2)	7701000.00	Doubtful	28-02-2019	EMG of Open plot No. B016/2494/06 having land measuring 3236.75 Sq yards, Khata/Khatoni No. 175/175 Khasra No. 18//5(4-0) having ¼ share i.e. 1 kanal khasra O 19//1/1/1(2-16) having 18/56 share Hadbast No 187 village khunimajra Tehsil Kharar, Distt. SAS Nagar Mohali, Punjab in the name of Mr. Baljit Singh.	Mr. Baljit Singh.
1054	CHANDIGARH	LUDHIANA	ASSET RECOVERY BRANCH	PUNJAB	RANJIT SINGH	1. Mrs. Harjinder Kaur w/o Ranjit Singh 2. Mr. Jaspreet Singh s/o Ranjit Singh	House No. 1706/451, street no. 21 Preet Nagar new shimlapuri Ludhiana (Punjab)- 141003	House No. 1706/451, street no. 21 Preet Nagar new shimlapuri Ludhiana (Punjab)- 141003	2099000.00	Doubtful	12-10-2021	Urban Commercial shop measuring 100.00 sq. yds at M.C No. B-29-1839/245 (Old No-B-29-2188), Gali No. 11/1, Opp. Digra Sweet Shop, Abadi Mohalla Jujhar Nagar, Tedi Road, New Shimlapuri, Ludhiana and comprised in Khasra No. 8879/900/4, Khata No. 154/326 as entered in Jamabandi for the year 2005-06 of Vakya Village Gill No. 1 Hadbast No. 263, Tehsil & District- Ludhiana (Punjab) Property in the Name of Smt. Harjinder Kaur w/o Sh. Ranjit Singh	Smt. Harjinder Kaur w/o Sh. Ranjit Singh
1055	CHANDIGARH	LUDHIANA	ASSET RECOVERY BRANCH	PUNJAB	Rasna International	1. Mr. Balraj Gupta 2. Mrs. Kiran Gupta w/o Balraj Gupta	#34-35C, Asian Lak Tower, Gurdev Nagar, Ludhiana, Punjab-141002	H.No. 2630, Basant Avenue, Ludhiana, Punjab- 141003	39075000.00	Doubtful	31-03-2020	Property No.1. Residential plot measuring 741 Sq. Yds. ( 1 Kanal 4-1/2 Marla) situated at plot No. 385-A, M.C. No. B-XXXVI- 383/A, near indoor stadium, vikash nagar, pakhowal road, Vill- Jawaddi, Ludhiana Property No. 2 Residential house Measuring 274.65 sq. yds situated at plot no. 2630-C, Basant Avenue colony, Extension-9, Village-Dhandra-1, Ludhiana	1. Sh. Balraj Gupta s/o Sh. Satya Pal Gupta 2.Mrs. Kiran Gupta w/o Sh. Balraj Gupta
1056	CHANDIGARH	LUDHIANA	ASSET RECOVERY BRANCH	PUNJAB	Ravinder Kaur	MR. BALJINDER SINGH,S/O SH. PRITAM SINGH	HOUSE NO 118, PHASE-3A, SAS NAGAR MOHALI, PUNJAB PIN 160059	HOUSE NO 118, PHASE-3A, SAS NAGAR MOHALI, PUNJAB PIN 160059	2346979.50	Doubtful	05-11-2019	LAND AND Building Admeasuring 70Sq yrds situated at H. No. 83 Mata Gujri avenue VPO Bhagomajra near SKRM College Tehsil Kharar SAS Nagar Mohali Belongs to SMT Ravinder Kaur and Baljinder Singh	Ravinder Kaur and Baljinder Singh
1057	CHANDIGARH	LUDHIANA	ASSET RECOVERY BRANCH	PUNJAB	Renu	Sh. Vishal Verma s/o Late Sh. Deepak Verma	H.No. 160-A, Golden Avenue Colony, Backside Majid, Rahon Road, Basti Jodhewal Ludhiana-141007.	H.No. 160-A, Golden Avenue Colony, Backside Majid, Rahon Road, Basti Jodhewal Ludhiana-141007.	2895000.00	Doubtful	31-03-2022	house built over plot no. 160-A, bearing MC no. B-XXXI-1148-CP-160	Smt Renu W/o Late Sh Deepak Verma
1058	CHANDIGARH	LUDHIANA	ASSET RECOVERY BRANCH	PUNJAB	ROSHANI	Mr. Kuldeep Singh s/o Nirmal	H.No. 242, Adarsh Colony, balongi-140301, SAS Nagar, Punjab-140301	1. H. No. 623/296, ward no. 2, Digar Nagar. 2. Plot no. 43, Khewat 140/140 khasra no. 8//4, Kitte 1 measuring 8 kanal share ¼, khuni Majra-140301- Punjab.	3636932.00	Doubtful	25-04-2021	EMG of Residential House No. 43, Dara Garden, Sector-115, Khunimajra, Tehsil- Kharar, Distt. SAS Nagar	Roshani
1059	CHANDIGARH	LUDHIANA	ASSET RECOVERY BRANCH	PUNJAB	Sagar Enterprises	(1) Sh. Diven Dhanda S/o Sh. Rakesh Dhanda (2) Mr. Rakesh Dhanda S/o Sh. Krishan Kumar Dhanda	836 A, INDL Area A., Distt. Ludhiana 141003	HOUSE NO B-XX/2739/2(NEW),654/1, GURUDEV NAGAR PAKHOWAL ROAD LUDHIANA.141001	4462000.00	Doubtful	26-10-2020	residential House bearing Municipal Corporation NO B-XX/2739/2(NEW),654/1(OLD NO). AREA 545 SQ YDS, land comprised of Khata No 599/692-667/760, Khasra No. 343/ 1, 344/1/1 as per jamabandi for the year 2005-2006 of revenue estate of Taraf Karabara, Hasbast No 161, Abadi Gurudev Nagar Pakhowal Road Ludhiana, Dist.- Ludhiana. Property owned by Mr. Rakesh Dhanda S/O Krishan Kumar Dhanda.	Mr. Rakesh Dhanda S/O Krishan Kumar Dhanda.



Display of information - Secured assets possessed under the SARFAESI Act, 2002													
Sl no	ZO	RO	BRANCH	STATE	BORROWER NAME	GUARANTOR NAME (WHEREVER APPLICABLE)	REGISTERED ADDRESS OF THE BORROWER	REGISTERED ADDRESS OF THE GUARANTOR(Wherever applicable)	Outstanding Amount ( In Rs)	Asset Classification	Date of Asset Classification	Details of security possessed	Name of the Title Holder of the security possessed
1060	CHANDIGARH	LUDHIANA	ASSET RECOVERY BRANCH	PUNJAB	SATPAL MANKOO ALLLOYS	1. Mr. Gurpreet Singh Mankoo s/o Late Sh. Satpal Singh Mankoo 2. Mr. Gurnek Singh Mankoo s/o Late Sh. Satpal Singh Mankoo 3. Mrs. Joginder Kaur w/o Late Sh. Satpal Singh Mankoo	ST. Village Alaur G.T Road Opposite mall Khanna Distt. Ludhiana Punjab pin 141401	Address H. No. 11A, Ward No.10, Amloh Road Preet Nagar, Khanna, Distt. Ludhiana 141401	7922000.00	Doubtful	16-10-2018	Land measuring 3 Kanal 7 Marla out of land measuring 10 Kanal 15 Marla comprised in Khewat no 36, Khatoni no 39, Rect no 28, Killa no 18(6-7),23/2 (4-8), as per copy of the Jamabandi for year 2002-03 situated within the revenue estate of Alour Khanna Owned by M/s Satpal Mankoo alloys.	M/s Satpal Mankoo alloys.
1061	CHANDIGARH	LUDHIANA	ASSET RECOVERY BRANCH	PUNJAB	SHALU KNITWEARS	1. Smt. Pooja Sharma W/o Hari Shankar 2. Mr. Avneesh Kumar s/o Mohinder Kumar	B-29-45/23544 street no. 2, New gagan Nagar 33 ft Road, Giaspura Ludhiana	B-29-45/23544 street no. 2, New gagan Nagar 33 ft Road, Giaspura Ludhiana	4295000.00	Doubtful	01-06-2019	Residential Property area 45 sq. yds at khasra no. 36, khata no. 716/835 as per Jamabandi 2009-2010 situated at revenue Estate village Lohara HB No. 260 Abadi basant nagar , Ludhiana in the name of Smt. Pooja Sharma	Pooja Sharma
1062	CHANDIGARH	LUDHIANA	ASSET RECOVERY BRANCH	PUNJAB	Shree Ji Enterprises	1. Sh. Jatinder Kumar Saluja 2. Smt. Simmi Saluja W/o Sh. Jatinder Kumar	B-XXXI-6332/1, Guru Arjun Dev Nagar, Samrala Chowk, Ludhiana, Punjab-141008 2nd Address	B-XXXI-6332/1, Guru Arjun Dev Nagar, Samrala Chowk, Ludhiana, Punjab-141008 2nd Address B 6 575 1 SBBJ/SBI Street, Islamia School Road, Mehmoodpura, Div No. 03, Madhopuri, Ludhiana, Punjab-141008	8639395.18	Doubtful	28-10-2019	Residential House Bearing M.C. No. B-XXXI-6332/1 Measuring 200 Sq. Yards Comprised in Khasra No. 5114/912,5115/912, Khata No. 1265/1369 as per Jamabandi for the year 2002-03 Situated at Taraf Saidan, Hadbast No. 172 Locality Known as Mohalla Guru Arjun Dev Nagar, Samrala Chowk, Tehsil & District Ludhiana in the Name of Smt. Simmi Saluja W/o Sh. Jatinder Kumar.	Simmi Saluja W/o Sh. Jatinder Kumar
1063	CHANDIGARH	LUDHIANA	ASSET RECOVERY BRANCH	PUNJAB	SHRI BALAJI FASTNERS	1. Mr. Arun Garg 2. Mr. varun Garg 3. Mr. Pawan Kumar Garg	E-777, Phase-VII, Focal Point, Dhandari kalan, Ludhiana.	C-407 & C-408, Urban Estate Phase-I, Jamalpur Ludhiana-141010	82305000.00	Doubtful	29-12-2021	Industrial Plot Factory land & bldg. measuring 1000 sq. yds situated at E-777, phase-VI Focal Point, Ludhiana in the name of Shri Balaji Fasteners	Shri balaji Fasteners
1064	CHANDIGARH	LUDHIANA	ASSET RECOVERY BRANCH	PUNJAB	SHRI BALAJI SALES CORPORATION Prop. Deepika Garg	1. Mrs. Deepika garg 2. Pawan Kumar garg	E-392, phase -VII, Focal Point, Ludhiana- 141010	C-408, Urban Estate , Phase I Jamalpur Ludhiana-141010.	69199000.00	Doubtful	28-12-2021	Industrial Plot Factory land & bldg. measuring 1000 sq. yds situated at E-392, phase-VI Focal Point, Ludhiana in the name of Shri Balaji Sales Corporation.	Shri Balaji Sales Corporation.
1065	CHANDIGARH	LUDHIANA	ASSET RECOVERY BRANCH	PUNJAB	Sukhwinder Singh	1.Mr. Harpreet Singh S/o Sh. Tarlochan Singh 2. Mr. Jagpal singh	R/o Plot No. 1, Jagirpur Road, Gautam Colony, Jahangirpur Basti, Jodhewal 141007	R/o Plot No. 1, Jagirpur Road, Gautam Colony, Jahangirpur Basti, Jodhewal 141007	3042000.00	Doubtful	30-12-2021	Residential Land & Building Admeasuring 111.11 Sq. Yards, Comprised in KhasraNo.5//13,15/1,6//1/1,5//14/1,6/2,17/2,3//20/2/1,5//7,3//21/1,4//25,5//24/1,23/1,1/,no.3/4/4,6/7,7/8,8/9,9/10,10/11,11/12,14/15,15/16,16 /17,17/18 as per Jamabandi For the year 2014-15, At Plot No. 4, street No. 01 Gautam Colony Jagirpur Road, Ludhiana. Pinjab-141007 in the Name Of Mr. Sukhwinder Singh	Sukhwinder Singh
1066	CHANDIGARH	LUDHIANA	ASSET RECOVERY BRANCH	PUNJAB	Suvidha Nahar Exports	1.Mrs. Sangeeta Jain 2. Mr. Saral Nahar S/o Anil Jain	Plot No. B-XXX-230, Sherpur Khurd,Ludhiana-141010	Flat No. 302, Premium Apartment, Pakhowal Road, Ludhiana.141010	5974000.00	Doubtful	20-04-2021	Equitable mortgage of Factory - Industrial Urban Land & Building admeasuring 1017.50 sq yards and located at B-30-230, Sherpur Khurd, Near Rana Gas, Ludhiana. And comprised in khasra no. 27/2/2-3-4/1, 24/22/2-23/2, khata no. 13/13,12/12 as per jamabandi 2009-10 an fd hb No. 175, Tehsil And District Ludhiana	Mr. Saral Nahar S/o Anil Jain
1067	CHANDIGARH	LUDHIANA	ASSET RECOVERY BRANCH	PUNJAB	Telu Ram & Sons	1. Sangeet w/o Telu ram 2. kapil s/o Telu Ram 3. Naval s/o Telu Ram	Shop no. 27, Ghaas Mandi Chowk, Chaura Bazar, Ludhiana.	B-34-2184 B3, Civil City Near Deepak Dairy, Chander Nagar, Ludhiana.	4251000.00	Doubtful	30-03-2021	1. House at plot no. 51/1, measuring 160 sq. yds comprised in khata no. 2035/2024 situated at the revenuw estate of Peeru banda , Abadi Chander nagar, Ludhiana 2. Residential House bearing MC no. B-IX-664, measuring 44.50 sq. yds situated at Gulchaman Gali, Chauri sarak, Ludhiana	Telu Ram s/o Lajja Ram
1068	CHANDIGARH	LUDHIANA	ASSET RECOVERY BRANCH	PUNJAB	TONY PUSHPINDER SHARMA SO	Mrs. Neeru Sharma W/o Sh. Tony Pushpinder Sharma	Ward no 8, Village Chanalon, HB no 110 Kurali, District -SAS Nagar, Punjab- 140103	Ward no 8, Village Chanalon, HB no 110 Kurali, District-SAS Nagar, Punjab- 140103	2145000.00	Doubtful	01-03-2021	1 Property Measuring 5/6 Marla (221 sq ft. approx. ) situated in Village Chanalon Hadbast No. 110, Tehsil Kharar, District SAS Nagar. The Property Measuring 5/6 Marla Being 1/36 share out of 15 Marla is Comprised in Khata no. 252/295, Khasra No. 29//1/2/1/1 (0-15). (2) Residential House Measuring 3-3/4 Marla (113 Sq. Yards) being 15/908 share out of 11 Kanal 7 Marla is comprised in Khata No. 86/86, Khasra No. 68//17/2(3-7), 18/1(4-0), 24/1/1(2-0), 24/2/2 (2-0) Pieces 4 situated at Kurali, Hadbast No. 121, Tehsil Kharar, District SAS Nagar	TONY PUSHPINDER SHARMA
1069	CHANDIGARH	LUDHIANA	ASSET RECOVERY BRANCH	PUNJAB	Tool Tex Industrial Corp (Surjit singh common property)	1. Sh. Surjeet Singh S/o Sh. Gurdev Singh 2. Mrs. Kulwant Kaur W/o Sh. Gurdev Singh,	B-30-602, Street No. 03, Near Oswal Cancer Hospital, Ludhiana-141009	House No. C 230, Phase - 1, Urban Estate, Focal Point S O Ludhiana Punjab Pin 141010	7904291.57	Doubtful	01-03-2021	Property / House bearing M.C. No. B-XXX-602, area measuring 190 Sq. Yards comprised in Khasra No. 34//5/92, Khata No. 1443/1499, as per Jamabandi for the year 2008-09, situated within revenue Estate of Village Sherpur Kalan, H. B. No. 176 Tehsil & District Ludhiana vide Transfer Deed bearing Vasika No. 7941 Dated 04/07/2012 and Sale Deed bearing Vasika No. 14162 Dated 27/06/1994 in the name of Sh. Surjeet Singh.	Sh. Surjeet Singh.
1070	CHANDIGARH	LUDHIANA	ASSET RECOVERY BRANCH	PUNJAB	V O Maggo Hosierey	1. Sh. Sanjay Maggo S/o Sh. Om Prakash 2. Mrs. Kavita Rani W/o Sh. Sanjay Maggo	House No. B-IX-434, Mohalla Bajarian, Chauri Sadak, Tehsil & District Ludhiana. Pin 141008	House No. B-IX-434, Mohalla Bajarian, Chauri Sadak, Tehsil & District Ludhiana. Pin 141008	3571000.00	Doubtful	01-05-2021	1. House Bearing MC No. B-IX-434, situated at Mohalla Bajrian, Near Gulchaman Gali, Tehsil & District Ludhiana. 75 Sq. Yards in the Name of Sh. Sanjay Maggo S/o Om Prakash	Sanjay Maggo S/o Om Prakash



Display of information - Secured assets possessed under the SARFAESI Act, 2002													
Sl no	ZO	RO	BRANCH	STATE	BORROWER NAME	GUARANTOR NAME (WHEREVER APPLICABLE)	REGISTERED ADDRESS OF THE BORROWER	REGISTERED ADDRESS OF THE GUARANTOR(Wherever applicable)	Outstanding Amount ( In Rs)	Asset Classification	Date of Asset Classification	Details of security possessed	Name of the Title Holder of the security possessed
1071	CHANDIGARH	LUDHIANA	ASSET RECOVERY BRANCH	PUNJAB	Varun Goel	1. Mrs. Chander Prabha w/o Late Badri Nath 2. Smt. Raman Goel Through Legal Heirs 3.Amit Goel	B-38, Shaheed Sukhdev Singh Nagar, South City, Ludhiana-141008	1. G-19, B R S Nagar, Ludhiana-141012 (2) H No. 3301/2, Gurdev Nagar, Ludhiana-141001	17421000.00	Doubtful	30-06-2018	All part and parcel of the immovable property measuring 280.29 Sq. Yds.(280-7/24 Sq Yards) out of house bearing No. B-20-620/2A old and B-20-2675 new having Khasra No. 327/5, Khata No. 891/1027 as per Jamabandi for the year 2005-06 situated in the area of village Karabara H. B. No. 161, Abadi Gurdev Nagar, Ludhiana.( Wasika No. 9025 , 9029 & 9020 dated 20/07/1998) owned and possessed by 1/3rd share of each of Mr. Varun Goel S/o Late Badri Nath Goel, Mrs. Chander Prabha W/o Late Badri Nath Goel and Mrs. Raman Goel W/o Late Ramesh Kumar Goel and Mr. Amit Kumar Goel S/o Late Ramesh Kumar Goel.	Mr. Varun Goel S/o Late Badri Nath Goel, Mrs. Chander Prabha W/o Late Badri Nath Goel and Mrs. Raman Goel W/o Late Ramesh Kumar Goel and Mr. Amit Kumar Goel S/o Late Ramesh Kumar Goel.
1072	CHANDIGARH	LUDHIANA	ASSET RECOVERY BRANCH	PUNJAB	VINAY KHURANA	1. Mr. Sanjay Khurana S/o Sh. Subhash Khurana 2. Mrs. Supriya Khurana W/o Sh.Vinay Khurana 3. Smt. Indu Khurana W/o Mr. Sanjay Khurana	Add. (1) D-17 Lee Palm Apartment Basant City, Pakhowal Road, Ludhiana-142022 Punjab. Add. (2) House No. B-36-137 (27-B), Vikas Nagar, Near Shani Dev Mandir,, Pakhowal road, Ludhiana. 142022 Punjab.	1.House No. 170, Urban Estate, Phase -3, Dugri Basant Avenue. Ludhiana-141002 Punjab. (2) D-17 Lee Palm Apartment Basant City, Pakhowal Road, Ludhiana-142022 Punjab. Add. (3) House No. B-36-137 (27-B), Vikas Nagar, Near Shani Dev Mandir, Pakhowal Road, Ludhiana. 142022 Punjab.	8038000.00	Doubtful	28-09-2019	House Built over Plot No. - 71 Measuring 266.66 sq.Yard Comprised in Khasra No. 51//23/2, 51//17, 51//18/1, 51//18/2/2,51//23/1, 51//24/1 Khewat No. 825,1472,1105,1736,1746 Khatauni No. 859,1545, 1148, 1824, 1834 as per Jamabandi 2009-10 Situated at Village Lalton Kalan-1 HB No. 291 Locality Known as Anand Enclave Block - C Pakhowal Road Ludhiana in the Name of Mr. Vinaya Khurana & Mr. Sanjay Khurana	Mr. Vinaya Khurana & Mr. Sanjay Khurana
1073	CHANDIGARH	LUDHIANA	ASSET RECOVERY BRANCH	PUNJAB	Vipul Jain	1. Mukul Jain 2. Twinkle Jain 3. Manoj Kumar Jain	H. No. 115-R Jain Hospital street near Jamalpur By Pass Dana Mandi Ludhiana.	H. No. B-IV-39, street no. 1 Old madhopuri near division no. 3, Ludhiana.	6500000.00	Doubtful	30-04-2020	House property measuring 327-1/2 sq. yds situated at Jassianbadi known as Tarsem Colony Distt. Ludhiana.	Vipul Jain & Bhawna jain
1074	CHANDIGARH	LUDHIANA	ASSET RECOVERY BRANCH	PUNJAB	ZANDERS AGRO PRIVATE LIMITED	1. Mr. Ajit Pal Singh Brar, 2. Mr. Kamal Preet Singh, Mr. Rakesh Kumar Singla 4. Mrs. Urmila Devi	C-72, Phase-IV, Industrial Area, Mohali Punjab	H.No. 17134, Agrawal Colony, Bhatinda Punjab	31720000.00	Doubtful	29-01-2016	Commercial Land, including factory land and bldg. measuring 900 sq. yds in the name of Smt. Urmila Devi and Rakesh Kumar situated at Patti Mehna, Barnala Bye Pass Road, Bhatinda.	Smt. Urmila Devi and Rakesh Kumar
1075	CHANDIGARH	Ludhiana	DERA BASSI-911003	PUNJAB	DILAWAR SINGH SO SHER SIN	NA	HN:26 GOLDEN ENCLAVE, ZIRAKPUR TEH DERABASSI, ZIRAKPUR	NA	899058.38	Doubtful	22-03-2016	Residential property	DILAWAR SINGH SO SHER SIN
1076	CHANDIGARH	Ludhiana	DERA BASSI-911003	HARYANA	RANJIT KUMAR	NA	SO PARDEEP KUMAR JHA HNO 744 WARD NO 7 , RAJEEV COLONY SECTOR 17 PANCHKULA, GOHANA	NA	1980000.00	Doubtful	15-07-2020	Residential property	RANJIT KUMAR
1077	CHANDIGARH	Ludhiana	DORAHA-567485	PUNJAB	JEEVACH PARSHAD SO RAM LA	NA	KADDON CHOWK, ARRAICHA ROAD, DORAHA TEHSIL PAYAL DISTT LUDHIANA, DOARAH	NA	1202881.32	LOSS	16-06-2023	Residential property	JEEVACH PARSHAD SO RAM LA
1078	CHANDIGARH	Ludhiana	GILL ROAD, LUDHIANA-550795	PUNJAB	B.S. ENTERPRISES	NA	, ,	NA	1182946.01	SUB STANDARD	26-07-2023	Residential property	B.S. ENTERPRISES
1079	CHANDIGARH	Ludhiana	JASSOWAL-538973	PUNJAB	CHARANJIT SINGH S/O BHAGW	NA	VILL BIHLA P/O DOLON KALAN***** , DISTRICT LUDHIANA ,***** , LUDHIANA	NA	207243.00	Doubtful	29-11-2021	Residential property	CHARANJIT SINGH S/O BHAGW
1080	CHANDIGARH	Ludhiana	JASSOWAL-538973	PUNJAB	RENU SHARMA WO PARVEEN KUMAR	NA	, , ,CO PARVEEN KUMAR H NO 83, ST NO 2,DHANDRA ROAD GOLDEN, , LUDHIANA	NA	2984440.94	SUB STANDARD	29-10-2023	Residential property	RENU SHARMA WO PARVEEN KUMAR
1081	CHANDIGARH	Ludhiana	LUDHIANA FEROZEPUR ROAD-930130	PUNJAB	SATNAM KAUR	NA	W/O SURINDER SINGH, BAJRA,, BASTI JODHEWAL, LUDHIANA	NA	586086.00	Doubtful	30-11-2022	Residential property	SATNAM KAUR
1082	CHANDIGARH	Ludhiana	LUDHIANA FEROZEPUR ROAD-930130	PUNJAB	WALIA DAIRY (COMMON SECURITY WITH WALIA BAKERY)	NA	, ,	NA	986220.50	Doubtful	12-12-2022	Commercial Property	WALIA DAIRY (COMMON SECURITY WITH WALIA BAKERY)
1083	CHANDIGARH	Ludhiana	LUDHIANA-FIELD GANJ-930156	PUNJAB	HIMALYA ENTERPRISES PROP	NA	SUA ROAD, DHANDARI KHURD, LUDHIANA	NA	1765800.79	LOSS	30-09-2019	Residential property	HIMALYA ENTERPRISES PROP
1084	CHANDIGARH	Ludhiana	MANDI GOBINDGARH-538914	PUNJAB	ALKA SHARMA & ALKA GENERAL STORE	NA	DO RAM NIWAS SHARMA, AARE WALI GALI KACHA S HANTI NAGAR, GOBINDGARH	NA	261919.90	LOSS	27-09-2021	Residential property	ALKA SHARMA & ALKA GENERAL STORE

Display of information - Secured assets possessed under the SARFAESI Act, 2002													
Sl no	ZO	RO	BRANCH	STATE	BORROWER NAME	GUARANTOR NAME (WHEREVER APPLICABLE)	REGISTERED ADDRESS OF THE BORROWER	REGISTERED ADDRESS OF THE GUARANTOR(Wherever applicable)	Outstanding Amount ( In Rs)	Asset Classification	Date of Asset Classification	Details of security possessed	Name of the Title Holder of the security possessed
1085	CHANDIGARH	Ludhiana	MANDI GOBINDGARH-538914	PUNJAB	HARMESH SINGH SO HARDEV SINGH	NA	HO NO 569 SECT 25B, DISTT FATEHGARH SAHIB, GOBINDGARH	NA	523531.54	Doubtful	30-11-2020	Residential property	HARMESH SINGH SO HARDEV SINGH
1086	CHANDIGARH	Ludhiana	MANDI GOBINDGARH-538914	PUNJAB	RANDHIR SINGH	NA	HO NO 258 ST NO 6 WARD NO 4 NEAR PARKASH, HALWAI LALHERI ROAD NANDI COLONY DISTT LUDHIA, KHANNA	NA	493192.54	LOSS	28-12-2022	Residential property	RANDHIR SINGH
1087	CHANDIGARH	Ludhiana	MANDI GOBINDGARH-538914	PUNJAB	SUSHIL KUMAR	NA	S/O GOBIND SHARMA DHARAMPURA ESTATE, BACK SIDE KHALSA PETROL PUMP, KHANNA	NA	1493893.00	Doubtful	01-09-2022	Residential property	SUSHIL KUMAR
1088	CHANDIGARH	Ludhiana	MILLER GANJ-803405	PUNJAB	BALWINDER SINGH	NA	H.NO.241,DABA-14,COLONY,NEAR AMAR, NAGAR,LUDHIANA, LUDHIANA	NA	425900.34	Doubtful	30-11-2020	Residential property	BALWINDER SINGH
1089	CHANDIGARH	Ludhiana	MILLER GANJ-803405	PUNJAB	GURINDER SINGH	NA	SO MAKHAN SINGH HNO 1020 ST NO 7 NEAR NANAK, SAR GURDWARA GURU ARJUN DEV NAGAR TAJPURROAD, LUDHIANA	NA	912895.24	Doubtful	01-03-2021	Residential property	GURINDER SINGH
1090	CHANDIGARH	Ludhiana	MILLER GANJ-803405	PUNJAB	HARINDER SINGH MAND	NA	SO ISHAR SINGH LOHAT BADI, RAIKOT, NEAR PS LOHATBADDI, LUDHIANA	NA	1459951.00	LOSS	30-11-2020	Residential property	HARINDER SINGH MAND
1091	CHANDIGARH	Ludhiana	MODEL TOWN EXTN, LUDHINA-816680	PUNJAB	SURINDER KUMAR	NA	H NO 3859/11, KARTAR NAGAR MODEL TOWN, LUDHIANA	NA	894522.00	Doubtful	30-11-2020	Residential property	SURINDER KUMAR
1092	CHANDIGARH	Ludhiana	MULLANPUR-821811	CHANDIGARH	MINTU GIRI	NA	HOUSE NO 5752 MALOYA COLONY, CHANDIGARH, CHANDIGARH	NA	611322.44	Doubtful	29-08-2021	Residential property	MINTU GIRI
1093	CHANDIGARH	Ludhiana	MULLANPUR-821811	CHANDIGARH	PRABHU GUPTA	NA	S/O RAM CHANDER GUPTA, H NO 169,DADU MAJRA COLONY, CHANDIGARH	NA	1650012.40	SUB STANDARD	28-09-2023	Residential property	PRABHU GUPTA
1094	CHANDIGARH	Ludhiana	MULLANPUR-821811	CHANDIGARH	SUNITA	NA	NO 2581 SECTOR 24, , CHANDIGARH	NA	1466743.14	SUB STANDARD	29-10-2023	Residential property	SUNITA
1095	CHANDIGARH	Ludhiana	PHASE-7, MOHALI-810541	PUNJAB	ROHIT KUMAR	NA	H NO 93 VILLAGE JHANJHERI SAS NAGAR, H NO 93 VILLAGE JHANJHERI SAS NAGAR, MOHALI	NA	2557185.00	LOSS	08-11-2023	Residential property	ROHIT KUMAR
1096	CHANDIGARH	Ludhiana	RAMPUR-818470	PUNJAB	DHIAN SINGH DOL SO AVTAR	NA	VPO SHRI BHAINI SAHIB, TEH LDH DIST LDH, RAMPUR	NA	143279.59	Doubtful	30-11-2020	Residential property	DHIAN SINGH DOL SO AVTAR
1097	CHANDIGARH	Ludhiana	RASULLRA-823694	PUNJAB	BEANT SINGH SO MANGAL SINGH	NA	H NO 191 A IKOLAHA, TEH KHANNA, RASULLRA	NA	654140.19	Doubtful	29-10-2021	Residential property	BEANT SINGH SO MANGAL SINGH
1098	CHANDIGARH	Ludhiana	SAHNEWAL-916307	PUNJAB	JAI ENTERPRISES	NA	, ,	NA	641849.19	Doubtful	18-09-2022	Residential property	JAI ENTERPRISES
1099	CHANDIGARH	Ludhiana	SAHNEWAL-916307	PUNJAB	M/S DEEPAK HOSIERY GOODS	NA	, ,	NA	661186.95	SUB STANDARD	29-08-2023	Residential property	M/S DEEPAK HOSIERY GOODS
1100	CHANDIGARH	Ludhiana	ZIRAKPUR MAIN-563609	PUNJAB	STALIAN JIT	NA	FLAT NO 133 CHANDIGARH APARTMENT, BARWALA ROAD DERA BASSI ZIRAKPUR, ZIRAKPUR	NA	663100.83	SUB STANDARD	28-09-2023	Residential property	STALIAN JIT
1101	CHANDIGARH	Ludhiana	B R S NAGAR LUDHIANA-569062	PUNJAB	Sukhdev Singh	NA	H NO 218, NEAR GOVT SCHOOL***** VILLAGE GIASPURA,***** **, LUDHIANA	NA	1502024.20	Doubtful	28-02-2019	Residential property	Sukhdev Singh
1102	CHANDIGARH	Ludhiana	BHAGIKE-829251	PUNJAB	RAHUL KUMAR	NA	S/O: KRISHAN KUMAR, NEAR JAIN MANDIR,HOSPITAL ROAD NIHAL SINGH WA, BHAGIKE	NA	1726411.00	SUB STANDARD	08-07-2023	Residential property	RAHUL KUMAR
1103	CHANDIGARH	Ludhiana	FEROZPUR-530816	PUNJAB	Guru Nanak Ice Factory	NA	, ,	NA	1233172.21	Doubtful	30-04-2020	Commercial Property	Guru Nanak Ice Factory
1104	CHANDIGARH	Ludhiana	FEROZPUR-530816	PUNJAB	HARJIT SINGH	NA	HOUSE NO 02 WARD NO 09 RED ROSE AVENUE, FEROZEPUR CITY 152002, FZR	NA	813181.00	Doubtful	29-07-2019	Residential property	HARJIT SINGH
1105	CHANDIGARH	Ludhiana	FEROZPUR-530816	PUNJAB	Paramjeet Singh	NA	VILLAGE NARANG KE SIAL, DISTRICT FEROZEPUR PO CANAL COLONY, FZR	NA	441888.00	Doubtful	29-12-2020	Residential property	Paramjeet Singh

Display of information - Secured assets possessed under the SARFAESI Act, 2002													
Sl no	ZO	RO	BRANCH	STATE	BORROWER NAME	GUARANTOR NAME (WHEREVER APPLICABLE)	REGISTERED ADDRESS OF THE BORROWER	REGISTERED ADDRESS OF THE GUARANTOR(Wherever applicable)	Outstanding Amount ( In Rs)	Asset Classification	Date of Asset Classification	Details of security possessed	Name of the Title Holder of the security possessed
1106	CHANDIGARH	Ludhiana	FEROZPUR-530816	PUNJAB	Parvez Bhatti	NA	S/O PUNNU BHATTI HNO 62 SHANTI NAGAR, BABA BALAK NATH MANDIR FEROZEPUR CITY, FEROZEPUR	NA	1279013.24	LOSS	30-08-2022	Residential property	Parvez Bhatti
1107	CHANDIGARH	Ludhiana	FEROZPUR-530816	PUNJAB	Pawan Kumar	NA	VPO MAMDOT NEAR MAIN, BAZAR FEROZEPUR DISTRICT FEROZEPUR DISTRICT, FEROZEPUR	NA	1643060.64	Doubtful	29-01-2021	Residential property	Pawan Kumar
1108	CHANDIGARH	Ludhiana	FEROZPUR-530816	PUNJAB	Sukhwinder Singh Maini	NA	S/O GURCHARAN SINGH PLOT NO 75 IMPERIAL, ENCLAVE MUKTSAR ROAD, MANDI GURUHARSAHAI, FEROZEPUR	NA	1583192.66	LOSS	29-03-2022	Residential property	Sukhwinder Singh Maini
1109	CHANDIGARH	Ludhiana	FEROZPUR-530816	PUNJAB	SURAJ	NA	W NO 3 GALIKUMAR WALI BHARAT NAGAR FEROZEPUR, W NO 3 GALIKUMAR WALI BHARAT NAGAR FEROZEPUR, FIROZPUR	NA	395504.32	Doubtful	28-02-2020	Residential property	SURAJ
1110	CHANDIGARH	Ludhiana	FEROZPUR-530816	PUNJAB	VIJAY KUMAR MAINI	NA	H NO 41 WARD NO9 STREET NO 5 SURAJ INCLAVE, FEROZPUR CITY, FEROZEPUR	NA	3006100.00	Doubtful	31-05-2021	Residential property	VIJAY KUMAR MAINI
1111	CHANDIGARH	Ludhiana	G T B SAHIB CH. HOS. LUDHIANA-552054	PUNJAB	SHEETAL PRABHAKAR W O	NA	H NO 151 YF RISHI NAGAR, BLOCK Y LUDHIANA, LUDHIANA	NA	801680.36	Doubtful	29.06.2022	Residential property	SHEETAL PRABHAKAR W O
1112	CHANDIGARH	Ludhiana	GILL ROAD, LUDHIANA-550795	PUNJAB	HAPPY MALHOTRA SO NARINDE	NA	H NO 14761 1 ST. NO 1 GREWAL COLONY, SUBASH NAGAR BASTI JHODEWAL, LUDHIANA, LUDHIANA	NA	590351.56	Doubtful	29-01-2021	Commercial Property	HAPPY MALHOTRA SO NARINDE
1113	CHANDIGARH	Ludhiana	JAGRAON-551783	PUNJAB	A One Tent House	NA	, ,	NA	517243.25	Doubtful	31-03-2021	Residential property	A One Tent House
1114	CHANDIGARH	Ludhiana	JAGRAON-551783	PUNJAB	Daljit Kaur	NA	HOUSE NO 396 SHASHTRI NAGAR WARD NO 17, TEH JAGRAON DISTT LUDHIANA, JAGRAON	NA	355740.05	Doubtful	29-10-2021	Residential property	Daljit Kaur
1115	CHANDIGARH	Ludhiana	JAGRAON-551783	PUNJAB	JAGRAJ SINGH S/O GANGA SINGH ACCOUNT NO	NA	HNO 2396/11 WARD 9, TEH JAGRAON LUDHIANA, JAGRAON	NA	489688.93	Doubtful	29-07-2019	Residential property	JAGRAJ SINGH S/O GANGA SINGH ACCOUNT NO
1116	CHANDIGARH	Ludhiana	JAGRAON-551783	PUNJAB	M/s Moga Auto Spares	NA	, ,	NA	499582.49	Doubtful	28-08-2021	Residential property	M/s Moga Auto Spares
1117	CHANDIGARH	Ludhiana	KHANPUR - KHARAR-539228	CHANDIGARH	Jaswinder Kaur	NA	HNO 1631 SECTOR 22B, CHANDIGARH UT CHANDIGARH,CHANDIGARH, CHANDIGARH	NA	1927306.87	Doubtful	29-08-2021	Residential property	Jaswinder Kaur
1118	CHANDIGARH	Ludhiana	KHARAR-818771	CHANDIGARH	NIRANJAN	NA	H NO 894 SECTOR 38WEST, PAHAADI DARVAAZA DADU MAJRA COLONY, CHANDIGARH	NA	1722256.28	Doubtful	30-11-2020	Residential property	NIRANJAN
1119	CHANDIGARH	Ludhiana	LUDHIANA-FIELD GANJ-930156	PUNJAB	AMARJIT SINGH	NA	55-A, 3,GURU NANAK NGR,GILL, LUDHIANA	NA	1056641.00	Doubtful	08.11.2020	Commercial Property	AMARJIT SINGH
1120	CHANDIGARH	Ludhiana	MANAULI-818607	PUNJAB	AMIT KATOCH S/O KULDEEP CHAND	NA	H NO 609 SECTOR 22/A, CHANDIGARH, CHANDIGARH	NA	1369649.79	Doubtful	30-11-2020	Residential property	AMIT KATOCH S/O KULDEEP CHAND
1121	CHANDIGARH	Ludhiana	MODEL TOWN EXTN, LUDHINA-816680	PUNJAB	ANURADHA DHIMAN	NA	W/O SURINDER KUMAR,D.NO:HOUSE NO. 1, ,STREET NO. 1 GM ESTATE DUGRI DHANDRA ROAD, LUDHIANA	NA	834419.80	Doubtful	16-02-2022	Residential property	ANURADHA DHIMAN
1122	CHANDIGARH	Ludhiana	MODEL TOWN EXTN, LUDHINA-816680	PUNJAB	MONU GAMBHIR	NA	W/O PRINCE KUMAR H NO B 31 510/12/3/115, KHURANA COLONY BHAMIAN ROAD, LUDHIANA	NA	1792465.06	LOSS	26-07-2021	Residential property	MONU GAMBHIR
1123	CHANDIGARH	Ludhiana	MODEL TOWN EXTN, LUDHINA-816680	PUNJAB	SANJEEV KUMAR	NA	S/O: KARORI MAL,158 RAJPUT PUBLIC SCHOOL,, GOPAL NAGAR HAIBOWALKALAN BHARAT NAGAR CHOWK, LUDHIANA	NA	882794.78	Doubtful	19-09-2022	Residential property	SANJEEV KUMAR

Display of information - Secured assets possessed under the SARFAESI Act, 2002													
Sl no	ZO	RO	BRANCH	STATE	BORROWER NAME	GUARANTOR NAME (WHEREVER APPLICABLE)	REGISTERED ADDRESS OF THE BORROWER	REGISTERED ADDRESS OF THE GUARANTOR(Wherever applicable)	Outstanding Amount ( In Rs)	Asset Classification	Date of Asset Classification	Details of security possessed	Name of the Title Holder of the security possessed
1124	CHANDIGARH	Ludhiana	MODEL TOWN EXTN, LUDHIANA-816680	PUNJAB	SHAM SINGH	NA	SO DHARM SINGH HNO - B - 29 - 212/35 - A/45, ,STREET NO. 2 SUKHDEV SINGH NAGAR 33FEET ROAD, LUDHIANA	NA	1572172.00	LOSS	15-09-2022	Residential property	SHAM SINGH
1125	CHANDIGARH	Ludhiana	MOGA-906646	PUNJAB	BALVIR SINGH SO MEHAR SIN	NA	MAHAVIR NAGAR,MATA WALA, MOGA, NEW-BEDI NAGAR,NEAR BAND FATAK,MOGA, MOGA	NA	530176.00	Doubtful	31-12-2017	Residential property	BALVIR SINGH SO MEHAR SIN
1126	CHANDIGARH	Ludhiana	MOGA-906646	PUNJAB	KULDEEP SINGH SO DARSHAN SINGH	NA	VILL KHOSA RANDHIR, NEAR PRIMARY, SCHOOL, DHARAMKOT, MOGA, FIROZPUR	NA	366906.00	LOSS	23-02-2020	Residential property	KULDEEP SINGH SO DARSHAN SINGH
1127	CHANDIGARH	Ludhiana	MOGA-906646	PUNJAB	RAJ KUMAR KALRA	NA	D.NO:WARD NUMBER 25, HOUSE NUMBER 408, PREET NAGAR MOGA, MOGA	NA	694029.00	Doubtful	27-09-2022	Residential property	RAJ KUMAR KALRA
1128	CHANDIGARH	Ludhiana	MOGA-906646	PUNJAB	SATNAM SINGH	NA	S/O: JAGJEET SINGH, NEAR DASHMESH ATTA CHKKI CHKKI DUNEKE MOGA, MOGA	NA	694808.00	LOSS	31-01-2020	Residential property	SATNAM SINGH
1129	CHANDIGARH	Ludhiana	MOHALI-810541	PUNJAB	Jaspal Singh	NA	HOUSE NO 97A, DESUMAJRA, KHARAR, DIST-MOHALI	NA	1499454.66	Doubtful	31-07-2022	Commercial cum Residential Property	Jaspal Singh
1130	CHANDIGARH	Ludhiana	RAMPUR-818470	PUNJAB	jaswant Singh	NA	VILL BHAINI SAHIB TEHSIL LUDHIANA, DISTT LUDHIANA, RAMPUR	NA	208432.00	Doubtful	18-10-2021	Residential property	jaswant Singh
1131	CHANDIGARH	Ludhiana	RAMPUR-818470	PUNJAB	Nirmal Singh(1894)	NA	S/O: LACHMAN SINGH, VILL-CHAN KOLAN KHURD, KADDON, TEH-PAYAL,, DISTT-LUDHIANA, LUDHIANA	NA	649961.70	LOSS	26-04-2022	Residential property	Nirmal Singh(1894)
1132	CHANDIGARH	Ludhiana	RAMPUR-818470	PUNJAB	SUKHWINDER KAUR	NA	WO SOHAN SINGH LOPON, VPO MEHDODDAN TEH SAMRALA, LUDHIANA	NA	1126945.74	Doubtful	30-11-2020	Residential property	SUKHWINDER KAUR
1133	CHANDIGARH	Ludhiana	ROOPNAGAR-912905	PUNJAB	Harmesh Singh	NA	VILL CHHOTI JHALIAN, ROPAR, ROOPNAGAR	NA	618637.72	Doubtful	30-11-2020	Residential property	Harmesh Singh
1134	CHANDIGARH	Ludhiana	ROOPNAGAR-912905	PUNJAB	Jasvir Singh	NA	WARD NO 7 VILLAGE MANNE MAJRA, TEH & PO CHAMKAURSAHIB, ROOPNAGAR	NA	248309.35	Doubtful	23-04-2019	Residential property	Jasvir Singh
1135	CHANDIGARH	Ludhiana	ROOPNAGAR-912905	PUNJAB	NEERU VERMA WO MAHESH VERMA	NA	HN 1249, JAIN MOHALLA, RUPNAGAR	NA	1305739.00	LOSS	18-07-2023	Residential property	NEERU VERMA WO MAHESH VERMA
1136	CHANDIGARH	Ludhiana	ROOPNAGAR-912905	PUNJAB	Raju Thakur (Common with Venus Saloon)	NA	HOUSE 5432 ST NO 2 RAM NAGAR, NEAR JERSEY FARM BELA ROAD, RUPNAGAR	NA	790373.71	Doubtful	30-11-2020	Residential property	Raju Thakur (Common with Venus Saloon)
1137	CHANDIGARH	Ludhiana	ROOPNAGAR-912905	PUNJAB	Venus Saloon (commom sec with raju thakur)	NA	, ,	NA	249734.00	Doubtful	01-03-2021	Residential property	Venus Saloon (commom sec with raju thakur)
1138	CHANDIGARH	Ludhiana	SAHNEWAL-916307	PUNJAB	R S Enterprises	NA	, ,	NA	1376965.20	Doubtful	29.05.2022	Residential property	R S Enterprises
1139	CHANDIGARH	Ludhiana	SAMRALA-566870	PUNJAB	Jora Singh S/o jarnail Singh	NA	H.NO 155 VILLAGE LOPON, TEH SAMRALA DISRISTI LUDHIANA, SAMRALA	NA	973879.40	Doubtful	29-12-2020	Residential property	Jora Singh S/o jarnail Singh
1140	CHANDIGARH	Ludhiana	SDP HIGHER SCHOOL-552062	PUNJAB	K. R. Handloom	NA	, ,	NA	1656805.27	Doubtful	01-03-2021	Residential property	K. R. Handloom
1141	CHANDIGARH	Ludhiana	SHAKTI NAGAR LUDHIANA-577871	PUNJAB	CHARANJIT SINGH LAUANA	NA	G G AUTO INDUSTRIES, HO. NO-9678, MAIN ROAD, LUDHIANA	NA	657137.04	LOSS	24-10-2022	Residential property	CHARANJIT SINGH LAUANA
1142	CHANDIGARH	Ludhiana	ZIRAKPUR-817805	PUNJAB	AMIT KUMAR SHARMA	NA	HNO C-65 CSIO CAMPUS, SECTOR 30, ZIRAKPUR	NA	1185431.69	Doubtful	27-04-2021	Residential property	AMIT KUMAR SHARMA
1143	CHANDIGARH	Ludhiana	ZIRAKPUR-817805	CHANDIGARH	J P DECOR	NA	PROP JOGINDER PRASAD, H NO 3779 SEC 55 PALSaura CHANDIGARH, CHANDIGARH	NA	1245786.81	Doubtful	01-04-2020	Residential property	J P DECOR
1144	CHANDIGARH	Ludhiana	FATEH GARH SAHIB-560405	PUNJAB	BUKHA RAM S/O MITHA RAM	NA	H NO 186 VILL-TALANIAN HARNAM NAGAR, DIST- FATEHGARH SAHIB, FATEHGARH SAHIB	NA	447272.30	Doubtful	30-09-2011	Residential property	BUKHA RAM S/O MITHA RAM
1145	CHANDIGARH	Ludhiana	JUJHARNAGAR-929425	PUNJAB	MANJIT W O PAWANJIT	NA	VILLAGE KADI MAJRA, MAIN ROAD, RUPNAGAR	NA	1091521.48	Doubtful	11-06-2022	Residential property	MANJIT W O PAWANJIT

Display of information - Secured assets possessed under the SARFAESI Act, 2002													
Sl no	ZO	RO	BRANCH	STATE	BORROWER NAME	GUARANTOR NAME (WHEREVER APPLICABLE)	REGISTERED ADDRESS OF THE BORROWER	REGISTERED ADDRESS OF THE GUARANTOR(Wherever applicable)	Outstanding Amount ( In Rs)	Asset Classification	Date of Asset Classification	Details of security possessed	Name of the Title Holder of the security possessed
1146	CHANDIGARH	Ludhiana	KHANNA-539015	PUNJAB	Gagandeep Singh	NA	H NO D 130 ST NO 4 LALHERI ROAD KHANNA*****, DIST LUDHIANA .....,***** KHANNA	NA	911195.02	Doubtful	31-03-2019	Residential property	Gagandeep Singh
1147	CHANDIGARH	Ludhiana	KHANNA-539015	PUNJAB	Kulwinder Kaur	NA	H NO 508 OPP SUNNY ESTATE, RAHAUN ROAD MODEL TOWN, KHANNA	NA	791651.58	LOSS	01-05-2021	Residential property	Kulwinder Kaur
1148	CHANDIGARH	Ludhiana	KHANNA-816850	PUNJAB	Paramjit Singh KCC	NA	HNO 73, VILL MANKI TEH SAMRALA, KHANNA	NA	1412561.60	Doubtful	01-04-2018	Residential property	Paramjit Singh KCC
1149	CHANDIGARH	Ludhiana	KHARAR-818771	PUNJAB	Arvind Kumar	NA	S/O SATPAL FLAT NO 191/B FIRST FLOOR, URBAN HOMZ AJIT ENCLAVE RANDHAWA ROAD, KHARAR, DIST-MOHALI	NA	1312466.92	LOSS	30-11-2020	Residential property	Arvind Kumar
1150	CHANDIGARH	Ludhiana	KHARAR-818771	PUNJAB	Ashwani Kumar	NA	SO B PRASAD 5 B RISING SUN HOMES, KHANPUR KHARAR, KHARAR, DIST-MOHALI	NA	994495.80	Doubtful	30.04.2021	Residential property	Ashwani Kumar
1151	CHANDIGARH	Ludhiana	KHARAR-818771	CHANDIGARH	Bandhu Kumar Chaudhary	NA	HNO 1045 KISHANGARH, CHANDIGARH, CHANDIGARH	NA	1806348.10	Doubtful	25.08.2022	Residential property	Bandhu Kumar Chaudhary
1152	CHANDIGARH	Ludhiana	KHARAR-818771	PUNJAB	GAGANPREET	NA	WO RAVPREET SINGH HNO 648 PHASE 3A, MOHALI, KHARAR, DIST-MOHALI	NA	1173936.48	Doubtful	17-03-2020	Residential property	GAGANPREET
1153	CHANDIGARH	Ludhiana	KHARAR-818771	PUNJAB	Satish Kumar	NA	S/O: DAV NARYAN THAKUR MUBARAKPUR SAS NAGAR, MOHALI PUNJAB, MOHALI	NA	1008893.27	Doubtful	03-04-2022	Residential property	Satish Kumar
1154	CHANDIGARH	Ludhiana	LUDHIANA - SECTOR 32-912590	PUNJAB	BHAMIAN BUILDING MATERIAL STORE	NA	PROP DARPAL, BHAMIAN ROAD,NEAR GOVERNMENT SCHOOL, LUDHIANA	NA	1035000.00	Doubtful	28-09-2018	Residential property	BHAMIAN BUILDING MATERIAL STORE
1155	CHANDIGARH	Ludhiana	LUDHIANA - SECTOR 32-912590	PUNJAB	Khush Garments	NA	, ,	NA	1124887.00	Doubtful	30-10-2020	Residential property	Khush Garments
1156	CHANDIGARH	Ludhiana	LUDHIANA - SECTOR 32-912590	PUNJAB	MAMTA RAI	NA	WO VIKAS RAI H NO 1981 27 ST NO 16, GURU GOVIND SINGH NAGAR SHIMLA PURI, LUDHIANA	NA	1176867.90	Doubtful	18-01-2020	Residential property	MAMTA RAI
1157	CHANDIGARH	Ludhiana	LUDHIANA - SECTOR 32-912590	PUNJAB	R K INDUSTRIES	NA	, ,	NA	1480033.31	Doubtful	30-06-2019	Commercial Property	R K INDUSTRIES
1158	CHANDIGARH	Ludhiana	LUDHIANA FEROZEPUR ROAD-930130	PUNJAB	Dhani Ram	NA	S O BANTA RAM HNO 10436 STNO 4 INDRA COLONY, RAHON ROAD, BAJRA, BAST JODHEWAL, LUDHIANA	NA	1314284.00	Doubtful	20-12-2018	Residential property	Dhani Ram
1159	CHANDIGARH	Ludhiana	LUDHIANA FEROZEPUR ROAD-930130	PUNJAB	INDERJIT PURI S O RISHI RAM	NA	HOUSE NO 1348/42 B STREET NO 7, NEAR KALI MATA MANDIR, LUDHIANA	NA	1074092.05	Doubtful	15-12-2019	Commercial Property	INDERJIT PURI S O RISHI RAM
1160	CHANDIGARH	Ludhiana	LUDHIANA-803405	PUNJAB	MANISH SHRIVASTAV	NA	SO ANIL SHRIVASTAV GANGA DYING TAJPUR ROAD, S P S ROAD MUNDIAN KALAN LUDHIANA, LUDHIANA	NA	925678.37	Doubtful	17-12-2020	Residential property	MANISH SHRIVASTAV
1161	CHANDIGARH	Ludhiana	LUDHIANA-803405	PUNJAB	MrsRajinder Kaur	NA	18 VILL DAAD KARTAR VIHAR, PAKOWAL ROAD, LUDHIANA	NA	1044278.55	Doubtful	28-12-2017	Residential property	MrsRajinder Kaur
1162	CHANDIGARH	Ludhiana	LUDHIANA-803405	PUNJAB	MsParamjit Singh	NA	DALIP SINGH HNO 23 KARTAR VIHAR PRINCE COLON, VILLAGE DAAD LUDHIANA, LUDHIANA	NA	1366944.41	Doubtful	27-01-2017	Residential property	MsParamjit Singh
1163	CHANDIGARH	Ludhiana	LUDHIANA-FIELD GANJ-930156	PUNJAB	AMRIK SINGH	NA	H NO.1106, GURU NANAK COLONY, STREET NO.1, DHANDARI KALAN, LUDHIANA	NA	1286261.76	Doubtful	31.12.2021	Commercial Property	AMRIK SINGH
1164	CHANDIGARH	Ludhiana	LUDHIANA-FIELD GANJ-930156	PUNJAB	DARSHAN WOOD WORKS PROP DARSHAN YAD	NA	H NO.1106, GURU NANAK COLONY, STREET NO.1, DHANDARI KALAN, LUDHIANA	NA	744322.00	Doubtful	28-06-2019	Commercial Property	DARSHAN WOOD WORKS PROP DARSHAN YAD
1165	CHANDIGARH	Ludhiana	LUDHIANA-FIELD GANJ-930156	PUNJAB	EMBASSY ICE CREAM PROP RAJESH SOOD	NA	H NO.1106, GURU NANAK COLONY, STREET NO.1, DHANDARI KALAN, LUDHIANA	NA	898941.26	Doubtful	30-09-2019	Commercial Property	EMBASSY ICE CREAM PROP RAJESH SOOD

Display of information - Secured assets possessed under the SARFAESI Act, 2002													
Sl no	ZO	RO	BRANCH	STATE	BORROWER NAME	GUARANTOR NAME (WHEREVER APPLICABLE)	REGISTERED ADDRESS OF THE BORROWER	REGISTERED ADDRESS OF THE GUARANTOR(Wherever applicable)	Outstanding Amount ( In Rs)	Asset Classification	Date of Asset Classification	Details of security possessed	Name of the Title Holder of the security possessed
1166	CHANDIGARH	Ludhiana	LUDHIANA-FIELD GANJ-930156	PUNJAB	GUPTA CLOTH HOUSE PROP MOTI LAL GUP	NA	H NO.1106, GURU NANAK COLONY, STREET NO.1, DHANDARI KALAN, LUDHIANA	NA	892591.90	Doubtful	30-09-2019	Commercial Property	GUPTA CLOTH HOUSE PROP MOTI LAL GUP
1167	CHANDIGARH	Ludhiana	LUDHIANA-FIELD GANJ-930156	PUNJAB	HAIDER FABRICATION	NA	H NO.1106, GURU NANAK COLONY, STREET NO.1, DHANDARI KALAN, LUDHIANA	NA	1258848.82	LOSS	01.03.2021	Commercial Property	HAIDER FABRICATION
1168	CHANDIGARH	Ludhiana	LUDHIANA-FIELD GANJ-930156	PUNJAB	RAJESH KUMAR SO PRAN NATH	NA	STREET NO 4 NEW BABA NAMDEV COLONY, JAGIRPUR, JAHANGIRPUR URF JAGIRPUR, LUDHIANA	NA	607229.80	Doubtful	06-01-2019	Commercial Property	RAJESH KUMAR SO PRAN NATH
1169	CHANDIGARH	Ludhiana	LUDHIANA-FIELD GANJ-930156	PUNJAB	SHUBHAM KNITWEAR	NA	STREET NO 4 NEW BABA NAMDEV COLONY, JAGIRPUR, JAHANGIRPUR URF JAGIRPUR, LUDHIANA	NA	1300575.56	LOSS	31.01.2020	Commercial Property	SHUBHAM KNITWEAR
1170	CHANDIGARH	Ludhiana	MANAULI-818607	PUNJAB	ARVIND KUMAR S/O PREM PAL	NA	HNO 96 VPO GOBIND NAGAR, NAYA GAON DISTT SAS NAGAR, MOHALI	NA	1204409.00	Doubtful	30-11-2020	Residential property	ARVIND KUMAR S/O PREM PAL
1171	CHANDIGARH	Ludhiana	MANDI GOBINDGARH-538914	PUNJAB	SEDHA BUILDING MATERIALS	NA	HNO 96 VPO GOBIND NAGAR, NAYA GAON DISTT SAS NAGAR, MOHALI	NA	926197.00	LOSS	31-03-2018	Commercial Property	SEDHA BUILDING MATERIALS
1172	CHANDIGARH	Ludhiana	MODEL TOWN EXTN, LUDHINA-816680	PUNJAB	MADHVI RANI WO PAWAN KUMAR	NA	HNO 6803/1 GALI NO 8, NEW JANTA NAGAR, LUDHIANA	NA	1173757.74	Doubtful	21-07-2019	Residential property	MADHVI RANI WO PAWAN KUMAR
1173	CHANDIGARH	Ludhiana	MOGA-539058	PUNJAB	Kulwinder Singh	NA	AGWAR KHATTA GADAYI PATTI DANDU, GHAL KALAN MOGA....., MOGA	NA	1099436.79	Doubtful	01.05.2019	Residential property	Kulwinder Singh
1174	CHANDIGARH	Ludhiana	MOGA-906646	PUNJAB	KANER FEED INDUSTRY	NA	AGWAR KHATTA GADAYI PATTI DANDU, GHAL KALAN MOGA....., MOGA	NA	1247541.00	Doubtful	09-11-2012	Commercial Property	KANER FEED INDUSTRY
1175	CHANDIGARH	Ludhiana	MOGA-906646	PUNJAB	MrSewak Singh	NA	S/O: PRAKASH SINGH, SRI RAM NAGAR BOHNA ROAD, MOGA	NA	1047308.78	Doubtful	21-01-2017	Residential property	MrSewak Singh
1176	CHANDIGARH	Ludhiana	MORINDA-915190	PUNJAB	Gurinder Kaur	NA	W/O SATNAM SINGH VILL MANAULI, SAS NAGAR, MOHALI	NA	767061.74	Doubtful	30-08-2021	Residential property	Gurinder Kaur
1177	CHANDIGARH	Ludhiana	SAHNEWAL-916307	PUNJAB	KULDIP SINGH S O SURJAN SINGH	NA	H N B3/502, DEHLON ROAD, LUDHIANA	NA	354347.00	LOSS	10-02-2021	Residential property	KULDIP SINGH S O SURJAN SINGH
1178	CHANDIGARH	Ludhiana	SAHNEWAL-916307	PUNJAB	P K Enterprises	NA	H N B3/502, DEHLON ROAD, LUDHIANA	NA	1253706.53	Doubtful	15-12-2020	Residential property	P K Enterprises
1179	CHANDIGARH	Ludhiana	SDP HIGHER SCHOOL-552062	PUNJAB	Glyder Auto Industries	NA	H N B3/502, DEHLON ROAD, LUDHIANA	NA	1499849.25	Doubtful	28-11-2021	Residential property	Glyder Auto Industries
1180	CHANDIGARH	Ludhiana	SDP HIGHER SCHOOL-552062	PUNJAB	Ram Saroop	NA	HOUSE NO 48563 STREET NO 2, NEAR SHAGUN PALACE NEAR SHRINGAR CINEMA, LUDHIANA	NA	1260829.09	LOSS	01-04-2021	Residential property	Ram Saroop
1181	CHANDIGARH	Ludhiana	SDP HIGHER SCHOOL-552062	PUNJAB	Sanjay Maggo	NA	HOUSE NO 434 MOHALLA BAJRAIN....., CHAURI SARAK LUDHIANA ,LUDHIANA....., LUDHIANA	NA	1934966.34	Doubtful	29-01-2022	Residential property	Sanjay Maggo
1182	CHANDIGARH	Ludhiana	ZIRA-917753	PUNJAB	GUPREET KAUR WO SHIV DEV	NA	WO SHIVDEV SINGH, KALGIDHAR NAGAR NEAR KISAN PATROL PUMP ZIRA, ZIRA	NA	1538912.00	Doubtful	29-09-2018	Residential property	GUPREET KAUR WO SHIV DEV
1183	CHANDIGARH	Ludhiana	KHANNA-539015	PUNJAB	Option Trenz	NA	WO SHIVDEV SINGH, KALGIDHAR NAGAR NEAR KISAN PATROL PUMP ZIRA, ZIRA	NA	1800868.64	Doubtful	28-11-2017	Residential property	Option Trenz
1184	CHANDIGARH	Ludhiana	KHARAR-818771	PUNJAB	GOPAL KRISHAN SON OF INDE	NA	1500/B/3,GARDEN,COLONY, OPP CIVIL,HOSPITAL, KHARAR	NA	1468044.00	Doubtful	25-01-2020	Residential property	GOPAL KRISHAN SON OF INDE
1185	CHANDIGARH	Ludhiana	KITCHLU NAGAR LUDHIANA-569054	PUNJAB	Manish Mani	NA	B-34/ 3060 A NEW TAGORE NAGAR, HAIBOWAL KALAN LUDHIANA, LUDHIANA	NA	1230486.69	Doubtful	29-08-2022	Residential property	Manish Mani
1186	CHANDIGARH	Ludhiana	LUDHIANA-FIELD GANJ-930156	PUNJAB	DEEPAK SHARMA SO SHUBHDARSHAN KUMAR	NA	H NO 968, W NO 7, ST NO 1, NEW PUNIT NAGAR,LDH, LUDHIANA	NA	697503.21	Doubtful	21-01-2018	Residential property	DEEPAK SHARMA SO SHUBHDARSHAN KUMAR

Display of information - Secured assets possessed under the SARFAESI Act, 2002													
Sl no	ZO	RO	BRANCH	STATE	BORROWER NAME	GUARANTOR NAME (WHEREVER APPLICABLE)	REGISTERED ADDRESS OF THE BORROWER	REGISTERED ADDRESS OF THE GUARANTOR(Wherever applicable)	Outstanding Amount ( In Rs)	Asset Classification	Date of Asset Classification	Details of security possessed	Name of the Title Holder of the security possessed
1187	CHANDIGARH	Ludhiana	MANAULI-818607	PUNJAB	MrRam Avtar Sharma	NA	H NO 1137 BLOCK D DASHMESH NAGAR, NADA NAYA GAON MOHALI, MOHALI	NA	1443710.67	Doubtful	28-03-2016	Residential property	MrRam Avtar Sharma
1188	CHANDIGARH	Ludhiana	MANAULI-818607	PUNJAB	Sanoj Sharma	NA	SO LALAN SHARMA DNO 2129, RAM DARBAR PHASE 2, MANAULI	NA	1468000.00	Doubtful	30-11-2020	Residential property	Sanoj Sharma
1189	CHANDIGARH	Ludhiana	SAHNEWAL-916307	PUNJAB	INDER FABRICATION PROP LAKHWINDER KAUR	NA	SO LALAN SHARMA DNO 2129, RAM DARBAR PHASE 2, MANAULI	NA	477798.12	LOSS	01-03-2021	Residential property	INDER FABRICATION PROP LAKHWINDER KAUR
1190	CHANDIGARH	HISSAR	CHARKHI DADRI	Haryana	RADHE SHYAM POULTRY FARM	NA	CHARKHI DADRI	NA	3200000.00	Doubtful	03.01.2023	Poultry farm and Land measuring 13K-18M,1/6 share out of Khewat No 130 Khatoni No 161-165 rectangles and killa no 78//14/2(5-8),15(8-0),16(2)(6-4),17/1(1-16),79//10(6-12),11(5-12),54//6/2(3-0),54//15(7-7),54//16(8-0),55//20/2(5-0),21(7-19)54//6/1(0-14),55//9(8-0),10(7-10),11/1(0-13),22/1(1-15), out of total land measuring 83K-10M and land measuring 03K-3M,1/6 share out of khewat no 248 khatoni no 322 rectangles and killa no 55//11/2(3-6),12(8-0),19(6-4),20/1(0-1)22/2(1-10) out of total land measuring 19K-01M according to jamabandi 2011-12 mutation no 1142 dated 07.08.2014 situated in the revenue estate of vill Ghikara Teh and distt charkha Dadri Total land = 13K-18M+03K-03M= 17K-01M	Mr Radhe shyam S/o Mr chander Bhan and Mr Shyam Phool S/o Mr Chandar Bhan
1191	CHANDIGARH	HISSAR		Haryana	MADAN LAL POULTRY FARM	NA	CHARKHI DADRI	NA	1500000.00	SUB STANDARD	14.05.2023	Poultry farm and land measuring 06K-19M,1/12 share out of Khewat No 130 Khatoni No 161-165 rectangles and killa no 78//14/2(5-8),15(8-0),16/2(6-4),17/1(1-16),79//10(6-12),11(5-12),54//6/2(3-0),54//15(7-7),54//16(8-0),55//20/2(5-0),21(7-19)54//6/1(0-14),55//9(8-0),10(7-10),11/1(0-13),22/1(1-15), out of total land measuring 83K-10M and land measuring 01K-11M,1/12 share out of khewat no 248 khatoni no 322 rectangles and killa no 55//11/2(3-6),12(8-0),19(6-4),20/1(0-1)22/2(1-10) out of total land measuring 19K-01M according to jamabandi 2011-12 mutation no 1142 dated 07.08.2014 situated in the revenue estate of vill Ghikara Teh and distt charkha Dadri Total land = 06K-19M+01K-11M= 16K-20M=17K	Mr Madan lal S/o Mr chander Bhan and Mr Sandeep Kumar S/o Mr Chandar Bhan
1192	CHANDIGARH	HISSAR	12472-Dharuhera	Haryana	Balaji Enterprises Prop Tanu Sharma	NA	DHARUHERA	NA	24991000.00	SUB STANDARD	31.12.2019	EMD of Industrial Land at Jhajjar Road Rewari Mauja tehsil and distt Rewari owned and possessed by Mr Narender Kuma	NARENDER KUMAR
1193	CHANDIGARH	HISSAR	17821-Jind	Haryana	Bharti Farms India Pvt Ltd	NA	PLOT NO 198210 NEAR BHARTI HATCHERY SAFIDON ROAD VPO BUDHAKHERA TEHSIL SAFIDON JIND	NA	62500000.00	Doubtful	04.01.2023	Hatchery Unit spread over land measuring 120 kanal 11 marla situated at internal street/ rasta which bifurcated from main Budha Khera - Hoshiyar Pur - Butani (Butani) road at a distance of app. 1.5 Kms from Main Jind - Safidon SH/ near village Hoshiyar Pur at a distance of app. 7 to 8 acres from main Bhutani Road, near village Hoshiyar Pur within revenue estate vill. Hoshiyar Pur, Tehsil Pillukhera, distt Jind, Haryana in the name of Sh. Jitender Kumar & Sh. Narender Singh	Sh. Jitender Kumar & Sh. Narender Singh
1194	CHANDIGARH	HISSAR		Haryana	Bharti Research and Breeding Farm	NA	VPO BUDHA KHERA TEHSIL SAFIDON JIND	NA	126000000.00	Doubtful	23.04.2023	Hatchery Unit spread over land measuring 81k-14m situated within revenue estate of vill. Budha Khera, teh Safidon, distt Jind, Haryana, vide mutation no. 2519 sanctioned on 30.01.2012 by A. C. II Grade and Jamabandi for the year 2007-2008	RAVINDER KUMAR, JITENDER KUMAR AND NARENDER SINGH
1195	CHANDIGARH	HISSAR	17821-Jind	Haryana	Davendra Feeds India Pvt Ltd	NA	PLOT NO 198 210 NEAR BHARTI HATCHERY SAFIDON ROAD VPO BUDHAKHERA TEHSIL SAFIDON JIND	NA	83000000.00	Doubtful	30.12.2022	Industrial land and feed mill building with in khewat no 67 khata no 83 R No 43 Killa no 11(8-0),12(8-0),19(8-0),20(8-0),21/1(6-18),22/1/1(3-10) total land area being 42K-8M situated at village Jaipur Safidon road tehsil Safidon Distt Jind haryana	Sh Jitender Kumar and Sh Narender Kumar
1196	CHANDIGARH	HISSAR	17821-Jind	Haryana	Shree Shyam Multispeciality Hospital	NA	OPP HDFC BANK , KARNAL ROAD, ASSANDH,HARYANA	NA	45003000.00	Doubtful	29.4.2023	NON-AGRICULTURE LAND - MEASURING 06 KANAL, 12 MARLA 07 SARSAI LAND I.E. APPROX. 3741.75 SQ. YARDS, SITUATED AT KEWAT NO 347 KHATONI NO 442, KEWAT NO 348 KHATONI NO 443, KEWAT NO 352 KHATONI NO 449	Mrs. Poonam Rani W/o Narender Singh
1197	CHANDIGARH	HISSAR	17821-Jind	Haryana	Vansh Communications	NA	MS VANSH COMMUNIVCATION SHYAMNAGAR PATIALA CHOWK JIND HARYANA	NA	1952645.00	SUB STANDARD	29.10.2016	Residential land and building measuring 45.00 sq. yrds situated at near Muraba No. 126, Killa No. 26 & 27, House No. 620/7, Shyam Nagar Colony, Near Ashok Book Depot Wali Gali, The & Distt Jind, Haryana	HARINDER KUMAR SO OM PARKASH
1198	CHANDIGARH	HISSAR	17821-Jind	Haryana	Veer Hatcheries	NA	VILLAGE PADA TEHSIL ASSAND KARNAL	NA	119558000.00	Doubtful	25.04.2023	Khewat no 558 Min/527, Khatoni no 786min, vill Padha Teh Balah Distt Karnal; khewat no 558 Min/527 Khatuni no 786min, Vill Padah The Balah Distt Karnal; Khewat no 173/163 Khatuni no 196 RECT no 34 vill Safidon The Safidon Distt Jind	Ms Rajbala W/o Late Sh Prithvi Singh; Ms Rajbala W/o Late Sh Prithvi Singh; Mr Narender Singh S/o Late Sh Prithvi Singh
1199	CHANDIGARH	HISSAR	16871-Sirsa	Haryana	Aman Kumar	NA	S/O DEV RAJ H NO 236 INDERPURI MOHALLA MAIN GALI SHIV CHOWK SIRSA	NA	2062427.00	Doubtful	14.01.2022	Residential Property comes under Khewat No.2623, Khata No. 3023, Muraba No. 85, Killa No. 21/2(5-10)22(7-7) 23/1(4-12), in the name of Sh. Aman Kumar S/o Dev Raj measuring 238.63 sq. yards situated at near Mehta Bricks, Kiln-Rangri Road, Vill. Khaja Khera, Sirsa, Haryana	Sh. Aman Kumar S/o Dev Raj
1200	CHANDIGARH	HISSAR	19831-Fatehabad	Haryana	Asha Rani	NA	WO RAKESH KUMAR H NO 425 WARD NO 19 BHATIA COLONY FATEHABAD	NA	1500000.00	SUB STANDARD	28.05.2023	Residential building measuring 90.75 sq yards situated at Ward no-15, Near Lord Shiva School, Adarsh Colony, Tehsil Ratia, Fatehabad, Haryana	ASHA RANI WO SH RAMESH KUMAR
1201	CHANDIGARH	HISSAR	19831-Fatehabad	Haryana	Gurunak Communications	NA	4 MARLA COLONY, FATEHABAD	NA	1000000.00	SUB STANDARD	27.03.2022	Residential property at H no. 455/2, Ward no. 19, Ratia Chungi road, Geeta Mandir road, Tehsil and distt. Fatehabad, Haryana-125050 and measuring 3 marls 5 sarsai(107.38 sq. yards) being 32/1440 share of 8 kanal comprised in khewat no-622, khatuni no. 855 bearing khasra no 216/25(8-0))	INDERPAL SINGH



Display of information - Secured assets possessed under the SARFAESI Act, 2002													
Sl no	ZO	RO	BRANCH	STATE	BORROWER NAME	GUARANTOR NAME (WHEREVER APPLICABLE)	REGISTERED ADDRESS OF THE BORROWER	REGISTERED ADDRESS OF THE GUARANTOR(Wherever applicable)	Outstanding Amount ( In Rs)	Asset Classification	Date of Asset Classification	Details of security possessed	Name of the Title Holder of the security possessed
1202	CHANDIGARH	HISSAR	19831-Fatehabad	Haryana	Karesia Traders	NA	BEHIND MANJHU PETROL PUMP SIRSA ROAD FATEHABAD	NA	1200000.00	SUB STANDARD	23.09.2022	Residential building measuring 90.75 sq yards situated at Ward no-15, Near Lord Shiva School, Adarsh Colony, Tehsil Ratia, Fatehabad, Haryana	ASHA RANI WO SH RAMESH KUMAR
1203	CHANDIGARH	HISSAR		Haryana	Satbir	NA	SO RAM SWAROOP, JAWAHAR NAGAR,ADAMPUR	NA	736573.00	SUB STANDARD	28.06.2022	esidential property being House under khewat no 1292 Khatoni no 1704, khasra No 182//7/14(0-3), 7/15(0-3) Rakba 0K-6M situated at vakya mouja Khara Barwala gali no 1 Near Silver city and Vishvakarma Aara Daroli road, Tibba Basti Jawahar Nagar Tehsil mandi Adampur Distt Hisar Haryana	Satbir
1204	CHANDIGARH	HISSAR	24201-Adampur	Haryana	Mukesh Kumar	NA	S O RAMESH KUMAR H NO 222 WARD NO 4 BALMIKI MOHALLA SAFIDON	NA	1000152.00	SUB STANDARD	17.05.2022	Mr. Mukesh S/o Mr. Ramesh Kumar, land which is part of khewat no.1103, khata no. 1291, Abadi Gaushala Wali Colony, Balmiki Basti, inside M C Limit, Safidon District- Jind	Mr. Mukesh S/o Mr. Ramesh Kuma
1205	CHANDIGARH	HISSAR	25001-Safidon	Haryana	Vinod Kumar Bansal	NA	S/O MATHURA PARSHAD H NO 23/3 WARD NO 14 GALI NO 12A SHYAM VATIKA AGGARSAIN COLONY SIRSA	NA	1232177.00	Doubtful	11.08.2023	Commercial property owned by Sh Vinod Kumar S/o Mathura Prasad situated at Shop No.09, Old House Tax No.418 & House Tax Unit No. B-12/312, New House Tax Unit No. SRS/B-12/1261, Area Under Railway Fatak & Elina Mall, Hisar Road, Sirsa, Distt. Sirsa, Haryana	Vinod Kumar S/o Mathura Prasad
1206	CHANDIGARH	HISSAR	54060-Narwana	Haryana	Sharma Mill Store	NA	NARWANA	NA	1600000.00	SUB STANDARD	31.01.2021	property being shop no 02 situated near Govt School Kalayat Matour Road Kalayat district Kaithal Haryana	Smt Urmila Sharma W/o Sh Charan Das
1207	CHANDIGARH	HISSAR	04772-Bahadurgarh	Haryana	Sukhbir Singh	NA	HOUSE NO 500 WARD 13 ARYA NAGAR JHAJJAR	NA	681367.00	Doubtful	31.08.2020	Residential double story building situated at near mamta clinic & nahra nahri road flyover, shanti nagar, linepar, bahadurgarh distt jhajjar	Sukhbir Singh
1208	CHANDIGARH	HISSAR	04772-Bahadurgarh	Haryana	Daya Kishan Govt Contractor	NA	HOUSE NO. 1357 SECOND FLOOR SECTOR 2 JHAJJAR	NA	2058773.00	SUB STANDARD	31.12.2020	Residential building owned by Sh. Daya Kishan S/o Om Parkash measuring 90 sq yards situated near Barhi Road, Gali No. 2, Chikara Colony, Bahadurgarh, Distt. Jhajjar, Haryana	DAYA KISHAN SO OM PARKASH
1209	CHANDIGARH	HISSAR	17821-Jind	Haryana	Ashoka Ayurvedic Pharmacy	NA	VPO RAHARA TEH ASSANDH KARNAL	NA	23617000.00	Doubtful	04.08.2022	Residential Land - belonging to Smt. Sushila Devi w/o Sh.Ashok Kumar, area 15 Marla Or 450 Sq yards, situated at Khewat no. 1343, Khatoni No. 1929, Rect No. 158, Killa No. 24(7-7) ), Near Cambriz school, Khijrabad Road , Assand, Dist Karnal, Haryana; Residential Land and building - belonging to Sh. Ramesh Kumar S/o Sh. Shyam Singh, area 152.77 Sq yards, situated at khewat no. 3279, khatoni no 220, Ram Nagar, Near Salwan Road, Assandh, Dist Karnal, Haryana; Residential Land - belonging to Smt. Sanju Devi W/o Sh. Ramesh Kumar, area 12.5 Marla or 375 Sq yards, situated at Khewat No. 1343, khaton no. 1929, Rect. No. 158, Killa No. 24(7-7), Near Cambriz school, Khijrabad Road , Assand, Dist Karnal, Haryana; Industrial cum residential Building - belonging to Smt. Sushila Devi w/o Sh.Ashok Kumar, area 13.75 Marla or 412.50 sq yards, situated at Kewat No. 44, Khatoni No. 112, Khasra No. 665(1-5),666(1-2),1000(0-2), Village Rahara, Tehsil Assand, Dist Karnal, Haryana	Smt. Sushila Devi w/o Sh.Ashok Kumar; Sh. Ramesh Kumar S/o Sh. Shyam Singh; Smt. Sanju Devi W/o Sh. Ramesh Kumar; Smt. Sushila Devi w/o Sh.Ashok Kumar
1210	CHANDIGARH	HISSAR	17821-Jind	Haryana	Yashpal Singh	NA	S O SHYAM SINGH H NO 1476 BADRA PATTI WARD 8 RAHRA TEH ASSANDH DIST KARNAL	NA	6711000.00	Doubtful	28.02.2022	Commercial Land and Building - belonging to Yaspal Singh, Ashok Kumar, Ramesh Kumar - alt s/o sh. Shyam Singh, situated at, 5/55 share of Khewat no 3299/3306, Khata no 4538, a Double storey commercial property with basement, Karnal road, Opposite New Grain Market, Main Gate, Assandh, Under M.C limits of Assandh, dist. Karnal, area 5 marlas or 150 sq yd,	YASHPAL SINGH , ASHOK KUMAR & RAMESH KUMAR
1211	CHANDIGARH	HISSAR	24201-Adampur	Haryana	Jitender Kumar s/o Sh Ram Avtar	NA	COLLEGE ROAD MANDI ADAMPUR DIST HISAR	NA	2700000.00	SUB STANDARD	07.09.2022	commercial property plot no 50 college road mandi adampur hissar	JITENDER
1212	CHANDIGARH	HISSAR	24201-Adampur	Haryana	Subhash s/o Sh Om Parkash	NA	H NO 78 KHARA BARWALA KISHANGARH TEH ADAMPUR DISTT HISAR	NA	731258.00	SUB STANDARD	31.05.2021	Property being Residential Plot No. 87 having Khewat No. 591, Khasra No. 177//2 (8-0), being 3/320 share i.e 1.5 Marla and Khewat No. 597, Khasra No. 151//22/1/2/2 (4-0) being 3/240 share i.e 1.5 Marla total measuring 3 Marla (95 Sq. Yds.) situated at near Daroli Road, Kirti Nagar, Mauja Khara Barwala, Tehsil Adampur, District- Hisar	SUBHASH SO SH OM PARKASH
1213	CHANDIGARH	HISSAR	ROHTAK 05692	Haryana	MA SARSINSA STEELS PVT LTD	NA	507 5TH FLOOR PLOT NO 8 MANGLAM PARADISE MANGLAM PLACE SECTOR 3 ROHINI DELHI 110085	NA	340128000.00	Doubtful	10.09.2023	Property measuring 1008 sq yrds situated at Property No A-59, Khasra No. 100/2/2, Swaran Park, Mundaka Industrial Area, Rohtak Road, Mundka Village, Delhi; Residential Free Hold Residential Apartment measuring 110.69 sq mtr situated at apartment No.232, on 5th Floor, Plot No. D-3, Tower no. F, Situated in New Town C.G.H.S Ltd- "Antriksh Apartment", Sec-14 Extension, Rohini, Delhi	URMILA BINDAL WO NIRMAL BINDAL; DEEPAK BINDAL SO KRISHAN BINDAL
1214	CHANDIGARH	HISSAR	BAHADURGARH 04772	Haryana	RAJWANTI	NA	H.NO. 707 W.NO.7 NETAJI NAGAR LINEPAR BAHADURGARH JHAJJAR	NA	800000.00	SUB STANDARD	15.09.2017	Residential house measuring 100 sq yardsPart of Khewat No 71 Min 61, Khatni No 77 Min, rect & Killa No 30/1/2(2-4) 10/1(2-9), Gali No 1, situated near Govt Primary School, Across Railway Line, Netaji Nagar, Bahadurgarh, Distt. Jhajjar, Haryana	RAJWANTI WO SH SUBHASH
1215	CHANDIGARH	HISSAR	BHIWANI LOHARA RD 48300	Haryana	JANTA KIRYANA STORE	NA	BHIWANI	NA	500000.00	SUB STANDARD	29.09.2022	Commercial Property in form of Shop on GF only measuring 22.41 sq yrds bearing MC unit no. Y-2006/C & Y-2006/C-1 situated in Chiranjeev Colony, Near BTM Chowk, Distt. Bhiwani, Haryana	JAI PRAKASH SO RAM NIWAS
1216	CHANDIGARH	HISSAR	JHAJJAR 17841	Haryana	SHAKUNTALA DEVI WO VIKRAM SINGH	NA	HNO 298 GHOSIYAN MOHALLA	NA	1100000.00	SUB STANDARD	02.08.2022	PROPERTY HOUSE NO. 164, DEEWAN GATE, BAHADURGARH ROAD, MOHALLA GHOSIYAN, WARD NO.4, JHAJJAR	SHAKUNTALA DEVI WO VIKRAM SINGH
1217	CHANDIGARH	HISSAR	HANSI 37970	Haryana	GOYAT ELECTRICALS	NA	480/16 KALI DEVI ROAD NEW KATH MANDI HANSI	NA	2152000.00	SUB STANDARD	31.10.2022	PROPERTY IN THE FORM OF SINGLE STOREY ASSET MEASURING 392.00 SQ YRDS SITUATED BARWALA ROAD, AT SHIV KALI MANDIR PARTLY OPP TO GOVT COLLEGE, AT HANUMAN COLONY, IN WARD NO. 13, HANSI, DISTT HISAR	SMT BOHTI DEVI WO ISHWAR SINGH
1218	CHANDIGARH	HISSAR	NARWANA 54060	Haryana	SHRI RAM INDUSTRIES	NA	NARWANA	NA	1600000.00	SUB STANDARD	31.12.2019	Commercial Shop owned by Smt. Bohti Devi W/o Shri Ram measuring 107.89 sq yards situated at behind Cotton Mandi, Near Food Corporation Office, Shastrri Nagar, Narwana, Distt. Jind	Smt. Bohti Devi W/o Shri Ram
1219	CHANDIGARH	HISSAR	NARWANA 54060	Haryana	SHEOKAND BRICKS CO	NA	NARWANA	NA	2353000.00	SUB STANDARD	31.03.2023	Commercial property owned by Sh. Satbir Singh S/o Suraj Mal & Sh. Saurabh Kumar S/o Sh. Satbir Singh Situated at Shop No 220-29 measuring 242 sq yds at New Sharma Nagar, Bhiwani Road, Gobindpura, Distt Jind, Haryana	Sh. Satbir Singh S/o Suraj Mal & Sh. Saurabh Kumar S/o Sh. Satbir Singh

Display of information - Secured assets possessed under the SARFAESI Act, 2002													
Sl no	ZO	RO	BRANCH	STATE	BORROWER NAME	GUARANTOR NAME (WHEREVER APPLICABLE)	REGISTERED ADDRESS OF THE BORROWER	REGISTERED ADDRESS OF THE GUARANTOR(Wherever applicable)	Outstanding Amount (In Rs)	Asset Classification	Date of Asset Classification	Details of security possessed	Name of the Title Holder of the security possessed
1220	CHANDIGARH	HISSAR	REWARI 16701	Haryana	SHIV SHAKTI TRADING COMPANY	NA	PROP VINOD ADLAKHA MODEL TOWN NEAR BUS STAND CIRCULAR ROAD REWARI	NA	4500000.00	SUB STANDARD	03.01.2023	Equitable mortgage of property being commercial shop measuring 75 sq yards part of khasra no 312 situated near bus stand circular road Rewari in the name of Smt Malli Devi W/o Bhim Singh vide sale deed no 4546 dated 24.09.2004	Malli Devi W/o Bhim Singh
1221	CHANDIGARH	HISSAR		Haryana	AMARJIT SO SH JAGAN NATH	NA	H NO 346 SURAT GADIA CHOWK NEAR KHALSA HIGH SCHOOL SIRSA	NA	1200000.00	Doubtful	30.08.2023	Residential property owned by Mrs. Seema Rani W/o Amarjeet measuring 67.22 sq yards Situated at house tax unit no. 20/3793, gali no 12, Preet Nagar (Jagdambey Nagar), Begu road, Village Khajakhera Tehsil and distt Sirsa	Seema Rani W/o Amarjeet
1222	CHANDIGARH	HISSAR	BAWAL 60880	Haryana	JITENDER KUMAR SO BHAGAT SINGH	NA	WARD NO 8 NEAR YADAV MISTHAN BHANDAR BHOOP VIHAR DHARUHERA REWARI	NA	1935000.00	SUB STANDARD	31.11.2022	Residential building owned by Sh. Jitender & Sh. Birender S/o Bhagat Singh part of Khewat No. 532, Khatoni No. 569, Rect. No. 86, Killa No. 25//1/3, measuring 100 sq. yrds situated at Mouja Dharuhera, located at Ward no.8, Near Gyatri Mandir & Yadav Misthan Bhandar, Nandram Bass Pur Road, Teh. Dharuhera, Rewari, Haryana	JITENDER & BIRENDER
1223	CHANDIGARH	HISSAR		Haryana	JAGDISH AND SONS	NA	FATEHABAD	NA	1800000.00	Doubtful	31.03.2023	Residential property measuring 253.33 sq. yrds. Owned by Smt. Roshni Devi w/o Sh. Jagdish Situated at House Bearing No. 14, Khasra No. 150//4/1/2(2-2), gali No. 2, Vaka Mauja Basti Bhiwa, Bhattu Road, Aggarwal Colony, Fatehabad, Haryana	Roshni Devi w/o Sh. Jagdish
1224	CHANDIGARH	HISSAR	NARNAUL 58110	Haryana	DINESH	NA	MOHALLA KHATIKA VPO BAWAL	NA	500000.00	Doubtful	31.08.2023	Residential building owned by Sh. Dinesh Kumar S/o Sh. Sajjan Singh measuring 130.00 sq. yards situated at Mohalla Gastiwara, (Deshmesh Nagar), Narnaul, Distt. Mahendergarh	DINESH
1225	CHANDIGARH	HISSAR		Haryana	SUBEY AUTO ELECTRIC WORKS	NA	NARNAUL	NA	1500000.00	SUB STANDARD	09.09.2021	Single Story Commercial shop comprised in and co-shared part of Khewat no 744,Khatoni no.749 and khasra No.1052 to 1055 & 3057/1 with a total land of 2B-16 Biswa with her share 5/310th which works out to be 0.90 Biswa or 27.32 Sq. Yds. Is situated on main Singhana /Hero Honda Chowk -Nizampur road is in the name of Smt.Banarsy Devi W/o Sh. Hoshiyar Singh vide Sale deed No.1226 Dated 30/10/1995	Smt.Banarsy Devi W/o Sh. Hoshiyar Singh
1226	CHANDIGARH	HISSAR	NARWANA 54060	Haryana	MAMTA WO RAHUL	NA	HNO 60 WARD NO 7 KALAYAT KATHAL;	NA	2100000.00	SUB STANDARD	28.08.2022	Residential Plot owned by Smt. Mamta Sharma W/o Sh. Rahul Sharma measuring 200 sq. yards situated at Plot No. 107 near PNB Bank, Kulwant Nagar, Teh. Kalayat, Distt. Kaithal,	Smt. Mamta Sharma wo Rahul Sharma
1227	CHANDIGARH	HISSAR		Haryana	JAINARAIN TRADERS	NA	REWARI	NA	1018283.69	Doubtful	28.07.2023	Residential Property Situated in Kulwant Nagar Within Muncpal Limits Kalayat Teshil kalayat Distt Kaithal Measuring 200 sqyds (or 6.60 marlas i.e. 6.60/4511 shaof total land 225k 11m as per K/K/ no 1329/2042 mutation no 14076 jamabandi 2010-11 of village kalayat) location 107, is in the name of Smt Mamta Sharma wo Rahul Sharma vide Deed no 3652 dated 16//03/2016 mutation no 14083	Mamta Sharma wo Rahul Sharma
1228	CHANDIGARH	HISSAR	50000- REWARI	Haryana	K S FASHIONS PROP TRIPT KUMAR	NA	REWARI	NA	2100000.00	SUB STANDARD	28.12.2022	Residential property consisting House bearing House Tax No.653/B, Measuring 205 Sq. Yards situated at Ajay Nagar, Tehsil & Distt: Rewari, Haryana vide Transfer Deed No.5482 dated 20.01.2017 in the name of Mr Tript Kumar S/o Late Sh. Kewal Ram	Tript Kumar S/o Late Sh. Kewal Ram
1229	CHANDIGARH	HISSAR		Haryana	TAMANNA MEDICAL HALL	NA	BARHATTA APPROACH ROAD UKLANA MANDI DIST HISAR	NA	599000.00	Doubtful	28.10.2023	Commercial building owned by Sh. Raj Kumar D/o Sh. Deva Singh measuring 19.47 sq. yards situated at Ward No.4, Barhata, Prem Gali, Uklana Mandi, Sub Teh. Uklana Mandi, Distt. Hisar	Raj Kumar D/o Sh. Deva Singh
1230	CHANDIGARH	HISSAR	SIRSA 16871	Haryana	SUDHA BANSAL	NA	W/O VINOD BANSAL HNO 23/3 WARD NO -14 AGGARSAIN COLONY SIRSA	NA	1921000.00	Doubtful	04.02.2023	Property being residential house at new house tax unit no SR5/B-12/0380 Gali Shyam vatika wali Ward no 12-A, Nandan vatika, Poonia wali gali behind Maharaja Aggarsain Girls senior secondary school Aggarsain colony Sirsa Haryana measuring 326.66 sq yards	Sudha Bansal W/o Sh Vinod Kumar Bansal
1231	CHANDIGARH	HISSAR		Haryana	Shri Krishna food Beverages	NA	NANGAL CHOUDHERY	NA	200000.00	Doubtful	31.08.2023	Residential property in the name of smt Krishna devi w/o sh vikram singh khewat no 270 khatoni no -337 nangal kalian TEH NARNAUL DISTT MAHENDARGARH PIN NO- 123023 HARYANA	KRISHNA DEVI W/O VIKRAM SINGH
1232	CHANDIGARH	HISSAR	25001-Safidon	Haryana	Parveen Jain	NA	S/O: SURESH KUMAR JAIN,D.NO:WARD NO 13 HATT ROAD SAFIDON	NA	800000.00	Doubtful	10.11.2023	Residential building owned by Smt. Manju Jain wo Suresh Kumar measuring 64.00 sq. yards situated at House M.C.no. 128/13,at Adarsh nagar colony, Village- Singhpura, Near Khadi India, Hatt road, Tehsil Safidon and Disst Jind, Haryana	Manju W/o Sh. Suresh Kumar
1233	CHANDIGARH	HISSAR		Haryana	Manager Shab Dairy Farm	NA	BAHADURGARH	NA	13500000.00	SUB STANDARD	19.03.2018	Residential vacant plot owned by Smt. Roshni Devi W/o Sh. Jagannath measuring 100 sq. yards situated at within Khasra No. 3049, New Vikash Nagar, Railway Line Paar, Near Khatri Properties, On Borohi Road, Bahadurgarh, Teh. Bahadurgarh, Dist. Jhajjar; Residential vacant plot owned by Smt. Pinki W/o Sh. Sukhbir Dhankhad measuring 134 sq. yards situated at within Killa No. 25//5/1, 5/6, 5/7, Vats Colony, Line Paar, Near Sai Mandir, Nahara Nahari Road, Bahadurgarh, Teh. Bahadurgarh, Dist. Jhajjar	Smt. Roshni Devi W/o Sh. Jagannath; Pinki W/o Sh. Sukhbir Dhankhad
1234	CHANDIGARH	HISSAR	SIRSA 1687	Haryana	USHA NAGAR	NA	W/O RAJ KUMAR NAGAR HNO 538 NEW HOUSING BOARD COLONY BARNALA ROAD SIRSA	NA	433000.00	Doubtful	13.11.2023	Residential Property owned by Smt. Usha Nagar W/o Sh. Harsukh Ram measuring 75 sq yards situated at New House Tax No. B-15/1271, Lal Chand Hawaldar Wali Gali, Ward No. 1, Gali No. 4, Village Chattergarh Patti, Sirsa, Distt. Sirsa	Smt. Usha Nagar W/o Sh. Harsukh Ram
1235	CHANDIGARH	HISSAR		Haryana	BHARAT TIMBER AND STONE MERCHANT	NA	NANGAL CHOUDHERY	NA	1000000.00	Doubtful	29.06.2023	Commercial Building owned by Sh. Tara Chand S/o Nathu Ram measuring 48.88 sq. yds. situated at Within Khewat No.16, Khatoni No. 29, Killa No. 11//24(6-1), 25(5-7), 14//4/1(4-13), 5(8-0), 536(0-5), Dr. Naresh Wali Gali, Nangal Chaudhary, Mahendergarh	Tara Chand S/o Nathu Ram
1236	CHANDIGARH	HISSAR	25001-Safidon	Haryana	Narender Kumar	NA	S O NANAK CHAND H NO 417 WARD NO 10 ANTA COLONY SAFIDON	NA	1100000.00	Doubtful	08.06.2023	Residential double story building owned by Smt. Sarla Devi W/o Sh. Nanakchand measuring 70.00 sq. yards situated at Diwan Colony, Teh. Safidon & Distt. Jind	Smt. Sarla Devi W/o Sh. Nanakchand
1237	CHANDIGARH	HISSAR		Haryana	RAJESH KUMAR SO JUGTI RAM	NA	HOUSE NO 244/13 AZAD NAGAR TOHANA	NA	1000000.00	SUB STANDARD	30.11.2022	Residential Property owned by Smt. Simran Kaur W/o Sh. Rajesh Kumar measuring 75.00 sq yrds situated at Gillan Wali Dhani, Ward no 14, Bhuna Road	Smt. Simran Kaur W/o Sh. Rajesh Kumar

Display of information - Secured assets possessed under the SARFAESI Act, 2002													
Sl no	ZO	RO	BRANCH	STATE	BORROWER NAME	GUARANTOR NAME (WHEREVER APPLICABLE)	REGISTERED ADDRESS OF THE BORROWER	REGISTERED ADDRESS OF THE GUARANTOR(Wherever applicable)	Outstanding Amount ( In Rs)	Asset Classification	Date of Asset Classification	Details of security possessed	Name of the Title Holder of the security possessed
1238	CHANDIGARH	HISSAR	TOHANA46390	Haryana	NAHAR SINGH SO INDER SINGH	NA	H NO 252 GUPTA COLONY NEAR NAIN DAIRY TOHANA DISTT FATEHABAD HARYANA	NA	1000000.00	SUB STANDARD	30.06.2016	Residential Property measuring 96 sq yards situated at MCK No. 252C/3, Gupta Colony, Near Nain Diary, Tohana, Distt. Fatehabad, Haryana	Mrs. Kuldeep Kaur W/o Nahar Singh
1239	CHANDIGARH	HISSAR		Haryana	ANGREJ SINGH SO JEET SINGH	NA	H NO 173/2 W NO 18 GEETA MANDIR ROAD BHATIA COLONY FATEHABAD	NA	1500000.00	SUB STANDARD	08.09.2022	Residential Property owned by Sh. Angrej Singh S/o Sh. Jeet Singh measuring 121 sq. yards comprised Khasra No. 268//4(7-7)	ANGREJ SINGH S/O JEET SINGH
1240	CHANDIGARH	HISSAR	JIND 17821	Haryana	RAMESH KUMAR SO SHYAM SINGH	NA	VILLAGE RAHARA 73 ASSANDH KARNAL	NA	1600000.00	Doubtful	30.04.2023	Land and building belonging to Mr. Ramesh Kumar S/o Sh. Shyam Singh measuring 1k 15m being or 1058.75 sq. yards. 1/25 share of total land 44k 02m comprised in Khewat No.48/43 Khata No.100 R.N. 115K.N.9(1-13)12(8-0)13(7-11) R.N.215 K.N.3/2(-2)4(6-7)7/2(6-0)8(8-0)9/1(4-9) situated in the revenue estate of Village Assandh, Karnal (as per the Registered Released Deed no.1002 dated 22-06-2012	Mr. Ramesh Kumar S/o Sh. Shyam Singh
1241	CHANDIGARH	HISSAR		Haryana	GURU NANAK ENTERPRISES	NA	NARWANA	NA	1279000.00	SUB STANDARD	31.12.2022	Residential property situated at mirdha patti Behind Chotu Ram Park narwana, District Jind,measuring 79 sq yds, vide sale deed no 3539 dt 15/09/2017 and mutation no 26312 owner AMREEK SINGH SO GURJANT SINGH.	AMREEK SINGH SO GURJANT SINGH
1242	CHANDIGARH	HISSAR	NANGAL CHAUDHARY 17982	Haryana	SNEHLATA WO SH SHIVCHARAN	NA	VILL. NUNIAWAL TEH. NARNAUL MAHENDERGARH	NA	1979000.00	SUB STANDARD	14.12.2021	Residential property in form of triple storey residential House measuring 250 sq. yards bearing no. 264 is situated at Sector 1 Part 1, HUDA, Narnaul, Tehsil Narnaul, Distt Mahendergarh, Haryana in the name of Smt. Sneh Lata W/o Sh. Shiv Charan	Smt. Sneh Lata W/o Sh. Shiv Charan
1243	CHANDIGARH	HISSAR		Haryana	KISAN DAIRY FARM	NA	SIRSA	NA	2151000.00	Doubtful	30.06.2023	Milk Dairy i.e. Khewat No. 631min//604 Khatuni No. 822, Khasra No. 115//14/2(4-0) 15(7-12) 16(7- 12) 17(8-0), 116//10/1(3-6) Kite 5 Rakba 31k-0m & Khasra No. 115/119(8-0) 22/1(0-13) 23/1/1(0-11) Kite 3 (9-4) Kite11 Total Land 61k-16m Of Share 38/307 Rakba 7.65 Kanal, Situated At Dhani Sardar Pujara Singh, Village Bajekan, Sirsa, Teh. & Distt. Sirsa	Smt. Jaswinder Kaur W/o Malkeet Singh
1244	CHANDIGARH	HISSAR	SEC 13 HISAR 16671	Haryana	ANSHU WO RAJESH DHILLON	NA	W/O MR RAJESH DHILLON H NO 25 BLOCK NO 1 BADHORI MOHALLA VPO PABRA TEHSIL HISAR	NA	21466000.00	SUB STANDARD	28.06.2023	Go-Down Land Property Further, Part A - Smt. Krishnawati W/o Sh. Gyan Chand S/o Sh. Ludiland Chand is the owner of total land measuring 12K-13M vide Sale Deed No. 5821 Dated 16/03/2012 & Sale Deed No. 5817 Dated 16/03/2012 in which land measuring 6 Kanal 7 Marla is comprised in Khewat no. 5651//5167, khatauni no. 6426 min, Khasra no. 341//21/1/1(1-10), 25min East (1-9) Khewat no. 6667//6129 Khatauni no. 7555 min Khasra no. 388//5 min East (1-12), 389//1/3 (1-6) Further, Land Measuring 6 Kanal 6 Marla is comprised in Khewat No. 5651 & 5167 Khatauni no. 6426 min Khasra no. 341//11/1 (1-10), 20/2 (1-12), 342//15 min, East (1 -12), 16min East (1 -12). Part B -Smt. Krishnawati W/o Sh. Gian Chand Slo Sh. Ludiland Chand, Smt. Anshu W/o Sh. Rajesh Dhillion S/o Sh. Karan Singh & Smt. Vaishali Mehtani W/o Sh. Sandeep Mehtani S/o Sh. Atam Parkash Mehtani is the owner of total land measuring 10 Kanal 9 Marla Vide Sale Deed No. 2454, Dated 22/02/2010, Sale Deed No. 5818, Dated 16/03/2012 & Sale Deed No. 2451, Dated 22/02/2010 in which 6 Kanal 8 Marla of land comprised in Khewat no. 5167, Khasra no. 341//1min west (1-12), 10/2 min west (1-12), 342//6 min East (3-4) Further, 2 Land Measuring 2 Kanal 9 Marla is comprised at Khewat No. 4491/4088, Khatoni no. 5137 Khasra No. 388//6/1(2-9) And, 2/3 Part of Land Measuring 4 Kanal 16 Marla is comprised in Khewat no. 5167, Khasra no. 342//6 min West (4-16) i.e 1 Kanal 12 Marla Part No. C- Smt. Vaishali Mehtani W/o Sh. Sandeep Mehtani S/o SH. Atam Parkash Mehtani is the owmer of total land measuring 12 Kanal 11 Marla Vide Sale Deed No. 5816 Dated 16/03/2012 & Sale Deed No. 5815 Dated 16/03/2012 in which land measuring 6 Kanal 3 Marla is comprised in Khewat no. 565 1/5167, Khatuni no. 6426 min, Khasra No. 342//25 min West (2 19), Rakba 3 Kanl 10 Marla And Land Measuring 3 Kanal 4 Marla is comprised in	Smt. Krishnawati W/o Sh. Gian Chand Slo Sh. Ludiland Chand, Smt. Anshu W/o Sh. Rajesh Dhillion S/o Sh. Karan Singh & Smt. Vaishali Mehtani W/o Sh. Sandeep Mehtani S/o Sh. Atam Parkash Mehtani
1245	CHANDIGARH	HISSAR	FATEHABAD 35470	Haryana	MITTAL PESTICIDES	NA	FATEHABAD	NA	11260000.00	SUB STANDARD	30.10.2023	Commercial Property owned by Smt. Ruchi W/o Sh. Mangat Ram S/o Sh. Sham Lal (181.5 Sq. Yds) & Smt. Sunaina Rani W/o Sh. Sunil Kumar S/o Sh. Ronak Ram (181.5 Sq. Yds.) Measuring 363 Sqyds, Situated at Ward No. 24, Near Anaj Mandi & Ashirwad Palace, Kharati Road, Tower Wali Gali, Officers Colony, Batra Colony, Fatehabad	by Smt. Ruchi W/o Sh. Mangat Ram S/o Sh. Sham Lal (181.5 Sq. Yds) & Smt. Sunaina Rani W/o Sh. Sunil Kumar S/o Sh. Ronak Ram (181.5 Sq. Yds.)
1246	CHANDIGARH	HISSAR		Haryana	PARDEEP KUMAR	NA	HANUMAN GATE PIPLI WALI JOHRI BHIWANI	NA	900000.00	SUB STANDARD	05.07.2023	Single storied Property measuring 78 sq. yards owned by Sh. Pardeep S/o Sh. Shiv Kumar S/o Narsingh in form of Hall on Land comprising in Khasra No. 218//10(8-14) Kite 1 Total Land Area 8K-14M share 5/348 i.e. 0k-2.5m of Moja Bhiwani Jonpal-I, situated in Street adj. Pipli Wali Johri, Mukti Dham Road, Hanuman Gate, Bhiwani, Distt. Bhiwani,	Sh. Pardeep S/o Sh. Shiv Kumar
1247	CHANDIGARH	HISSAR	BAHADURGARH 04772	Haryana	SUNEEL KUMAR BHARDWAJ	NA	H NO 297/9 GALI NO 5 AGGARWAL COLONY BAHADURGARH JHAJJAR	NA	4400000.00	Doubtful	18.10.2023	Double storey House measuring 172 sq yards and total covered area 1080 sq ft on the Ground floor and covered area of 720 sq ft on the First Floor with RCC build up on the first floor situated at PLOT NO-2/26 Opp Shiv Mandir, Anaj Mandi, Malgodam Road within MC Area of Bahadurgarh, jointly in the name of Mr. Sunil Kumar Bhardwaj S/o Sh. Mewa Ram Sharma, Mr. Mewa Ram Sharma & Mr. Anil Bhardwaj S/o Mewa Ram Sharma	Mr. Sunil Kumar Bhardwaj S/o Sh. Mewa Ram Sharma, Mr. Mewa Ram Sharma & Mr. Anil Bhardwaj S/o Mewa Ram Sharma

Display of information - Secured assets possessed under the SARFAESI Act, 2002													
Sl no	ZO	RO	BRANCH	STATE	BORROWER NAME	GUARANTOR NAME (WHEREVER APPLICABLE)	REGISTERED ADDRESS OF THE BORROWER	REGISTERED ADDRESS OF THE GUARANTOR(Wherever applicable)	Outstanding Amount ( In Rs)	Asset Classification	Date of Asset Classification	Details of security possessed	Name of the Title Holder of the security possessed
1248	CHANDIGARH	HISSAR	BAHADURGARH 04772	Haryana	SUNEEL KUMAR BHARDWAJ	NA	H NO 297/9 GALI NO 5 AGGARWAL COLONY BAHADURGARH JHAJJAR	NA	5556000.00	Doubtful	18.10.2023	Residential property admeasuring 175 sq. yards or 3406 sq. ft total covered area situated at Khewat No. 43, Khata No. 273, Khasra No. 2535(1-11) H. No. 199/31, Ashok Nagar, Near Brahi Phatak, Bahadurgarh, Distt. Jhajjar, Haryana - 124507 within MC, Bahadurgarh	Mr. Sunil Kumar Bhardwaj S/O Mewa Ram Sharma, Mrs. Yogesh Bhardwaj W/O Sunil Kumar Bhardwaj, Mr. Mewa Ram Sharma S/O Kishori Lal, Mrs. Saroj Devi W/O Mewa Ram Sharma, Mr. Anil Bhardwaj S/O Mewa Ram Sharma and Mrs. Priti Sharma W/O Anil Bhardwaj
1249	CHANDIGARH	HISSAR		Haryana	BRIJWASI ENTERPRISES	NA	C/O YOGESH SHARMA SHOP NO 2 MAL GODAM ROAD SHIV MURTI BAHADURGARH JHAJJAR	NA	900000.00	Doubtful	03.01.2023	Commercial + residential (triple storied) property situated at part of khewat no 736 khatoni no 1029 mustkil and killa no 48/14/3, 14/4 situated near Bahadurgarh railway station, Bahadurgarh measuring 130 sq. yds	Sh. Mewa Ram S/o Sh. Kishori Lal, Sh. Devi Ram S/o Sh. Kishori Lal and Smt. Saroj Devi W/o Sh. Mewa Ram Sharma
1250	CHANDIGARH	HISSAR	BAHADURGARH 04772	Haryana	BRIJWASI CYCLE STORE	NA	PROP SUNIL K BHARDWAJ NAHARA NAHARI ROAD NEAR RAILWAY CROSSING BAHADURGARH JHAJJAR	NA	39600000.00	Doubtful	30.11.2022	EMD of Residential land and building (one and half Storey) situated at plot no 36 & 37, Khewat no68/54 khata no 74 killa no27/26, 49/5/1 mouja parnala Johri Nagar, Line Paar, Bahadurgarh, measuring 165 sq. yds.;	Smt. Saroj Devi W/o Sh. Mewa Ram Sharma
1251	CHANDIGARH	HISSAR		Haryana	SHRI SHYAM COTTON AND OIL MILL	NA	HALUWAS HALUWAS BHIWANI	NA	10006000.00	SUB STANDARD	28.07.2023	Industrial Property in form of Oil Mill on Plot / Land measuring 08 Kanals 19 Marlas i.e. 179/282 share of land measuring 14 Kanals 02 Marlas comprised in Khasra No. 74//21/2 (6-18) & 22 (7-4) situated at Mauja Haluwas, Tehsil and Distt. Bhiwani, vide Sale Deed No. 6819, dated 05.08.2019	Sh. Harish Goyal S/o Sh. Shyam Sunder
1252	CHANDIGARH	HISSAR	TOHANA46390		RAM PARKASH SO DIWAN CHAND	NA	TOHANA, FATEHABAD	NA	400000.00	Doubtful	29.06.2023	Residential house bearing MC No. 421-A/7, measuring 99.08 sq. yards situated at Prem Nagar, Kutia Road, Tohana	RAM PARKASH SO DIWAN CHAND
1253	CHANDIGARH	HISSAR	TOHANA46390		INDER PARKASH SO DIWAN CHAND	NA	TOHANA, FATEHABAD	NA	400000.00	Doubtful	29.06.2023	Residential house bearing MC No. 421/07, measuring 99.08 sq. yards situated at Prem Nagar, Kutia Road, Tohana	INDER PARKASH SO DIWAN CHAND
1254	CHANDIGARH	HISSAR	TOHANA46390		RAMESH KUMAR DULT S/O GAJE SINGH	NA	TOHANA, FATEHABAD	NA	287000.00	Doubtful	01.05.2023	Residential house at Ward No. 1, Geeta Colony, Near Kishan Guest House, Tohana owned by Smt. Bala Devi W/O Ramesh Kumar Dult	RAMESH KUMAR DULT S/O GAJE SINGH
1255	CHANDIGARH	HISSAR	DHARUHERA		ASHOKA POULTRY FARM	NA	REWARI	NA	1501000.00	Doubtful	28.01.2022	Poultry Farm situated at land measuring 12 kanal 11 marla comprised of khewat no 30 khatoni no 31 rect no 7 killa no 10/2(0-13) rect no 8 killa no 6/2(1-18) 7/2(2-0) 14(8-0) 15(7-12) 16 (4-18)17(8-0) 24/1(2-0) rect no 27 killa no 20/2/2/2 (1-7) Khasra no 105/2(0-10) 193(0-2) kita no -11 measuring 37 kanal of its 1/3 share ie 12 Kanal 7 marla and khewat no 31 khatooni no 32 rect no 8 killa 26 (3-14) kita no 1 measuring 03 kanal 14 marla of its 1/18 <sup>th</sup> share i.e 0 kanal 04 marla, this total of khewats comes to 12 kanal 11 marla situated within the revenue estate of village kapriwas sub tehsil Dharuhera, tehsil and district Rewari vide Jamabandi for the year 2015-16 and mutation number 536	ASHOK KUMAR
1256	CHANDIGARH	HISSAR	UCHANA		NM/S NAVYANSH POULTRIES	NA	UCHANA	NA	7934000.00	Doubtful	23.10.2023	House no. 1668, Urban Estate, Jind admeasuring 247.57 Sq. Yards in the name of Smt. Maya Devi w/o Late Sh. Hira Lal S/o Late Sh. Birkha Ram	Smt. Maya Devi w/o Late Sh. Hira Lal S/o Late Sh. Birkha Ram
1257	CHANDIGARH	HISSAR	UCHANA		BIRKHA RAM HIRA LAL	NA	UCHANA	NA	4972000.00	Doubtful	26.10.2023	House no. 1668, Urban Estate, Jind admeasuring 247.57 Sq. Yards in the name of Smt. Maya Devi w/o Late Sh. Hira Lal S/o Late Sh. Birkha Ram	Smt. Maya Devi w/o Late Sh. Hira Lal S/o Late Sh. Birkha Ram
1258	CHANDIGARH	HISSAR	JHAJJAR EAB		DHEERAJ MALHAN	NA	JHAJJAR	NA	7607000.00	Doubtful	27.10.2023	PLOT ADMEASURING 968.00 SQ. YARDS AT KHEWAT NO. 1415 MIN, KHATA NO. 1633 MIN, MUSTIL NO. 242, KILLA NO. 17/1(1-16), SIDE BABRA ROAD AT SAINIK COLONY, WARD NO. 7, NEAR GAUSHALLA & M.C. OFFICE, JHAJJAR, HARYANA-124103	DHEERAJ MALHAN
1259	CHANDIGARH	BATHINDA	SANGRUR - 19651	PUNJAB	HERO POLYVINS	(a) Mr. Anil Singla S/o Shri Som Nath Singla (b) Mrs. Savita Goyal W/o Mr. Shriram Goyal (c) Mr. Brij lal s/o Atma Ram (d) Mrs. Anu Garg w/o Pushpinder Kumar (e) Mr. Pankaj Kumar s/o Brij Lal Garg (f) Mr. Nitish Garg s/o Pushpinder Kumar (g) Mr. Amandeep Kumar S/o Piara Lal (h) M/s. Hero Polyvins through partners Mr. Pushpinder Kumar, Mr. Pankaj Kumar, Mr. Nitish Garg	Lassipura, Pulwama, Jammu & Kashmir; R/o Ward No. 16, Street No. 3, Aggar Nagar Colony, Sangrur. Business Address: M/s Hero Polyvins, Village Kanoi, Sunam Road, Sangrur	(a) R/o B-1-678/1, Upkar Nagar, Gali No.5, Civil Lines, Ludhiana. Also at: R/o H. No. 267 Upkar Nagar, Gali No. 5, Civil Lines, Ludhiana. Business Address: Mohan Loha Bhandar, Millerganj, Ludhiana. (b) R/o H. No. 117, Ward No. 5 Patran Road, Dirba, Tehsil Sunam District Sangrur. (c)R/o Ward No. 16, Street No. 3, Aggar Nagar Colony, Sangrur (d) R/o Ward No. 16, Street No. 3, Aggar Nagar Colony, Sangrur (e)R/o Ward No. 16, Street No. 3, Aggar Nagar Colony, Sangrur. Business Address: Aggam Traders, Gaushala Road, Sangrur. Business Address: M/s Hero Polyvins, Village	28723000.00	SUB STANDARD	31-03-2023	1. Commercial Property measuring 4.1/4 Marlas situated at Dirba, Tehsil Dirba, Distt. Sangrur belonging to Savita Goyal W/o Shri Ram S/o Satpal. 2. Commercial Shop measuring 25.59 Sq. yards situated at Booth No. 41, New Grain Market, Sangrur, Tehsil & District Sangrur, Booth No.40 Annu Garg and belonging to Mr. Amandeep Kumar S/o Piara Lal. 3. Residential Property measuring 850 Sq. yards i.e. 1 Kanal 8.10/30 Marla, situated at Street No. 3 Agar Nagar, Inside Gaushala Road, Sangrur, Tehsil & Distt. Sangrur belonging to Mr. Pushpinder Kumar S/o Atma Ram & Smt. Annu Garg W/o Pushpinder Kumar. 4. Commercial Property measuring 88.89 Sq. yards i.e. 12 Biswasi Pukhta i.e. 1 Biswa 16 Biswasis Kham, situated at near Sampooran Dharam Kanda, Oswal Street, Over Lock Road, Inside Gill Road, Tarafsedha Ludhiana, Tehsil & District Ludhiana belonging to Mr. Anil Singla S/o. Som Nath Singla. 5. Commercial Shop measuring 25.52 Sq. yards situated at Booth No. 29, New Grain Market, Sangrur, Tehsil & District Sangrur belonging to Birj Lal S/o Atma Ram. 6. Residential Property measuring 268 Sq. yards i.e. 8.28/30 Marlas situated at Street No. 3 Agar Nagar, Inside Gaushala Road, Sangrur, Tehsil & Distt. Sangrur belonging to Annu Garg W/o Pushpinder Kumar. 7. Commercial Property measuring 33.65 Sq. yards i.e. 1.4/30 Marla situated at Gaushala Road, Sangrur, Tehsil & Distt. Sangrur belonging to Annu Garg W/o Pushpinder Kumar. 8. Commercial Double Storey Shop measuring 86.66 Sq. yards situated at Plot No. 1, New Grain Market, Sangrur, Tehsil & District Sangrur and belonging to Annu Garg W/o Pushpinder Kumar S/o Atma Ram. 9. Commercial Property measuring 1 Bigha 12 Biswa 3.33 Biswasis Pukhta situated at Village Kanoi, Tehsil & Distt. Sangrur belonging to Nitish Garg S/o	Savita Goyal W/o Shri Ram

Display of information - Secured assets possessed under the SARFAESI Act, 2002													
Sl no	ZO	RO	BRANCH	STATE	BORROWER NAME	GUARANTOR NAME (WHEREVER APPLICABLE)	REGISTERED ADDRESS OF THE BORROWER	REGISTERED ADDRESS OF THE GUARANTOR(Wherever applicable)	Outstanding Amount ( In Rs)	Asset Classification	Date of Asset Classification	Details of security possessed	Name of the Title Holder of the security possessed
1260	CHANDIGARH	BATHINDA	SANGRUR - 19651	PUNJAB	SUPER IMPEX INDUSTRIES	(a) Mr. Anil Singla S/o Shri Som Nath Singla (b) Mrs. Savita Goyal W/o Mr. Shriram Goyal (c) Mr. Brij Lal s/o Atma Ram (d) Mrs. Anu Garg w/o Pushpinder Kumar (e) Mr. Pankaj Kumar s/o Brij Lal Garg (f) Mr. Nitish Garg s/o Pushpinder Kumar (g) Mr. Amandeep Kumar S/o Piara Lal (h) M/s. Hero Polyvins through partners Mr. Pushpinder Kumar, Mr. Pankaj Kumar, Mr. Nitish Garg	Lassipura, Pulwama, Jammu & Kashmir; R/o Ward No. 16, Street No. 3, Aggar Nagar Colony, Sangrur. Business Address: M/s Hero Polyvins, Village Kanoi, Sunam Road, Sangrur	(a) R/o B-1-678/I, Upkar Nagar, Gali No.5, Civil Lines, Ludhiana. Also at: R/o H. No. 267 Upkar Nagar, Gali No. 5, Civil Lines, Ludhiana. Business Address: Mohan Loha Bhandar, Millerganj, Ludhiana. (b) R/o H. No. 117, Ward No. 5 Patran Road, Dirba, Tehsil Sunam District Sangrur. (c)R/o Ward No. 16, Street No. 3, Aggar Nagar Colony, Sangrur (d) R/o Ward No. 16, Street No. 3, Aggar Nagar Colony, Sangrur (e)R/o Ward No. 16, Street No. 3, Aggar Nagar Colony, Sangrur. Business Address: Aggam Traders, Gaushala Road, Sangrur. Business Address: M/s Hero Polyvins, Village Kanoi, Sunam Road, Sangrur	34236000.00	SUB STANDARD	21-03-2023	1. Commercial Property measuring 4.1/4 Marlas situated at Dirba, Tehsil Dirba, Distt. Sangrur belonging to Savita Goyal W/o Shri Ram S/o Satpal. 2. Commercial Shop measuring 25.59 Sq. yards situated at Booth No. 41, New Grain Market, Sangrur, Tehsil & District Sangrur, Booth No.40 Annu Garg and belonging to Mr. Amandeep Kumar S/o Piara Lal. 3. Residential Property measuring 850 Sq. yards i.e. 1 Kanal 8.10/30 Marla, situated at Street No. 3 Aggar Nagar, Inside Gaushala Road, Sangrur, Tehsil & Distt. Sangrur belonging to Mr. Pushpinder Kumar S/o Atma Ram & Smt. Annu Garg W/o Pushpinder Kumar. 4. Commercial Property measuring 88.89 Sq. yards i.e. 12 Biswasi Pukhta i.e. 1 Biswa 16 Biswas Kham, situated at near Sampooran Dharam Kanda, Oswal Street, Over Lock Road, Inside Gill Road, Tarafsedha Ludhiana, Tehsil & District Ludhiana belonging to Mr. Anil Singla S/o. Som Nath Singla. 5. Commercial Shop measuring 25.52 Sq. yards situated at Booth No. 29, New Grain Market, Sangrur, Tehsil & District Sangrur belonging to Brij Lal S/o Atma Ram. 6. Residential Property measuring 268 Sq. yards i.e. 8.28/30 Marlas situated at Street No. 3 Aggar Nagar, Inside Gaushala Road, Sangrur, Tehsil & Distt. Sangrur belonging to Annu Garg W/o Pushpinder Kumar. 7. Commercial Property measuring 33.65 Sq. yards i.e. 1.4/30 Marla situated at Gaushala Road, Sangrur, Tehsil & Distt. Sangrur belonging to Annu Garg W/o Pushpinder Kumar. 8. Commercial Double Storey Shop measuring 86.66 Sq. yards situated at Plot No. 1, New Grain Market, Sangrur, Tehsil & District Sangrur and belonging to Annu Garg W/o Pushpinder Kumar S/o Atma Ram. 9. Commercial Property measuring 1 Bigha 12 Biswa 3.33 Biswas Pukhta situated at Village Kanoi, Sunam Road, Sangrur, Tehsil & District Sangrur belonging to Annu Garg W/o Pushpinder Kumar.	Savita Goyal W/o Shri Ram
1261	CHANDIGARH	BATHINDA	SANGRUR - 19651	PUNJAB	M/s Parker Pipes & Fittings, Prop. Mr. Pushpinder Kumar S/o Shri Atma Ram	(a) Mr. Anil Singla S/o Shri Som Nath Singla (b) Mrs. Savita Goyal W/o Mr. Shriram Goyal (c) Mr. Brij Lal s/o Atma Ram (d) Mrs. Anu Garg w/o Pushpinder Kumar (e) Mr. Pankaj Kumar s/o Brij Lal Garg (f) Mr. Nitish Garg s/o Pushpinder Kumar (g) Mr. Amandeep Kumar S/o Piara Lal (h) M/s. Hero Polyvins through partners Mr. Pushpinder Kumar, Mr. Pankaj Kumar, Mr. Nitish Garg	Lassipura, Pulwama, Jammu & Kashmir; R/o Ward No. 16, Street No. 3, Aggar Nagar Colony, Sangrur. Business Address: M/s Hero Polyvins, Village Kanoi, Sunam Road, Sangrur	(a) R/o B-1-678/I, Upkar Nagar, Gali No.5, Civil Lines, Ludhiana. Also at: R/o H. No. 267 Upkar Nagar, Gali No. 5, Civil Lines, Ludhiana. Business Address: Mohan Loha Bhandar, Millerganj, Ludhiana. (b) R/o H. No. 117, Ward No. 5 Patran Road, Dirba, Tehsil Sunam District Sangrur. (c)R/o Ward No. 16, Street No. 3, Aggar Nagar Colony, Sangrur (d) R/o Ward No. 16, Street No. 3, Aggar Nagar Colony, Sangrur (e)R/o Ward No. 16, Street No. 3, Aggar Nagar Colony, Sangrur. Business Address: Aggam Traders, Gaushala Road, Sangrur. Business Address: M/s Hero Polyvins, Village Kanoi, Sunam Road, Sangrur	66122000.00	SUB STANDARD	20-03-2023	1. Leasehold factory Land & building of total area 12 canal (including present & future Plant & Machinery as per ABS 2019) situated at Industrial Growth Center, Lassipora, Pulwama, Kashmir in the name of M/s. Parker Pipes & Fittings Prop. Mr. Pushpinder Kumar. 2. Commercial Shop measuring 25.59 Sq. yards situated at Booth No. 41, New Grain Market, Sangrur, Tehsil & District Sangrur, Booth No.40 Annu Garg and belonging to Mr. Amandeep Kumar S/o Piara Lal. 3. Residential Property measuring 850 Sq. yards i.e. 1 Kanal 8.10/30 Marla, situated at Street No. 3 Agar Nagar, Inside Gaushala Road, Sangrur, Tehsil & Distt. Sangrur belonging to Mr. Pushpinder Kumar S/o Atma Ram & Smt. Annu Garg W/o Pushpinder Kumar. 4. Commercial Property measuring 88.89 Sq. yards i.e. 12 Biswasi Pukhta i.e. 1 Biswa 16 Biswas Kham, situated at near Sampooran Dharam Kanda, Oswal Street, Over Lock Road, Inside Gill Road, Tarafsedha Ludhiana, Tehsil & District Ludhiana belonging to Mr. Anil Singla S/o. Som Nath Singla. 5. Commercial Shop measuring 25.52 Sq. yards situated at Booth No. 29, New Grain Market, Sangrur, Tehsil & District Sangrur belonging to Brij Lal S/o Atma Ram. 6. Residential Property measuring 268 Sq. yards i.e. 8.28/30 Marlas situated at Street No. 3 Agar Nagar, Inside Gaushala Road, Sangrur, Tehsil & Distt. Sangrur belonging to Annu Garg W/o Pushpinder Kumar. 7. Commercial Property measuring 33.65 Sq. yards i.e. 1.4/30 Marla situated at Gaushala Road, Sangrur, Tehsil & Distt. Sangrur belonging to Annu Garg W/o Pushpinder Kumar. 8. Commercial Double Storey Shop measuring 86.66 Sq. yards situated at Plot No. 1, New Grain Market, Sangrur, Tehsil & District Sangrur and belonging to Annu Garg W/o Pushpinder Kumar S/o Atma Ram.	Savita Goyal W/o Shri Ram
1262	CHANDIGARH	BATHINDA	PATRAN - 28031	PUNJAB	BARURAM SHARMA & Smt. Santosh Rani W/o. Baru Ram Sharma,	1. Mr. Baldev Krishan S/o. Piara Lal 2. Mr. Diwan Chand S/o. Jagan Nath	R/o. Lakhwali Basti, Ward No.7, Patran-147105	1. Mr. Baldev Krishan S/o. Piara Lal R/o. H. No.127, Ward No.4, Suniar Basti, Patran-147105 2. Mr. Diwan Chand S/o. Jagan Nath Ward No.8, Lakh Wali Basti, Patran-147105	802000.00	SUB STANDARD	11-10-2023	All that part & parcel of Residential land and building located in Lakhwali Basti, Ward No.7, Patran comprised in Khewat Khatoni 260/580, Khasra No.55//16/1(0-3) = 3 Marla belongs to  Boundaries as per Sale Deed :- East : Street West : Street North : Nathu Ram South : Megh Raj	Smt. Santosh Rani W/o. Baru Ram Sharma.
1263	CHANDIGARH	BATHINDA	BARNALA - 62340	PUNJAB	MAAN ATTA CHAKKI	SUDAGAR SINGH MAAN	BARNALA CHINIWAL,CHINIWAL KALAN BA36Q 148101	S/O SAMAR SINGH, D.NO:HOUSE NO - 177 ,POLICE LINE CIVIL LINES LUDHIANA 141001	2650000.00	SUB STANDARD	28-08-2023	All that part & parcel of commercial land and Building measuring 0 Kanal 3.33 Marla of Khewat No.188/268 Khasra No.499(1-10) pieces 1 Total 1 Kanal 10 Marla into 1/9 share situated at Village Chhiniwal Kalan-A, Tehsil & District Barnala owned by Sh. Jarnail Singh S/o. Sh. Samar Singh. Boundaries as per Sale Deed :- East : Side 38' Rasta West : Side 38' Owner North : Side25' Rasta South : Side 25 Rasta	Sh. Jarnail Singh S/o. Sh. Samar Singh

Display of information - Secured assets possessed under the SARFAESI Act, 2002													
Sl no	ZO	RO	BRANCH	STATE	BORROWER NAME	GUARANTOR NAME (WHEREVER APPLICABLE)	REGISTERED ADDRESS OF THE BORROWER	REGISTERED ADDRESS OF THE GUARANTOR(Wherever applicable)	Outstanding Amount ( In Rs)	Asset Classification	Date of Asset Classification	Details of security possessed	Name of the Title Holder of the security possessed
1264	CHANDIGARH	BATHINDA	BHATINDA - 17991	PUNJAB	JASVIR KAUR	NOT APPLICABLE	W/O: JAGJIT SINGH GALI NO.26 PARAS RAM NAGAR BATHINDA 151001	NOT APPLICABLE	1507000.00	SUB STANDARD	30-07-2023	All that part & Parcel of House measuring 130.80 sq. yards i.e. 0-2, 3/5 Biswa as 13/940 share of 9 Bigha 8 Biswa comprised in Khasra No.4913-min(9-8) Khewat No.2300, Khatoni No.10852, situated in the revenue estate of Patti Jhutti, Bathinda, Street No.12/13 near Shanti Devi Hospital, Gurdev Singh Dhillon Colony, Paras Ram Nagar, Bathinda and owned by Mrs. Jasvir Kaur W/o. Jagjit Singh. Boundaries as per Sale Deed :- East : 55'-4" Street 20 wide West : 49'-3½" Plot No.58 North : 22'-6" Plot No.60 South : 23'-3½" Street 24' wide	Mrs. Jasvir Kaur W/o. Jagjit Singh
1265	CHANDIGARH	BATHINDA	DHURI - 62350	PUNJAB	JAVED AKHTAR SO NAJAR ALI	ASHOK KUMAR SO OM PRAKASH	H NO.195 WARD NO.9 DASHMESH NAGAR DHURI DIST.SANGRUR PUNJAB DHUR PUN 148024 IN	H NO 444 WARD NO 9A DASHMESH NAGAR TEH DHURI DISTT SANGRUR DHUR PUN 148024 IN	606500.00	Doubtful	29-12-2020	All that part & parcel of Residential property measuring 112.50 sq. yards i.e. 2 Biswas 5 Biswas comprised in Khata No.297/386 to 389 having Khasra No.2297/1834/1104/3-15, 2299/1835/1104/0-17, 2301/1105/2-11, 1106/4-16, 1836/1107/1-0, 1837/1107/4-3, 1838/1108/1-2, 1839/1108/1-2, 1110/5-13, 111/15-0, 2295/1103/3-0, 2294/1103/2-5, 2296/1834/1104/1-5, 2298/1835/1104/0-3, 2300/1105/3-6 situated at inside Mansa Devi Mandir Street, Near Mansa Devi Mandir, Village Kakarwal, Tehsil Dhuri, Distt. Sangrur and owned by Mr. Javed Akhter S/o. Najir Ali. Boundaries: - East- Street, West- Plot of Veena Rani, North - Plot of Saroj Bala, South- Plot of Veena Rani.	Mr. Javed Akhter S/o. Najir Ali
1266	CHANDIGARH	BATHINDA	BHADSON - 65060	PUNJAB	M/s. New Mahal Agro Works prop. Gurjant Singh S/o. Labh Singh	Batwinder Singh S/o. Mohinder Singh	Bhagwan Colony, Village Alloharan Kalan, Tehsil Nabha, Distt. Patiala	H. No.258, Bolachan Street, Pondusar Mohalla, Tehsil Nabha, Distt. Patiala	1214000.00	Doubtful	29-07-2019	All that part & parcel of residential house admeasuring 133.33sq. yards = 2.66 Biswas 5 Biswas comprised in Khata No.297/386 to 389 having Khasra No.669/1(0-7), 670/1(1-11), 672/3(1-18), now Khata No.1022/1227 as per jamabandi for the year 2010-11 situated at Arjun Nagar Near Peer Baba Samadh, Aloharan, Nabha, Distt. Patiala standing in the name Sh. Gurjant Singh S/o. Sh. Labha Singh.  Boundaries as per Sale Deed :- East : Ranjit Singh 20' West : Street 20' North : Rakesh Garg side 60' South : Rakesh Garg side 60'	Gurjant Singh S/o. Sh. Labha Singh.
1267	CHANDIGARH	BATHINDA	MUKATSAR - 35490	PUNJAB	DEPUTY SAROOP SHARMA SON	GOPAL KRISHAN SON OF RAMESH KUMAR	GALI TELLIAN WALI TEH AND DIST MUKTSAR, 152026	H NO 372 TILAK NAGAR MAIN GALI TEH AND DIST MUKTSAR 152026	434000.00	Doubtful	28-02-2022	All that part & parcel of residential house measuring 5-1/2 Marlas 11/2400 Share out of 60 Kanal 0 Marla Khewat no.1104 Khatoni no.1883 Khasra no.1925(60-0) vide jamabandi for the year 2005-06 (As per jamabandi year 2010-11- Khewat No.1186 Khatauni No.1962) Vasika No 3663 dated 16.02.2010, situated in the area of Muktsar-II Tehsil & District Sri Muktsar Sahib, Hadbast No. 54, House No. 10105, Street No. 4, Hargobind Nagar Thande Wala Road, Muktsar belongs to Smt. Kamlesh Rani W/o. Late Mr. Mangat Rai Sharma. Boundaries as per Sale Deed :- East : Residential House 56-3 West : Residential House 56-3 North : Street 27-0 South : Plot 27-0	Smt. Kamlesh Rani W/o. Late Mr. Mangat Rai Sharma.
1268	CHANDIGARH	BATHINDA	DHURI - 62350	PUNJAB	SATINDER KAUR WO SHAILEND	MALKIT SINGH SO BAKHTAUR SINGH	WO SHAILENDER SINGH H NO 4 OPP VISHAL MODEL SEN SEC SHOOL DHURI 148024	HOUSE NO 350 VILL AND PO KILA HAKEEMA TEH DHURI DISTT SANGRUR 148024	1111000.00	Doubtful	29-06-2018	All that part & parcel of residential property measuring 100 sw. yards i.e. 2 Biswas being 120/58320 share out of total measuring 48 Bighas 12 Biswas, comprised in Khata no.453/655 having Khasra No.104/ /10/2min/2-0, 104/ /14/6-5, 104/ /15/1/1-8, 113/ /3/3/0-19, 115/ /7/5/0-7, 115/ /8/2/1-15, 115/ /9/2/1/1-17, 115/ /9/2/2/3-3, 115/ /10/1/1-11, 115/ /15/2/2-0, 115/ /16/2/5-0, 130/ /1/2/1-2, 130/ /2/1/0-17, 154/ /1/2/5-13, 154/ /2/1/4-5, 154/ /7/2/4-5, 154/ /8/6-5, situated at Bagrian Road, Bardwal, Tehsil Dhuri, District Sangrur and belongs to Smt. Satinder Kaur W/o. Sh. Shailender Singh. Boundaries: East- 15-0 Colony Road, West- 15-0 Haripal Singh, North- 60-0 Haripal Singh, South- 60-0 Others owner.	Smt. Satinder Kaur W/o. Sh. Shailender Singh
1269	CHANDIGARH	BATHINDA	PATIALA - 6102	PUNJAB	KOHLI PHONE ZONE	Mr. Gagandeep Singh Kohli S/o. Joginder Singh Kohli	H. No.78, Sidhu Colony, Patiala-147001	H. No.78, Sidhu Colony, Patiala-147001	2700000.00	Doubtful	28-03-2019	All that part & parcel of Tripal Story Shop measuring 15 sq. yards=1/4 Biswa being 1/4/142 share (part of Bahadur House) out of land comp Khasra No.82(4-13) of Khewat Khatoni No.871/1589(Khewat Khatoni No.893/1758 as per latest jamabandi 2007-2008) situated within the revenue limit of lehal Tehsil Patiala in shopping complex called Kohli Complex Near Kohli Sweets, 22No. Railway Crossing Bhupendera Road, Patiala belongs to Mr. Gagandeep Singh Kohli.  Boundaries as per Sale Deed :- East : Bhupendara Road West : Property of Joginder Singh Kohli North : Property of Mrs Parwinder Kaur South : Rasta	Mr. Gagandeep Singh Kohli.



Display of information - Secured assets possessed under the SARFAESI Act, 2002													
Sl no	ZO	RO	BRANCH	STATE	BORROWER NAME	GUARANTOR NAME (WHEREVER APPLICABLE)	REGISTERED ADDRESS OF THE BORROWER	REGISTERED ADDRESS OF THE GUARANTOR(Wherever applicable)	Outstanding Amount ( In Rs)	Asset Classification	Date of Asset Classification	Details of security possessed	Name of the Title Holder of the security possessed
1270	CHANDIGARH	BATHINDA	RAJPURA - 60380	PUNJAB	(1) Mr. Jarnail Singh S/o. Mr. Darshan Singh, , (2) Mrs. Jeet Kaur W/o. Mr Darshan Singh,	Mr. Harman Kaur W/o. Mr. Jarnail Singh,	H No. 3385, Teacher Colony, Rajpura Town, Rajpura, Distt- Patiala, Punjab-140401;	H No. 3385, Teacher Colony, Rajpura Town, Rajpura Distt-Patiala, Punjab-140401	834000.00	Doubtful	01-05-2022	1. All that part & parcel of House No. 3385 & Front side Shop admeasuring 34.22 sq. yards situated at Teacher Colony, Hospital Road, Rajpura Town, The. Rajpura, Distt. Patiala belongs to Mrs. Jeet Kaur W/o. Darshan Singh. Boundaries: East- Part of H.No.3385 Surjit Singh-8'-8", West- Road 8'-8", North- H.No.3384 Surjit Singh -35', South- Part of H.No.3385 Krishan Singh - 35'. 2. All that part & parcel of House No. 3385 & Front side Shop admeasuring 34.22 sq. yards situated at Teacher Colony, Hospital Road, Rajpura Town, The. Rajpura, Distt. Patiala belongs to Mrs. Jeet Kaur W/o. Darshan Singh. Boundaries: East- Part of H.No.3385 Surjit Singh-8'-8", West- Road 17'-6", North- H/o. Ashu 35', South- H/o. Krishan Singh 35'.	Sh. Avtar Singh S/o. Sh Puran Singh.
1271	CHANDIGARH	BATHINDA	BHADSON - 65060	PUNJAB	M/s. Lotey Agri Works prop. Mr. Avtar Singh S/o. Puran Singh	Mr. Iqbal Khan S/o. Madan Khan	Village Bhari Panechan, Tehsil- Nabha, Distt. Patiala	Village Bhari Panechan, Tehsil- Nabha, Distt. Patiala	710409.81	Doubtful	31-07-2019	All that part & parcel of residential vacant plot admeasuring 5.5 Biswas = 275 sq. yards Khata No.86/189 to 206, Khasra No.340(8-2), 555(0-2), 575(0-6), 878/341(2-0), 879/341(5-7), 941/886/40(0-3-10), 975/42(5-0), 318/2(5-13), 879/341(0-14), 878/341 min(1-0), 976/60 min(0-1), 976/60 min(0-4), 684/43 (0-14), 686/43(3-11), 974/42(0-10), 643/195(1-2), 319(6-2), 381/1(0-10), 885/40(0-2-10, 449(0-2), 884/40(0-3), 938/40(0-5), 940/40(0-10), 942/886/40(2-8), 939/886/40(0-10) 327(6-18), 330(2-16), 977/60(0-16) 0B-5B-10B being 11/2224 share out of 558-12B situated at village Chahal, Tehsil Nabha, Distt. Patiala standing in the name Sh. Avtar Singh S/o. Sh Puran Singh.  Boundaries as per Sale Deed :- East : Plot of Karamjit Singh 19'-9" + 5'1" + 51'-7" West : Street side 72'-10" North : Plot of Gurnam Singh side 32'-0" South : Street 39'-9"	Sh. Avtar Singh S/o. Sh Puran Singh.
1272	CHANDIGARH	BATHINDA	NABHA - 62950	PUNJAB	Mr. Rajesh Kumar S/o Nikka Ram; Mrs. Rita Rani W/o Rajesh Kumar	Mr. Jagroop Singh S/o. Channa Singh	Jaimal Singh Colony, Dulladi Gate, Tehsil Nabha, Distt. Patiala- 147201	H. No. 196, Ward No.11, Moti Bagh Tehsil Nabha, Distt. Patiala, Punjab - 147201	1244697.90	Doubtful	01-05-2018	All that part & parcel of Residential House total area 150 sq yards, i.e. 0K-5M being 1/2 share out of 0K-10M in Khewat no 862, Khatuni no 1404, Khasra no 522/2/24(0-10), situated at Jaimal Singh Colony, Nabha, Tehsil Nabha as per jamabandi for the year 1995-96, address W No 9 Jaimal Singh Colony, near Nabha Palace, Nabha Distt. Patiala, which is purchased vide registered sale deed no 3602, bahi no 1, zild no 0, page no 0, registered with sub registrar Nabha on 14.01.2014 in the name of Rajesh Kumar s/o Nikka Ram.	Rajesh Kumar s/o Nikka Ram.
1273	CHANDIGARH	BATHINDA	NABHA - 62950	PUNJAB	Mr. Shingara Singh S/o. Pritam Singh	Mr. Rajesh Kumar S/o. Nikka Ram	H. No.50, Village Diwanganrh, Tehsil Nabha, Patiala, Punjab - 147201	Jaimal Singh Colony, Dulladi Gate, Tehsil Nabha, Patiala, Punjab	1893690.80	Doubtful	31-05-2017	All that part and parcels of Residential property admeasuring 225 sq. yards, jamabandi year 2612/3688/1/995-96, sale deed No.2188 dated 14.11.2014, Shivpuri Colony, Near Cantt. Road, Nabha, Teh.- Nabha, Distt. Patiala, Khewat No.2612, Khatauni No.3688, Khasra No.13//1/2/1 (1-13) out of which share 7/33 (7 Marla).  Boundaries as per Sale Deed: East : Open Plot West : Street North : Mohan South : Street	Mr. Shingara Singh S/o. Pritam Singh
1274	CHANDIGARH	BATHINDA	RAJPURA - 60380	PUNJAB	KRISHAN KUKREJA SO WADHU	Mr. Sonu Kukreja W/o. Krishan Kukreja	House No.1673, Rajpura Town, District Patiala	Village Ghaggar Sarai, District Patiala	631910.44	Doubtful	31-05-2016	All that part & parcel of H/Plot No.1628, situated at Rajpura Town, Tehsil Rajpura, Distt. Patiala area measuring 18.5 sq. yards, sale deed no.2673 dated 25.05.2006 and owned by Mr. Krishan Kukreja.  Boundaries as per Sale Deed :- East : Part of H/plot no.1628-10' West : House no.1649-10' North: Part of H/plot no.1628-16'7" South : Road16'7"	Mr. Krishan Kukreja.
1275	CHANDIGARH	BATHINDA	SAMANA - 21861	PUNJAB	Mr. Kulvant Singh S/o. Balbir Singh	Mrs. Parminder Kaur W/o Kulvant Singh	H No. 221, Ward No.14, Nabha Colony, Samana, Punjab- 147101	H No. 221, Ward No.14, Nabha Colony, Samana, Punjab-147101	1118826.26	Doubtful	01-04-2021	All that part & parcel of Residential Land and Building belongs to Mr. Kulvant Singh S/o. Balvir Singh, area measuring 122.22 Sq. Yards, Survey No. 535/641-13//8/2(3-0), 536/642-13//9/1(1-16), 538/646 Khasra No. 13//13(8-0) and 539/647 Khasra No. 13//12/2(4-0), H. No. 221, Ward No. 14, Nabha Colony (Guru Nanak Nagar) Near Shaheed Bhagat Singh Park, Teh Samana, Distt Patiala-147101; Boundaries: - East-House of Parvinder Kaur, West-Plot of Sham Singh, North -Street, South-House of Joginder Singh	Mr. Kulvant Singh S/o. Balbir Singh
1276	CHANDIGARH	BATHINDA	BARNALA - 62340	PUNJAB	ANITA RANI W/O RAKESH KUM	Sh. Baljinder Singh S/o. Hakam Singh	HOUSE NUMBER 143 WARD NUMBER 5 DHANAULA TEH AND DISTT BARNALA BRL PUN 148105 IN	Sangrur Road, Near Dream City, Dhanaula, Barnala - 148105	442000.00	Doubtful	29-06-2022	All that part & parcel of residential house No. 143, measuring 176.11 sq. yards situated at Ward No.12, Near Mintu Thakedar, Jaid Patti, Dhanaula belongs to Smt. Aneeta Rani W/o. Tejinderpal Boundaries: East- 25' Balwant Singh, West- 19'3" Tari Singh, North- 11'0" +40'0"+16'0"+25'0" Street, South- 10'6" street,40'6" Sher Singh, 20'0" Mukand Singh.	mt. Aneeta Rani W/o. Tejinderpal



Display of information - Secured assets possessed under the SARFAESI Act, 2002													
Sl no	ZO	RO	BRANCH	STATE	BORROWER NAME	GUARANTOR NAME (WHEREVER APPLICABLE)	REGISTERED ADDRESS OF THE BORROWER	REGISTERED ADDRESS OF THE GUARANTOR(Wherever applicable)	Outstanding Amount ( In Rs)	Asset Classification	Date of Asset Classification	Details of security possessed	Name of the Title Holder of the security possessed
1277	CHANDIGARH	BATHINDA	MALOUT - 8362	PUNJAB	Sh. Jagir Singh S/o. Gurdit Singh	Sh. Balraj Singh S/o. Sh. Prithvi Singh #602, Ward No.10, Sachha Suda Road, Near Gandhi Memorial School, Malout, Muktsar	Ward No.10, Street No.3, Sachha Suda Road, Near Gandhi Memorial School, Malout, Muktsar	Sh. Balraj Singh S/o. Sh. Prithvi Singh #602, Ward No.10, Sachha Suda Road, Near Gandhi Memorial School, Malout, Muktsar	621516.80	Doubtful	31-03-2015	All that part & parcel of Residential House Khasra No.341/2 (44-15) 341/1(28-14), Khewat No.99, Khatoni No.287, 288, Ward no.10, Street No.3, Sachha Sauda Road, Near Gandhi Memorial School, Malout, Muktsar, measuring 4 Marlasin the name of Sh. Jagir Singh S/o. Shri Gurditt Singh.	Sh. Jagir Singh S/o. Gurdit Singh
1278	CHANDIGARH	BATHINDA	SANGRUR - 35530	PUNJAB	RAMSARUP KARYANA STORE 1.M/s Ram Sarup Karyana Store through its Proprietor Sh. Ram Sarup 2.Smt. Janko Devi W/O Sh. Ram Sarup, Mirza Pati, V&PO Namol, Distt. Sangrur-148001 3.Smt. Neetu alias Mamta Kansal W/O Sh. Pritpal, Mirza Pati, V&PO Namol, Distt. Sangrur-148001 4.Sh. Charanjit Singh S/o Sh. Joginder Singh Ramana Pati, V&PO Namol, Distt. Sangrur-148001 5.Sh. Inderjit Singh S/o Sh. Sukhdev Singh, Maino Pati, V&PO Namol, Distt. Sangrur-148001	NOT APPLICABLE	Gaushala Road, Sangrur ( Pb. ) ;Mirza Pati, V&PO Namol, Distt. Sangrur-148001	NOT APPLICABLE	1614623.00	Doubtful	31-03-2016	Commercial shop (ground floor) measuring 16.00sq. yds. situated at Sheikhpura Basti near Bhagat Singh Chowk, Sangrur Punjab in the name of Janko Devi wife of Sh. Ram Sarup vide Sale Deed No. 1446 dated 10.07.2013 and other assets or securities whether moveable or immovable covered under the security created by you in favour of the bank.	Janko Devi wife of Sh. Ram Sarup
1279	CHANDIGARH	BATHINDA	RAJPURA - 60380	PUNJAB	CHARANPREET KAUR	NOT APPLICABLE	#J 109 GOBIND COLONY, RAJPURA, PATIALA, PUNJAB,140401	NOT APPLICABLE	2060104.21	Doubtful	29-12-2017	All that part & parcel of Arazi/Plot No.96, measuring 100 sq. yards, situated at New Officer's Colony, Saidkheri Road, tehsil Rajpura, Dist. Patiala. Sale deed registered vide Vasika No.4182 dated 05.02.2016 by sub registrar Rajpura, Dist. Patiala along with building constructed therein in the name Mrs. Charanpreet Kaur. Boundaries as per Sale Deed :- East : P/o. Sucha Singh side 15' West : Road side 15' North : P/o. Neelam Rani Side 60' South : P/o. Mahesh Kumar side 60'	Mr. Charanpreet Kaur
1280	CHANDIGARH	BATHINDA	ISHWARNAGAR - 19962	PUNJAB	REKHA BOUTIQUE	NOT APPLICABLE	BEHAL, PATIALA, PUNJAB 147111	NOT APPLICABLE	440000.00	Doubtful	29-01-2023	All that part & parcel of Residential House no.46 min, situated in the revenue estate of village Punia Khana, tehsil & district Patiala, falls outside the municipal limits of Patiala, which as per jamabandi for the year 2017-2018, comprising of Khewat no. 65/99, Khatoni no. 492/446/419 min (2-19) measuring 2 bigha 19 biswas out of which 3/59 share i.e. 0-3 biswas & Khatoni no. 100 Khasra no. 417/1/1 min (1-17) measuring 1 bigha 17 biswas out of which 1/37 share i.e. 0-1 biswas total measuring 0-4 biswas i.e. 200 square yards, owned/received by Smt. Rekha Rani W/o. Sh Jasvir Singh S/o. Veer Bhan, through sale deed no. 2019-20/11/1/15038 dated 12.02.2020. Boundaries: East : Road 22 feet, side 33 feet 11 inch; West : Built up house, side 32 feet 6 inch; North : Plot no. 46 min of owner, side 50 feet 8 inch; South : Vacant plot, side 60 feet 6 inch	Smt. Rekha Rani W/o. Sh Jasvir Singh
1281	CHANDIGARH	BATHINDA	MANSA - 57590	PUNJAB	BUTA SINGH SO BALDEV SING	NOT APPLICABLE	COLLEDGE ROAD PREET NAGAR W. NO. 01 MANSA COLLEDGE ROAD PREET NAGAR W. NO. 01 MANSA 151505	NOT APPLICABLE	851000.00	Doubtful	30-11-2020	All that part & parcel of Residential House measuring 2.5 marla i.e 5/258 share of land measuring 6 Kanal 9 Marla mustil and killa nos.59//22min(6-9) Khewat Khata no.1375/3402 situated at Ward no.2 (Old Ward No.1), Preet Nagar, Back Side Nehru College Road, Mohan Hawaldar Wali Gali, Mansa Tehsil & Distt. Mansa, Punjab-151505 and belongs to Smt. Jaspreet Kaur W/o Sh. Buta Singh. Boundaries: North- Gurmail Singh (12'- 6"), South- Street (12'- 6"), East- Tek Singh etc. (54'- 0"), West Jagsir Singh (54'- 0").	Smt. Jaspreet Kaur W/o Sh. Buta Singh

Display of information - Secured assets possessed under the SARFAESI Act, 2002													
Sl no	ZO	RO	BRANCH	STATE	BORROWER NAME	GUARANTOR NAME (WHEREVER APPLICABLE)	REGISTERED ADDRESS OF THE BORROWER	REGISTERED ADDRESS OF THE GUARANTOR(Wherever applicable)	Outstanding Amount ( In Rs)	Asset Classification	Date of Asset Classification	Details of security possessed	Name of the Title Holder of the security possessed
1282	CHANDIGARH	BATHINDA	BHATINDA - 37270	PUNJAB	BHARAT KUMAR SO BHAGWAN D	NOT APPLICABLE	H NO 12252 SANGUANA BASTI BATHINDA H NO 12252 SANGUANA BASTI BATHINDA BATHI PUN 151001 IN	NOT APPLICABLE	1038000.00	Doubtful	29-01-2021	All that part and parcel of Residential House admeasuring 900. Sq.ft. situated at Street No. 2, Mohalla Shaheed Bhagat Singh Nagar, Naruana Road, Teh & Distt. Bathinda along with building constructed thereon standing in the name of Mr. Bharat Kumar.  Boundaries as per Sale Deed :- East : Street West : Chiranji Lal North : Panna Lal South : Babu Lal	Mr. Bharat Kumar.
1283	CHANDIGARH	BATHINDA	BARNALA - 62340	PUNJAB	LAKHA SINGH S/O GURDEV SI	NOT APPLICABLE	NEAR DEEPAK DHABA SANGRUR ROAD DHANAULA, 148105	NOT APPLICABLE	1184000.00	Doubtful	28-02-2022	All that part & parcel of Commercial building constructed on land measuring 0 Kanal 13 Marlas being 26/944 share of 23 Kanal 12 Marlas bearing Khata No. 2420/4219 (Khata No. 2577/4337 vide Jamabandi for the year 2008-09) Khasra Nos. 363/ /13/2(5-7), 18/1/2(3-7), 18/2/2(0-9), 18/3(3-16), 12/2/1(0-12), 12/3/1(0-10), 12/3/2(0-12), 19/1/3(3-4), 19/2(3-12), 23/1/1(2-3) situated within the revenue limit of village Dhanaula-D vide Jamabandi for the year 2003-04, situated at near Deepak Dhaba, Sangrur Road, Dhanaula, Tehsil & Distt. Barnala, Punjab belongs to Mr. Lakha Singh S/o. Gurdev Singh.  Boundaries as per Sale Deed :- East : Balbir Singh West : Kashmir Singh North : Road & Kashmir Singh South : Vacant Plot	Mr. Lakha Singh S/o. Gurdev Singh.
1284	CHANDIGARH	BATHINDA	MOHAMADPUR - 27341	PUNJAB	SWARAN SINGH	NOT APPLICABLE	SO MALKIT SINGH HN 70 VILL ISSAPUR TEH DHURI 148023	NOT APPLICABLE	291000.00	Doubtful	20-06-2022	All that part & parcel of Property measuring 150 sq. yards i.e. 3 Biswa comprised in Khata No. 142/254(old) Khata No.176/272 (new) Khasra No. 635/0-3, situated at Village Issapur, Sub Tehsil Sherpur, Tehsil Dhuri, Distt. Sangrur belongs to Mr. Swarn Singh S/o. Malkit Singh & Malkit Singh S/o. Khetu Singh. Boundaries as per Sale Deed :- East : Road West : Property of self North : Road South : Agri Land of Gurnam Singh	Mr. Swarn Singh and Malkit Singh
1285	CHANDIGARH	BATHINDA	MANSA - 10182	PUNJAB	MANJEET KAUR	NOT APPLICABLE	W/O GURDARSHAN SINGH,D.NO:WARD NUMBER 1 SIDHU HOSPITAL,GALI NUMBER 1 MANSA 151505	NOT APPLICABLE	469000.00	Doubtful	01-05-2022	All that part & parcel of Residential Property Measuring 105 Sq.yd. i.e. 3.40 Marlas being 1020/59300 Share out of total property measuring 9 Kanal 17.2/3 Marlas comprised in Khata No. 891/2366(Old) Khata No. 953/2440(New) having Khasra No. 385 Min /9-17.2/3 situated at W. No.2, Street No.1, Ajmer Aulakh Street, Link Road, Mansa Kalan, Tehsil and Distt. Mansa, Punjab-151505 belongs to Smt.Manjit Kaur W/o. Sh. Gurdarshan Singh.  Boundaries as per Sale Deed :- East : Street West : Master Kulwant Singh North : Hardev Singh South : Atma Singh	Smt Manjit Kaur W/o. Sh. Gurdarshan Singh.
1286	CHANDIGARH	BATHINDA	MUKATSAR - 19631	PUNJAB	LAKHWINDER SINGH SO DARA	1. RAJINDER SINGH 2. VEER BALA	HN0505 SAHIBJADA AJIT SINGH NAGAR MUKTSAR 152026	1. S/O LAL SINGH PIND BURA GUJAR BURA GUJJAR LUBAMAN MUKTSAR 152026 2. W/O RAMAN KUMAR , STREET 07 ABOHAR ROAD, 152026	1067000.00	Doubtful	26-07-2021	All that part & parcel of Residential house measuring 2½ Marla i.e. 675 sq. feet 5/1054 share out of 26Kanal 7 Marla being Khewat no.401, Khatoni No. 659 to 666, Khasra no.2264, Street No.3, S.A.S. Nagar, Muktsar, Punjab-152026 belongs to Mr. Lakhwinder Singh S/o. Dara Singh. Boundaries as per Sale Deed :- East : Other House West : Street North : Raju South : Rinku House	Mr. Lakhwinder Singh S/o. Dara Singh.
1287	CHANDIGARH	BATHINDA	DHURI - 62350	PUNJAB	1(a) Smt. Surinder Pal Kaur W/o. Gurdev Singh, 1(b) Mr. Amarjit Singh S/o. Sh. Gurdev Singh, 1(c) Mr. Ranjit Singh S/o. Mr. Gurdev Singh,	Gurdev Singh so Balvir Singh,	1(a) Smt. Surinder Pal Kaur W/o. Gurdev Singh, H. No.2B/44, Ward No. 2, Janta Nagar, Dhuri, distt. Sangrur, Punjab 148024, 1(b) Mr. Amarjit Singh S/o. Sh. Gurdev Singh, H. No. 2DV/44, Ward No.2, Janta Nagar, Dhuri, distt. Sangrur, Punjab 148024, 1(c) Mr. Ranjit Singh S/o. Mr. Gurdev Singh, H. No. 2B-66/2, Near Venus Gas Agency, Dhuri, distt. Sangrur, Punjab 148024	Gurdev Singh so Balvir Singh, H. No.2B/44, Ward No. 2, Janta Nagar, Dhuri, distt. Sangrur, Punjab 148024	266000.00	Doubtful	31-03-2023	All that part & parcel of Residential House bearing Khata No.1039/2037 Khasra No.5936/937/15-14 out of which share 90/6280 (oB-4B-10B) or 225 sq. yards situated at Ward No.2B, Janta Nagar, Dhuri, distt. Sangrur 148024 and owned by Smt. Surinder Pal Kaur W/o. Gurdev Singh vide sale deed no.1196 dated 07.06.2004 and bounded by East: Street 60'-0", West: Owner 60'-0", North: 33'-6", South: 33'-6" .	mt. Surinder Pal Kaur W/o. Gurdev Singh

Display of information - Secured assets possessed under the SARFAESI Act, 2002													
Sl no	ZO	RO	BRANCH	STATE	BORROWER NAME	GUARANTOR NAME (WHEREVER APPLICABLE)	REGISTERED ADDRESS OF THE BORROWER	REGISTERED ADDRESS OF THE GUARANTOR(Wherever applicable)	Outstanding Amount ( In Rs)	Asset Classification	Date of Asset Classification	Details of security possessed	Name of the Title Holder of the security possessed
1288	CHANDIGARH	BATHINDA	FARIDKOT - 38630	PUNJAB	PUNJAB SINGH S/O GEHAL SI	KAMALJEET SINGH	#352, PATTI MALUKA VILL GOLEWALA DISTT FARIDKOT 151203	SO,BALRAJ SINGH H NO 188 GREEN,AVENUE FARIDKOT 151203	1315000.00	Doubtful	28-09-2021	All that part & parcel of Residential House measuring 0 K 18 M, Khasra No.1530/193/0-18, Khewat No. 561, Khatoni No. 1091 as per the jamabandi for the year 2004-05 which is bounded by East- Street, West- Suba Singh, North - Tek Chand, South - Kabul Wala Road situated at Kabul Wala Road, Village Golewala, Distt. Faridkot, Punjab-151203, vide Sale Deed No.3197 dated 10.11.2006 registered in the office of SR Faridkot in the name of Shri Punjab Singh S/o. Gehal Singh	Shri Punjab Singh S/o. Gehal Singh
1289	CHANDIGARH	BATHINDA	FARIDKOT - 38630	PUNJAB	MANPREET KAUR	MICKY DHINGRA	W/O SUKHPAL SINGH HOUSE NO 13/673/ NEW CANTT ROAD STREET NO 5(L) FARIDKOT 151203	SO FATEH CHAND DHINGRA STREET NUMBER 5 L NEW CANTT ROAD 151203	779000.00	Doubtful	28-09-2021	All that part & parcel of Residential House No.13/673, New Cantt. Road, Street No. 5(L), Faridkot, Punjab-151203, measuring 148 Sq. yds., 44/2115 share out of 11K 15M, Khasra No. 6223/11-15, Khewat no. 67, Khatoni 130 as per the jamabandi for the year 2009-10, in the name of Smt. Manpreet Kaur W/o. Sukhpal Singh.  Boundaries as per Sale Deed :- East : Parshotam Lal West : Ypgraj North : Rajinder Singh South : Street	Mrs. Manpreet Kaur W/o. Sukhpal Singh
1290	CHANDIGARH	BATHINDA	NABHA - 17882	PUNJAB	MINAKSHI W/O HARVINDER	MOHINDER KUMAR S/O CHANDER PARKASH	H NO 19 ST NO 4 JASPAL COLONY NEAR BOURAN GATE NABH 147201	GALI NO 4 JASPAL COLONY BOURAN GATE NABH 147201	734000.00	Doubtful	11-03-2022	All that part & parcel of House measuring 0K-2.1/2M i.e. 80 Sq yards being 2.1/2/160 share out of 8K-0M in Khewat No.208, Khatuni No.270, Khasra No.44/16 (8-0) situated at Jaspal Colony, Nabha, Tehsil Nabha belongs to Mr. Minakshi W/o Harvinder Sharma. Boundaries as per Sale Deed :- East : Plot of Ashok Kumar (60'-0") West : H/o. Harvinder Sharma (60'-0") North : Raghbir (12'-0") South : Street (12'-0")	Mr. Minakshi W/o Harvinder Sharma
1291	CHANDIGARH	BATHINDA	BHATINDA - 17991	PUNJAB	1. Mr. Gagandeep Singh S/o. Baldev Singh, 2. Ms. Sukhdev Kaur D/O Bishan Singh,	Mr. Bakhshish Singh S/o. Bishan Singh	1. Mr. Gagandeep Singh S/o. Baldev Singh, R/o. H. No. MCB/Z5/05876, St. No.10/5, Guru Gobind Singh Nagar, Bathinda; 2. Ms. Sukhdev Kaur D/O Bishan Singh, R/o. H.No. MCB/Z5/05876, St. No.10/5, Guru Gobind Singh Nagar, Bathinda	Vill. Ratta Khera Distt. Ferozepur	1446000.00	Doubtful	07-11-2019	All that part and parcel of residential house constructed on Arazi/plot no. MCB/Z5/05876 admeasuring 1920. Sq ft, situated at ST. NO.10/5 B, Guru Gobind Singh Nagar, Bathinda along with building constructed therein standing in the name Mr. Gagandeep Singh Bounded : On the North by StreetOn the South by Vacant Plot On the East by Simarjit KaurOn the West by Shimla Bansal	Mr. Gagandeep Singh
1292	CHANDIGARH	BATHINDA	ABOHAR - 20701	PUNJAB	PERIWAL COMMISSION AGENTS	VIJAY PERIWAL	SHOP NUMBER 15-16 NEW GRAIN MARKET NEAR VISHAL MEGMART ABOHAR DISTRICT FAZILKA 152116	SO RATAN LAL H NO 1121 ST NO 4 LAST CHOWK ABOHAR ABO PUN 152116 IN	9716000.00	Doubtful	25-11-2022	1) All that part & parcel of Plot No. 7 measuring 7.5 (30 ft. 68 ft. 4.25Inch) Marlas 30/6328 share of total 79 Kanals 2 Marlas comprised in Rect. No. 237 Killa No. 8/2(0-13) 9/2(0-13) 10/2(0-4) 11/2(2-12) 12(8-0) 13(8-0) 18(8-0) 19(8-0) 21/3(2-12) 22(8-0) 23/1(4-8) Rect. No. 270 Killa No.1/2(2-12) 2(8-0) 3/1(4-8) 8/2(2-4) 9(9-3) 12(1-13) Khewat No. 2944 vide jamabadi for the year 2010-2011, situated at Priya Inkway Abohar area in revenue estate Abohar - II, Tehsil Abohar and belongs to Smt. Kiran Periwai W/o. Sunil Periwai. Boundaries East : others property, West : Street North : Plot No. 8, South : Plot No.6 2) Immoveable property Plot No. 6 measuring 7.5 Marlas (30 ft. x 67 ft. 8.5 Inch) 30/6328 share of total 79 Kanals 2 Marlas comprised in Rect. No. 237 Killa No. 8/2(0-13) 9/2(0-13) 10/2(0-4) 11/2(2-12) 12(8-0) 13(8-0) 18(8-0) 19(8-0) 21/3(2-12) 22(8-0) 23/1(4-8) Rect. No. 270 Killa No. 1/2(2-12) 2(8-0) 3/1(4-8) 8/2(2-4) 9(9-3) 12(1-13) Khewat No. 2944 vide jamabadi for the year 2010-2011, situated at Priya Inkway Abohar area in revenue estate Abohar 11, Tehsil Abohar and belongs to Smt. Kiran Periwai W/o. Sunil Periwai. Boundaries East : others property, West : Street, North : Plot No. 7, South : Plot No. 5	Smt. Kiran Periwai W/o. Sunil Periwai
1293	CHANDIGARH	BATHINDA	NABHA - 17882	PUNJAB	GOLU S/O GURDAS	NOT APPLICABLE	HNO 51 BALMIK BASTI BOURAN GATE NEAR BALMIK MANDIR NABHA 147201	NOT APPLICABLE	697000.00	Doubtful	31-03-2018	All that part & parcel of house measuring 0K-1.3/4M i.e. 53.33 sq. yards being 1.3/4/2164 share out of 108K-4M in Khewat No.514 Khatauni No.751-752 Khasra no.70//22(9-2), 23(1-15), 76//11(3-12), 77//2/1(0-9), 3(7-11), 4(3-10), 6(2-17), 7(5-6),8/1(2-6), 10/1(1-12), 8/2(0-11), 12/2/2(2-18), 12/1(0-14), 13(8-0), 14(8-0), 15(7-19), 16(3-11), 17(6-17), 18(4-0), 26(0-12), 77//11(2-18), 19(5-9), 20(8-0), 21/1/(0-4), 21/1/2(0-18), 22/1/1(0-18), 22/1/2(0-4), 78//15(8-11) situated at Majahil Colony, Nabha, Patiala, Punjab-147201 belongs to Mr. Golu S/o Mr. Gurdas.  Boundaries as per Sale Deed:- East : Street West : Self North : Street South : Self	Mr Golu

Display of information - Secured assets possessed under the SARFAESI Act, 2002													
Sl no	ZO	RO	BRANCH	STATE	BORROWER NAME	GUARANTOR NAME (WHEREVER APPLICABLE)	REGISTERED ADDRESS OF THE BORROWER	REGISTERED ADDRESS OF THE GUARANTOR(Wherever applicable)	Outstanding Amount ( In Rs)	Asset Classification	Date of Asset Classification	Details of security possessed	Name of the Title Holder of the security possessed
1294	CHANDIGARH	BATHINDA	NABHA - 17882	PUNJAB	BALI RANI	NOT APPLICABLE	HNO 65A BALMIK BASTI BOURAN GATE NABHA NABH PUN 147201 IN	NOT APPLICABLE	639000.00	Doubtful	15-01-2018	All that part & parcel of house measuring 0K-1.1/2/2164 share out of 108K-4M in Khewat No.514 Khatauni No.751-752 Khasra no.70/ /22(9-2), 23(1-15), 76/ /11(3-12), 77/ /2/1(0-9), 3(7-11), 4(3-10), 6(2-17), 7(5-6),8/1(2-6), 10/1(1-12), 8/2(0-11), 12/2/2(2-18), 12/1(0-14), 13(8-0), 14(8-0), 15(7-19), 16(3-11), 17(6-17), 18(4-0), 26(0-12), 77/ /11(2-18), 19(5-9), 20(8-0), 21/1/1(0-4), 21/1/2(0-18), 22/1/1(0-18), 22/1/2(0-4), 78/ /15(8-11) total 108 situated at Majahil Colony, Nabha, Patiala, Punjab-147201 belongs to Mrs. Bali Rani.  Boundaries as per Sale Deed:- East : Arun Kumar West : P/o. Owner North : Street South : Geeta	Mrs. Bali Ran
1295	CHANDIGARH	BATHINDA	DB PATIALA - 42740	PUNJAB	RAVINDER KAMBOJ	NOT APPLICABLE	HOUSE NO 7 SANT HAZARA SINGH COLONY SANOUR ROAD PATIALA 147001	NOT APPLICABLE	4630000.00	Doubtful	28-02-2022	All That Part & Parcel of Residential House bearing Survey No Khewat No1757/1651 of Khatauni No.2508 situated at House No-9 (Old Plot No-7), Sant Hazara Singh Nagar, Sanour Tehsil and Dist-Patiala, Punjab (Sale Deed No-2019-20/11/1/8481 Dated 24-09-2019) admeasuring 200 Sq. Yards and Belongs to Smt. Mandeep Kaur W/o. Shri Ravinder Kamboj and Shri Ravinder Kamboj S/O Joginder Singh. Boundaries: East- School Side 30', West- 20' Wide Road Side 30', North- House Side 60', South- Plot Side 60'.	hri Ravinder Kamboj S/O Joginder Singh.
1296	CHANDIGARH	BATHINDA	KOTKAPURA - 19202	PUNJAB	JASWINDER SINGH SANDHU S/	NOT APPLICABLE	HOUSE NUMBER-B-1/2055B,WARD NUMBER-5 STREET NO-3,NEDE LAKKAD KANDA,KOTKAPURA KOTKQ PUN 151204 IN	NOT APPLICABLE	1651000.00	Doubtful	14-02-2023	All that part and parcel of residential house measuring 246.66 Sq.Yards (Municipal No. B-1/720/2) situated at Beer Road, Kotkapura, Tehsil Kotkapura Distt. Faridkot and owned by Mr. Jaswinder Singh Sandhu S/o. Sh. Bhajan Singh Sandhu acquired by transfer deed no 1181 dated 25-08-2015.	r. Jaswinder Singh Sandhu S/o. Sh. Bhajan Singh Sandhu
1297	CHANDIGARH	BATHINDA	NABHA - 17882	PUNJAB	ASHU S/O KARMPAL	NOT APPLICABLE	NEW BALMIK BASTI DULADI GATE NABH 147201	NOT APPLICABLE	611000.00	Doubtful	14-06-2019	All that part & parcel of land and building sitated at Khewat No.514 Khatauni No.751 Khasra no.70/ /22(9-2), 23(1-15), 76/ /11(3-12), 77/ /2/1(0-9), 3(7-11), 4(3-10), 6(2-17), 7(5-6),8/1(2-6), 10/1(1-12), 8/2(0-11), 12/2/2(2-18), 12/1(0-14), 13(8-0), 14(8-0), 15(7-19), 16(3-11), 17(6-17), 18(4-00), 26(0-12)77/ /11(2-18), 19(5-9), 20(8-0), 21/1/1(0-4), 21/1/2(0-18), 22/1/1(0-18), 22/1/2(0-4), 78/ /15(8-11) total 108 Kanal 4 Marla out of which share 1¾/2164 or 1¼ Marla or 50 sq. yards jamabandi year 1995-96 at Majahil Colony, Nabha, Patiala, Punjab-147201 belongs to Mr. Ashu Nagar.  Boundaries as per Sale Deed:- East : Arun Kumar West : Self House North : Street South : Geeta	Mr. Ashu Nagar.
1298	CHANDIGARH	BATHINDA	SANGRUR - 19651	PUNJAB	HARVINDER SINGH	NOT APPLICABLE	S/O CHHOTA SINGH,JALAN ,SANGRUR NERA GURUDWARA SAHIB SNGRQ PUN 148001 IN	NOT APPLICABLE	1044000.00	Doubtful	29-11-2022	All that part & parcel of Residential property measuring 350.00 sq. yards i.e. 7 biswa being 1/248 share out of total measuring 86 Bigha 16 Biswa comprised in Khata No. 42/64 to 67 having Khasra No. 988/0-5, 1003/0-10, 260/3-0, 495/3-0, 588/6-1, 589/6-5, 591/3-3, 260/3-0, 261/3-0, 494/6-0, 584/5-15, 585/6-0, 586/6-5, 587/6-5, 590/6-5, 261min/3-5, 495/3-5, 591/3-2, 592/6-5, 593/6-5, situated at Village Jalan, Tehsil & District Sangrur (Transfer deed No. 2018-19/128/1/2 dated 25/07/2018) and belongs to Mr. Harvinder Singh S/o Chhota Singh.	Mr. Harvinder Singh S/o Chhota Singh.
1299	CHANDIGARH	BATHINDA	MANSA - 10182	PUNJAB	BIKKAR SINGH	NOT APPLICABLE	S/O RAJ SINGH,D.NO:HOUSE NO.781 GALI NO.2, NEW COURT ROAD MANSA PUN 151505 IN	NOT APPLICABLE	1530000.00	Doubtful	23-10-2018	All that part and parcel of residential building measuring 2084 sq. ft. (7.64 Marla or 231 Sq. yards), Situated at Ward No. 7, Inside Street No.2, Korar Da Tibba Wali Gali, Inside New Court Road, Mansa, District Mansa	Mrs. Balwinder Kaur
1300	CHANDIGARH	BATHINDA	SUNAM - 62940	PUNJAB	GURMIT SINGH	NOT APPLICABLE	S/O TARA SINGH WARD NO 22 BACK SIDE MAHARAJA PALACE MORANWALI SU44Q PUN 148028 IN	NOT APPLICABLE	1136000.00	Doubtful	29-08-2023	All that part & parcel of Residential property measuring 201.28 sq. yards, i.e.6.2/3 Marla being 20/546 share out of 9 Kanal 2 Marla comprised in Khata No.938/1364 having Khasra No.239/ /14/2min/2-7, 239/ /17/2/4-4, 239/ /24/1/2/2-11, situated at backside Maharaja Palace, Patiala Road, Sunam, Tehsil Sunam, District Sangrur in the name of Mr. Gurmit Singh S/o. Tara Singh. Boundaries as per Sale Deed :- East : H/o Jang Singh 27'-3" West : H/o. Surinder Singh 10'-9" + Street 16'-6" North : H/o. Surinder Singh 16'-6" South : Agri Land 88'-0"	Mr. Gurmit Singh S/o. Tara Singh

Display of information - Secured assets possessed under the SARFAESI Act, 2002													
Sl no	ZO	RO	BRANCH	STATE	BORROWER NAME	GUARANTOR NAME (WHEREVER APPLICABLE)	REGISTERED ADDRESS OF THE BORROWER	REGISTERED ADDRESS OF THE GUARANTOR(Wherever applicable)	Outstanding Amount ( In Rs)	Asset Classification	Date of Asset Classification	Details of security possessed	Name of the Title Holder of the security possessed
1301	CHANDIGARH	BATHINDA	KOTKAPURA - 19202	PUNJAB	HARMANDER SINGH	NOT APPLICABLE	S/O: SADHU SINGH,STREET NO-9,BAZIGAR BASTI CITY-FARIDKOT ,DIST-FARIDKOT 151203	NOT APPLICABLE	1038000.00	Doubtful	10-05-2022	All that part & parcel of Residential house measuring 123 square yards, 123/7865 share out of land measuring 13 Kanal 0 Marlas bearing Khewat No. 384/368 Khatuni No. 592 Khasra No. 11970/8270(13-0) vide jamabandi for the year 2014-15 situated in the area of Faridkot-04, Tehsil and Dist. Faridkot, Hadbast No. 75 possessed by sale deed no 2018-19/42/1/2511 dated 18-03-2019 belongs to Mrs. Kuldeep Kaur W/o. Harmander Singh. Boundaries as per Sale Deed:- East : Street 30Ft West : Gurtej Singh North : Mandeep Singh South : Street 37 Ft.	Mrs Kuldeep Kaur
1302	CHANDIGARH	BATHINDA	BHATINDA - 17991	PUNJAB	GAGANDEEP SINGH	NOT APPLICABLE	V.P.O. SELBRAH TEH.PHUL DISTT.BHATINDA BHAT PUN 151001 IN	NOT APPLICABLE	1088000.00	Doubtful	03-09-2019	All that part and parcels of House measuring 250 sq. yards situated at House No.20009 MCB Z-2 12781, Street No.14, Sahhibjada Jujhar Singh Nagar, Bathinda, Punjab - 151001 owned by Mrs. Paramjeet Kaur W/o Harwinder Singh	Mrs. Paramjeet Kaur W/o Harwinder Singh
1303	CHANDIGARH	BATHINDA	FARIDKOT - 38630	PUNJAB	MAMTA	NOT APPLICABLE	WO MUKESH KUMAR WARD NO 18 MOHALLA TELIAN WALA 151203	NOT APPLICABLE	1546000.00	Doubtful	29-08-2023	All that part & parcel of Residential House measuring 103 sq. yards, i.e. 34 sq. yards, 34/605 share out of total land measuring 1Kanal 0Marlas, Khasra No.12489/11824/6231(1-0), Khewat No.58, Khatoni No.122 and property measuring 69 sq. yards 69/605 share out of total land measuring 1Kanal 0Marla Khasra No.12488/11824/6231(1-0), Khewat No. 59 Khatoni No. 123 situated in the area of Agwar Khokharan, New Cantt. Road and Old Cantt. Road, Faridkot in the name of Smt. Mamta W/o. Mukesh Kumar. Boundaries as per Sale Deed :- East : Dilbag Singh side 22 ft. West : Pushpa Single side 27 ft. North : Street width 10 ft. side 34 ft. 8 inch South : Hosiyar Singh side 34 ft. 8 inch	Smt. Mamta W/o. Mukesh Kumar
1304	CHANDIGARH	BATHINDA	MUKATSAR - 35490	PUNJAB	GURNAM SINGH AND SONS PRO	1. GURNAM RICE MILL 2. KULWINDER KAUR WO JAGJIT SINGH 3. MAJOR SINGH SO GURNAM SINGH 4. MALKIT SINGH	SCF 34 NEW GRAIN MARKET MUKTSAR 152026	1. VPO BUTTER BAKHUA TEH GIDDERBAHA DISTT MUKTSAR 152026, 2. VPO DODA ULAK PATTI TEH GIDDERBAHA DISTT MUKTSAR 152026, 3. VPO DODA TEH GIDDERBAHA DIST MUKTSAR 152031, 4. H 983 ULAK PATTI VPO DODA MUKTSAR 152026	10213972.59	Doubtful	30-06-2019	All that part & parcel of property measuring 09 Marlas 06 Sarsai 3/10 share out of 1 Kanal 12 Marlas Khewat No. 906, Khatauni No.1155 Khasra no.925/1(1-12) situated at residential area of Doda-I Tehsil Gidderbaha Distt Sri Muktsar Sahib owned by Mr. Jagjit Singh S/o Gurnam Singh. Boundaries as per Sale Deed:- East : Mr. Harnek Singh 44'-0" West : Mr. Kulbir Singh 44'-0" North : Self Plot & Passage 60'-0" South : Mr. Gurdev Singh 60'-0"	Mr. Jagjit Singh S/o Gurnam Singh.
1305	CHANDIGARH	BATHINDA	RAJPURA - 7682	PUNJAB	M/s. Dashmesh Dairy prop. Ram Singh	1. Mr Sanjesh Kumar Gupta S/o Sushil Kumar Gupta, 2. Smt Gurmit Kaur w/o Sh Nirmal Singh	Mohinderganj Road, Opposite LIC of India, Rajpura, Dist Patiala-140401	1. Mr Sanjesh Kumar Gupta S/o Sushil Kumar Gupta, B-1/1724 Roshan Colony, Kalka Road, Rajpura, Tehsil Rajpura, Dist Patiala, 2. Smt Gurmit Kaur w/o Sh Nirmal Singh, H.No. 112, Village Khanpur Barring, Rajpura, Tehsil Rajpura, Dist Patiala	999334.27	Doubtful	01-03-2021	All that part and Parcel of Commercial Cum Residential Plot No 134 Part Situated at Guru Arjan Dev Colony Near Sd School Rajpura Bhogla Road Tehsil Rajpura Distt Patiala owned by Smt. Gurmeet Kaur W/O Sh. Nirmal Singh Boundaries: North: Plot No 135 Side 30', South: Plot No 133 Side 30', East: 40' Wide Road Side 30', West: Plot 134 Part Side 30'	Smt. Gurmeet Kaur W/O Sh. Nirmal Singh
1306	CHANDIGARH	BATHINDA	MANDI AHMEDGARH - 67940	PUNJAB	INDERJIT SINGH SO SURJIT	DALJIT SINGH SO PRITAM SINGH	HNO 225 AHMEDGARH CHANNA TEH AHMEDGARH DIST SANGRUR 148021	HNO 99 VPO POHIR TEH AND DIST LUDHIANA 141204	810659.00	Doubtful	28-05-2019	All that part & parcel of plot situated in the area of Village Dehleez Kalan, Tehsil Malerkotla, Distt. Sangrur measuring 01B-0B-0B (1 Bigha) i.e. 1000 sq. yards being 1/22nd share of total area measuring 22B-0B comprised in Khata/Khatoni No. Old 361/491, 362/492, 372/545/ 373/546, 396/575, 397/576, 425/607, 426/608, 457/633, 458/634, 479/652, New 493/479/659 comprised in Khasra No.657/2-3, 659/2/6-14, 660/8-10, 861/4-13 as per jamabandi for the year 2013-14dated 13.05.2016 owned by Mr. Gurvinder Singh S/o. Inderjit Singh.	Mr. Gurvinder Singh S/o. Inderjit Singh
1307	CHANDIGARH	BATHINDA	MUKATSAR - 35490	PUNJAB	SATGURU TRADING COMPANY	MAMTA RANI WO MAHINDER PAL SINGH		# 114 STREET NO 2 MUKTSAR, 152026	2880000.00	Doubtful	17-12-2021	All that part & parcel of area admeasuring 2Marla (544 Sq. feet) i.e. 2/819 share out of 40Kanal 19Marla Khewat No.723, Khatoni No.1192 Khasra No.3751(40-19) Hadbast No.54 situated at Street No.3, Adarsh Nagar, Kotli Road, Muktsar and belongs to Mrs. Mamta Rani W/o. Mahinder Pal Chawla vide Vasika no 1043 dated 21.05.2008. Boundaries: East - Smt. Phulan Devi, West - Street, North - Shri Kala Ram, South - Smt. Veena Devi.	Mrs. Mamta Rani W/o. Mahinder Pal Chawla

Display of information - Secured assets possessed under the SARFAESI Act, 2002													
Sl no	ZO	RO	BRANCH	STATE	BORROWER NAME	GUARANTOR NAME (WHEREVER APPLICABLE)	REGISTERED ADDRESS OF THE BORROWER	REGISTERED ADDRESS OF THE GUARANTOR(Wherever applicable)	Outstanding Amount ( In Rs)	Asset Classification	Date of Asset Classification	Details of security possessed	Name of the Title Holder of the security possessed
1308	CHANDIGARH	BATHINDA	DHURI - 16062	PUNJAB	NAINA DEVI STEELS i.Mrs Shashi Bala w/o Ram Sharan ii. Mrs Shivani Garg w/o Ramit Garg	Mr Ramit Garg s/o Ram Sharan, Mrs Shivani Garg w/o Ramit Garg, Mrs Shashi Bala w/o Ram Sharan	Near Mansa Devi Mandir, Village Kakarwal, Tehsil Dhuri, Distt Sangrur	Near Mansa Devi Mandir, Village Kakarwal, Tehsil Dhuri, Distt Sangrur Alternate Add: H.No 1070, Sector - 29 B, Chandigarh	4494881.50	Doubtful	07-09-2015	Property 1: All that part and parcel of residential vacant plot measuring 800 Sq.Yds, Situated at Near Mansa Devi Mandir, Village Kakarwal, Tehsil Dhuri, Distt Sangrur with boundaries as follows North: Ashwani Kumar; South: Ashwani Kumar & street; East: Prithi Chand; West: Seenam  Property 2: EMG of residential vacant plot measuring 378.33 Sq.Yds situated in front of Mangla Farm House, Near Mansa Devi Mandir, Village Kakarwal, Tehsil Dhuri, Distt Sangrur with boundaries as follows: North: Street & P/o Mangla Farm House; South: Agri Land of Subhash; East: Agri Land of Subhash; West: P/o Attar Chand	Mr Ramit Garg s/o Ram Sharan
1309	CHANDIGARH	BATHINDA	MUKATSAR - 35490	PUNJAB	R K TYRE PROP RAJAN GIRDH Mr. Rajan Girdhar S/o Kuldeep Kumar	Mr. Harpal Singh S/o Jiwan Singh	Booth No. 137 New Grain Market Sri Muktsar Sahib 152026 Mr. Rajan Girdhar S/o Kuldeep Kumar House No. 885 , Street No.3 Abohar Road Sri Muktsar Sahib 152026	House No. 175 Taran Taran Nagar Street No-1 , Sri Muktsar Sahib 152026	1034914.50	Doubtful	30-06-2019	1.Residential Property measuring 10 Marla 10/328 share out of 16 Kanal 08 Marla Mustil no.45 Killa No. 2(8-0) 9(8-8) Khewat No.17 Khatauni No. 81 Vasika No. 3094 Dt. 06/01/1992 as per Jamabandi for the year 1985-86 situated at Street No-1 , Taran Taran Nagar , Bathinda Road Muktsar , Tehsil & Distt Sri Muktsar Sahib owned by Mr. Harpal Singh S/o Jiwan Singh .  Bounded as : East: Sh. Bhisham Bansal 25'-0" West : Street No-1 25'-0" North: Sh . Satinder Pal Singh 100'-0" South : Smt. Sukhwinder Kaur 100'-0"	Mr. Harpal Singh S/o Jiwan Singh .
1310	CHANDIGARH	BATHINDA	MUKATSAR - 35490	PUNJAB	G K KISSAN CARE CENTRE PR	Mr. Jagjit Singh S/o Gurnam Singh	VPO Bhalaiana, Tehsil Gidderbaha Distt Sri Muktsar Sahib - 152101	R/o Ulka Patti , VPO Doda , Tehsil Gidderbaha Distt Sri Muktsar Sahib- 152031	1018845.70	Doubtful	30-06-2019	All Part and Parcel of Residential Plot measuring 10 Marla 8 Sarsai 3/5 share out of 18 Marlas Khewat No. 910, Khatauni No.1159 Khasra No. 921/2 (0-18) Vasika No. 1605 Dt. 30/03/2012 as per Jamabandi for the year 2005-06 situated at Village Doda ,Tehsil Gidderbaha Distt Sri Muktsar Sahib owned by Mr. Jagjit Singh S/o Gurnam Singh . Bounded as : East: Kulbir Singh 98'-9" West : Gurmeet Singh 98'-9" North: Gurjant Singh 30'-0" South : Street 30'-0"	Mr. Jagjit Singh S/o Gurnam Singh .
1311	CHANDIGARH	BATHINDA	PATIALA - 6102	PUNJAB	KHALSA ENTERPRISES PROP. Mr. Ram Singh S/o Sant Singh b) Mrs. Davinder Kaur W/o Ram Singh	Mr. Paramjit Singh S/o Chanan Singh; Mr. Harpal Singh S/o Sewa Singh	Anaj Mandi, Bhunerheri, Patiala	Mohalla Kansian, Sanour, Distt. Patiala	6950000.00	Doubtful	26-09-2013	EMG of plots measuring 0-3 Biswas and 0-3 Biswa i.e. 150+150 Sq yards comprised in Khewat/Khatauni No. 3/8, Khasra No 656 Min situated at Vill Passiana, Near Green Park Colony, Teh and Distt Patiala. owned by Mr. Ram Singh S/o Sant Singh. (Two Adjoining Properties)	Mr. Ram Singh S/o Sant Singh
1312	CHANDIGARH	BATHINDA	PATIALA - 6102	PUNJAB	KHALSA TRADING CO. PROP. Mr. Ram Singh S/o Sant Singh b) Mrs. Davinder Kaur W/o Ram Singh	Mr. Paramjit Singh S/o Chanan Singh; Mr. Harpal Singh S/o Sewa Singh	Anaj Mandi, Bhunerheri, Patiala	Mohalla Kansian, Sanour, Distt. Patiala	10174000.00	Doubtful	19-08-2013	EMG of plots measuring 0-3 Biswas and 0-3 Biswa i.e. 150+150 Sq yards comprised in Khewat/Khatauni No. 3/8, Khasra No 656 Min situated at Vill Passiana, Near Green Park Colony, Teh and Distt Patiala. owned by Mr. Ram Singh S/o Sant Singh. (Two Adjoining Properties)	Mr. Ram Singh S/o Sant Singh
1313	CHANDIGARH	BATHINDA	FARIDKOT - 10142	PUNJAB	DEEPAK COMMUNICATION Prop. Deepak Kumar Monga	Mrs. Anju Bala w/o Deepak Kumar	Shop No. 1, Baba Farid Market, Opposite Thana Kotwali, Faridkot - 151203	R/o Street No. 3, Guru Nanak Colony, Faridkot - 151203	1511000.00	Doubtful	30-09-2016	Property No. 1: All that part and parcel of the property measuring 6.67M or 202 Sq yard ie 202/6867 part of 11 kanal 7 Marla Khasra No 665/11-7 vide sale deed no 774 dated 14/05/2012 & sale deed no 348 dated 23/04/2013 situated at JOT RAM Colony Bholu Wala Road, Faridkot. Boundaries as per Sale Deed :- East: Rajesh Kumar; West: Street; North: Resham Singh; South: Street Property No. 2: All that part and parcel of the property measuring 56.5 Sq.Yds, i.e. 25 sq yards, 25/14187 part of 23 kanal 9 marla, khasra no 649/23-9, khatoni no 193 and 31.5 sq yards 63/33577 part of 27 kanal 15 marla khasra no 650/27-15,khatoni no 194, situated near jot mandir, Bholu Wala Road, Faridkot. Boundaries as per Sale Deed :- East: Sunil Kumar now Smt Shikha; West: Jot Ram Mandir; North: Street 15'wide; South: Sunil Kumar	Smt Anju Bala w/o. Deepak Kumar

Display of information - Secured assets possessed under the SARFAESI Act, 2002													
Sl no	ZO	RO	BRANCH	STATE	BORROWER NAME	GUARANTOR NAME (WHEREVER APPLICABLE)	REGISTERED ADDRESS OF THE BORROWER	REGISTERED ADDRESS OF THE GUARANTOR(Wherever applicable)	Outstanding Amount ( In Rs)	Asset Classification	Date of Asset Classification	Details of security possessed	Name of the Title Holder of the security possessed
1314	CHANDIGARH	BATHINDA	SAMANA - 8612	PUNJAB	M/s Amritpal Mall Mohinder and Sons Prop. Mrs Nirmala Devi w/o Mr Sukhwant Singh	Mrs. Soniya D/o Vijay Kumar Mohalla Kailash Puri	New Grain Market, Near Shere Punjab Dharamkanda, New Anaj Mandi, Samana - 147101	H. No. 58, Nabha, Dist. Patiala - 147201	1861093.71	Doubtful	27-10-2018	Property No. 1: EMG of residential land vide sale deed no 835 dated 27.05.2011 measuring 0K 7M (size 32'6" *60') (Area 216.66 sq yds) , As per Jamabandi for the year 2006-07 of Samana Tehsil , Dist patiala comprised in Khewat /khatoni no 1317/1921, Khasra No 83/ /6(6-16) 15/1(1-16) measuring 08K 12M to the extent of 7/172 share ie 0K 07M (size 32'6" *60') (area 216.66 sq yards).  Boundaries as per Sale Deed :- East : Property of Om prakash 60' West : Property of Krishna devi North : Property of Dalip Singh 32'6" South : 25' wide street 32'6"  Property No. 2: EMG of residential land vide sale deed no 799 dated 27.05.2011 measuring 0K7.25M (size 40'*50') (Area 222.22 sq yards, as per jamabandi for the year 2006-07 of Samana dist Patiala land comprised in Khewat/Khatoni No 1070/1620 Khasra No 68/ /21(8-0)22(5-2)83/ /15/2(4-8)16(8-0)25/1(6-16)84/ /5(8-0)6/1(3-9)85/ /1(5-11) measuring 49K 06K to the extent of 7.25M (size 40"*50') (Area 222.22 sq yards).  Boundaries as per Sale Deed :- East : Property of Sahib Sing 50' West : Property of Deep Singh 50' North : Dev raj Rice Mill South : Street 40'	Mrs Nirmala Devi w/o Mr Sukhwant Singh
1315	CHANDIGARH	BATHINDA	MUKATSAR - 35490	PUNJAB	BALJEET PESTICIDES FERTIL Prop Sh Mengal Singh s/o Sh Thakar Singh	Sh Gurpreet Singh s/o Sh Mengal Singh	Village Warring, Kotkapura Road, Distt. Muktsar Sahib	Village Warring, Kotkapura Road, Distt. Muktsar Sahib	963423.00	Doubtful	30-08-2015	All that part and parcel of the Commercial Shop measuring 960 Sq. Ft Situated at Kotkapura Road, Near Govet School, Distt Muktsar Sahib owned by Sh Gurpreet Singh s/o Sh Mengal Singh	Sh Gurpreet Singh s/o Sh Mengal Singh
1316	CHANDIGARH	BATHINDA	MANDI AHMEDGARH - 67940	PUNJAB	GURPREET SINGH SO JAGJEET	SHAMSHER SINGH SO GURDEV SINGH	VILL WALAITPURA PO NATHU MAJRA TEH MALERKOTLA DIST SANGRUR, 148021	VILLAGE WALAITPURA, NATHU MAJRA, TEHSIL MALERKOTLA, DISTT SANGRUR, 148021	327239.76	Doubtful	24-06-2020	1. All that part & parcel of Residential house measuring 0B-03B-0B being 1/16th share of total area measuring 02B-08B bearing Khata Khatoni no. old 5/20, 5/14, 5/18, 7/19, 8/20 new 10/8/23 comprised in Khasra no.183/2-8 as per jamabandi for the year 2011-12 dated 06.06.2016, situated at village Walaitpura, sub tehsil Ahmedgarh, Tehsil Malerkotla, Distt. Sangrur and belongs to Mr. Gurpreet Singh S/o Jagjit Singh. 2. All that part & parcel of Residential house measuring 0B-02B-0B, i.e. 0B-01B-12B, 0B-0B-16B being 2/2785th, 1/60th share of total area measuring 118B-08B, 02B-08B bearing Khata Khatoni no. old 4/12 to 19, 5/20, 4/8 to 13, 5/14, 4/10 to 17, 5/18, 6/11 to 18, 7/19, 6/11 to 18, 8/20 new 8/6/13 to 21, 10/8/3 comprised in Khasra no.182/0-10, 70min/4-6, 71min/5-3, 72min/1-12, 65min/3-9, 66min/6-5, 67min/7-3-14, 68min/11-4-16, 436/73min/0-4, 68min/0-5-4, 67min/0-3-6, 409/69min/1-10, 65min/1-4, 70min/6-17, 71min7-2, 74min/2-18, 436/73min/5-16, 74min/3-16, 75min/2-4, 77min/13-0, 78min/8-10, 436/73min/2-5, 74min/2-0, 75min/10-0, 435/73/4-0, 183/-8 as per jamabandi for the year 2011-12 dated 06.06.2016, situated at village Walaitpura, sub tehsil Ahmedgarh, Tehsil Malerkotla, Distt. Sangrur and belongs to Smt. Parminder Kaur W/o. Mr. Gurpreet Singh. Boundaries: East- Jagroop Singh & Baljinder Singh, West- Street, North- Property of Ranjit Singh, South- Property of Gurdev Singh.	Smt. Parminder Kaur W/o. Mr. Gurpreet Singh.
1317	CHANDIGARH	BATHINDA	MUKATSAR - 35490	PUNJAB	CHIMAN LAL MOHAN LAL PROP	Veena Rani W/o Chiman Lal	SCF-56 NEW GRAIN MARKET, MUKTSAR, PUNJAB-152026	H NO 236 WARD NO 15 GALI GOPAL SINGH MUKTSAR, PUNJAB-152026	1003190.00	Doubtful	30-06-2019	Residential Plot measuring 12 Marla 3 Sarsai 111/9279 share out of 51 Kanal 11 Marlas Khewat No. 1405 , Khatauni No.1990 Salam Khewat Total Kitte 12 measuring 51 Kanal 11 Marla , Vasika No. 3549 Dt. 09/11/2012 as per Jamabandi for the year 2010-11 situated at Garden Colony , Burra Gujjar Road , Muktsar -III , Hadbast No.54 Tehsil & Distt Sri Muktsar Sahib owned by Smt. Veena Rani W/o Chiman Lal Bounded as: East : Street 20'-0" Wide West : Street 18'-0" Wide North : Kasssi South : Jagjit Singh	Smt. Veena Rani W/o Chiman Lal
1318	CHANDIGARH	BATHINDA	DHURI - 16062	PUNJAB	MILAN CAR BAZAR PROP JATI	NOT APPLICABLE	H NO 468 W NO 9 DASHMESH NAGAR DHURI DIST SANGRUR, 148024	NOT APPLICABLE	408618.00	Doubtful	01-11-2019	All that part & parcel of Gair Mumkin Plot measuring 0-3 Biswas, 6-2/3 Biswas being 200/2772 share in the land measuring 2 Bigha 6 Biswas 4 Biswasies comprised in Khata No.125/157 Khasra Nos.925/0-15-14, 2412/945/1-10-10 and owned by Mr. Jatinder Singh S/o. Piara Singh.  Boundaries as per Sale Deed:- East : 50' Mamta Rani West : 50' Mamta Rani North : 30' Street South : 50' Mamta Rani	r. Jatinder Singh S/o. Piara Singh.







Display of information - Secured assets possessed under the SARFAESI Act, 2002													
Sl no	ZO	RO	BRANCH	STATE	BORROWER NAME	GUARANTOR NAME (WHEREVER APPLICABLE)	REGISTERED ADDRESS OF THE BORROWER	REGISTERED ADDRESS OF THE GUARANTOR(Wherever applicable)	Outstanding Amount ( In Rs)	Asset Classification	Date of Asset Classification	Details of security possessed	Name of the Title Holder of the security possessed
1319	CHANDIGARH	BATHINDA	SAMANA - 8612	PUNJAB	RAJESH CHANDER GUPTA SO R	NOT APPLICABLE	H. NO. 346/11, DURGA COLONY SAMANA, TEH. SAMANA DIST. PATIALA, PUNJAB PATI PUN 147101 IN	NOT APPLICABLE	1493715.86	Doubtful	31-03-2017	EMG of residential property i.e vacant Plot situated at. Behind Partap Colony W No.9 Samana, Dist Patiala, comprised in Khewat Khatoni no 952/1532 khasra no 84/14/2(4-2),7(6-19) being 6.2/3/221 total land 11 kanal ,1marla i.e 6 2/3 Marlas ownership in the name of Mr. Rajesh Chander S/o Ram Krishan Gupta. Boundaries as per Sale Deed :- East : Street 30' West : Plot of Unknown30' North : Nindhu Sharma 60' South : Gurpreet Singh 60'	Mr. Rajesh Chander
1320	CHANDIGARH	BATHINDA	MANSA - 10182	PUNJAB	DESRAJ ASHOK KUMAR PROP A	NOT APPLICABLE	SHOP NO 380 GRAIN MARKET MANSA MANSA PUN 151505 IN	NOT APPLICABLE	1019602.01	Doubtful	29-07-2016	All that part and parcel of the property/plot measuring 20X50 ft. situated B-IV/860, ward 15, Lal Chand MC Street, Jawaharke Road, Mansa, Punjab - 151505.  Boundaries as per Sale Deed :- East : Street 20'-9" West : Des Raj Master 20'-9" North : S. P. Jindal 53'-0" South : Prem Kumar 53'-0"	Mr. Mangat Rai S/o Des Raj
1321	CHANDIGARH	BATHINDA	DHURI - 16062	PUNJAB	M/s B K TRADING CO.(PARTNERSHIP FIRM) MR. BALKRISHAN SO HEERA LAL PARMINDER KAUR ALIAS BABY W/O BALKRISHAN	NOT APPLICABLE	VILL KAKKARWAL, BARNALA ROAD, DHURI DISTT SANGRUR, PUNJAB, INDIA PIN- 148024	NOT APPLICABLE	2044734.00	Doubtful	31-03-2019	West : Open Land	MR. BALKRISHAN SO HEERA LAL
1322	CHANDIGARH			Punjab	MITRABH GUPTA	NOT APPLICABLE	Flat No NRI-17, First Floor, Onyx Paraiso Housing Society Patiala Road, Zirakpur, Distt SAS Nagar, Punjab-140603	NOT APPLICABLE	2725000.00	SUB STANDARD	04.10.2023	Flat No NRI-17, First Floor, Onyx Paraiso Housing Society Patiala Road, Zirakpur, Distt SAS Nagar, Punjab-140603	MITRABH GUPTA
		CHANDIGARH	SEC-47 CHANDIGARH										
1323	CHANDIGARH			Haryana	Jagdish Kumar	NOT APPLICABLE	Mr Jagdish Kumar s/o Sh Pyare Lal H No. 34, Talwar HouseNear Topkhana Bazar, Ambala Cantt, Ambla Cantt - 133001	NOT APPLICABLE	537000.00	SUB STANDARD	08.01.2021	Residential House No. 103 belonging tp Jagdish Kumar and Renu Bala (Both owners of the property), situated at Vakyarakba, Village - Kardhan now Known as Patel Nagar, Near Rana Dairy, Ambala Cantt measuring 64 Sq yards in Khasra no. 16//3, H B No. 103	Jagdish Kumar
		CHANDIGARH	Rai Market Ambala										
1324	CHANDIGARH			Haryana	SHASHI RANA	NOT APPLICABLE	Mrs Shashi RanaW/o Avtar RanaAddress H.no 534, Near MC Office Upper Mohalla, Kalka- 133302	NOT APPLICABLE	1431000.00	SUB STANDARD	29.05.2023	All that part of the property, Residential Belonging to Mrs. Shashi rana, Single-story built-up House Bearing No 1633 situated at Khatik Mohalla, kalka, Dist. Panchkula	SHASHI RANA
		CHANDIGARH	KALKA										
1325	CHANDIGARH			Punjab	JAI SHREE POULTRIES	NOT APPLICABLE	M/s Jai Shree Poultries, Village : Budanpur Banur Distt. Mohali	NOT APPLICABLE	22402000.00	SUB STANDARD	10.08.2023	Commercial property belonging in the joint name of M/s Jai Shree Poultries & Sh. Rahul Mittal S/o Sh. Rajinder Mittal & Sh. Rohit Mittal S/o Sh. RajinderMittal Comprised in Khewat/Khatauni No 130/183, Khasra No 348(5-18) 349(6-0) 350Min(0-4) 350Min(4-6) 351(2-18) 350Min(1-10) 352(3-15) 353(2-0) Pieces 8 Rakba 26 Bigha 11 Biswaits 144.5/531 share which is equal to 7 Bigha 4 Biswa10 Biswasi situated at Village Budhanpur, Tehsil Banur, Distt SAS Nagar, Mohali	M/s Jai Shree Poultries & Sh. Rahul Mittal S/o Sh. Rajinder Mittal & Sh. Rohit Mittal S/o Sh. RajinderMittal
		CHANDIGARH	Sector 21C, Chandigarh										
1326	CHANDIGARH			Punjab	ANWAR HUSAIN	NOT APPLICABLE	Residential belonging to Mr. Anwar hussain S/O Mr. Mohamad Hussain & Mrs. Rani Began W/O Mohamad Hussain, Flat No. 674, Second Floor ECO Green Colony Phase 2, Vill. Gulbargh MC DeraBassi - 140506 Distt: SAS Nagar (Mohali) admeasuring 735.11 Sq Feet.	NOT APPLICABLE	1526000.00	SUB STANDARD	16.03.2023	Residential belonging to Mr. Anwar hussain S/O Mr. Mohamad Hussain & Mrs. Rani Began W/O Mohamad Hussain, Flat No. 674, Second Floor ECO Green Colony Phase 2, Vill. Gulbargh MC DeraBassi - 140506 Distt: SAS Nagar (Mohali) admeasuring 735.11 Sq Feet.	Mr. Anwar hussain S/O Mr. Mohamad Hussain & Mrs. Rani Began W/O Mohamad Hussain
		CHANDIGARH	INDUSTRIAL AREA PHASE-1										
1327	CHANDIGARH			Haryana	Shree Krishna Trading	MRS.SHEENAM W/O KULDEEPAK SHARMA	M/S SHREE KRISHNA TRADING AGENCY 2100-D,Guru Nanak Pura, Baldev Nagar Ambala City Haryana-134007	16/246,Barnala Road, Jai Maa Market Ambala City Haryana-134007	1696000.00	SUB STANDARD	27.09.2022	1.Property bearing H.No 2270 B, situated at village Dhankour,H.B. No.61,Tehsil Ambala Cantt & Distt. Ambala	Mr. Kuldeepak s/o Sh. Bindran Sharma
		CHANDIGARH	Ambala Cantt			MR.GAURAV KUMAR		MR.GAURAV KUMAR 94/1497,Ward No 2 Baldev Nagar Ambala Haryana-134007					

Display of information - Secured assets possessed under the SARFAESI Act, 2002													
Sl no	ZO	RO	BRANCH	STATE	BORROWER NAME	GUARANTOR NAME (WHEREVER APPLICABLE)	REGISTERED ADDRESS OF THE BORROWER	REGISTERED ADDRESS OF THE GUARANTOR(Wherever applicable)	Outstanding Amount ( In Rs)	Asset Classification	Date of Asset Classification	Details of security possessed	Name of the Title Holder of the security possessed
1328	CHANDIGARH			Haryana	Mukesh Nainiwal S/o Desh Raj Nainiwal	NOT APPLICABLE	Mukesh Nainiwal S/o Desh Raj Nainiwal, H NO. 108, Punjabi Bagh, Ambala Cantt - 133001	NOT APPLICABLE	1312000.00	SUB STANDARD	30.04.2019	Single storied residential house on plot bearing part of Khasra No. 2/18/7/3/18/17 situated at Vakya Rakba Village Kardhan now known as Punjabi Bagh, Ambala Cantt - 133001	Mukesh Nainiwal S/o Desh Raj Nainiwal
		CHANDIGARH	AMBALA - CANTONMENT										
1329	CHANDIGARH			Haryana	Sunil Kumar	Shri Ram Singh S/o Shri Ram Swaroop	RAJA VIHAR COLONY, NEAR TOPKHANA BAZAR VILLAGE TUNDLA, TEHSIL DISTT : AMBALA	Shri Ram Singh S/o Shri Ram Swaroop  H No. 630, GaganViharTundla, Kalarheri	477000.00	SUB STANDARD	30.09.2019	Residential Property, North side part of Plot No. 59, Part of Khasra No. 20/11 Tundla, 46 Raja Vihar Colony, Near Topkhana Bazar Village Tundla, Tehsil & Distt : Ambala	Sunil Kumar
		CHANDIGARH	AMBALA - CANTONMENT										
1330	CHANDIGARH			Haryana	RAKESH KUMAR S/O SADHU RA	Mrs.Poonam Rani W/O Rakesh kumar	Rakesh Kumar Sharma S/o Sh. Sadhu Ram 1074, Assanwali Gali, Devi Bhawan Bazar, Jagadhari, Yamuna Nagar, Haryana ,PIN CODE: 135003	Mrs.Poonam Rani W/O Rakesh kumar H no 1074, Assanwali Gali, Jagadhari, Yamuna Nagar PIN CODE: 135001	313699.12	SUB STANDARD	30.03.2020	HOUSE NO. 230, ASANSTREET . DEVI MANDIR BAZAR, JAGADHRI, DISTT YAMUNA NAGAR	RAKESH KUMAR S/O SADHU RA
		CHANDIGARH	JAGADHRI										
1331	CHANDIGARH			Haryana	DES RAJ NIRMAL KUMARI	NOT APPLICABLE	Shop Bearing AMC no 1249, situated at Patti Suba Akbarpur Now known as Hira Motor Market, Near Haryana Motor Market, Ambala City	NOT APPLICABLE	205505.89	SUB STANDARD	31.03.2021	Shop Bearing AMC no 1249, situated at Patti Suba Akbarpur Now known as Hira Motor Market, Near Haryana Motor Market, Ambala City	DES RAJ NIRMAL KUMARI
		CHANDIGARH	Ambala Sarafa										
1332	CHANDIGARH			Haryana	PAWAN KUMAR S/O MILKHI RAM	NOT APPLICABLE	Mr Pawan Kumar S/o Sh Milkhi Raj /o VPO Akbarpur, Tehsil Naraingarh, Distt Ambala, Haryana	NOT APPLICABLE	763000.00	SUB STANDARD	31.05.2017	Residential property in Khewat 210, Khatauni 221, Khasra No. 13//2/12(2-0) of 1/40 share i.e land measuring 01 Marla, Khewat 296, Khatani 312, Khasra No. 13/ /2/2(0-9) of 4/9 share i.e land measuring 04 Marla Total area 05 Marla situated at Village Akbarpur, Hadbast No. 305, Tehsil Naraingarh, Distt Ambala, Haryana as per regd sale deed no. 2846/1 dated 17.11.2015 in the name of Ms Pushpa Devi W/o Sh Milkhi Raj	Mrs Pushpa devi W/o Sh Milkhi Raj
		CHANDIGARH	NARAINGARH										
1333	CHANDIGARH			Haryana	MAA BALA SUNDRI TRADERS	Sh. Subhash Chander S/o Sohan Lal	M/s Maa Bala Sundri Traders Prop: Sh. Bhupinder Singh S/o Sh. Bachan Singh Devi Mandir Road, Village Mullana District Ambala Pin Code: 133203	Sh. Subhash Chander S/o Sohan Lal Near Gurunanak Darwar, Shahabad.District- Kurukshetra	1300000.00	SUB STANDARD	30.04.2022	PLOT NO 8,VILLAGE TANGAIL, H.B. NO 88, SUB TEHSIL MULLANA DIST. AMBALA	Sh. Bhupinder Singh S/o Sh. Bachan Singh
		CHANDIGARH	Polytechnic Chowk Ambala City										
1334	CHANDIGARH			Punjab	VIRENDER SINGH PUNDIR S/O mr Gambhir Singh Pundir	NOT APPLICABLE	VIRENDER SINGH PUNDIR S/O MR. GAMBHIR SINGH PUNDIR HNO 145, BATRELA PIND SECTOR 41 CHANDIGARH PIN CODE 160036	NOT APPLICABLE	1371661.21	SUB STANDARD	30.11.2020	SHIV CITY BEHLOLPUR COLONY NEAR GURUDWARA BEHLOLPUR TEHSIL KHARAR DIST SAS NAGAR, MEASURING 75 SQ YARD AREA COMPRISED IN KHATAT NO 353/347/385 KHASRA NO 260(4-0) 'S3/160 SHARE RAKBA 1 BISWA 10 BISWASI VILL BEHLOLPUR HADBAST NO 23 TEHSIL AND DIST MOHAL	VIRENDER SINGH PUNDIR S/O MR. GAMBHIR SINGH PUNDIR
		CHANDIGARH	DHANAS										
1335	CHANDIGARH			Haryana	GUDDI W/O RAJINDER KUMAR	NOT APPLICABLE	Residential Belonging to Mrs. Guddi, Khewat No 326/476, Khasra no 58/20(8-0) H.N 357, Vill. Mubarakpur, Tehsil Derra bassi, Dist Mohali Punjab	NOT APPLICABLE	1181000.00	SUB STANDARD	07.02.2021	Residential Belonging to Mrs. Guddi, Khewat No 326/476, Khasra no 58/20(8-0) H.N 357, Vill. Mubarakpur, Tehsil Derra bassi, Dist Mohali Punjab	GUDDI W/O RAJINDER KUMAR
		CHANDIGARH	PANCHKULA SEC - 20										
1336	CHANDIGARH			Haryana	Satish Goyal & Smt Seema Goyal	NOT APPLICABLE	Mr. Satish Goyal S/o Sh. Rajinder Goyal, R/o Flat no 504, Tower No 10, Royal Estate Zirakpur, Dist. Mohali Punjab	NOT APPLICABLE	730000.00	SUB STANDARD	31.07.2019	Residential property bearing Khewat/Khatauni No 562/815-816, Khasra No 21//4/2/1, (1-16), 5/1(2-1), 7/1(3-16),6/1(2-8),3/2/1(0-10), piece 5, rakba 10 kanal 11 marla its 15/189 9share which is equal to 1 marla 6 sarsahi situated at Vill. Lohgarh In the name of Smt. Seema Goyal W/o Sh. Satish Kumar	Smt. Seema Goyal W/o Sh. Satish Kumar
		CHANDIGARH	PANCHKULA SEC - 20										
1337	CHANDIGARH			Haryana	NEERAJ KUMAR S/ O VIJAY KUMAR	NOT APPLICABLE	Residential Plot No. 3 in Khata Khatouni No. 1985/2451, Khasra No. 77/1/7,2,2/2,9/1,78//5, khasra/Khatuni no. 1421/1812, Khasra No. 77/1/2,3/1. VPO Barara Disst : Ambala	NOT APPLICABLE	1123000.00	SUB STANDARD	10.06.2016	Residential Plot No. 3 in Khata Khatouni No. 1985/2451, Khasra No. 77/1/7,2,2/2,9/1,78//5, khasra/Khatuni no. 1421/1812, Khasra No. 77/1/2,3/1. VPO Barara Disst : Ambala	NEERAJ KUMAR S O VIJAY KUMAR
		CHANDIGARH	NARAINGARH										
1338	CHANDIGARH			Punjab	KRISHAN KUMAR	NOT APPLICABLE	1.Mr Krishan Kumar S/o Sh Jiwash Jha House No 3713, Thathera Wala Mohalla, Kharar, Mohali	NOT APPLICABLE	1288000.00	SUB STANDARD	17.12.2019	Residential Plot No 50, measuring 900 sq ft at Survey no. Kh/Khat No. 141/144 Khasra 322(3-1), 324/2 (3-18), Hadbast No. 188, Dream Homes, Near Guru Nanak Colony, Badala Road, Kharar, Distt SAS Nagar	Smt Renuka W/o Sh Krishan Kumar and Sh Krishan Kumar s/o Sh Jiwash Jha
		CHANDIGARH	SHF, CHANDIGARH										

Display of information - Secured assets possessed under the SARFAESI Act, 2002													
Sl no	ZO	RO	BRANCH	STATE	BORROWER NAME	GUARANTOR NAME (WHEREVER APPLICABLE)	REGISTERED ADDRESS OF THE BORROWER	REGISTERED ADDRESS OF THE GUARANTOR(Wherever applicable)	Outstanding Amount ( In Rs)	Asset Classification	Date of Asset Classification	Details of security possessed	Name of the Title Holder of the security possessed
1339	CHANDIGARH	CHANDIGARH	PANCHKULA, SEC-14	Punjab	S S VENTURES	NOT APPLICABLE	M/s SS Ventures (Proprietor- Mrs. Seema Ashok Babbar D/O Mr. Ashok Kumar Babbar) ADD: Shop No. 154, Phase-II, Ind Area, Panchkula, Haryana PIN CODE:134113	NOT APPLICABLE	1074000.00	SUB STANDARD	01.03.2021	Residential property belonging to Mr.Sanjeev Kumar s/o Sh Santokh Singh, situated at H.No. 80, First Floor, Kailash Enclave, Village Sadhemajra, MC & tehsil Derabassi, SAS Nagar, Mohali, Punjab.MEASURING113.89 Sq. Yds.SITUATED AT H.No. 80, First Floor, Kailash Enclave, Sadhemajra, MC & tehsil Derabassi, SAS Nagar, Mohali, Punjab.	Mr..Sanjeev Kumar s/o Sh Santokh Singh,
1340	CHANDIGARH			Haryana	ANIL KUMAR SO JAI KUMAR	Anil Kumar S/o Sh. Lakhmir Singh	Anil Kumar S/o Sh. Lakhmir Singh Village Kalalmajri, PO Shahzadpur, Tehsil Naraingarh, District Ambala.	Sh. Ashok Kumar S/o Sh. Ram Chandra (Guarantor) House No. 189, Ward No. 12, Panjlasa Chowk, Tehsil Naraingarh, District Ambala	1250000.00	SUB STANDARD	30.03.2020	Residential property in Khewat 8 min Khatauni 9 min Khasra No. 46//7(8-0) of 96/2880 share i.e. land measuring 05 Marla 03 Sarsahi situated at Plot No. 15, Hadbast No. 259, Village Bhopoli, Shahzadpur, Tehsil Naraingarh, District Ambala, Haryana vide Mutation No. 2747	Smt. Poonam W/o Sh. Anil Kumar
1341	CHANDIGARH	CHANDIGARH	DHANAS		AMRIK SINGH S/O GURDEV SI	NOT APPLICABLE	Mr Amrik Singh S/O- Gurdev Singh ADD:H No 82, Village- Jhampur, Distt- SAS Nagar PIN CODE:140301 Contact no.- 9876457771	NOT APPLICABLE	1509669.24	SUB STANDARD	30.11.2020	Mr Amrik Singh(Owner of the Property), situated at H.No. 82, Jhampur Terhsil & distt SAS Nagar MEASURING 76 SQ yard area comprised in khata no. 258/292 khasra no. 25//5(8-0)'s 5/320 share measuring 0-2.1/2 marlas , hadbast no. 22, Teh & Distt SAS Nagar, Mohali	Mr Amrik Sing
1342	CHANDIGARH				RUCHI SINGLA	Suchi Kanwar Thakur	Mrs Ruchi Singla W/o Binay Singla H No. 739, Sector 21Panchkula - 134112 Haryana	Suchi Kanwar Thakur W/o Om Parkash Thakur H No. 739, Sector 21 Panchkula - 134112 Haryana	1126000.00	SUB STANDARD	30.06.2019	EMD of residential Plot No. 85 eden City Near Darpan City, Kharar SAS Nagar, Punjab	Mrs Ruchi Singla W/o Binay Singla
1343	CHANDIGARH	CHANDIGARH	PANCHKULA SEC - 20	Haryana	Hanif	NOT APPLICABLE	Mr. Hanif S/o Sh. Rajput Khan, R/o H no. 59, Dhanas Chandigarh	NOT APPLICABLE	914000.00	Doubtful	28.02.2022	Residential property sirtuated a 271-8 measuring 00Kanal, 01 marla, 06 sarsahi, Bearing khewat/khatauni No 186/210, Khasra no 30//6//2(5-18),7(8-0), 14(7-12),15(7-12), Pieces 4, being 15/5238 share out of land measuring29 kanal 02 marla at Govind nagar mauja jhampur, SAS nagar Mohali Punjab	Hanif
1344	CHANDIGARH			Chandigarh	Birender Kaur	Mr. Harpreet Singh S/o Mr. Mohinder Singh	Ms. Birinder kaur D/o Mr Baljinder singh ADD (1) : Flat no 281 first floor TDI City sector 110-111 SAS Nagar Mohali Punjab , ADD (2) : R/O E 580 Azad Nagar Sirhind Road Patiala 147001, ADD (3) : R/O E 512 Azad Nagar Patiala 147001, ADD (4) : House no 7 street no 1 Ghuman Nagar Patiala 147004	Mr. Harpreet Singh S/o Mr. Mohinder Singh (Guarantor) ADD : R/o E 512 Azad Nagar Patiala 147001	2515000.00		17.10.2023	Independent Floor No. 281 first floor, Built up Area 1322 Sq ft. TDI city sector- 111 SAS Nagar Mohali Punjab	Ms. Birinder kaur D/o Mr Baljinder singh
1345	CHANDIGARH	HISSAR	CHARKHI DADRI	Haryana	RADHE SHYAM POULTRY FARM	NOT APPLICABLE	CHARKHI DADRI	NOT APPLICABLE	3200000.00	SUB STANDARD	03.01.2023	Poultry farm and Land measuring 13K-18M,1/6 share out of Khewat No 130 Khatoni No 161-165 rectangles and killa no 78//14/2(5-8),15(8-0),16(2)(6-4),17/1(1-16),79//10(6-12),11(5-12),54//6/2(3-0),54//15(7-7),54//16(8-0),55//20/2(5-0),21(7-19)54//6/1(0-14),55//9(8-0),10(7-10),11/1(0-13),22/1(1-15), out of total land measuring 83K-10M and land measuring 03K-3M,1/6 share out of khewat no 248 khatoni no 322 rectangles and killa no 55//11/2(3-6),12(8-0),19(6-4),20/1(0-1)22/2(1-10) out of total land measuring 19K-01M according to jamabandi 2011-12 mutation no 1142 dated 07.08.2014 situated in the revenue estate of vill Ghikara Teh and distt charkha Dadri Total land = 13K-18M+03K-03M= 17K-01M	Mr Radhe shyam S/o Mr chander Bhan and Mr Shyam Phool S/o Mr Chander Bhan
1346	CHANDIGARH	HISSAR		Haryana	MADAN LAL POULTRY FARM	NOT APPLICABLE	CHARKHI DADRI	NOT APPLICABLE	1500000.00		14.05.2023	Poultry farm and land measuring 06K-19M,1/12 share out of Khewat No 130 Khatoni No 161-165 rectangles and killa no 78//14/2(5-8),15(8-0),16/2(6-4),17/1(1-16),79//10(6-12),11(5-12),54//6/2(3-0),54//15(7-7),54//16(8-0),55//20/2(5-0),21(7-19)54//6/1(0-14),55//9(8-0),10(7-10),11/1(0-13),22/1(1-15), out of total land measuring 83K-10M and land measuring 01K-11M,1/12 share out of khewat no 248 khatoni no 322 rectangles and killa no 55//11/2(3-6),12(8-0),19(6-4),20/1(0-1)22/2(1-10) out of total land measuring 19K-01M according to jamabandi 2011-12 mutation no 1142 dated 07.08.2014 situated in the revenue estate of vill Ghikara Teh and distt charkha Dadri Total land = 06K-19M+01K-11M= 16K-20M=17K	Mr Madan lal S/o Mr chander Bhan and Mr Sandeep Kumar S/o Mr Chander Bhan
1347	CHANDIGARH	HISSAR	12472-Dharuhera	Haryana	Balaji Enterprises Prop Tanu Sharma	NOT APPLICABLE	DHARUHERA	NOT APPLICABLE	24991000.00	SUB STANDARD	31.12.2019	EMD of Industrial Land at Jhajjar Road Rewari Mauja tehsil and distt Rewari owned and possessed by Mr Narender Kuma	Sh. Jitender Kumar & Sh. Narender Singh

Display of information - Secured assets possessed under the SARFAESI Act, 2002													
Sl no	ZO	RO	BRANCH	STATE	BORROWER NAME	GUARANTOR NAME (WHEREVER APPLICABLE)	REGISTERED ADDRESS OF THE BORROWER	REGISTERED ADDRESS OF THE GUARANTOR(Wherever applicable)	Outstanding Amount ( In Rs)	Asset Classification	Date of Asset Classification	Details of security possessed	Name of the Title Holder of the security possessed
1348	CHANDIGARH	HISSAR		Haryana	Bharti Farms India Pvt Ltd	NOT APPLICABLE	PLOT NO 198210 NEAR BHARTI HATCHERY SAFIDON ROAD VPO BUDHAKHERA TEHSIL SAFIDON JIND	NOT APPLICABLE	62500000.00	Doubtful	04.01.2023	Hatchery Unit spread over land measuring 120 kanal 11 marla situated at internal street/ rasta which bifurcated from main Budha Khera - Hoshiyar Pur - Butani (Butani) road at a distance of app. 1.5 Kms from Main Jind - Safidon SH/ near village Hoshiyar Pur at a distance of app. 7 to 8 acres from main Bhutani Road, near village Hoshiyar Pur within revenue estate vill. Hoshiyar Pur, Tehsil Pillukhera, distt Jind, Haryana in the name of Sh. Jitender Kumar & Sh. Narender Singh	Sh Narendra Kumar
1349	CHANDIGARH	HISSAR		Haryana	Bharti Research and Breeding Farm	NOT APPLICABLE	VPO BUDHA KHERA TEHSIL SAFIDON JIND	NOT APPLICABLE	126000000.00	Doubtful	23.04.2023	Hatchery Unit spread over land measuring 81k-14m situated within revenue estate of vill. Budha Khera, teh Safidon, distt Jind, Haryana, vide mutation no. 2519 sanctioned on 30.01.2012 by A. C. II Grade and Jamabandi for the year 2007-2008	RAVINDER KUMAR, JITENDER KUMAR AND NARENDER SINGH
1350	CHANDIGARH	HISSAR		Haryana	Davendra Feeds India Pvt Ltd	NOT APPLICABLE	PLOT NO 198 210 NEAR BHARTI HATCHERY SAFIDON ROAD VPO BUDHAKHERA TEHSIL SAFIDON JIND	NOT APPLICABLE	83000000.00	Doubtful	30.12.2022	Industrial land and feed mill building with in khewat no 67 khata no 83 R No 43 Killa no 11(8-0),12(8-0),19(8-0),20(8-0),21/1(6-18),22/1/1(3-10) total land area being 42K-8M situated at village Jaipur Safidon road tehsil Safidon Distt Jind haryana	Sh Jitender Kumar and Sh Narender Kumar
1351	CHANDIGARH	HISSAR		Haryana	Shree Shyam Multispeciality Hospital	NOT APPLICABLE	OPP HDFC BANK , KARNAL ROAD, ASSANDH,HARYANA	NOT APPLICABLE	45003000.00	Doubtful	29.4.2023	NON-AGRICULTURE LAND - MEASURING 06 KANAL, 12 MARLA 07 SARSAI LAND I.E. APPROX. 3741.75 SQ. YARDS, SITUATED AT KEWAT NO 347 KHATONI NO 442, KEWAT NO 348 KHATONI NO 443, KEWAT NO 352 KHATONI NO 449	Mrs. Poonam Rani W/o Narender Singh
1352	CHANDIGARH	HISSAR		Haryana	Vansh Communications	NOT APPLICABLE	MS VANSH COMMUNIVCATION SHYAMNAGAR PATIALA CHOWK JIND HARYANA	NOT APPLICABLE	1952645.00	SUB STANDARD	29.10.2016	Residential land and building measuring 45.00 sq. yrds situated at near Muraba No. 126, Killa No. 26 & 27, House No. 620/7, Shyam Nagar Colony, Near Ashok Book Depot Wali Gali, The & Distt Jind, Haryana	HARINDER KUMAR SO OM PARKASH
1353	CHANDIGARH	HISSAR		Haryana	Veer Hatcheries	NOT APPLICABLE	VILLAGE PADA TEHSIL ASSAND KARNAL	NOT APPLICABLE	119558000.00	Doubtful	25.04.2023	Khewat no 558 Min/527, Khatoni no 786min, vill Padha Teh Balah Distt Karnal; khewat no 558 Min/527 Khatuni no 786min, Vill Padah The Balah Distt Karnal; Khewat no 173/163 Khatuni no 196 Rect no 34 vill Safidon The Safidon Distt Jind	Ms Rajbala W/o Late Sh Prithvi Singh; Ms Rajbala W/o Late Sh Prithvi Singh; Mr Narender Singh S/o Late Sh Prithvi Singh
1354	CHANDIGARH	HISSAR		Haryana	Aman Kumar	NOT APPLICABLE	S/O DEV RAJ H NO 236 INDERPURI MOHALLA MAIN GALI SHIV CHOWK SIRSA	NOT APPLICABLE	2062427.00	Doubtful	14.01.2022	Residential Property comes under Khewat No.2623, Khata No. 3023, Muraba No. 85, Killa No. 21/2(5-10)22(7-7) 23/1(4-12), in the name of Sh. Aman Kumar S/o Dev Raj measuring 238.63 sq. yards situated at near Mehta Bricks, Kiln-Rangri Road, Vill. Khaja Khera, Sirsa, Haryana	Sh. Aman Kumar
1355	CHANDIGARH	HISSAR		Haryana	Asha Rani	NOT APPLICABLE	WO RAKESH KUMAR H NO 425 WARD NO 19 BHATIA COLONY FATEHABAD	NOT APPLICABLE	1500000.00	SUB STANDARD	28.05.2023	Residential building measuring 90.75 sq yards situated at Ward no-15, Near Lord Shiva School, Adarsh Colony, Tehsil Ratia, Fatehabad, Haryana	ASHA RANI WO SH RAMESH KUMAR
1356	CHANDIGARH	HISSAR		Haryana	Karesia Traders	NOT APPLICABLE	BEHIND MANJHU PETROL PUMP SIRSA ROAD FATEHABAD	NOT APPLICABLE	1200000.00	SUB STANDARD	23.09.2022	Residential building measuring 90.75 sq yards situated at Ward no-15, Near Lord Shiva School, Adarsh Colony, Tehsil Ratia, Fatehabad, Haryana	ASHA RANI WO SH RAMESH KUMAR
1357	CHANDIGARH	HISSAR		Haryana	Satbir	NOT APPLICABLE	SO RAM SWAROOP, JAWAHAR NAGAR,ADAMPUR	NOT APPLICABLE	736573.00	SUB STANDARD	28.06.2022	esidential property being House under khewat no 1292 Khatoni no 1704, khasra No 182/17/14(0-3), 7/15(0-3) Rakba 0K-6M situated at vakya mouja Khara Barwala gali no 1 Near Silver city and Vishvakarma Aara Daroli road, Tibba Basti Jawahar Nagar Tehsil mandi Adampur Distt Hisar Haryana	Satbir
1358	CHANDIGARH	HISSAR		Haryana	Mukesh Kumar	NOT APPLICABLE	S O RAMESH KUMAR H NO 222 WARD NO 4 BALMIKI MOHALLA SAFIDON	NOT APPLICABLE	1000152.00	SUB STANDARD	17.05.2022	Mr. Mukesh S/o Mr. Ramesh Kumar, land which is part of khewat no.1103, khata no. 1291, Abadi Gaushala Wali Colony, Balmiki Basti, inside M C Limit, Safidon District- Jind	Mr. Mukesh S/o Mr. Ramesh Kumar
1359	CHANDIGARH	HISSAR		Haryana	Vinod Kumar Bansal	NOT APPLICABLE	S/O MATHURA PARSHAD H NO 23/3 WARD NO 14 GALI NO 12A SHYAM VATIKA AGGARSAIN COLONY SIRSA	NOT APPLICABLE	1232177.00	Doubtful	11.08.2023	Commercial property owned by Sh Vinod Kumar S/o Mathura Prasad situated at Shop No.09, Old House Tax No.418 & House Tax Unit No. B-12/312, New House Tax Unit No. SR5/B-12/1261, Area Under Railway Fatak & Elina Mall, Hisar Road, Sirsa, Distt. Sirsa, Haryana	Vinod Kumar S/o Mathura Prasad
1360	CHANDIGARH	HISSAR		Haryana	Sharma Mill Store	NOT APPLICABLE	NARWANA	NOT APPLICABLE	1600000.00	SUB STANDARD	31.01.2021	property being shop no 02 situated near Govt School Kalayat Matour Road Kalayat district Kaithal Haryana	Smt Urmila Sharma W/o Sh Charan Das
1361	CHANDIGARH	HISSAR		Haryana	Daya Kishan Govt Contractor	NOT APPLICABLE	HOUSE NO. 1357 SECOND FLOOR SECTOR 2 JHAJJAR	NOT APPLICABLE	2058773.00	SUB STANDARD	31.12.2020	Residential building owned by Sh. Daya Kishan S/o Om Parkash measuring 90 sq yards situated near Barhi Road, Gali No. 2, Chikara Colony, Bahadurgarh, Distt. Jhajjar, Haryana	DAYA KISHAN SO OM PARKASH
1362	CHANDIGARH	HISSAR		Haryana	Ashoka Ayurvedic Pharmacy	NOT APPLICABLE	VPO RAHARA TEH ASSANDH KARNAL	NOT APPLICABLE	23617000.00	Doubtful	04.08.2022	Residential Land - belonging to Smt. Sushila Devi w/o Sh.Ashok Kumar, area 15 Marla Or 450 Sq yards, situated at Khewat no. 1343, Khatoni No. 1929, Rect No. 158, Killa No. 24(7-7) ), Near Cambriz school, Khijrabad Road , Assand, Dist Karnal, Haryana; Residential Land and building - belonging to Sh. Ramesh Kumar S/o Sh. Shyam Singh, area 152.77 Sq yards, situated at khewat no. 3279, khatoni no 220, Ram Nagar, Near Salwan Road, Assandh, Dist Karnal, Haryana; Residential Land - belonging to Smt. Sanju Devi W/o Sh. Ramesh Kumar, area 12.5 Marla or 375 Sq yards, situated at Khewat No. 1343, khaton no. 1929, Rect. No. 158, Killa No. 24(7-7), Near Cambriz school, Khijrabad Road , Assand, Dist Karnal, Haryana; Industrial cum residential Building - belonging to Smt. Sushila Devi w/o Sh.Ashok Kumar, area 13.75 Marla or 412.50 sq yards, situated at Kewat No. 44, Khatoni No. 112, Khasra No. 665(1-5),666(1-2),1000(0-2), Village Rahara, Tehsil Assand, Dist Karnal, Haryana	Smt. Sushila Devi w/o Sh.Ashok Kumar; Sh. Ramesh Kumar S/o Sh. Shyam Singh; Smt. Sanju Devi W/o Sh. Ramesh Kumar; Smt. Sushila Devi w/o Sh.Ashok Kumar

Display of information - Secured assets possessed under the SARFAESI Act, 2002													
Sl no	ZO	RO	BRANCH	STATE	BORROWER NAME	GUARANTOR NAME (WHEREVER APPLICABLE)	REGISTERED ADDRESS OF THE BORROWER	REGISTERED ADDRESS OF THE GUARANTOR(Wherever applicable)	Outstanding Amount ( In Rs)	Asset Classification	Date of Asset Classification	Details of security possessed	Name of the Title Holder of the security possessed
1363	CHANDIGARH	HISSAR	17821-Jind	Haryana	Yashpal Singh	NOT APPLICABLE	S O SHYAM SINGH H NO 1476 BADRA PATTI WARD 8 RAHRA TEH ASSANDH DIST KARNAL	NOT APPLICABLE	6711000.00	Doubtful	28.02.2022	Commercial Land and Building - belonging to Yaspal Singh, Ashok Kumar, Ramesh Kumar - all s/o sh. Shyam Singh, situated at, 5/55 share of Khewat no 3299/3306, Khata no 4538, a Double storey commercial property with basement, Karnal road, Opposite New Grain Market, Main Gate, Assandh, Under M.C limits of Assandh, dist. Karnal, area 5 marlas or 150 sq yd,	YASHPAL SINGH , ASHOK KUMAR & RAMESH KUMAR
1364	CHANDIGARH	HISSAR	24201-Adampur	Haryana	Subhash s/o Sh Om Parkash	NOT APPLICABLE	H NO 78 KHARA BARWALA KISHANGARH TEH ADAMPUR DISTT HISAR	NOT APPLICABLE	731258.00	SUB STANDARD	31.05.2021	Property being Residential Plot No. 87 having Khewat No. 591, Khasra No. 177/ /2 (8-0), being 3/320 share i.e 1.5 Marla and Khewat No. 597, Khasra No. 151/ /22/1/2/2 (4-0) being 3/240 share i.e 1.5 Marla total measuring 3 Marla (95 Sq. Yds.) situated at near Daroli Road, Kirti Nagar, Mauja Khara Barwala, Tehsil Adampur, District- Hisar	SUBHASH SO SH OM PARKASH
1365	CHANDIGARH	HISSAR	ROHTAK 05692	Haryana	MA SARSINSA STEELS PVT LTD	NOT APPLICABLE	507 5TH FLOOR PLOT NO 8 MANGLAM PARADISE MANGLAM PLACE SECTOR 3 ROHINI DELHI 110085	NOT APPLICABLE	340128000.00	Doubtful	10.09.2023	Property measuring 1008 sq yrds situated at Property No A-59, Khasra No. 100/2/2, Swaran Park, Mundaka Industrial Area, Rohtak Road, Mundka Village, Delhi; Residential Free Hold Residential Apartment measuring 110.69 sq mtr situated at apartment No.232, on 5th Floor, Plot No. D-3, Tower no. F, Situated in New Town C.G.H.S Ltd- “Antriksh Apartment”, Sec-14 Extension, Rohini, Delhi	URMILA BINDAL WO NIRMAL BINDAL; DEEPAK BINDAL SO KRISHAN BINDAL
1366	CHANDIGARH	HISSAR	BAHADURGARH 04772	Haryana	RAJWANTI	NOT APPLICABLE	H.NO. 707 W.NO.7 NETAJI NAGAR LINEPAR BAHADURGARH JHAJJAR	NOT APPLICABLE	800000.00	SUB STANDARD	15.09.2017	Residential house measuring 100 sq yardsPart of Khewat No 71 Min 61, Khatni No 77 Min, rect & Killa No 30/1/2(2-4) 10/1(2-9), Gali No 1, situated near Govt Primary School, Across Railway Line, Netaji Nagar, Bahadurgarh, Distt. Jhajjar, Haryana	RAJWANTI WO SH SUBHASH
1367	CHANDIGARH	HISSAR	BHIWANI LOHARA RD 48300	Haryana	JANTA KIRYANA STORE	NOT APPLICABLE	BHIWANI	NOT APPLICABLE	500000.00	SUB STANDARD	29.09.2022	Commercial Property in form of Shop on GF only measuring 22.41 sq yrds bearing MC unit no. Y-2006/C & Y-2006/C-1 situated in Chiranjeev Colony, Near BTM Chowk, Distt. Bhiwani, Haryana	JAI PRAKASH SO RAM NIWAS
1368	CHANDIGARH	HISSAR	JHAJJAR 17841	Haryana	SHAKUNTLA DEVI WO VIKRAM SINGH	NOT APPLICABLE	HNO 298 GHOSIYAN MOHALLA	NOT APPLICABLE	1100000.00	SUB STANDARD	02.08.2022	PROPERTY HOUSE NO. 164, DEEWAN GATE, BAHADURGARH ROAD, MOHALLA GHOSIYAN, WARD NO.4, JHAJJAR	SHAKUNTALA DEVI WO VIKRAM SINGH
1369	CHANDIGARH	HISSAR	 NARWANA 54060	Haryana	SHRI RAM INDUSTRIES	NOT APPLICABLE	NARWANA	NOT APPLICABLE	1600000.00	SUB STANDARD	31.12.2019	Commercial Shop owned by Smt. Bohti Devi W/o Shri Ram measuring 107.89 sq yards situated at behind Cotton Mandi, Near Food Corporation Office, Shastri Nagar, Narwana, Distt. Jind	Smt. Bohti Devi W/o Shri Ram
1370	CHANDIGARH	HISSAR	NARWANA 54060	Haryana	SHEOKAND BRICKS CO	NOT APPLICABLE	NARWANA	NOT APPLICABLE	2353000.00	SUB STANDARD	31.03.2023	Commercial property owned by Sh. Satbir Singh S/o Suraj Mal & Sh. Saurabh Kumar S/o Sh. Satbir Singh Situated at Shop No 220-29 measuring 242 sq yds at New Sharma Nagar, Bhiwani Road, Gobindpura, Distt Jind, Haryana	Sh. Satbir Singh S/o Suraj Mal & Sh. Saurabh Kumar S/o Sh. Satbir Singh
1371	CHANDIGARH	HISSAR	REWARI 16701	Haryana	SHIV SHAKTI TRADING COMPANY	NOT APPLICABLE	PROP VINOD ADLAKHA MODEL TOWN NEAR BUS STAND CIRCULAR ROAD REWARI	NOT APPLICABLE	4500000.00	SUB STANDARD	03.01.2023	Equitable mortgage of property being commercial shop measuring 75 sq yards part of khasra no 312 situated near bus stand circular road Rewari in the name of Smt Malli Devi W/o Bhim Singh vide sale deed no 4546 dated 24.09.2004	Malli Devi W/o Bhim Singh
1372	CHANDIGARH	HISSAR	 SIRSA MAIN 35920	Haryana	AMARJIT SO SH JAGAN NATH	NOT APPLICABLE	H NO 346 SURAT GADIA CHOWK NEAR KHALSA HIGH SCHOOL SIRSA	NOT APPLICABLE	1200000.00	Doubtful	30.08.2023	Residential property owned by Mrs. Seema Rani W/o Amarjeet measuring 67.22 sq yards Situated at house tax unit no. 20/3793, gali no 12, Preet Nagar (Jagdambey Nagar), Begu road, Village Khajakhera Tehsil and distt Sirsa	Seema Rani W/o Amarjeet
1373	CHANDIGARH	HISSAR	BAWAL 60880	Haryana	JITENDER KUMAR SO BHAGAT SINGH	NOT APPLICABLE	WARD NO 8 NEAR YADAV MISTHAN BHANDAR BHOOP VIHAR DHARUHERA REWARI	NOT APPLICABLE	1935000.00	SUB STANDARD	31.11.2022	Residential building owned by Sh. Jitender & Sh. Birender S/o Bhagat Singh part of Khewat No. 532, Khatoni No. 569, Rect. No. 86, Killa No. 25//1/3, measuring 100 sq. yrds situated at Mouja Dharuhera, located at Ward no.8, Near Gyatri Mandir & Yadav Misthan Bhandar, Nandram Bass Pur Road, Teh. Dharuhera, Rewari, Haryana	JITENDER & BIRENDER
1374	CHANDIGARH	HISSAR	FATEHABAD 35470	Haryana	JAGDISH AND SONS	NOT APPLICABLE	FATEHABAD	NOT APPLICABLE	1800000.00	Doubtful	31.03.2023	Residential property measuring 253.33 sq. yrds. Owned by Smt. Roshni Devi w/o Sh. Jagdish Situated at House Bearing No. 14, Khasra No. 150//4/1/2(2-2), gali No. 2, Vaka Mauja Basti Bhiwa, Bhattu Road, Aggarwal Colony, Fatehabad, Haryana	Roshni Devi w/o Sh. Jagdish
1375	CHANDIGARH	HISSAR	NARNAUL 58110	Haryana	DINESH	NOT APPLICABLE	MOHALLA KHATIKA VPO BAWAL	NOT APPLICABLE	500000.00	Doubtful	31.08.2023	Residential building owned by Sh. Dinesh Kumar S/o Sh. Sajjan Singh measuring 130.00 sq. yards situated at Mohalla Gastiwara, (Deshmesh Nagar), Narnaul, Distt. Mahendergarh	DINESH
1376	CHANDIGARH	HISSAR	NARNAUL 58110	Haryana	SUBEY AUTO ELECTRIC WORKS	NOT APPLICABLE	NARNAUL	NOT APPLICABLE	1500000.00	SUB STANDARD	09.09.2021	Single Story Commercial shop comprised in and co-shared part of Khewat no 744,Khatoni no.749 and khasra No.1052 to 1055 & 3057/1 with a total land of 28-16 Biswa with her share 5/310th which works out to be 0.90 Biswa or 27.32 Sq. Yds. Is situated on main Singhana /Hero Honda Chowk -Nizampur road is in the name of Smt.Banarsy Devi W/o Sh. Hoshiyar Singh vide Sale deed No.1226 Dated 30/10/1995	Smt.Banarsy Devi W/o Sh. Hoshiyar Sing
1377	CHANDIGARH	HISSAR	NARWANA 54060	Haryana	MAMTA WO RAHUL	NOT APPLICABLE	HNO 60 WARD NO 7 KALAYAT KATHAL;	NOT APPLICABLE	2100000.00	SUB STANDARD	28.08.2022	Residential Plot owned by Smt. Mamta Sharma W/o Sh. Rahul Sharma measuring 200 sq. yards situated at Plot No. 107 near PNB Bank, Kulwant Nagar, Teh. Kalayat, Distt. Kaithal,	mt. Mamta Sharma W/o Sh. Rahul Sharma
1378	CHANDIGARH	HISSAR	REWARI 50000	Haryana	JAINARAIN TRADERS	NOT APPLICABLE	REWARI	NOT APPLICABLE	1018283.69	Doubtful	28.07.2023	Residential Property Situated in Kulwant Nagar Within Muncpal Limits Kalayat Teshil kalayat Distt Kaithal Measuring 200 sqyds (or 6.60 marlas i.e. 6.60/4511 shaof total land 225k 11m as per K/K/ no 1329/2042 mutation no 14076 jamabandi 2010-11 of village kalayat) location 107, is in the name of Smt Mamta Sharma wo Rahul Sharma vide Deed no 3652 dated 16/ /03/2016 mutation no 14083	Mamta Sharma wo Rahul Sharma
1379	CHANDIGARH	HISSAR	 50000- REWARI	Haryana	K S FASHIONS PROP TRIPT KUMAR	NOT APPLICABLE	REWARI	NOT APPLICABLE	2100000.00	SUB STANDARD	28.12.2022	Residential property consisting House bearing House Tax No.653/B, Measuring 205 Sq. Yards situated at Ajay Nagar, Tehsil & Distt: Rewari, Haryana vide Transfer Deed No.5482 dated 20.01.2017 in the name of Mr Tript Kumar S/o Late Sh. Kewal Ram	Tript Kumar S/o Late Sh. Kewal Ram
1380	CHANDIGARH	HISSAR	 UKLANA	Haryana	TAMANNA MEDICAL HALL	NOT APPLICABLE	BARHATTA APPROACH ROAD UKLANA MANDI DIST HISAR	NOT APPLICABLE	599000.00	Doubtful	28.10.2023	Commercial building owned by Sh. Raj Kumar D/o Sh. Deva Singh measuring 19.47 sq. yards situated at Ward No.4, Barhata, Prem Gali, Uklana Mandi, Sub Teh. Uklana Mandi, Distt. Hisar	Raj Kumar D/o Sh. Deva Singh

Display of information - Secured assets possessed under the SARFAESI Act, 2002													
Sl no	ZO	RO	BRANCH	STATE	BORROWER NAME	GUARANTOR NAME (WHEREVER APPLICABLE)	REGISTERED ADDRESS OF THE BORROWER	REGISTERED ADDRESS OF THE GUARANTOR(Wherever applicable)	Outstanding Amount ( In Rs)	Asset Classification	Date of Asset Classification	Details of security possessed	Name of the Title Holder of the security possessed
1381	CHANDIGARH	HISSAR	SIRSA 16871	Haryana	SUDHA BANSAL	NOT APPLICABLE	W/O VINOD BANSAL HNO 23/3 WARD NO -14 AGGARSAIN COLONY SIRSA	NOT APPLICABLE	1921000.00	Doubtful	04.02.2023	Property being residential house at new house tax unit no SR5/B-12/0380 Gali Shyam vatika wali Ward no 12-A, Nandan vatika, Poonia wali gali behind Maharaja Aggarsain Girls senior secondary school Aggarsain colony Sirsa Haryana measuring 326.66 sq yards	Sudha Bansal W/o Sh Vinod Kumar Bansal
1382	CHANDIGARH	HISSAR		Haryana	Shri Krishna food Beverages	NOT APPLICABLE	NANGAL CHOUDHERY	NOT APPLICABLE	200000.00	Doubtful	31.08.2023	Residential property in the name of smt Krishna devi w/o sh vikram singh khewat no 270 khatoni no -337 nangal kalian TEH NARNAUL DISTT MAHENDARGARH PIN NO- 123023 HARYANA	KRISHNA DEVI W/O VIKRAM SINGH
1383	CHANDIGARH	HISSAR	25001-Safidon	Haryana	Parveen Jain	NOT APPLICABLE	S/O: SURESH KUMAR JAIN,D.NO:WARD NO 13 HATT ROAD SAFIDON	NOT APPLICABLE	800000.00	Doubtful	10.11.2023	Residential building owned by Smt. Manju Jain wo Suresh Kumar measuring 64.00 sq. yards situated at House M.C.no. 128/13,at Adarsh nagar colony, Village- Singhpura, Near Khadi India, Hatt road, Tehsil Safidon and Disst Jind, Haryana	Manju W/o Sh. Suresh Kumar
1384	CHANDIGARH	HISSAR		Haryana	Manager Shab Dairy Farm	NOT APPLICABLE	BAHADURGARH	NOT APPLICABLE	13500000.00	SUB STANDARD	19.03.2018	Residential vacant plot owned by Smt. Roshni Devi W/o Sh. Jagannath khewat no 270 khatoni no -337 nangal kalian TEH NARNAUL DISTT MAHENDARGARH PIN NO- 123023 HARYANA	Smt. Roshni Devi W/o Sh. Jagannath; Pinki W/o Sh. Sukhbir Dhankhad
1385	CHANDIGARH	HISSAR	SIRSA 1687	Haryana	USHA NAGAR	NOT APPLICABLE	W/O RAJ KUMAR NAGAR HNO 538 NEW HOUSING BOARD COLONY BARNALA ROAD SIRSA	NOT APPLICABLE	433000.00	Doubtful	13.11.2023	Residential Property owned by Smt. Usha Nagar W/o Sh. Harsukh Ram measuring 75 sq yards situated at New House Tax No. B-15/1271, Lal Chand Hawaldar Wali Gali, Ward No. 1, Gali No. 4, Village Chattergarh Patti, Sirsa, Distt. Sirsa	Smt. Usha Nagar W/o Sh. Harsukh Ram
1386	CHANDIGARH	HISSAR		Haryana	BHARAT TIMBER AND STONE MERCHANT	NOT APPLICABLE	NANGAL CHOUDHERY	NOT APPLICABLE	1000000.00	Doubtful	29.06.2023	Commercial Building owned by Sh. Tara Chand S/o Nathu Ram measuring 48.88 sq. yds. situated at Within Khewat No.16, Khatoni No. 29, Killa No. 11//24(6-1), 25(5-7), 14//4/1(4-13), 5(8-0), 536(0-5), Dr. Naresh Wali Gali, Nangal Chaudhary, Mahendergarh	Tara Chand S/o Nathu Ram
1387	CHANDIGARH	HISSAR	25001-Safidon	Haryana	Narender Kumar	NOT APPLICABLE	S O NANAK CHAND H NO 417 WARD NO 10 ANTA COLONY SAFIDON	NOT APPLICABLE	1100000.00	Doubtful	08.06.2023	Residential double story building owned by Smt. Sarla Devi W/o Sh. Nanakchand measuring 70.00 sq. yards situated at Diwan Colony, Teh. Safidon & Distt. Jind	Smt. Sarla Devi W/o Sh. Nanakchand
1388	CHANDIGARH	HISSAR		Haryana	RAJESH KUMAR SO JUGTI RAM	NOT APPLICABLE	HOUSE NO 244/13 AZAD NAGAR TOHANA	NOT APPLICABLE	1000000.00	SUB STANDARD	30.11.2022	Residential Property owned by Smt. Simran Kaur W/o Sh. Rajesh Kumar measuring 75.00 sq yrds situated at Gillan Wali Dhani, Ward no 14, Bhuna Road	Smt. Simran Kaur W/o Sh. Rajesh Kumar
1389	CHANDIGARH	HISSAR	TOHANA46390	Haryana	NAHAR SINGH SO INDER SINGH	NOT APPLICABLE	H NO 252 GUPTA COLONY NEAR NAIN DAIRY TOHANA DISTT FATEHABAD HARYANA	NOT APPLICABLE	1000000.00	SUB STANDARD	30.06.2016	Residential Property measuring 96 sq yards situated at MCK No. 252C/3, Gupta Colony, Near Nain Diary, Tohana, Distt. Fatehabad, Haryana	Mrs. Kuldeep Kaur W/o Nahar Singh
1390	CHANDIGARH	HISSAR		Haryana	ANGREJ SINGH SO JEET SINGH	NOT APPLICABLE	H NO 173/2 W NO 18 GEETA MANDIR ROAD BHATIA COLONY FATEHABAD	NOT APPLICABLE	1500000.00	SUB STANDARD	08.09.2022	Residential Property owned by Sh. Angrej Singh S/o Sh. Jeet Singh measuring 121 sq. yards comprised Khasra No. 268//4(7-7)	ANGREJ SINGH S/O JEET SINGH
1391	CHANDIGARH	HISSAR	JIND 17821	Haryana	RAMESH KUMAR SO SHYAM SINGH	NOT APPLICABLE	VILLAGE RAHARA 73 ASSANDH KARNAL	NOT APPLICABLE	1600000.00	Doubtful	30.04.2023	Land and building belonging to Mr. Ramesh Kumar S/o Sh. Shyam Singh measuring 1k 15m being or 1058.75 sq. yards. 1/25 share of total land 44k 02m comprised in Khewat No.48/43 Khata No.100 R.N. 115K.N.9(1-13)12(8-0)13(7-11) R.N.215 K.N.3/2(-2)4(6-7)7/2(6-0)8(8-0)9/1(4-9) situated in the revenue estate of Village Assandh, Karnal (as per the Registered Released Deed no.1002 dated 22-06-2012	Mr. Ramesh Kumar S/o Sh. Shyam Singh
1392	CHANDIGARH	HISSAR		Haryana	GURU NANAK ENTERPRISES	NOT APPLICABLE	NARWANA	NOT APPLICABLE	1279000.00	SUB STANDARD	31.12.2022	Residential property situated at mirdha patti Behind Chotu Ram Park narwana, District Jind,measuring 79 sq yds, vide sale deed no 3539 dt 15/09/2017 and mutation no 26312 owner AMREEK SINGH SO GURJANT SINGH.	AMREEK SINGH SO GURJANT SINGH.
1393	CHANDIGARH	HISSAR	NANGAL CHAUDHARY 17982	Haryana	SNEHLATA WO SH SHIVCHARAN	NOT APPLICABLE	VILL. NUNIAWAL TEH. NARNAUL MAHENDERGARH	NOT APPLICABLE	1979000.00	SUB STANDARD	14.12.2021	Residential property in form of triple storey residential House measuring 250 sq. yards bearing no. 264 is situated at Sector 1 Part 1, HUDA, Narnaul, Tehsil Narnaul, Distt Mahendergarh, Haryana in the name of Smt. Sneh Lata W/o Sh. Shiv Charan	Smt. Sneh Lata W/o Sh. Shiv Charan
1394	CHANDIGARH	HISSAR		Haryana	KISAN DAIRY FARM	NOT APPLICABLE	SIRSA	NOT APPLICABLE	2151000.00	Doubtful	30.06.2023	Milk Dairy i.e. Khewat No. 631min//604 Khatuni No. 822, Khasra No. 115//14/2(4-0) 15(7-12) 16(7- 12) 17(8-0), 116//10/1(3-6) Kite 5 Rakba 31k-0m & Khasra No. 115/119(8-0) 22/1(0-13) 23/1/1(0-11) Kite 3 (9-4) Kite11 Total Land 61k-16m Of Share 38/307 Rakba 7.65 Kanal, Situated At Dhani Sardar Pujara Singh, Village Bajekan, Sirsa, Teh. & Distt. Sirsa	Smt. Jaswinder Kaur W/o Malkeet Singh



Display of information - Secured assets possessed under the SARFAESI Act, 2002													
Sl no	ZO	RO	BRANCH	STATE	BORROWER NAME	GUARANTOR NAME (WHEREVER APPLICABLE)	REGISTERED ADDRESS OF THE BORROWER	REGISTERED ADDRESS OF THE GUARANTOR(Wherever applicable)	Outstanding Amount ( In Rs)	Asset Classification	Date of Asset Classification	Details of security possessed	Name of the Title Holder of the security possessed
1395	CHANDIGARH	HISSAR	SEC 13 HISAR 16671	Haryana	ANSHU WO RAJESH DHILLON	NOT APPLICABLE	W/O MR RAJESH DHILLON H NO 25 BLOCK NO 1 BADHORI MOHALLA VPO PABRA TEHSIL HISAR	NOT APPLICABLE	21466000.00	SUB STANDARD	28.06.2023	Go-Down Land Property Further, Part A - Smt. Krishnawati W/o Sh. Gyan Chand S/o Sh. Ludiand Chand is the owner of total land measuring 12K-13M vide Sale Deed No. 5821 Dated 16/03/2012 & Sale Deed No. 5817 Dated 16/03/2012 in which land measuring 6 Kanal 7 Marla is comprised in Khewat no. 5651//5167, khatauni no. 6426 min, Khasra no. 341//21/1/1(1-10), 25min East (1-9) Khewat no. 6667//6129 Khatauni no. 7555 min Khasra no. 388//5 min East (1-12), 389//1/3 (1-6) Further, Land Measuring 6 Kanal 6 Marla is comprised in Khewat No. 5651 & 5167 Khatauni no. 6426 min Khasra no. 341//11/1 (1-10), 20/2 (1-12), 342//15 min, East (1 -12), 16min East (1 -12). Part B -Smt. Krishnawati W/o Sh. Gian Chand Slo Sh. Ludiand Chand, Smt. Anshu W/o Sh. Rajesh Dhillion S/o Sh. Karan Singh & Smt. Vaishali Mehtani W/o Sh. Sandeep Mehtani S/o Sh. Atam Parkash Mehtani is the owner of total land measuring 10 Kanal 9 Marla Vide Sale Deed No. 2454, Dated 22/02/2010, Sale Deed No. 5818, Dated 16/03/2012 & Sale Deed No. 2451, Dated 22/02/2010 in which 6 Kanal 8 Marla of land comprised in Khewat no. 5167, Khasra no. 341//1min west (1-12), 10/2 min west (1-12), 342//6 min East (3-4) Further, 2 Land Measuring 2 Kanal 9 Marla is comprised at Khewat No. 4491/4088, Khatoni no. 5137 Khasra No. 388//6/1(2-9) And, 2/3 Part of Land Measuring 4 Kanal 16 Marla is comprised in Khewat no. 5167, Khasra no. 342//6 min West (4-16) i.e 1 Kanal 12 Marla Part No. C- Smt. Vaishali Mehtani W/o Sh. Sandeep Mehtani S/o SH. Atam Parkash Mehtani is the owmer of total land measuring 12 Kanal 11 Marla Vide Sale Deed No. 5816 Dated 16/03/2012 & Sale Deed No. 5815 Dated 16/03/2012 in which land measuring 6 Kanal 3 Marla is comprised in Khewat no. 565 1/5167, Khatuni no. 6426 min, Khasra No. 342//25 min West (2 19), 342//15 min, East (1 -12), 16min East (1 -12).	Smt. Krishnawati W/o Sh. Gian Chand Slo Sh. Ludiand Chand, Smt. Anshu W/o Sh. Rajesh Dhillion S/o Sh. Karan Singh & Smt. Vaishali Mehtani W/o Sh. Sandeep Mehtani
1396	CHANDIGARH	HISSAR		Haryana	MITTAL PESTICIDES	NOT APPLICABLE	FATEHABAD	NOT APPLICABLE	11260000.00	SUB STANDARD	30.10.2023	Commercial Property owned by Smt. Ruchi W/o Sh. Mangat Ram S/o Sh. Sham Lal (181.5 Sq. Yds) & Smt. Sunaina Rani W/o Sh. Sunil Kumar S/o Sh. Ronak Ram (181.5 Sq. Yds.) Measuring 363 Sqyds, Situated at Ward No. 24, Near Anaj Mandi & Ashirwad Palace, Kharati Road, Tower Wali Gali, Officers Colony, Batra Colony, Fatehabad	by Smt. Ruchi W/o Sh. Mangat Ram S/o Sh. Sham Lal (181.5 Sq. Yds) & Smt. Sunaina Rani W/o Sh. Sunil Kumar S/o Sh. Ronak Ram (181.5 Sq. Yds.)
1397	CHANDIGARH	HISSAR	BAHADURGARH 04772	Haryana	SUNEEL KUMAR BHARDWAJ	NOT APPLICABLE	H NO 297/9 GALI NO 5 AGGARWAL COLONY BAHADURGARH JHAJJAR	NOT APPLICABLE	4400000.00	Doubtful	18.10.2023	Double storey House measuring 172 sq yards and total covered area 1080 sq ft on the Ground floor and covered area of 720 sq ft on the First Floor with RCC build up on the first floor situated at PLOT NO-2/26 Opp Shiv Mandir, Anaj Mandi, Malgodam Road within MC Area of Bahadurgarh, jointly in the name of Mr. Sunil Kumar Bhardwaj S/o Sh. Mewa Ram Sharma, Mr. Mewa Ram Sharma & Mr. Anil Bhardwaj S/o Mewa Ram Sharma	Mr. Sunil Kumar Bhardwaj S/o Sh. Mewa Ram Sharma, Mr. Mewa Ram Sharma & Mr. Anil Bhardwaj S/o Mewa Ram Sharma
1398	CHANDIGARH	HISSAR		Haryana	SUNEEL KUMAR BHARDWAJ	NOT APPLICABLE	H NO 297/9 GALI NO 5 AGGARWAL COLONY BAHADURGARH JHAJJAR	NOT APPLICABLE	5556000.00	Doubtful	18.10.2023	Residential property admeasuring 175 sq. yards or 3406 sq. ft total covered area situated at Khewat No. 43, Khata No. 273, Khasra No. 2535(1-11) H. No. 199/31, Ashok Nagar, Near Brahi Phatak, Bahadurgarh, Distt. Jhajjar, Haryana - 124507 within MC, Bahadurgarh	Mr. Sunil Kumar Bhardwaj S/O Mewa Ram Sharma, Mrs. Yogesh Bhardwaj W/O Sunil Kumar Bhardwaj, Mr. Mewa Ram Sharma S/O Kishori Lal, Mrs. Saroj Devi W/O Mewa Ram Sharma, Mr. Anil Bhardwaj S/O Mewa Ram Sharma and Mrs. Priti Sharma W/O Anil Bhardwaj
1399	CHANDIGARH	HISSAR	BAHADURGARH 04772	Haryana	BRIJWASI ENTERPRISES	NOT APPLICABLE	C/O YOGESH SHARMA SHOP NO 2 MAL GODAM ROAD SHIV MURTI BAHADURGARH JHAJJAR	NOT APPLICABLE	900000.00	Doubtful	03.01.2023	Commercial + residential (triple storied) property situated at part of khewat no 736 khatoni no 1029 mustkil and killa no 48/14/3, 14/4 situated near Bahadurgarh railway station, Bahadurgarh measuring 130 sq. yds	Sh. Mewa Ram S/o Sh. Kishori Lal, Sh. Devi Ram S/o Sh. Kishori Lal and Smt. Saroj Devi W/o Sh. Mewa Ram Sharma
1400	CHANDIGARH	HISSAR		Haryana	BRIJWASI CYCLE STORE	NOT APPLICABLE	PROP SUNIL K BHARDWAJ NAHARA NAHARI ROAD NEAR RAILWAY CROSSING BAHADURGARH JHAJJAR	NOT APPLICABLE	39600000.00	Doubtful	30.11.2022	EMD of Residential land and building (one and half Storey) situated at plot no 36 & 37, Khewat no68/54 khata no 74 killa no27/26, 49/5/1 mouja parnala Johri Nagar, Line Paar, Bahadurgarh, measuring 165 sq. yds.;	Smt. Saroj Devi W/o Sh. Mewa Ram Sharma
1401	CHANDIGARH	HISSAR	BHIWANI(LOHARA RD) 48300	Haryana	SHRI SHYAM COTTON AND OIL MILL	NOT APPLICABLE	HALUWAS HALUWAS BHIWANI	NOT APPLICABLE	10006000.00	SUB STANDARD	28.07.2023	Industrial Property in form of Oil Mill on Plot / Land measuring 08 Kanals 19 Marlas i.e. 179/282 share of land measuring 14 Kanals 02 Marlas comprised in Khasra No. 74//21/2 (6-18) & 22 (7-4) situated at Mauja Haluwas, Tehsil and Distt. Bhiwani, vide Sale Deed No. 6819, dated 05.08.2019	Sh. Harish Goyal S/o Sh. Shyam Sunder
1402	CHANDIGARH		PIMS,JALANDHAR	PUNJAB	HI-MECH INDUSTRIES	1.Mr Rajneesh Chatrath S/O Kuldip Singh Chatrath R/O 13-A Cool Road, Gurjepal Nagar, Jalandhar. 2.Mr Sanjeev Chatrath S/O Kuldip Singh Chatrath R/O 13-A Cool Road, Gurjepal Nagar, Jalandhar	E 14 Industrial Area Jalandhar City	13-A Cool Road, Gurjepal Nagar, Jalandhar	46220000.00	Doubtful	24-06-2019	EMG Of Factory Land & Building, Situated At E-14, Industrial Area, Near Sodhal Mandir, Jalandhar	Mr Rajneesh Chatrath, Mr Sanjeev Chatrath And Mr Ritu Deepak Chatrath S/O Mr Kuldeep Singh Chatrath
1403	CHANDIGARH	JALANDHAR	Nakodar	PUNJAB	Prem Kumar	NA	H.No 5921, Ward No. 8, Mohalla Guru Nanak Pura, Nakodar, District Jalandhar	NA	1407757.95	Doubtful	04-01-2020	Residential admeasuring 4 Marlas - 4 Sarsai Situated at VPO Sharakpur, Tehsil Nakodar, District Jalandhar	PREM KUMAR



Display of information - Secured assets possessed under the SARFAESI Act, 2002													
Sl no	ZO	RO	BRANCH	STATE	BORROWER NAME	GUARANTOR NAME (WHEREVER APPLICABLE)	REGISTERED ADDRESS OF THE BORROWER	REGISTERED ADDRESS OF THE GUARANTOR(Wherever applicable)	Outstanding Amount ( In Rs)	Asset Classification	Date of Asset Classification	Details of security possessed	Name of the Title Holder of the security possessed
1404	CHANDIGARH	JALANDHAR	PURHIRAN - UBI	PUNJAB	SUBA SINGH SO MAGHAR SINGH	1.Gurmit Kaur W/O Sh. Suba Singh 2.Dev Prakash S/O Sh. Suba Singh	R/O Village Tanuli P.O. Arhana Khurd Teh. & Distt. Hoshiarpur (Punjab)	R/O Village Tanuli P.O. Arhana Khurd Teh. & Distt. Hoshiarpur (Punjab)	255518.89	Doubtful	30-04-2018	A residential house situated in Village Tanuli, P.O. Arhana Khurd, Teh. & Distt. Hoshiarpur, Measuring 3 kanal R/O Village Tanuli P.O. Arhana Khurd, Teh. & Distt. Hoshiarpur (Punjab)	GURMIT KAUR W/O SUBA SINGH
1405	CHANDIGARH	JALANDHAR	HOSHIARPUR - ECB	PUNJAB	RAJ KUMAR YADAV	Mr.Harinder Singh S/o Aroor Singh	R/o Village Shergarh Teh.&Distt Hoshiarpur-146001	R/o 7, Village Niazian, Distt Hoshiarpur, Punjab - 146001	309759.50	Doubtful	25-04-2019	Property measuring 3 marlas 219 square feetsituated in the revenue estate of village Shergarh, Tehsil and district Hoshiarpur	RAJ KUMAR YADAV
1406	CHANDIGARH	JALANDHAR	GARDIWALA - ECB	PUNJAB	SUKHWINDER SINGH	Mrs Baljit Kaur w/o Jaswant Singh	Village Kotli, PO Bhunga, District Hoshiarpur	Hno 87, Village Kotli, PO Bhunga, District Hoshiarpur	623028.00	Doubtful	22.02.2019	RESIDENTIAL PROPERTY MEASURING 1 Kanal - 2 Marla, Situated at Village Kotli, HB No. 504, PO Bhunga, District Hoshiarpur	BALJIT KAUR W/O SUKHWINDER SINGH
1407	CHANDIGARH	JALANDHAR	JALANDHAR MAIN - UBI	PUNJAB	BALWINDER SINGH SANDAL	NA	H No. 2, Satnam Colony, Abadi of Allipur, Jalandhar	NA	165630.26	Doubtful	14-11-2018	Residential House no. 1, Satnam Colony, Abadi of Allipur, Jalandhar owned by Sh Balwinder Singh	BALWINDER SINGH
1408	CHANDIGARH	JALANDHAR	NAKODAR	PUNJAB	VINOD KUMAR	NA	H.No B-1/127, Mohalla Flain Wala, Nurmahal, District Jalandhar, Punjab	NA	1300000.00	Doubtful	30-11-2019	Residential House & Plot measuring 3 Marlas Situated at Sant Nagar, Village Sharakpur, HB No. 24, Tehsil Nakodar, District Jalandhar	VINOD KUMAR
1409	CHANDIGARH	JALANDHAR	PURHIRAN - UBI	PUNJAB	HARJINDER KUMAR SO DARSHAN KUMAR	a)Kamaljit Kaur W/O Hardayal Singh b)Mr Aman Avtar Sidhu s/o Hardayal Singh	Ekta Nivas, St. No. 4, Saroop Nagar, Distt. Hoshiarpur, Punjab	Ekta Nivas, St. No. 4, Saroop Nagar, Distt. Hoshiarpur, Punjab	1272358.59	Doubtful	01-05-2019	All part and parcel of Property measuring 4 Marla 232 Sq. Ftsituated in the revenue estate of Village Khawaspur, Hadbast No. 246, Teh. & Distt. Hoshiarpur	HARJINDER KUMAR
1410	CHANDIGARH	JALANDHAR	Nakodar	PUNJAB	Gurpreet Singh	NA	Hno. 6335, Ward No. 15,Mohalla Guru Nanak Pura Nakodar, Jalandhar	NA	754466.00	Doubtful	22-08-2019	Land and building Commercial cum Residential Shop admeasuring 01 Marla - 02 Sarsai (320 Sq.ft)Situated near kapurthala Road, Village Nakodar -2, Tehsil Nakodar, District Jalandhar	HARPREET KAUR W/O GURPREET SINGH
1411	CHANDIGARH	JALANDHAR	Jalandhar EAB	PUNJAB	Mr. Sanchit Sobti	NA	VPO NURPUR GT ROAD PATHANKOT ROADJALANDHAR	NA	1698387.00	Doubtful	30.07.2016	Belonging To Mr Sanchit Sobti s/o Sandeep Sobti situated at House built on Area Measuring 5 Marla, Situated At Village Noorpur, Tehsil & Dist Jalandhar	Mr Sanchit Sobti s/o Sandeep Sobti
1412	CHANDIGARH	JALANDHAR	Jalandhar EAB	PUNJAB	Mr. sandeep Sobti	NA	VPO NURPUR GT ROAD PATHANKOT ROADJALANDHAR	NA	1883000.00	Doubtful	29.11.2016	BELONGING TO SANDEEP KUMAR SOBTI SITUATED AT VILLAGE JADLA PRATHAM,TEHSIL AMB DIST UNA ,HIMACHAL PRADESH	SANDEEP SOBTI
1413	CHANDIGARH	JALANDHAR	Jalandhar EAB	PUNJAB	M/s. Lager International	1.Mr. Sandeep Sobti S/o Satpal Sobti, 2.Mrs. Supriya 3.Mr. Sanchit Sobti 4.Ms. Surabhi Sobti	M/s Lager International Castings Rep by its Proprietor Mr. Sandeep Sobti (HUF) Residing at Sobotnagar, VPO Nurpur, Pathankot Road, Jalandhar	R/o 62, Green Park Nagar, Jalandhar	81098211.00	Doubtful	31.03.2016	Property measuring 10 Kanals 1 Marlas 3 Sarsai situated at manakrai, Bhogpur Road Hadbast No. 29, Dist Jalandhar	SUPRIYA SOBTI W/O SANDEEP SOBTI
1414	CHANDIGARH	JALANDHAR	Nakodar	PUNJAB	Harpreet Kaur	NA	Hno. 6335, Ward No. 15,Mohalla Guru Nanak Pura Nakodar, Jalandhar	NA	2016959.00	Doubtful	16-08-2019	Residential property admeasuring 06 MarlaSituated at Sant Nagar, Village Sharakpur, Tehsil Nakodar, District Jalandhar	HARPREET KAUR
1415	CHANDIGARH	JALANDHAR	Nakodar	PUNJAB	Majer Mattu	NA	R/o Patti Bhoja, VillBilga, Tehsil Nakodar, Jalandhar - 144036	NA	2133830.99	Doubtful	26-08-2019	Residential property / Land and building measuring 8 Marla situated at Vill. Sharakpur, Hadbast No. 24, Tehsil Nakodar, District Jalandhar	MAJER MATTU
1416	CHANDIGARH	JALANDHAR	Nakodar	PUNJAB	Sunita	NA	R/o Vill Mandiala, Sohat Jagir, Tehsil Nakodar, Jalandhar	NA	2006478.00	Doubtful	06-09-2019	Building built on land measuring 07 Marla hadbast no. 24, Situated at Sant Nagar, Village Sharakpur, Tehsil Nakodar, District Jalandhar	SUNITA
1417	CHANDIGARH	JALANDHAR	CHANDAN NAGAR, JALANDHAR - UBI	PUNJAB	GARG TRADERS	Sh. Kamal Kishore s/o Panna Lal	R/o Village Reru, Near Shiv Mandir, Jalandhar	R/o Village Reru, Near Shiv Mandir, Jalandhar	9981777.96	Doubtful	16.06.2017	Residential property /land and building measuring 9.63 Marla situated at Vill. Reru, Near Balle Balle Farm in the name of Sh Kamal Kishore	KAMAL KISHORE
1418	CHANDIGARH	JALANDHAR	MAHILPUR - UBI	PUNJAB	BALI SHOE STORE	Parveen Bali w/o Ved Bhushan Bali	Village Chak Kataru, PO Barian Kalan Tehsil Garhshankar, District Hoshiarpur	Village Chak Kataru, PO Barian Kalan Tehsil Garhshankar, District Hoshiarpur	949990.94	Doubtful	31-07-2017	Residential plot at ward no.8,HB no.308;village Mahilpur;Tehsil- Garhshankar;Distt.-Hoshiarpur. Measuring 4 Marla in the name of Smt. Parveen Bali wo Sh.Ved Bhushan	SMT PARVEEN BALI
1419	CHANDIGARH	JALANDHAR	HOSHIARPUR - UBI	PUNJAB	SANTOSH HANDICRAFT & ARTF	NA	Ram Colony Camp, VPO Chauni Kalan District - Hoshiarpur	NA	2222630.05	Doubtful	28-02-2017	Equitable Mortgage of Factory Land and Building measuring 3 Kanal situated at Village Chauni Kalan, Chandigarh Road, Hoshiarpur	LAKHWINDER KAUR W/O PARMINDER SINGH
1420	CHANDIGARH	JALANDHAR	SULTANPUR LODHI	PUNJAB	GURU NANAK TRADERS	Mrs Anita w/o Tilak Raj	a.M/S Guru Nanak Traders Prop. Mr. Pawan Kumar Opposite Ber Sahib Road, Sultanpur Lodhi District - Kapurthala Punjab-144626	Mohalla Kardgaran Sultanpur Lodhi District - Kapurthala Punjab-144626	339358.21	Doubtful	28-02-2021	Commercial Plot property, Land measuring OK-1M-15 area 10x30 (300Sq Ft) situated in Friends Enclave, Near Talwandi Chowdhrian Road & Near Urban Estate, Village Alladad, Chak Hadbast no 138 Tehsil Sultanpur Lodhi District Kapurthala	Mrs. Anita W/o Tilak Raj S/o Jagdish Chand
1421	CHANDIGARH	JALANDHAR	PHAGWARA EAB	PUNJAB	PARAS INDIA	NA	M/s Paras India through Prop. Sh. Sunil Kumar s/o Sh Surinder Kumar, Baba Gadhia Khalwara road, Near Tip Top Tailor, Phagwara	NA	1800000.00	Doubtful	28-01-2020	Commercial cum Residential building measuring 5 marla Situated at Gali no. 1, Abadi Khalsa Enclave, Near Baba Gadhia, Phagwara Sharki, Tehsil Phagwara District Kapurthala	SUNIL KUMAR S/O SURINDER KUMAR

Display of information - Secured assets possessed under the SARFAESI Act, 2002													
Sl no	ZO	RO	BRANCH	STATE	BORROWER NAME	GUARANTOR NAME (WHEREVER APPLICABLE)	REGISTERED ADDRESS OF THE BORROWER	REGISTERED ADDRESS OF THE GUARANTOR(Wherever applicable)	Outstanding Amount ( In Rs)	Asset Classification	Date of Asset Classification	Details of security possessed	Name of the Title Holder of the security possessed
1422	CHANDIGARH	JALANDHAR	NAWANSHAHR - UBI	PUNJAB	M/S PREM PAL SURINDER PAL	1.Sh Surinder Pal 2.Sh Hitesh Gandhi s/o Prem Pal Gandhi	M/s Prem Pal Surinder Pal prop. Surinder Pal, Ghas Mandi, Nawanshahr, District SBS Nagar (Punjab)	Hno. 133/1241, Gali No. 2, Guru Angad Nagar, Chandigarh Road, Nawanshahr, District SBS Nagar	558205.12	Doubtful	31.07.2019	All that part and Parcel of Site measuring 0 Kanal 1 Mls. 1.5 Sar, situated at Arya Samaj Road, opposite Arya Samaj Mandir, Nawanshahr, District SBS Nagar	SURINDER PAL
1423	CHANDIGARH	JALANDHAR	PHAGWARA EAB	PUNJAB	Kashmir Singh	Mr Aman Kumar S/o Krishan Lal	Krishna Colony, Phillaur, Goraya, District Jalandhar, Punjab - 144409	B-1/704, New Market, GT Road, Goraya, Tehsil Phillaur, District Jalandhar - 144409	352190.43	Doubtful	30-12-2019	Residential cum Commercial Property measuring 05 Marlas situated in the revenue area of Village Atta, Mohalla Known as Krishna Colony, Tehsil Phillaur, District Jalandhar	KASHMIR SINGH S/O GURMAIL SINGH
1424	CHANDIGARH	JALANDHAR	PHAGWARA EAB	PUNJAB	SAI MOTORS	a)Mrs. Paramjit Kaur w/o Megh Singh b)Mr Lalit Kumar s/o Yadu Nath c)Mr Vijay Kumar s/o Yadu Nath	M/S SAI MOTORS PROP. PALWINDER SINGH SAKLANI S/O MEGH SINGH Opposite SBI, Aur, District Nawanshahr	r/o Village Sargundi, Phillaur, District Jalandhar - 144409	7882759.48	Doubtful	01.11.2019	Residential Land & Building Property (Semi Urban) measuring 24 marlas owned by Mr. Palwinder Singh Saklani (Proprietor) situated at Village Sargundi, Tehsil Phillaur Dist Jalandhar	PALWINDER SINGH
1425	CHANDIGARH	JALANDHAR	EAB-NAKODAR	PUNJAB	JASBIR SINGH	NA	Village Sharakpur, Tehsil Nakodar Punajb -144042	NA	740866.50	Doubtful	31-03-2021	Residential house admeasuring 7 marlas 8 sarsai situated at VPO Sharakpur , Nakodar-II, Teh Nakodar, Distt Jalandhar	JASBIR SINGH S/O RAM RATTAN
1426	CHANDIGARH	JALANDHAR	EAB-KAPURTHALA	PUNJAB	PAWANJIT SINGH	Mr Sukhdev Singh S/O Sh Om Parkash Omi	R/O Talwandi Mohma,Kapurthala-144601	Vill. Booh. P O Fattu DHINGA,Kapurthala	1446848.67	Doubtful	31.03.2021	Equitable Mortgage of land and Building on land measuring 4 marlas situated at Bakkar Khana Masit,Near Bakkar Khana Chowk,Kapurthala	SONIA W/O PAWANJIT SINGH
1427	CHANDIGARH	JALANDHAR	AB-NAKODAR	PUNJAB	MANOJ PARSAD	Mr. Nand Kishore s/o Ram Murti	Mohalla Sundar Nagar, Nakodar, Distt Jalandhar-144040	House No.681, Ward No. 01, Mohalla Krishan Nagar Nakodar, Distt Jalandhar-144040	1411091.09	Doubtful	26-07-2021	Residential House measuring 05 Marla 06 Sarsai, Situated at Mohalla Sundar Nagar, Tehsil Nakodar, Distt Jalandhar	MANOJ PRASAD S/O SHANKAR PRASAD
1428	CHANDIGARH	JALANDHAR	AB-NAKODAR	PUNJAB	MANOJ PARSAD	Mr. Nand Kishore s/o Ram Murti	Mohalla Sundar Nagar, Nakodar, Distt Jalandhar-144040	House No.681, Ward No. 01, Mohalla Krishan Nagar Nakodar, Distt Jalandhar-144040	1411091.09	Doubtful	26-07-2021	Residential House measuring 05 Marla 06 Sarsai, Situated at Mohalla Sundar Nagar, Tehsil Nakodar, Distt Jalandhar	MANOJ PRASAD S/O SHANKAR PRASAD
1429	CHANDIGARH	JALANDHAR	AB-NAKODAR	PUNJAB	MANOJ PARSAD	Mr. Nand Kishore s/o Ram Murti	Mohalla Sundar Nagar, Nakodar, Distt Jalandhar-144040	House No.681, Ward No. 01, Mohalla Krishan Nagar Nakodar, Distt Jalandhar-144040	1411091.09	Doubtful	26-07-2021	Residential House measuring 05 Marla 06 Sarsai, Situated at Mohalla Sundar Nagar, Tehsil Nakodar, Distt Jalandhar	MANOJ PRASAD S/O SHANKAR PRASAD
1430	CHANDIGARH	JALANDHAR	NAWAN SHAHR EAB	PUNJAB	CHARAN DAS SO SARWAN DASS	Mr. Rajinder Kumar So Veeru Ram	City In Heart Colony, Backside Of Aman Palace Rahon Distt Sbs Nagar-144517	Moh Khoshla Rahon Teh Nawanshahr Distt SBS Nagar-144517	1776277.00	Doubtful	04-03-2020	Residential Property measuring 9 Marlas Village Rahon, Tehsil Nawanshahr, Distt. S.B.S Nagar, Punjab,	CHARAN DAS SO SARWAN DASS
1431	CHANDIGARH	JALANDHAR	NAWANSHAHR DOABA	PUNJAB	NIRMALA THAKUR	Kuldip Singh s/o Ram Ditta	B-17/144, Dana Mandi, SBS Nagar, Nawanshahr - 144514	House no. 11/109, Mohalla Indra Puri, SBS Nagar, Nawanshahr - 144514	1089916.06	Doubtful	29-05-2020	Property measuring 07 Marla 05½ Sarasituated in Village Karyam, Tehsil and District Nawanshahr, District SBS Nagar	NIRMALA THAKUR W/O MANGAL SINGH
1432	CHANDIGARH	JALANDHAR	URBAN ESTATE PHASE II JALANDHA	PUNJAB	ASHOK KUMAR S O SH HARI CHAND	NA	Hno 5, Basti Danishmanda, Jalandhar	NA	669598.00	Doubtful	31.03.2021	Residential House no. 5, comprised in Khasra no.1164, Situated at Lasuri Mohalla, Basti Danishmanda, Jalandhar	ASHOK KUMAR S/O HARI CHAND
1433	CHANDIGARH	JALANDHAR	URBAN ESTATE PHASE II JALANDHA	PUNJAB	GOPAL S O KRISHAN LAL	Sh. Ravi Kumar s/o Garib Dass	Hno 101, Ishwar nagar Basti Sheikh, Jalandhar	Ward no. 196, Alipur Jalandhar	186885.64	Doubtful	31.03.2021	Residential House no. 101, Situated at Ishwar Nagar, Basti Sheikh, Jalandhar	GOPAL DASS S/O KISHAN LAL
1434	CHANDIGARH	JALANDHAR	GORAYA - ECB	PUNJAB	SAI TRADING	a)Mr Jagdish Kumar s/o Nirmal Chand b)Mr Bhupinder Kumar s/o Nirmal Chand c)Mr Nirmal Chand s/o Darshan Lal d)Mrs Kashmir Kaur w/o Nirmal Chand	Village Atta, Near DV School, PO Goraya, Tehsil Phillaur District Jalandhar, Punjab - 144409	R/o Village Atta, Tehsil Phillaur, District Jalandhar	1539368.43	Doubtful	18-07-2018	Residential Land and Building measuring 09.44 Marlasituated in the revenue area of Village Atta, Sub Tehsil Goraya, Tehsil Phillaur, District Jalandhar	Smt Kashmir Kaur w/o Nirmal Chand
1435	CHANDIGARH	JALANDHAR	AB-HOSHIARPUR	PUNJAB	SHRI HARI MEDICAL AGENCIES	Mr Balvinder Singh s/o Sh. Joginder Nath	Shop No.5, 2nd Block, Shri Guru Arjundev Complex, Medical Market, Bassi Khawaju, Hoshiarpur, Punjab-146001	H NO 316 St.- 4, Near Peer Madi Shah, Mohalla- Bassi Khawaju Hoshiarpur, PUNJAB	2110466.72	Doubtful	31-03-2021	EMG OF HOUSE measuring: 6M 14sq.ft, situated at Premgarh, Hoshiarpur	NARENDER KUMAR

Display of information - Secured assets possessed under the SARFAESI Act, 2002													
Sl no	ZO	RO	BRANCH	STATE	BORROWER NAME	GUARANTOR NAME (WHEREVER APPLICABLE)	REGISTERED ADDRESS OF THE BORROWER	REGISTERED ADDRESS OF THE GUARANTOR(Wherever applicable)	Outstanding Amount ( In Rs)	Asset Classification	Date of Asset Classification	Details of security possessed	Name of the Title Holder of the security possessed
1436	CHANDIGARH	JALANDHAR	AB-HOSHIARPUR	PUNJAB	DINESH SAREEN	Mr Varun Kumar S/o Satish Kumar	C/O Balaji Enterprises, Phagwara Road, Opposite Dana Mandi, Hoshiarpur	Bajwara Ring Road , New Dhobi Ghat Hoshiarpur. PUNJAB	2199444.44	Doubtful	31-03-2021	EMG if Property measuring 4M 262 Sq.ft, situated at Khawaspur, Hoshiarpur	DINESH SAREEN S/O KEWAL KRISHAN SAREEN
1437	CHANDIGARH	JALANDHAR	AB-HOSHIARPUR	PUNJAB	JATINDER SINGH	Mr Joga Singh S/o Mohinder Singh	Backside Desh Bhagat College, New Fatehgarh, Hoshiarpur PUNJAB	Gujratan , Gujratan Domeli Kapurthala, Phagwara PUNJAB	1300909.00	Doubtful	31.03.2021	EMG OF PROPERTY MEASURING 8 MARLA, situated at Sutheri , Hoshiarpur	SURJIT KAUR W/O JATINDER SINGH
1438	CHANDIGARH	JALANDHAR	AB-HOSHIARPUR	PUNJAB	BHUPINDER GANDHI	Mr. Raj Kumar S/O Sh. Hari Ram	H.no. 188 ward no 25 Mohalla Ralyan Khan Puri Gate, Hoshiarpur	House no 180 Khanpuri Gate, Ram Colony Camp District-Hoshiarpur	348799.89	Doubtful	31.03.2021	Double Storey House belongs to Mrs. Kavita Gandhi bearing property B-4-S-44/56 situated at Balmik Mohalla Khanpuri Gate, Hoshiarpur measuring 1M 6 Sarsai	KAVITA GANDHI W/O BHUPINDER GANDHI
1439	CHANDIGARH	JALANDHAR	AB-HOSHIARPUR	PUNJAB	KRISHAN KUMAR	Mr Joginder Pal S/o Sh. Bani Ram	Village and Post Office Nara Post, Dist. Hoshiarpur	Nara Post Office Nara Hoshiarpur	560974.10	Doubtful	31.03.2021	Residential property belongs to Mr. Krishan Kumar measuring 8M situated at Village Nara Tehsil and Distt Hoshiarpur	KRISHAN KUMAR S/O TOTA RAM
1440	CHANDIGARH	JALANDHAR	AB-HOSHIARPUR	PUNJAB	RIZWAN	Mr Mohammad Akram S/O Mohammad Aslam	House Number-217 Gali No. 8, Krishana Nagar Hoshiarpur	New Preet Nagar, Ravidass Nagar Hoshiarpur	3213513.49	Doubtful	31.03.2021	Residential property belongs to Mr. Rizwan measuring 5M 183 Sq.ft situated at Premgarh Road Hoshiarpur	RIZWAN S/O MOHAMMED AHMED
1441	CHANDIGARH	JALANDHAR	AB-HOSHIARPUR	PUNJAB	NARINDER CHOPRA	Mr Som Koundal S/O Sh. Des Raj	House no 355/1, Back side B.E.D College Arya nagar, Hoshiarpur PUNJAB-146001	Sai Enclave, Ward No.2 New Shukhiabad, Near Shiv Mandir, Hoshiarpur, PUNJAB	635191.00	Doubtful	30-04-2021	EMG OF HOUSE measuring: 6M 14sq.ft, situated at Premgarh, Hoshiarpur	NARENDER KUMAR
1442	CHANDIGARH	JALANDHAR	EAB-JALANDHAR	PUNJAB	PARAMJIT SINGH	Mrs Balvir kaur w/o Ranjit Singh	Hno 14, Cool Road, Gurjepal Nagar, Jalandhar Punjab	Hno 14, Cool Road, Gurjepal Nagar, Jalandhar Punjab	17909286.01	Doubtful	31-03-2021	Hno 155 (New 13-B), Gurjepal Nagar, Garha Vahind, Jalandhar in the name of Sukhjeet Kaur, extent 10 Marlas	SUKHJEET KAUR
1443	CHANDIGARH	JALANDHAR	KISHANGARH - ECB	PUNJAB	PARDEEP SINGH SO GURDEV SINGH	NA	R/O Village Sanghwal, VPO Kishangarh District Jalandhar -144301	NA	1231551.00	Doubtful	30-11-2020	Single Storey House built on land measuring 6 marlas comprised in Khasra 255,256 hadbast 116, situated at Kishangarh	AMRIT KAUR W/O PARDEEP SINGH
1444	CHANDIGARH	JALANDHAR	HOSHIARPUR - UBI	PUNJAB	HARNAM DASS SO PARAS RAM	Sh Bharat Bhushan s/o Sh. Som Nath	Prop. Mohalla Ravi Dass, Hoshiarpur	Hno B-23/618, Ravi Dass Nagar, Hoshiarpur	424247.20	Doubtful	01-09-2019	EMG of Property measuring 1 Kanal 0 Marla Situated at Village Premgarh, Hadbast No. 247, Tehsil and District Hoshiarpur	HARNAM DASS SO PARAS RAM
1445	CHANDIGARH	JALANDHAR	PURHIRAN	PUNJAB	SANDEEP SINGH SODHI SO GURSEWAK SINGH SODHI	Sushil Kumar Sharma s/o Brahm Dass	Address - HN 214, Tagore Nagar, Tehsil & Dist. Hoshiarpur, Punjab	H.N. 839, Gali no 08, Depo Wali Gali,Islamabad Hoshiarpur, punjab	707626.57	Doubtful	31.03.2021	EMG of property measuring 14 Marla 92 SQ.ft situated in revenue estate of village khawaspur, hadbast no 246, tehsil & dist. tehsil & dist Hoshiarpur	Sandeep singh sodhi so gursewak singh sodhi
1446	CHANDIGARH	JALANDHAR	AB-HOSHIARPUR	PUNJAB	THE KING QUEEN FASHION VILLA	Mrs Gurmeet Kaur W/o Sh. Surinder Singh	Near Govt. College Chowk, Sutheri Road, Hoshiarpur, Punjab-146001	House number B-21/100, Ward number 2, Bhawani Nagar, Ram Colony Camp Hoshiarpur	1127587.47	Doubtful	31.03.2021	Property belongs to Mrs. Gurmeet Kaur measuring: 5M situated at Village Salwara, Hoshiarpur	GURMEET KAUR WO SURINDER SINGH
1447	CHANDIGARH	JALANDHAR	AB-HOSHIARPUR	PUNJAB	QUEENS LAND	Mr Harminder Singh S/O Beant Singh	Red Road, Hoshiarpur, Punjab-146001	House no 12/15 ward no 10, Hargobind Nagar , Hariana Road, Hoshiarpur	191392.64	Doubtful	31.03.2021	Property belongs to Mr. Harminder Singh measuring: 6 M 168 sq.ft situated at Village Naloian Tehsil and Distt. Hoshiarpur	HARMINDER SINGH SO BEANT SINGH
1448	CHANDIGARH	JALANDHAR	ECB - JALANDHAR	PUNJAB	SARBJIT KAUR	NA	Hno 30, New Deol Nagar, Basti Sheikh, Tehsil & Distt Jalandhar	NA	2065927.52	Doubtful	31-03-2022	Residential Property, House No. 30, Measuring 6 marla situated at the Area Abadi New Deol Nagar, Basti Sheikh Tehsil and Distt. Jalandhar	SARABJIT KAUR W/O SHAMSHER SINGH
1449	CHANDIGARH	JALANDHAR	ECB - JALANDHAR	PUNJAB	SPIRE LEATHERS	Mrs Sarabjit Kaur w/o Shamsher Singh	07, Kartar Nagar Chowk, New Model House, Jalandhar	Hno 30, New Deol Nagar, Basti Sheikh, Tehsil & Distt Jalandhar	500073.28	Doubtful	31-03-2022	Residential Property, House No. 30, Measuring 6 marla situated at the Area Abadi New Deol Nagar, Basti Sheikh Tehsil and Distt. Jalandhar	SARABJIT KAUR W/O SHAMSHER SINGH
1450	CHANDIGARH	JALANDHAR	Jalandhar EAB	PUNJAB	JS Katra Rice Mills	1.Mr. Balraj Singh Kalra S/O Sh. Gurdial Singh 2.Mr. Avtar Singh S/O Sh. Jarnail Singh	M/S J. S. Kalra Rice Mills Rep By Its Partners Mr. Balraj Singh & Mr. Avtar Singh Situated At Village Chouhan, Block Adampur, Jalandhar	Village Chouhan, Block Adampur, Jalandhar	39338589.25	Doubtful	29-07-2016	Land measuring 55 Kanals 17 Marlas situated at Village Chauhan, Teshil Jalandhar (including land of 7K 17M where building is constructed) located at Village Chouhan, Post Adampur, Tehsil & Dist Jalandhar	Sh Avtar Singh s/o Jarnail Singh
1451	CHANDIGARH	JALANDHAR	AB-HOSHIARPUR	PUNJAB	SUMIT JAIN	NA	House no 126 navkar textiles Sillian Mohalla Nai Abadi Hoshiarpur	NA	759152.00	Doubtful	30-04-2021	Property belongs to Mr. Sumit Jain measuring 6M 5 Sarsai situated at Double storey house no 126 alongwith shop at Sillian Mohalla, Hoshiarpur	SUMIT JAIN S/O KANTI LAL JAIN
1452	CHANDIGARH	JALANDHAR	AB-HOSHIARPUR	PUNJAB	GURPREET KAUR	Ms Jaswinder Kaur D/o Gurbachan singh	House Number 20/312 Guru Nanak Nagar, Hoshiarpur	House Number 20/312 Guru Nanak Nagar, Hoshiarpur	1260112.21	Doubtful	26-07-2021	Property measuring 5M 140 Sq.ft. Khewat No 1137/1343,1138/1344,Khasra No 6066/5481 (3-10), 5482/1982 (1-3) situated at Sutehri, Hoshiarpur	GURPREET KAUR D/O GURBACHAN SINGH
1453	CHANDIGARH	JALANDHAR	HOSHIARPUR - EAB	PUNJAB	TALWINDER SINGH	NA	Streer No- 12A, Mohalla-Dashmesh Nagar (Khwaspur) , Hoshiarpur	NA	1952536.70	Doubtful	01-05-2022	Property measuring 2M 266 sq.ft situated at Khwaspur, Hoshiarpur	TALWINDER SINGH AND PARMINDER SINGH

Display of information - Secured assets possessed under the SARFAESI Act, 2002													
Sl no	ZO	RO	BRANCH	STATE	BORROWER NAME	GUARANTOR NAME (WHEREVER APPLICABLE)	REGISTERED ADDRESS OF THE BORROWER	REGISTERED ADDRESS OF THE GUARANTOR(Wherever applicable)	Outstanding Amount ( In Rs)	Asset Classification	Date of Asset Classification	Details of security possessed	Name of the Title Holder of the security possessed
1454	CHANDIGARH	JALANDHAR	AB-HOSHIARPUR	PUNJAB	Dreams and Prosperity	Jasbir Singh So Narinder	Vill Bhadwara Tehsil Fatehpur, Kangra, Himachal Pradesh	Ward Number 5 Vpo Thathal, Tehsil Amb Dist Una, Himachal Pradesh	4999771.00	Doubtful	29-12-2018	Commercial property measuring 253 Sq.mtr, village Badhwara Mauja Sunet, Tehsil Fatehpur, Distt Kangra	RAHUL CHAUHAN AND DINESH KUMAR
1455	CHANDIGARH	JALANDHAR	EAB-KAPURTHALA	PUNJAB	JATINDER KUMAR	NA	T/53, Ajit Nagar, Kapurthala	NA	896976.00	Doubtful	04.05.2022	Equitable Mortgage of property measuring 351 Sftsituated at Seenpur, Tehsil and District Kapurthala	JATINDER KUMAR S/O GULATI YADAV
1456	CHANDIGARH	JALANDHAR	HOSHIARPUR - EAB	PUNJAB	POOJA COLLECTION	NA	Gali no-06, New Civil Lines, Guru Nanak Avenue, Hoshiarpur PUNJAB	NA	2345644.74	Doubtful	15-10-2022	Property measuring 9M 87 sq.ftsituated at TP Scheme No 5, New Civil Lines (Premgarh) Hoshiarpur	POOJA KAPOOR WO PANKAJ KAPOOR
1457	CHANDIGARH	JALANDHAR	GARDIWALA - ECB	PUNJAB	SUKHDEV SINGH SO JOGINDER SING	NA	Village - Jia Sahota Kalan Post- Garhdiwala Teh- Dasua Distt- Hoshairpur	NA	598302.64	Doubtful	30.04.2022	Property Measuring 00K-06M-55 situated at village Jia Sahota Kalan Post Gardhiwla	SUKHDEV SINGH SO JOGINDER SING
1458	CHANDIGARH	JALANDHAR	BAJWARA	PUNJAB	PINDER KUMAR SO GIAN CHAND	Kiranjeet Singh Malhi s/o Partap Singh	Near Chunni Lal Hospital, Bajwara Kalan Hoshiarpur - 146023	Address - PO Nara, Bassi Karan, Sadhu Ashram, Hoshiarpur - 146021	1415107.03	Doubtful	31.03.2021	EMG of residential property measuring 10 Marla situated in the revenue estate of village Bajwara Kalan, Near Chunni Lal Hospital, Tehsil and District Hoshiarpur	Gian Chand s/o Wariyam Dass
1459	CHANDIGARH	JALANDHAR	JALANDHAR ECB	PUNJAB	SPORTS & FITNESS HUB PROP	Mr Amardeep Kumar s/o Manmohan Rai	Guru Complex Opp Speedways Showroom Near Tata Motor Service Centre Gt Road Jalandhar	H No 74 Guru Ram Dass Nagar Jalandhar 144004	869078.58	Doubtful	22-06-2022	Immovable Property Vacant Plot Measuring 1 Marla 148 Sqftand 1 Marla 238 Sqft(Each Marla -272 Sqft) Situated At Village Reru ,Tehsil And District Jalandhar	AMARDEEP KUMAR S/O MANMOHAN RAI
1460	CHANDIGARH	JALANDHAR	CHANDAN NAGAR JALANDHAR	PUNJAB	PARAS INDUSTRIAL CORPORATION	a)Mr Manjit Singh S/o Balwant Singh, b)Mrs Amarjit Kaur W/o Manjit Singh, c)Late Smt Surinder Kaur W/o Balwant Singh, d)Mr Gaganjot Singh s/o Sh Manjit Singh e)Mr Balwant Singh f)Mr Gulshan Kumar	Guru Nanak Nagar, Basti Shiekh , Jalandhar	WR 167, Guru Hargobind Nagar, Basti Sheikh, Jalandhar	1034449.69	Doubtful	31.03.2021	House No WR 167 (portion) situated at Guru Hargobind Colony, Basti Shiekh, Jalandhar measuring 03 Marlas 156 Sq.Feet	SURINDER KAUR W/O BALWANT SINGH
1461	CHANDIGARH	JALANDHAR	CHANDAN NAGAR JALANDHAR	PUNJAB	PARAS INDUSTRIAL CORPORATION	a)Mr Manjit Singh S/o Balwant Singh, b)Mrs Amarjit Kaur W/o Manjit Singh, c)Late Smt Surinder Kaur W/o Balwant Singh, d)Mr Gaganjot Singh s/o Sh Manjit Singh e)Mr Balwant Singh f)Mr Gulshan Kumar	Guru Nanak Nagar, Basti Shiekh , Jalandhar	WR 167, Guru Hargobind Nagar, Basti Sheikh, Jalandhar	1034449.69	Doubtful	25-11-2022	Property situated at Guru Nanak Nagar , Basti Danishmanda, Jalandhar measuring 4 Marla 9 Square feet (837 Square feet)	Mrs Amarjit Kaur W/o Mr Manjit Singh
1462	CHANDIGARH	JALANDHAR	NAWAN SHAHR EAB	PUNJAB	JASWINDER KUMAR	NA	VPO Saloh, SBS Nagar , Nawanshahr, Punjab - 144514	NA	1602973.76	Doubtful	01.10.2022	Property Measuring 10 Marla 06 SarsahiiSituated at Village Saloh, Tehsil Nawanshahr, District SBS Nagar	SHANTI W/O HUSSAN LAL
1463	CHANDIGARH	JALANDHAR	JALANDHAR MAIN - UBI	PUNJAB	PREETY OHRI W O KIRAN OHRI KI	NA	Hno B-4/462, Nai Abadi Hoshiarpur	NA	603102.24	Doubtful	29-08-2022	Flat No. 2 (G.F. Rights only) measuring 663 Sq.ft or 3.20 M(G.F. only) situated at JD Apartment, Kot Kalan, Jalandhar	PREETY OHRI W O KIRAN OHR
1464	CHANDIGARH	JALANDHAR	HOSHIARPUR - ECB	PUNJAB	NAUHARIYA RAM S/O BHAGAT RAM	Mrs Jagdish Kaur	Village Anandgarh, PO Mehlanwali, District Hoshiarpur PUNJAB	r/o Hno 522, Street No. 2, Kamalpur, District Hoshiarpur PUNJAB	147890.29	Doubtful	08-10-2022	Residential House Property measuring 8 Marla situated at Village Anandgarh, Post Office Mehlanwali, District Hoshiarpur	NAUHARIYA RAM S/O BHAGAT
1465	CHANDIGARH	JALANDHAR	VILLAGE CHUGATTI JALANDHAR	PUNJAB	JANTA POULTRY FARM	Mrs. Sonia w/o Rajpal Singh	Shop no 3, Near Railway Crossing Kot Ram Dass, Jalandhar 144009	House no 86 Randhawa Colony Village Ladhewali Jalandhar 144009	1469759.29	SUB STANDARD	18-04-2023	Property measuring four (4) marlas and twelve (12) square foot (1 Marla = 272 sqft) situated at house no 86situated at Abadi Village Ladhewali Tehsil and Distt Jalandhar	SONIA W/O RAJPAL SINGH
1466	CHANDIGARH	JALANDHAR	KAPURTHALA - EAB	PUNJAB	MARDAN SINGH	Mr Rajinder Kumar s/o Jagan Nath	No. B-241 Mohabat Nagar, Kapurthala, Punjab 144601 or Kapurthala Garbi	Kala Sanghian Road, Guru Arjun Dev Nagar, Kapurthala Punjab - 144601	946816.20	SUB STANDARD	31-03-2023	Property measuring 2.25 Marla situated at Kapurthala Garbi (Factory Area), Kapurthala Punjab	SMT MAMTA WO MARDAN SINGH
1467	CHANDIGARH	JALANDHAR	KAPURTHALA - EAB	PUNJAB	HARI NARAYAN MEHTA	MR.ARVIND KUMAR S/O BINDESHRI PARSHAD YADAV	AJIT NAGAR, KAPURTHALA, PUNJAB 144601	NEAR JATHERE WALA GURUDWARA, AJIT,NAGAR,KAPURTHALA, PUNJAB 144601	1382126.45	Doubtful	27-02-2023	Property measuring 4.50 Marlassigned at Abadi Factory area, Kapurthala, Punjab 144601	SMT BABITA DEVI WO HARI NARAYAN MEHTA

Display of information - Secured assets possessed under the SARFAESI Act, 2002													
Sl no	ZO	RO	BRANCH	STATE	BORROWER NAME	GUARANTOR NAME (WHEREVER APPLICABLE)	REGISTERED ADDRESS OF THE BORROWER	REGISTERED ADDRESS OF THE GUARANTOR(Wherever applicable)	Outstanding Amount ( In Rs)	Asset Classification	Date of Asset Classification	Details of security possessed	Name of the Title Holder of the security possessed
1468	CHANDIGARH	JALANDHAR	KAPURTHALA - EAB	PUNJAB	SUKHDEV SINGH	Mr. Arun Kumar S/O Ranjit Singh	Village Booh, Po. Fattu Dhinga,Kapurthala,Punjab 144601	Village-Mansurwal Dona Mansoorwal, Kapurthala, Punjab 144601	1419784.64	Doubtful	28-12-2022	Property measuring 5.50 Marlassituated at Narotam Vihar Adjoining Gk Enclave Near Satsung Bhawan Chowk, Kapurthala	of Mr. Sukhdev Singh S/O Om Parkash Omi
1469	CHANDIGARH	JALANDHAR	HOSHIARPUR - ECB	PUNJAB	TRIPLE DIAMOND	a)Mrs Bhupinder Kaur w/o Jarnail Singh b)Mrs. Gurmeet Kaur Vaid w/o Sewa Singh	Hno. 433, Lane No. 4, New Civil Lines, Hoshiarpur	Hno. 433, Lane No. 4, New Civil Lines, Hoshiarpur	1300229.44	Doubtful	29-12-2022	All that parcel of Double Storied House (GF - 1485 Sqft and FF 1064 Sqft) built on Land measuring 11 Marlas 198 Sqft or 11.96 Marla Situated at House No. 4323, Lane no. 4, New Civil Lines, HB No. 247 (Premgarh), Hoshiarpur	GURMEET KAUR & BHUPINDER KAUR
1470	CHANDIGARH	JALANDHAR	JALANDHAR MAIN - UBI	PUNJAB	MURLIDHAR AND SONS	a)Ms Seema Mehan W/O Prem Nath b)Ms Mehak Mehan D/O Darshan Kumar c)Ms Madhvi Mehan W/O Darshan Kumar d)Mr Rohit Handa S/O Serve Mittal Handa	Tanda Road, Near Devi Talab Hospital Jalandhar City	House No 68, Near Baba Balak Mandir Gobind Nagar Baba Guzan Jalandhar City 144002	5491913.32	SUB STANDARD	31-03-2023	Property Residential House measuring 6.00 Marlassituated at House No 68 Gobind Nagar Basti Gujan, Jalandhar city	SMT SEEMA W/O PREM NATH & MEHAK MAHEN D/O DARSHAN
1471	CHANDIGARH	JALANDHAR	JALANDHAR MAIN - UBI	PUNJAB	MURLIDHAR AND SONS	a)Ms Seema Mehan W/O Prem Nath b)Ms Mehak Mehan D/O Darshan Kumar c)Ms Madhvi Mehan W/O Darshan Kumar d)Mr Rohit Handa S/O Serve Mittal Handa	Tanda Road, Near Devi Talab Hospital Jalandhar City	House No 68, Near Baba Balak Mandir Gobind Nagar Baba Guzan Jalandhar City 144002	5491913.32	SUB STANDARD	31-03-2023	Property Residential plot 6.25 Marla 5Situated at Kapurthala Shakri Abadhi Brahamkund Kapurthala	SMT SEEMA W/O PREM NATH & MEHAK MAHEN D/O DARSHAN
1472	CHANDIGARH	JALANDHAR	JALANDHAR-MODEL TOWN ROAD	PUNJAB	ANKUSH SPORTS	a)MRS.SHASHI BALA W/O AJAY KUMAR b)MS. ASHIMA D/O AJAY KUMAR c)ARJUN S/O AJAY KUMAR	H NO 401 KATRA MOHALLA, BASTI DANISHMANDA, JALANDHAR,PUNJAB-144002	H NO 401 KATRA MOHALLA, BASTI DANISHMANDA, JALANDHAR,PUNJAB-144002	913761.06	SUB STANDARD	18-07-2023	Residential property i.e. House measuring 4 Marlassituated at House No. 401, Katra Mohalla, Basti Danishmanda, Tehsil and Distt. Jalandhar, Punjab 144601	ANKUSH YADAV S/O AJAY KUMAR
1473	CHANDIGARH	JALANDHAR	PHAGWARA EAB	PUNJAB	DIVYA DAIRY FARM	a)Mr. Narinder Singh S/o Dharam Singh b)Bhajan Kaur W/o Roshan Lal	(Prop. Mr. Kulwinder Singh S/o Mr. Megh Singh) Near Birju Tent House, Sargundi Road, Vill Sargundi, Teh-Phillaur Distt. Jalandhar - 143419	H No 136, VPO Bachowal Teh Phillaur, Distt Jalandhar-144410	1533141.00	Doubtful	30-08-2022	Cattle Shed Situated at VPO Bachhowal, Teh Phillaur, Distt Jalandhar	BHAJAN KAUR W/O ROSHAN LAL
1474	CHANDIGARH	JALANDHAR	GORAYA - ECB	PUNJAB	G D CAR CARE	Mr Harpreet Pal S/o Surinder Singh	Semi Industrial Plot No 08 Dana Market Goraya Tehsil Phillure Dist Jaladhar 144409	Resident of Village Rurka Khurd , Tehsil Phillaur, District Jalandhar-144409	783559.51	Doubtful	27-10-2022	Semi Industrial Plot Bearing No 08 admeasuring Dana Mandi Goraya tehsil Phillure Dist Jaladhar	SOHAN SINGH S/O ISHAR SINGH
1475	CHANDIGARH	JALANDHAR	KAPURTHALA - EAB	PUNJAB	ANUPUM KUMAR	MR. DAL CHAND S/O DULI CHAND	H.NO. CB 52/162, PREET NAGAR, KAPURTHALA,PUNJAB 144601	H.NO. 995, PREET NAGAR, KAPURTHALA, PUNJAB 144601	806063.24	SUB STANDARD	29-08-2023	Property measuring 3.00 Marlassituated at Garbi Abadi Preet Nagar, Kapurthala, Punjab 144601	Smt Madhavi Arora w/o Sh Anupam Kumar
1476	CHANDIGARH	JALANDHAR	KAPURTHALA - EAB	PUNJAB	CHANDANI	MR.HARI NARAYAN MEHTA S/O LAXMI MEHTA	SHARKI BRAHMKUND AREA, KAPURTHALA,PUNJAB 144601	AJIT NAGAR, KAPURTHALA, PUNJAB 144601	1620661.14	SUB STANDARD	29-08-2023	Property measuring 4.00 Marlassituated at Abadi Mohalla Ajit Nagar, Kapurthala,Punjab 144601	Smt Chandni w/o Sh Arun Kumar
1477	CHANDIGARH	JALANDHAR	HAMIRA	PUNJAB	PINKI	Rinku Wo Keshav Singh	KAPURTHALA GARBI, ABADI FACTORY AREA,NEAR AUJLA ROAD, KAPURTHALA	Deep Nagar Near Aujla Fatak Kapurthala Punjab-144601	1155061.00	Doubtful	28-10-2022	All part and parcel of property measuring 4 Marla situated in the revenue RECORD of KAPURTHALA Garbi	PINKI W/O SANTOSH KUMAR
1478	CHANDIGARH	JALANDHAR	HOSHIARPUR - UBI	PUNJAB	JAI LAKSHMI VEGETABLE CO	a)Ms Mamta Taneja w/o Sh Manoj Kr Taneja b)Ms Gian Devi w/o Sh Om Prakash c)Sh Ravi kumar s/o Sh Ram Chand	Prop. Sh Manoj Kumar Taneja Shop no. 21, New sabji Mandi Hoshiarpur	H no. 726/2, Ward no 21, Kamalpur, Hoshiarpur	3499902.42	SUB STANDARD	20-08-2023	Property msg 8 Marla 224sqft situated at village Khawaspur Hadbast no. 246 Teh & Distt. Hoshiarpur	Manoj Kumar Taneja SO Sh Om Prakash Taneja

Display of information - Secured assets possessed under the SARFAESI Act, 2002													
Sl no	ZO	RO	BRANCH	STATE	BORROWER NAME	GUARANTOR NAME (WHEREVER APPLICABLE)	REGISTERED ADDRESS OF THE BORROWER	REGISTERED ADDRESS OF THE GUARANTOR(Wherever applicable)	Outstanding Amount ( In Rs)	Asset Classification	Date of Asset Classification	Details of security possessed	Name of the Title Holder of the security possessed
1479	CHANDIGARH	JALANDHAR	PURHIRAN	PUNJAB	JASWINDER SINGH SO HARBAN	MR.JASWINDER SINGH S/O SHINGARA SINGH	H.NO. 67, Marnaiyan Khurd, Near Atta Chakki, PO Tanauli, District Hoshiarpur, Punjab 146111	Village Marnaiyan Khurd, Near Atta Chakki, PO Tanauli, District Hoshiarpur, Punjab 146111	215068.05	SUB STANDARD	29-06-2023	All part and parcel of property measuring 01 Kanal 08 Marla out of Khata no. 127/175, Khasra no. 962(2-16) situated in the revenue estate of village Marraian Kalan no. 267, Tehsil and District Hoshiarpur owned by	Sh Jaswinder Singh s/o Harbans Singh
1480	CHANDIGARH	JALANDHAR	NAWAN SHAHR EAB	PUNJAB	DILBAG RAI S/O DALIP CHAND	Kulwinder Kumar S/o Bansil Lal	R/o B-12/118, Ravidas Nagar Nawanshahr Punjab- 144514	R/o Hno 1 Ravidas Nagar Nawanshahr Punjab - 144514	1263808.00	SUB STANDARD	20-07-2023	Site measuring 09 Marlas 06 SARTeh Nawanshahr, Distt S.B.S Nagar	DILBAGH RAI
1481	CHANDIGARH	JALANDHAR	GORAYA	PUNJAB	SADHU SINGH AND SONS	a)Harpreet Singh s/o Daulat Singh b)Gurumukh Singh S/o Shri Daulat Singh	M/s Sadhu Singh And Sons G T Road Village Goraya Tehsil Phillaur Dist Jalandhar 144409	G T Road Village Goraya Tehsil Phillaur Dist Jalandhar 144409	6844663.00	SUB STANDARD	26-11-2023	Residential Land and Building measuring 09 Marlas 01 sarsahi out of total land measuring 02 Kanal 18 Marlas comprised Khata No 494/584 Khasra No 964(2-18) and 4 marlas 05 Sarsahi out of total land measuring 02 kanal-18 Marla comprised in Khata no 458/572 Khasra No 964(2-18) situated in the revenue area of Goraya Tehsil Phillaur Dist Jalandhar Punjab 144409	Mr Ravinderpal Singh s/o Mr Balwinder Singh and Mr Balwinder Singh s/o Mr Mohan Singh
1482	CHANDIGARH	JALANDHAR	JALANDHAR EAB	PUNJAB	KULJEET SINGH S/O AMARJEET SI	NA	H.No. BX738, Mandir Wali Gali, Opp. Bali Councillor's Office, Kishanpura,Jalandhar City	NA	667629.15	SUB STANDARD	29-11-2023	Residential Property at portion H.no. BX-738 situated at Mandir wali Gali, Opp. Bali Councillor's Office, Kishanpura, Jalandhar City	Mr Kuljeet Singh s/o Amarjeet Singh
1483	CHANDIGARH	JALANDHAR	VILLAGE CHUGATTI JALANDHAR	PUNJAB	JASWINDERA COLD STORAGE P	a)Sh Jaswinder Singh s/o Gurbax Singh, Village Wariana, PO Nagara, Distt Jalandhar (Director) b)Sh Gurpreet Singh s/o Sh Surinder Singh, HNo. 141, Greater Kailash, Jalandhar (Director) c)Sh Naveen Kumar s/o Sh Rattan Lal, Hno 56, Windrar Park, Jalandhar (Director) d)Sh Raj Karan s/o Sh Munshi Ram, Shop No. 71, New Sabji Mandi, Jalandhar (Director)	Regd. Office- Village Wariana, PO- Basti Gujaan Jalandhar	a)Sh Jaswinder Singh s/o Gurbax Singh, Village Wariana, PO Nagara, Distt Jalandhar (Director) b)Sh Gurpreet Singh s/o Sh Surinder Singh, HNo. 141, Greater Kailash, Jalandhar (Director) c)Sh Naveen Kumar s/o Sh Rattan Lal, Hno 56, Windrar Park, Jalandhar (Director) d)Sh Raj Karan s/o Sh Munshi Ram, Shop No. 71, New Sabji Mandi, Jalandhar (Director)	8258274.03	Doubtful	30-11-2019	Land and Building of Cold Storage owned by M/s Jaswinder Cold Storage at Plot no. 341 and 342, Hassan Industrial Growth Centre, KIADB, HM pur Road, Hassan, Karnataka	M/s Jaswinder Cold Storage
1484	CHANDIGARH	Shimla	Shimla	Himachal Pradesh	Mr. Ashim Banerjee	Asha Rani	Bangali Bagicha Tutikandi Shimla	Bangali Bagicha Tutikandi Shimla	6612665.00	Doubtful	22.01.2024	Two storey katcha house at Bangali Bagichaat Tutikandi Shimla	Ashim Banerjee
1485	CHANDIGARH	Shimla	Hamirpur	Himachal Pradesh	M/s. Shivam Enterprises Prop Mr. Sanjeev Kumar	Rakesh Kumar Sharma	19 Kashmiri Complex Hamirpur .	Village Dodru PO Chouki Lamwalan Tehsil & Dist Hamirpur.	1215266.00	Doubtful	29.01.2024	All that part and parcel of property at Khasra No. Kitta 132 and Kitta No. 56 Khata No. 30,31 Khatauni Ni. 56 to 60 land measuring 1/57(02-65-51) + 56/1767( 0-88-27 ) = 466.00 + 280 = 746 sq mtr situated at Muhal Bhatar Chimbiyan Tehsil and Dist Hamirpur	Mr. Sanjeev Kumar
1486	CHANDIGARH	Shimla	Baddi	Himachal Pradesh	Mr. Gurmeet Chand and Ankita Sharma	NIL	Flat No. 305, Zynia Block No. 8 Amaravati Appartment Tehsil Baddi Dist Solan HP	NIL	808076.00	Doubtful	29.01.2024	Flat No. 305, Zynia Block No. 8 Amaravati Appartment Tehsil Baddi Dist Solan HP	Mr. Gurmeet Chand
1487	CHANDIGARH	Shimla	Joginder Nagar	Himachal Pradesh	Mr. Rajesh Garments Prop Mr. Rajesh Kumar	Late Mr. Tenku Ram	Ro Muhal Chalhrag Tehsil Joginder Nagar Dist -andi HP.	Ro Muhal Chalhrag Tehsil Joginder Nagar Dist -andi HP.	1246433.00	Doubtful	29.01.2024	House constructed on Khata Khatauni no. 171/325 , Khasra No.2469,3061/2474&3063/2474 Kitta 3 measuring 01-14-04 Bigha out of which share of applicant is 00-04-18 Bigha situated at Muhat Chalhrag/ 318 Tehsil Joginder Nagar Dist. Mandi	Mr. Rajesh Kumar
1488	CHANDIGARH	Shimla	Kangra	Himachal Pradesh	M/s. Mahamai Traders Prop Mr. Mahesh Bhasin	NIL	Mohal Ghurkari Khas Mauza Ghurkari Garg Colony District Kangara (H.P.)	NIL	4038800.00	Doubtful	29.01.2024	Residential Property Situated at Khata No 182 Khatauni 239 Khasra 756 Kita 1 Area measuring 00-48-24 hecets to the extent of 322/9648 i.e. share 00-01-61 hecets located at Mohal Ghurkari Khas Mauza Ghurkari Garg Colony District Kangara (H.P.)	Mr. Mahesh Bhasin
1489	CHANDIGARH	Shimla	Kangra	Himachal Pradesh	Mr. Rajinder Kumar and Kalash Devi	Chander Rekha & Ashwani Sharma	VPO Sidhbari Tehsil Dharamshala Dist Kangra Himachal Pradesh	Dharamshala and Kangra	1661153.00	Doubtful	29.01.2024	LAND AND BUILDING BEARING KHATA NO. 178, KHATAUNI NO.258, KHASRA NO. 287 KITA 1 AREA MEASURING 0-28-24 HECTS TO THE EXTENT OF 1/8 SHARE I.E. SHARE AREA 0-03-53 HECTS SITUATED AT MOHAL AMBARI MAUZA RAJOL TEHSIL SHAHPUR DISTT KANGRA	Mr. Rajinder Kumar
1490	CHANDIGARH	Shimla	Paonta Sahib	Himachal Pradesh	Late Mr. Mohammad Salim	Late Shama Parveen	H. No. 173, Ward no. 10, Devi Nagar Paonta Sahib 173025	H. No. 173, Ward no. 10, Devi Nagar Paonta Sahib 173025	820502.00	Doubtful	29.01.2024	Land and building measuring 247.60 sq meter Comprised in Khata no. 3581 , H. No. 173 , Ward no. 10 Devi Nagar , Paonta Sahib Dist Sirmour	late Mohd Salim
1491	CHANDIGARH	Shimla	Palampur	Himachal Pradesh	Ms. Suraju Devi	Ravinder Kumar , Dalip Kumar	VPO BANURI TEHSIL PALAMPUR DISTT KANGRA HIMACHAL PRADESH	VPO BANURI TEHSIL PALAMPUR DISTT KANGRA HIMACHAL PRADESH	320884.00	Doubtful	29.01.2024	LAND & BUILDING AT KHATA NO 1 MIN KHATONI NO 4 KHASRA NO 554 LAND MEASURING 0-01-36 HECTS SITUATED AT MOHAL KHAS BANURI TEHSIL PALAMPUR DISTT KANGRA HIMACHAL PRADESH	Suraju Devi

Display of information - Secured assets possessed under the SARFAESI Act, 2002													
Sl no	ZO	RO	BRANCH	STATE	BORROWER NAME	GUARANTOR NAME (WHEREVER APPLICABLE)	REGISTERED ADDRESS OF THE BORROWER	REGISTERED ADDRESS OF THE GUARANTOR(Wherever applicable)	Outstanding Amount ( In Rs)	Asset Classification	Date of Asset Classification	Details of security possessed	Name of the Title Holder of the security possessed
1492	CHANDIGARH	Shimla	Chamba	Himachal Pradesh	Mr. Rajinder Kumar	Mr. Hari Ram	VILLAGE KAKIYAN PO UTEEP TEHSIL AND DISTRICT CHAMBA , HIMANCHAL PARDESH, PIN - 176314	VILLAGE KAKIYAN PO UTEEP TEHSIL AND DISTRICT CHAMBA , HIMANCHAL PARDESH, PIN -176314	1971545.00	Doubtful	29.01.2024	Land measuring 00-03-05 Bighs out of total land measuring 01-06-00 Bighas Comprising in khata khatoni No 79/107 Khasra 676/144,145/1,146 situated at Mohal Kakian , Pargna ,Tehsil & District Chamba(HP)	Mr. Hari ram
1493	CHANDIGARH	Shimla	Paonta Sahib	Himachal Pradesh	Mr. Karan Kumar	Harpreet Singh	House No 28/02 Ward No. 10,Shanti Colony Devi Nagar Tehsil Paonta Sahib District SIRMOUR	House No 201, Ward No 8,Near Bus Stand Paonta Sahib, SIRMOUR HIMANCHAL PARDESH	146104.00	Doubtful	29.01.2024	Land and Building Comprised in Khasra No 4076/1 Khata Khatauni no. 571/800 Total measuring 91.80 sqm. Located at Mauza Up-Sampada Devinagar Paonta Sahib,District Sirmour H P.	Karan Kumar
1494	CHANDIGARH	Shimla	Kullu	Himachal Pradesh	Mr. Mine Ram	Mast Ram and prem Chand	RO Ward No. 7 Village Benchi PO Raison Tehsil & Dist Kullu	Ward No. 5 Village Village Benchi PO Raison Tehsil & Dist Kullu HP	1419035.00	Doubtful	29.01.2024	Land and building measuring 00-03-00 Hectare i.e. ½ share of total land measuring 00-06-00 Hect comprised in Khasra No. 245/1 , Khata Khatauni No. 227/275 Muhal Benchi Kothi Raison Tehsil & Dist Kullu	Mast Ram
1495	CHANDIGARH	Shimla	Baddi	Himachal Pradesh	Ms. Neel Rana	Mr. Vikas Rana	Thangavelu Building,100 Foot Road, Near Indian Bank, Nethaji Nagar ,Jalahalli Cross Banglore	Thangavelu Building,100 Foot Road, Near Indian Bank, Nethaji Nagar ,Jalahalli Cross Banglore	2757289.00	Doubtful	29.01.2024	1.Vacant Plot comprise in Khata No. 54/70 Khasra No. 208 Tadadi 6-10 being 3/130 share land Measuring 03 Biswa(150 sq. Yds) H.B. No. 135 at Village Bad Near Stone Crusher area Tehsil Kalka Distt. Panchkula Haryana 2.Land and Building Comprised at in Kh./Kht. No. 76/100 Tadadi 5-11 being 5/222 share Land i.e. 0-2 biswa 10 Biswasi & Kh./Kht. No. 77/101, Khasra No. 228/72/1, Tadadi 7-13 being 5/306 share land 0-2-10 total land measuring 05 biswa(250 sq. Yds) H.B. No. 133 at Village Nangal Rutal Near Alpine School Tehsil Kalka Distt. Panchkula Haryana	Ms. Neel Rana and Mr. Vikas Rana
1496	CHANDIGARH	Shimla	Bhatoli	Himachal Pradesh	M/s. Pioneer Constructions Prop Mr. Jaspal Singh	Hardeep Singh	H. No. 44 , Focal Point Naya Nanal Dist RoopNaar 140126 (Borrower)	H. No. 44 , Focal Point Naya Nanal Dist RoopNaar 140126 (Borrower)	3569239.00	Doubtful	29.01.2024	Property Measurin 10 marla situated at Plot No. 47 , Industrial; Focal point Naya Nanal Dist Roop Nagar Punjab 140126	Mr. Jaspal Singh and Hardeep Singh.
1497	CHANDIGARH	Shimla	Una	Himachal Pradesh	Mr. Vijay Kumar	Rakesh Kumar	433 F, Ward no. 6, Nangal Township Roopnagar Punjab 140124	Mr. Rakesh Kumar S/o Janak Raj R/O House No. 50 DD Block Ward No. 10 Nangal Township Tehsil Nangal Dist Rupnagar	965257.00	Doubtful	29.01.2024	Residential plot measuring 4.00 Marla situated at Ward no. 18 , Khewat No. 95/94 and Khasra no. 15R/23/2, 15 R /18/1 Malookpur , Mojowal Tehsil Nangal Dist Roop Nagar Dist Ropar Punjab	Vijay Kumar
1498	CHANDIGARH	Shimla	Mandi	Himachal Pradesh	Mr. Dharmender Singh	Hukum Chand , kapil Dev , Chander Shekhar , Manoj Kumar	Village Bharaun PO Deder Tehsil Sunder nagar Dist Mandi	Tehsil sadar Dist Mandi	2117673.00	Doubtful	31.12.2022	Residential property measuring 06-15-00 Bigha i.e. 2700/6094 share of total land measuring 15-01-14 Bigha I Khata Khatauni No. 21/40 Khasra No. 9 situated at Mauja Bhaon Muhal Bhron Tehsil Sadar Dist Mandi	Dharmender Singh
1499	CHANDIGARH	Shimla	Mandi	Himachal Pradesh	Late Mr. Dhandev Thakur	Sanjay Thakur	Village Samkal PO Upper Behli Tehsil Sunder nagar Dist Mandi HP 175018	Village Samkal PO Upper Behli Tehsil Sunder nagar Dist Mandi HP 175018	724558.00	Doubtful	29.01.2024	LAND MEASURING 00-17-13 BIGHA UNDER KHATA/KHATAUNI NO 76/130 KH NO KITTA 15 OUT OF TOTAL MEASURING 07-01-03 AT MAUJA MAHADEV MUHAL UPRELI BEHALI HB NO. 13 TEHSIL SUNDER NAGAR MANDI HIMACHAL PRADESH	Late Dhandev Thakur
1500	CHANDIGARH	Shimla	Mandi	Himachal Pradesh	M/s. APS Automotive prop Mr. Sanjay Thakur	Suresh Kumar, Lalita Devi	Village Samkal PO Upper Behli Tehsil Sunder nagar Dist Mandi HP 175018	Village Chatar PO Jugahan, Tehsil Sunder Nagar Dist Mandi HP 175002	12238460.00	Doubtful	29.01.2024	1.Land and building situated at Mauja Mahadev , Muhal Ghangal , HB No. 14 comprised under Khata /Khewat no. 96 , Khatauni No. 149 bearing Khasra No. 916/405 measuring 01-13-02 Bhigha Tehsil Sunder Nagar , Dist. Mandi HP belongs to Smt. Lalita Devi.  2.Land and building situated at Mauja Mahadev, Muhal Ghangal , HB No. 14 comprised under Khata /Khewat no. 97 , Khatauni No. 150 bearing Khasra No. 917/405 measuring 00-13-19 Bigha to the extent of 139/279 share of Sanjay Thakur measuring 00-06-19 Bigha , Tehsil Subder Nagar , Dist. Mandi HP belongs to Mr. Sanjay Thakur.  3.Land and building situated at Mauja Mahadev, Muhal Ghangal , HB No. 14 comprised under Khata /Khewat no. 102 , Khatauni No. 157, bearing Khasra No. 915/405 measuring 00-18-15 Tehsil Sunder Nagar , Dist. Mandi HP belongs to Mr. Sanjay Thakur.	SanjaY Thakur and Lalita Devi
1501	CHANDIGARH	Shimla	Palampur	Himachal Pradesh	Mr. Dharam Singh	Ashwani Kumar , Amin Chand	Vill and Post office Banuri Tehsil Palampur Distt Kangra, HP 176061	R/o VPO Deogran Tehsil Palampur Distt Kangra, HP	666188.00	Doubtful	29.01.2024	Reg. Mortgage of Land & Building at khasra no 505,507 Land measuring 0-01-05 hect belongs to Shri Ashwani Kumar and khasra no 506 land measuring 0-00-52 hects khata no 263 Khatoni no 505,506,507 kita -3 land measuring 0-01-57 hects Situated at Mohal banuri khas mouja banuri tehsil palampur distt kangra	Late Dharam Chand



Display of information - Secured assets possessed under the SARFAESI Act, 2002													
Sl no	ZO	RO	BRANCH	STATE	BORROWER NAME	GUARANTOR NAME (WHEREVER APPLICABLE)	REGISTERED ADDRESS OF THE BORROWER	REGISTERED ADDRESS OF THE GUARANTOR(Wherever applicable)	Outstanding Amount ( In Rs)	Asset Classification	Date of Asset Classification	Details of security possessed	Name of the Title Holder of the security possessed
1502	CHANDIGARH	Shimla	Shimla	Himachal Pradesh	M/s. Shimla Auto Pvt. Ltd. Rep by directors Mr. Sandeepani Bhardwaj and Bhumika Bhardwaj	Ajay Bhardwaj and Jyotsna Bhardwaj	Dev Vatika ,ChuratNala Road, Kamla Nagar, Sanjauli, Shimla, Himachal Pradesh	Dev Vatika ,ChuratNala Road, Kamla Nagar, Sanjauli, Shimla, Himachal Pradesh	86588985.00	Doubtful	30.01.2022	. Land measuring 00-07-09 Hectares comprised in Khasra No. 221/148/9 Khata Khatauni 43/45 at Mauza lambi Dhar Sanjauli Dhalli bypass Road,Shimla b  2. Non Agricultural open land with 151/1304 share in total land measuring 00-01-51 hect out of which land comprised in Khasra No. 219/145/7 measuring 00-13-04 hect Khata KLhatauni No. 42/44 Min situated at Mohal LambiDhar Revenue circle Mashobra Sub Registrar Shimla( Rural) Tehsil &Dist Shimla b  3.Commercial land measuring 00-01-49 Hectare bearing Khata no. Khatauni No. 43/45 Min KhasraNo. 221/148/8 village Mohal at LambiDhar, Shimla  4. Non Agricultural open plot at Khata no. 5 Min/8 Khasra No. 724,726,728,729,744 and 746 Kitta no. 6, measuring 399.52 sqmtr located at Comley Bank, Lower kaithu Patwar Circle Baluganj) Mohal Chaura Maidan, Shimla  5. Three Storey building at KhataKhatauni No. 92 /192 Khasra No. 642 land measuring 00-00-59 hectare situated at mauja Khekhar national Highway no .22 Kumarssain, Shimla	Sandeepani Bhardwaj and Ajay Bhardwaj
1503	CHANDIGARH	Shimla	Bhunter	Himachal Pradesh	Mr. Ghansham	Mr. Jyoti Swaeroop	Villahe Bhatgran PO Piplage Tehsil Nad Dist Kullu 175125	Villahe Bhatgran PO Piplage Tehsil Nad Dist Kullu 175125	776217.00	Doubtful	29.01.2024	Land and building measuring 0-4-0 Bigha 4/93 share of land measuring 4-13-0 Bigha comprised in Khasara No. 236 min and 236 min kita 2 of khata 74 Khatauni No. 82 and 83 entered in Jamabandi for the year 2007-08 , Phati Diyar , kothi Kotkandi Tehsil and Dist Kullu	Mr. Ghansham
1504	CHANDIGARH	Shimla	Solan	Himachal Pradesh	M/s. Him Khadi Gramodhyog rep by secretary Mr. Virender Kumar and Rachna Dhiman	Mr. Virender Kumar and Rachna Dhiman	Near Sanhol Panchayat Office , Village Jatoli, Near Jatoli Temple Tehsil and Dist Solan Himachal Pradesh	Near Sanhol Panchayat Office , Village Jatoli, Near Jatoli Temple Tehsil and Dist Solan Himachal Pradesh	5252683.00	Doubtful	29.01.2024	Three storeyed industrial building (Ruins) comprised in khata/ Khatauni no. 96/102 , Khasra no. 588/576/541/381 measuring 10 biswa at Mauza Aarla (466) Post Subathu Tehsil Kasauli Dist Solan	M/s. Him Khadi Gramodhyog
1505	CHANDIGARH	Shimla	Bhunter	Himachal Pradesh	M/s Trail Blazer Fruit Company rep by partners Mr. Rupesh Sharma and Roshan Lal Sharma	Mr. Devi Chand Sharma	VPO Hurla Tehsil and Dist Kullu HP 175125	VPO Hurla Tehsil and Dist Kullu HP 175125	30140680.00	Doubtful	29.01.2024	Single storeyed CA cold store plant (including cold storage machinery valued Rs. 1,45,00,000/-), double storeyed residential house , two shops and cow shed constructed on land measuring 10-15-00 Bigha bearin khasra no. 2209,2188, 2878/2150 , 2879/2182, 2880/2182 , Khata Khatauni no. 876/1153,877/1154, 1021/1302 Situated in Mauza & Muhal Phati Diyar Kothi Kotkandi, Tehsil Bhunter	Mr. Rupesh Sharma , Roshal Lal and Devi Chand
1506	CHANDIGARH	Shimla	Kullu	Himachal Pradesh	Mr. Bhima Ram	Anoop Singh	VPO Bajaura Tehsil and Dist Kullu HP 175125	Village Hat Post Bajaura Dist Kullu HP 175125	1588000.00	Doubtful	29.01.2024	Land measuring 0-01-07 Bigha being 27/40 share out of total land measuring 0-07-0 bigha comprised under Khasra No. 3326/2899/1334 of Khata and Khatauni No. 931/1251 phati Dhalpur Kothi Maharaja Dist Kullu	Bhima Ram
1507	CHANDIGARH	Shimla	Kangra	Himachal Pradesh	Mr. Vimal Gupta	Ashwani Gupta	SM appartments, 1 <sup>st</sup> Floor , Garg Colony, Birta Tehsil and Dist Kangra HP.	SM appartments, 1 <sup>st</sup> Floor , Garg Colony, Birta Tehsil and Dist Kangra HP.	2622589.00	Doubtful	29.01.2024	Land and House measuring 342 sq mtrs at Khata no. 121 ( 123) Khatauni No. 175(177) , Khasra No.144 Mohal ans Mauza Sahoura Tehsil and Dist Kangra HP belongs to Mrs Vimal Gupta	Ms.Vimal Gupta
1508	CHANDIGARH	Shimla	Nahan	Himachal Pradesh	Mr. Manish Aggarwal	Sandhya Ahggarwal and Raj Kumar	H NO 3439/11, WARD NO 11 CHOTTA CHOWK TESHIL NAHAN , DISTT SIRMOUR	H NO 3439/11, WARD NO 11 CHOTTA CHOWK TESHIL NAHAN , DISTT SIRMOUR	2682661.00	Doubtful	29.01.2024	HOUSE AT KHATA KHATAUNI 176MIN/231MIN KHASRA 1668/1240/7/2 AND 1662/1237/2/1 TOTAL MEASURING 150 SQ MTR LOCATED AT CHIRANWALI NAHAN SIRMAUR- 173001 BELONGS TO MR. MANISH AGGARWAL	Manish Aggarwal
1509	CHANDIGARH	Shimla	Chamba	Himachal Pradesh	Mr. Narender Kumar	Nerraj Gupta and Bindu	Post mangla Tehsil & Dist Chamba HP	Mohalla and Posr Jardaspura Tehsil & Dist Chamba HP.	928600.00	Doubtful	29.01.2024	Residential land and House measuring 00-10-00 Bigha i.e. 1/10th share out of total land measuring 05-00-00 Bigha comprised in Khata Khatauni No. 340/435 , Khasra Kitta 5 situated at Mauza Mangla Pargana Sach Tehsil & Dist Chamba	Mr. Narender
1510	CHANDIGARH	Shimla	Nahan	Himachal Pradesh	Sandhya Aggarwal	Manish Aggarwal	H NO 3439/11, WARD NO 11 CHOTTA CHOWK TESHIL NAHAN , DISTT SIRMOUR	H NO 3439/11, WARD NO 11 CHOTTA CHOWK TESHIL NAHAN , DISTT SIRMOUR	1312438.00	Doubtful	22.01.2024	Residential plot and house at khata khatauni 175/230 khasra no 1160 / 1236 /1/2 measuring 159 sq mtr and khasr no 1663/1237/1/2 measuring 74 khata khatauni 174/229 khasra 1665/1237/1/2 measuring 256 sq mtr 1669/1240/1/2 measuring 156 sq mtr total measuring 645 sq mtrs at chiranwali Nahan	Sandhya Aggarwal
1511	CHANDIGARH	Shimla	Baddi	Himachal Pradesh	M/s. Breeze Aircon Prop Mr. Ashwani Rathi	NIL	House No. 132A First Floor Sector 51A Chandigarh	NIL	5062458.00	Doubtful	29.01.2024	Industrial land and building measuring 02 Bigha 03 Biswa bearing Khata Khatauni No. 27MIN/228MIN (287/335)bearing Khasra No. 2811/657/(2-3),situated at Village Kishanpura H.B. No. 163,Paragna Dharampur , Tehsil Baddi	Mr. Ashwani Rathi
1512	CHANDIGARH	Shimla	Gaggal	Himachal Pradesh	M/s. Om Sri Sai Jewellers prop Late Akshey Kumar	Pankaj Kumar & Anita Kumari	Tehsil Dharamshala Distt. Kangra Himachal Pradesh 176209	Tehsil Dharamshala Distt. Kangra Himachal Pradesh 176209	1568812.00	Doubtful	29.01.2024	Residential house at Mohal and Mauza Bagli Tehsil Dharamshala Distt Kangra	Anita Kumari
1513	CHANDIGARH	Shimla	Kullu	Himachal Pradesh	Ms. Anjana Pal	Nihal Singh , Rajender Kumar	Village Bashkola, Po Katrain Tehsil Kullu Katrain 22/35 Kullu Himachal Pradesh	H. No. 57 , Ward No. 1 PO Neoli Grahana Tehsil and Dist Kullu	1029136.00	Doubtful	08.01.2024	Land bearing in khasra no. kitta 7 khata/khatauni no. 69min/99 land measuring 0-01-93 hect being 840/10500 share of land measuring 0-24-23 hect at muhal puid phati kharahal kothi kais teh and distt. Kullu	Anjana Pal
1514	CHANDIGARH	CHANDIGARH	SAM CHANDIGARH	CHANDIGARH	DASHMESH FURNITURE HOUSE propritor gurpreet singh gurdev	NA	House No 104, Mata Gujri Enclave, Kharar,District SAS Nagar (Mohali)- 140301.	NA	3700000.00	Doubtful	30.11.2017	PLOT NO 13, SHARE 66/181800, 2/9 MARLAS, 30 KANAL 6 MARLAS, COMMERCIAL SHOP	Mr. Gurpreet singh

Display of information - Secured assets possessed under the SARFAESI Act, 2002													
Sl no	ZO	RO	BRANCH	STATE	BORROWER NAME	GUARANTOR NAME (WHEREVER APPLICABLE)	REGISTERED ADDRESS OF THE BORROWER	REGISTERED ADDRESS OF THE GUARANTOR(Wherever applicable)	Outstanding Amount ( In Rs)	Asset Classification	Date of Asset Classification	Details of security possessed	Name of the Title Holder of the security possessed
1515	CHANDIGARH	CHANDIGARH	SAM CHANDIGARH	CHANDIGARH	TANWAR MARBLE HOUSE. Tanwar enterprises, western outfit, ganpati associates	Mrs. Usha w/o Mr. Narinder Kumar	MM University Road, Mullana Distt. Ambala	NA	10200000.00	Doubtful	29.06.2017	SITUATED ON UNIVERSITY ROAD, NEAR TANWAR MARBLES, MULLANA, DISTRICT AMBALA	usha
1516	CHANDIGARH			CHANDIGARH	KADIR MOHAMMAD	Mrs. Shahida, Mr. Mohd Shakir, Mr. Mohd Isha	H No. 1476, Mohalla Churian Wala, Manimajra, Chandigarh.	H No. 1476, Mohalla Churian Wala, Manimajra, Chandigarh. House No. 1014, 3rd Floor, Near Ram Dairy, Mori gate, Manimajra, Chandigarh.	2300000.00	Doubtful	26.04.2017	H No. 1510/B-1 Mouza Rattpur, Pinjore, Tehsil & Distt : Panchkula, Constructed on Plot measuring 200 Sq Yds	kadir
1517	CHANDIGARH	CHANDIGARH	SAM CHANDIGARH	CHANDIGARH	RAVIKARAN SINGH	NA	H N 1095 Sec 43-B Chandigarh	NA	2800000.00	Doubtful	06.12.2018	H NO 10A, CHIRAG ENCLAVE-II, NEAR VALLY VIDYA SCHOOL, TEHSIL KHARAR, DISTT SAS NAGAR, PUNJAB	Mr. Ravi karan Singh
1518	CHANDIGARH	CHANDIGARH	SAM CHANDIGARH	CHANDIGARH	AMARJIT SAINI S/O BALDEV SINGH ( balaji associate )	NA	HOUSE NO 1893/2, SECTOR-64, SAS NAGAR PUNJAB-16005	HOUSE NO 1893/2, SECTOR-64, SAS NAGAR PUNJAB-16005	2300000.00	Doubtful	31.07.2017	All part and parcel of Flat-1A, GF, Gyan Apartments, Backside MaryLand Hotel, Lajpat Nagar, Village Bishanpura with in the limits of MC Zirakpur, admeasuring 136.11 Square yards being 1/3 share having area 0Biswe-18 Biswasi being 18/2000 Share out of total land measuring 5Bishe-0Biswe comprised in	Amarjit Saini
1519	CHANDIGARH	CHANDIGARH	SAM CHANDIGARH	CHANDIGARH	POOJA	SURINDER KUMAR	Mrs Pooja R/O HOUSE NO. 577C, KRISHNA ENCLAVE VILLAGE HIMMATGARH, ZIRAKPUR	Mr. Surinder Kumar S/o Sh. Dharam Bir Singh H N. 719, Small flats, Village Dhanas, Chandigarh-160014	2800000.00			Residential belonging to Sh.Surinder Kumar and Smt. Pooja, Residential house measuring 80 sq. Yard. AND G+1 STORIES WITH MUMTY. HOUSE NO. 577C, KRISHNA ENCLAVE ,khata No. no.33/56, khasra no.43(4-1),135(4-0),136(4-0),137(4-0),138(4-0), 139(4-0), 140(4-0),141(4-0),kite 8 ,total rakkbha 32 bighas 1biswa, its share 32/12820 ,hadbast no. 49 to an extent of 1 biswas-12 biswanis , located at Krishna enclave , VILLAGE HIMMATGARH, as per JB-2015-16, DHAKAULI, ZIRAKPUR AS PER SALE DEED 5228 DATD 11/10/2017.and property in joint name MRS POOJA W/O MR SURINDER AND SURINDER KUMAR S/O Dharambir Singh	MRS POOJA W/O MR SURINDER AND SURINDER KUMAR S/O Dharambir Singh
1520	CHANDIGARH	CHANDIGARH	SAM CHANDIGARH	CHANDIGARH	GILVERT ISPAT	Mr. Abhin Moudgil	Plot No.149, Industrial Area, Phase II, Chandigarh	Plot No.149, Industrial Area, Phase II, Chandigarh	96300000.00			Industrial property at Village Dharampur sold owned by M/s Modula Corporation sold out on 28.02.2018 for Rs. 0.91 Cr.  Industrial property at Village Dharampur Baddi, Distt. Solan owned by M/s Delta engineers sold on 28.02.2018 for Rs. 3.81 Cr.  Agricultural land converted Industrial purpose at Saha Ambala sold out through private treaty on 30.12.2017 for 0.26 Cr.  Apartment No. 203 IInd floor Block-07 Phase III Baddi at Amravati sold out on 27.12.2019 for 11.65 Lac	M/s Modula Corporation
1521	CHANDIGARH	CHANDIGARH	SAM CHANDIGARH	CHANDIGARH	KARAMVIR	Na	Flat No 4 Maya Garden Block D, VIP Road, Zirakpur. SCO- 1 Harmilap Nagar, Baltana, SAS Nagar. Address of house for which loan was sanctioned: House no 55 Eden City Rakba Khanpur Tehsil Kharar SAS Nagar Mohali.	Flat No 4 Maya Garden Block D, VIP Road, Zirakpur. SCO- 1 Harmilap Nagar, Baltana, SAS Nagar. Address of house for which loan was sanctioned: House no 55 Eden City Rakba Khanpur Tehsil Kharar SAS Nagar Mohali.	2100000.00	Doubtful	13.04.2020	H. NO. 55, SITUATED AT EDEN CITY, BLOCK-A, KHARAR, SAS NAGAR, MOHALI, PUNJAB	karamvir
1522	CHANDIGARH	CHANDIGARH	SAM CHANDIGARH	CHANDIGARH	BIMLA METAL	Reena W/o Hitesh Kumar	HNo 362, Roopnagar colony Jagadhri, Yamuna Nagar, Haryana 135001	HNo 362, Roopnagar colony Jagadhri, Yamuna Nagar, Haryana 135001	3600000.00	Doubtful	05.07.2021	Plot No. 17 and 22, Industrial Area Jagadhari	Reena w/o Hitesh Kumar

Display of information - Secured assets possessed under the SARFAESI Act, 2002													
Sl no	ZO	RO	BRANCH	STATE	BORROWER NAME	GUARANTOR NAME (WHEREVER APPLICABLE)	REGISTERED ADDRESS OF THE BORROWER	REGISTERED ADDRESS OF THE GUARANTOR(Wherever applicable)	Outstanding Amount ( In Rs)	Asset Classification	Date of Asset Classification	Details of security possessed	Name of the Title Holder of the security possessed
1523	CHANDIGARH	CHANDIGARH	SAM CHANDIGARH	CHANDIGARH	JASBIR SINGH MANDARWAL	Pushakar Singh	Residential House constructed at plot no 69, Dashmesh Enclave sector 21 Dhanoli road village Jagadhari Dera Bassi Measuring 00 Bigha 02 Biswa 15 Biswai Bearing Khewat Khatoni no 49/67, Khasra no 240(5-12),241(3-17)242(4-5) pieces 3 being 55/5480 share out of land measuring 13 bigha 14 biswa situated at village Jagadhari Hadbast no 37 Tehsil Dera-Bassi SAS Nagar Punjab-140507	Residential House constructed at plot no 69, Dashmesh Enclave sector 21 Dhanoli road village Jagadhari Dera Bassi Measuring 00 Bigha 02 Biswa 15 Biswai Bearing Khewat Khatoni no 49/67, Khasra no 240(5-12),241(3-17)242(4-5) pieces 3 being 55/5480 share out of land measuring 13 bigha 14 biswa situated at village Jagadhari Hadbast no 37 Tehsil Dera-Bassi SAS Nagar Punjab-140507	3500000.00	Doubtful	29.06.2019	Residential House Plot No. 69, Dashmesh Enclave, Sector 21, Dhanoli Road, Village Jagadhari,	jasbir singh
1524	CHANDIGARH			CHANDIGARH	AGGARWAL PROVISION STORE	Hari Krishan/ Banarasi Dass,Shop No 4,5 Milap Nagar Opp Sethi Market,Ambala City. Mob 9416156801	Mr. Parmod Garg / Banarasi Dass,Shop No 4,5	Hari Krishan/ Banarasi Dass,Shop No 4,5 Milap Nagar Opp Sethi Market,Ambala City. Mob 9416156801	2300000.00	Doubtful	28.06.2022	Residential vacant plot no 12 bearing Registered Sale Deed 4373 dated 21.08.1989 in name of Sh. Parmod Kumar and Sh. Hari Krishan Sons of Sh. Banarsi Dass, measuring 81sq yards part of Khasra no 7/MARKET, n Singhawala Road very near to Hissar Road at Rakba village Singhawala now Known as Milap Nagar Ambala City	Sh. Parmod Kumar & Sh. Hari Krishan
1525	CHANDIGARH			CHANDIGARH	VISHESH KUMAR CONTRACTORS	NOT APPLICABLE	Milap Nagar Opp Sethi Market,Ambala City.	NOT APPLICABLE	9400000.00	Doubtful	31-12-2017	PLOT NO 99, 100, 101A, 101B, 102, 103 Situated at City Heart Colony, Distt Barnala, Total Land measuring 2 Kanal 12 Marla (140 * 100) being 13/100 share of 20 Kanal bearing Khata No. 1045/1555 (Old) and 1104/1579 (New), Khasra No. 216//16/1(3-6), 25/1(4-0), 215//20/1(0-2) 21/2(1-9), 216/15/2(2-13), 27/1(1-14), 276//1(2-19), 275//5/2(4-7) situated within the revenue limits of Vill Handiya B (Barnala) at the backside of HP Petrol Pump, City Heart Colony, Dhanaula Road, Barnala, in name of Mrs Meena Bansal W/o Sh Vishesh Kumar Bansal vide sale deed no. 1542 dated 12.07.2013	Meena Bansal
1526	CHANDIGARH	CHANDIGARH	SAM CHANDIGARH	CHANDIGARH	JAI BABA RODA TRADING CO	account closed			2200000.00			Residential property land measuring 9 marla i.e. 9/215 share in the land measuring 10 Kanal 15 Marla, comprised in khewat/Khatauni no 450/461 Khasra no 56/27(10-15)situated at Village Mulana , Hadbast no 139, Ambala	Kailasho Devi
1527	CHANDIGARH			CHANDIGARH	TAJINDER ROHILA	NA	HOUSE NO. 3488, SECTOR 70, MOHALI, DISTRICT SAS NAGAR (MOHALI) - 160071	NA	3000000.00	Doubtful	03.12.2018	Residential House No. 615, Ground Floor, (i.e. 1/3 share of land measuring 150 Sq. Yards), New Mata Gujri Enclave, Gali No. 4, Mundi Kharar, District SAS Nagar (Mohali). Non-Agriculture Land measuring 1-2/3 Marla or 50 Sq. Yards (i.e. 5/486 share in total rakba of land measuring 8 Kanal - 2 Marla), comprising in Khewat No. 238, Khatoni No. 267, Khasra No. 5//6 (4-18), 7 (3-4), Kite- 2, situated at Hadbast No. 185, Village Mundi Kharar, Tehsil Kharar, District SAS Nagar (Mohali). Owned by Sh Tajinder Rohilla, vide Sale Deed No. 3224 dated 05.07.2017 in the office of Sub Registrar, Kharar.  Bounded by: North - Flat No. 616 South - Plot of Others East - Approach Road West - House No. 542 Cersai Id: 400022381340	MR. TAJINDER ROHILLA S/O ARJAN ROHILLA
1528	CHENNAI	BROADWAY CHENNAI	ARB CHENNAI	TAMILNADU	A J S AGRO INDUSTRIES	S Manikandan N Jayaraman N Sadagopan	RS No.86/4, Suthukeny Post Mannadipet Commune Pondicherry-605 502	No.11,Arokamal Garden, Thirumudi Sethuraman Nagar, Pondicherry-605011.  No.8,Thethambakkam Main Road Suthukeny, Pondicherry -605 502	2499998.73	DOUBTFUL	28-12-2018	Residential house	N Jayaraman N Sadagopan
1529	CHENNAI	BROADWAY CHENNAI	ARB CHENNAI	TAMILNADU	A.K.R.HARDWARES	H Malini	No 9, TNHB Shopping Centre, Jafferkhanpet Chennai 600083	No, 95/52, 4th Avenue, Ashok Nagar,Chennai 600083	2785500.00	DOUBTFUL	01-05-2022	Residential Flat	H Malini
1530	CHENNAI	BROADWAY CHENNAI	ARB CHENNAI	TAMILNADU	ALWYN ANTHONY R	NA	184 E,12TH III CROSS STREETPERIYAR NAGARCHENNAITAMIL NADU600082		3023210.00	DOUBTFUL	30-04-2015	Residential house	ALWYN ANTHONY R
1531	CHENNAI	BROADWAY CHENNAI	ARB CHENNAI	TAMILNADU	ANS ENTERPRISES	NA	B2, 4C 70 feet Road Siva ElangoSalai, JawagarNagar,Chennai-600082.	NA	4899935.37	DOUBTFUL	14-08-2021	Residential Flat	S ELANGOVAN

Display of information - Secured assets possessed under the SARFAESI Act, 2002													
Sl no	ZO	RO	BRANCH	STATE	BORROWER NAME	GUARANTOR NAME (WHEREVER APPLICABLE)	REGISTERED ADDRESS OF THE BORROWER	REGISTERED ADDRESS OF THE GUARANTOR(Wherever applicable)	Outstanding Amount ( In Rs)	Asset Classification	Date of Asset Classification	Details of security possessed	Name of the Title Holder of the security possessed
1532	CHENNAI	BROADWAY CHENNAI	ARB CHENNAI	TAMILNADU	ARUL FABRICATORS	1. GANESH RAJ 2. SASHILEKA	No. 295/2, Jagadathambal Street, Vanagaram, Chennai 600095	1/413, Saraswathi Flats, Ratnam Enclave, Kamakshi Nagar, Mugalivakkam, Chennai 600116.	640406.47	DOUBTFUL	30-04-2021	Residential Flat	1. GANESH RAJ 2. SASHILEKA
1533	CHENNAI	BROADWAY CHENNAI	ARB CHENNAI	TAMILNADU	ASHOKKUMAR K	A Malathi	39 BAJANAI KOIL ST Mettuitayampatti Adukkamparai VELLORE TAMIL NADU 632011	43, Bajanaï koil Street, Mettuedayampatti, Adukkamparai vellore 632011	2203438.25	DOUBTFUL	31-12-2019	Residential house	ASHOKKUMAR K
1534	CHENNAI	BROADWAY CHENNAI	ARB CHENNAI	TAMILNADU	BAGAVAN R	NA	NO 4/218 SHENBAGAPOOV STREETPOONGA NAGAR THIRUVALLUR DISTRICTTHIRUVALLURTAMIL NADU602001	NA	989583.24	DOUBTFUL	15-08-2021	Residential house	NA
1535	CHENNAI	BROADWAY CHENNAI	ARB CHENNAI	TAMILNADU	BALAJI BUILDERS	U Giridharan	OLDNO 20B NEW 39 SWAMY NAGAR 2ND STREETMADHAVARAM CHENNAICHENNAITAMIL NADU600060	Plot No 72 VRD Nagar Madhavaram Chennai - 600 060	3589864.34	DOUBTFUL	02-01-2020	Residential Flat	U Giridharan
1536	CHENNAI	BROADWAY CHENNAI	ARB CHENNAI	TAMILNADU	BALAJI LEATHER EXPORTS	B Shasikala	NO 5 MOUDHA IBRAHIM ROADANNA SALAI NAGALKENI CHROMPETCHENNAITAMIL NADU600044	No 25 Anand Sarovar Flats 117, Kutchery road, Mylapore Chennai 600004	4151319.43	DOUBTFUL	05-03-2020	Residential Flat	A S Bhaskaran B Shasikala
1537	CHENNAI	BROADWAY CHENNAI	ARB CHENNAI	TAMILNADU	C COY 2facilities	PAPRI CHAKRABORTY	New Door No. 37, Old Door No. 36, Plot No's 38 and 39 at ICL Home Town, Numbal, Chennai - 600 077, TAMIL NADU.	New Door No. 37, Old Door No. 36, Plot No's 38 and 39 at ICL Home Town, Numbal, Chennai - 600 077, TAMIL NADU.	294026.00	DOUBTFUL	10-12-2020	Residential Flat	PARTHASARATHY CHAKRAVARTHY
1538	CHENNAI	BROADWAY CHENNAI	ARB CHENNAI	TAMILNADU	C VAISHNAVI PRIYAA	NA	16/1 MUTHUKUMARAPPA ROADANNAI ANJUGAM NAGARCHENNAITAMIL NADU600082	NA	8111247.00	DOUBTFUL	24-11-2020	Residential flat	C VAISHNAVI PRIYAA
1539	CHENNAI	BROADWAY CHENNAI	ARB CHENNAI	TAMILNADU	CARTON AND CARTON	1.Juveria Farheen,2.Mrs.V.Madiha Kubra 3.Mrs.V.Sanubia Fathima 4.Mr. S Vathilrathullah 5.Mr. V Souban Ahmed 6. Mr. V Muzhammil Ahmed	NO 14 MOTTU KOLLAI WEST STREETAMBUR VELLOREVELLORETAMIL NADU635802	1. 14 MottukollaiWest Street Ambur 635802 2.14 MottukollaiWest Street Ambur 635802 3. 9/4A Jalalpet 1st street, Ambur 635802 4. 9/4A Jalalpet 1st street, Ambur 635802 5.no 1 Muttukollai West Street Ambur-- 635802 6. no 1 Muttukollai West Street Ambur-- 635802	4995739.46	DOUBTFUL	28-02-2020	Industrial	1.Juveria Farheen,2.Mrs.V.Madiha Kubra 3.Mrs.V.Sanubia Fathima
1540	CHENNAI	BROADWAY CHENNAI	ARB CHENNAI	TAMILNADU	CRL Road Lines	NA	New No. 182 Old No.230, 1st Floor, Lingi Chetty Street, Opp. Mosque,Chennai	NA	9093235.00	DOUBTFUL	29-07-2013	Vacant land	Mr C Boopalan & Mrs Mythili
1541	CHENNAI	BROADWAY CHENNAI	ARB CHENNAI	TAMILNADU	DEEPA STORES	G jansi	Door no 55, Theradi Street, Maduranthakam, Chengalpattu 603306	Door no 55, Theradi Street, Maduranthakam, Chengalpattu 603306	4506960.91	DOUBTFUL	30-03-2021	Residential House	K Gurusamy Nadar
1542	CHENNAI	BROADWAY CHENNAI	ARB CHENNAI	TAMILNADU	G S NATARAJAN	NA	NO9 THIRUVALLUVAR STREET TMP NAGARPADI,CHENNAI- 600050CHENNAITAMIL NADU600050	NA	1023924.97	DOUBTFUL	01-04-2011	Residential flat	G S NATARAJAN
1543	CHENNAI	BROADWAY CHENNAI	ARB CHENNAI	TAMILNADU	G S P FASTNERS	V GOVINDARAJ	No.1, Chelliamman Avenue, Athipattu, Chennai-600120	211, Thiruvalluvar Street Athipattu Chennai-600120	2500000.00	DOUBTFUL	28-08-2022	Residential house	V GOVINDARAJ

Display of information - Secured assets possessed under the SARFAESI Act, 2002													
Sl no	ZO	RO	BRANCH	STATE	BORROWER NAME	GUARANTOR NAME (WHEREVER APPLICABLE)	REGISTERED ADDRESS OF THE BORROWER	REGISTERED ADDRESS OF THE GUARANTOR(Wherever applicable)	Outstanding Amount ( In Rs)	Asset Classification	Date of Asset Classification	Details of security possessed	Name of the Title Holder of the security possessed
1544	CHENNAI	BROADWAY CHENNAI	ARB CHENNAI	TAMILNADU	G.K.R .SPRINGS	Mrs. K. Rani , Mr. G. Kannaiyan , Mr. K. Sankarganesh	No.30/89, Mailam Road Tindivanam, Villupuram Dist. Pin:604002.	No.1/43, Thoppu Street, Brammadesam, Tindivanam Taluk, Villupuram District, Pin:604001.	1829149.09	DOUBTFUL	01-03-2021	Vacant Plot	Mrs. K. Rani , Mr. G. Kannaiyan , Mr. K. Sankarganesh
1545	CHENNAI	BROADWAY CHENNAI	ARB CHENNAI	TAMILNADU	GANESH TILES	Arjunan	NO 24 1 C K C ROADTIRUPATTUR TOWN VELLORE DISTTIRUPATHURTAMIL NADU635601	Door no 8/79A kurumberi village tirupattur dist	600292.05	DOUBTFUL	30-06-2021	Commercial	K anandan
1546	CHENNAI	BROADWAY CHENNAI	ARB CHENNAI	TAMILNADU	Gayathri	NA	No 1, Perumal Koil Street, 154,Ayimichery Village, Sriperumbudur 631 604	NA	751602.50	DOUBTFUL	04-04-2016	Residential	A Gayathri
1547	CHENNAI	BROADWAY CHENNAI	ARB CHENNAI	TAMILNADU	GMRA IMPEX	S Durairaj	D NO 1 1 GUNNI YACOOB STREET77TH CROSS YATHIMANAI AMBUR VELLORE DTAMBURTAMIL NADU635802	No 117/4, Chennappa Nagar, Chinnavarikam Ambur 635811	6618871.79	DOUBTFUL	28-10-2022	Residential House	A Vaseullah
1548	CHENNAI	BROADWAY CHENNAI	ARB CHENNAI	TAMILNADU	GOPI C	NA	S/O CHANDRASEKARAN GNO:96/36B THIRUVALLUVAR STREETKANCHEEPURAMTAMIL NADU631501	NA	1984933.00	DOUBTFUL	29-10-2019	Residential house	Gopi C
1549	CHENNAI	BROADWAY CHENNAI	ARB CHENNAI	TAMILNADU	Grace Enterprises	B.Navaneetham	No.5, Tahoor Street, M.G.R Salai, Palavakkam, Chennai - 600 041.	No.38/1, T.M.Maistry Street, Vannanthurai, Thiruvanmiyur, Chennai - 600 041	389258.03	DOUBTFUL	01-04-2021	Residential	B.Navaneetham
1550	CHENNAI	BROADWAY CHENNAI	ARB CHENNAI	TAMILNADU	Hemalakshmi P & Sasikala P	Yeswanth K Krishnamurthy P	22 ANUGRAHA APARTMENT 2ND FLOORZACKARIA COLONY MAIN RD CHOOLAIMEDU CHENNAICHENNAITAMIL NADU600094	22 ANUGRAHA APARTMENT 2ND FLOORZACKARIA COLONY MAIN RD CHOOLAIMEDU CHENNAICHENNAITAMIL NADU600094	2253739.63	DOUBTFUL	29-01-2019	Residential Flat	Mrs.P.Hemalakshmi
1551	CHENNAI	BROADWAY CHENNAI	ARB CHENNAI	TAMILNADU	IYAPPAN & CO	NA	NEW NO 31 OLD 12 MALLEESWARAR KOIL STREETMYLAPORECHENNAITAMIL NADU600004	NIL	3072197.00	DOUBTFUL	02-05-2021	Vacant Land	D.Marimuthu
1552	CHENNAI	BROADWAY CHENNAI	ARB CHENNAI	TAMILNADU	J P GRANITES	V Mahesh Babu	No 399/13A, Medupalli Village, Chennapatti Panchayat, Shoolagiri Block, Hosur Taluk, Krishnagiri	no 2/906, Vasanthi Nivas, Alasanatham Road, Hosur, Krishnagiri District, 635109	9166813.89	DOUBTFUL	30-06-2017	Residential House	V Mahesh Babu
1553	CHENNAI	BROADWAY CHENNAI	ARB CHENNAI	TAMILNADU	JENNER AIR CONDITIONING INTERNATIONAL PVT LTD	R Jayashankar J Sunitha	9/5, Arangappan Street(near srinivasa theatre) West Mambalam chennai 600033	NO 21 7 SUSIL FLAT 2ND FLOOR NIKAMAR STREET WEST MAMBALAM CHENNAI - 600033  NO 61 2 VGP PARIJATHAM APARTMENT FIRST AVENUE ASHOK NAGAR CHENNAI CHENNAI - 600033	23769540.44	DOUBTFUL	25-09-2019	industrial	R Jayasankar
1554	CHENNAI	BROADWAY CHENNAI	ARB CHENNAI	TAMILNADU	Jotham Ferro Alloys Private Limited	MATHIVANAN Mr. Richard Paul Mr. Rufus Inbaraj, Devanandarao KeshavaraoSutrave Muniasamy Udaiyar, Mr. Rajasekar, Mr. Harris Gabriel	No.14, Matharpakkam Village, Tiruvallur Matur Pannur, Gummidipoondi Taluk, Chennai 601202	No 3/2570, Indra Gandhi Salai, Manappakkam, Kancheepuram Tamil Nadu 600125	8009254.50	DOUBTFUL	26-09-2021	Commercial	MATHIVANAN
1555	CHENNAI	BROADWAY CHENNAI	ARB CHENNAI	TAMILNADU	K Sreedhar	NA	C O KARTHIK LEELARAM G 1 LOTUS APTS 15 9111 CROSS ST VENKATESANAGAR SALIGRAMAM CHENNAICHENNAITAMIL NADU600092	NA	2258250.02	DOUBTFUL	01-07-2019	Residential	Mr.K.Sreedhar

Display of information - Secured assets possessed under the SARFAESI Act, 2002													
Sl no	ZO	RO	BRANCH	STATE	BORROWER NAME	GUARANTOR NAME (WHEREVER APPLICABLE)	REGISTERED ADDRESS OF THE BORROWER	REGISTERED ADDRESS OF THE GUARANTOR(Wherever applicable)	Outstanding Amount ( In Rs)	Asset Classification	Date of Asset Classification	Details of security possessed	Name of the Title Holder of the security possessed
1556	CHENNAI	BROADWAY CHENNAI	ARB CHENNAI	TAMILNADU	K VENKATESWARLU	M Lingesan V	NO 5/377 1ST FLOOR PONNIAMMAN NAGARMEDAVAKKAMCHENNAITAMIL NADU600100	25/27, 2nd street, raghupathi nagar, nanganallur near ranga theatre chennai 600114	445707.00	DOUBTFUL	27-11-2019	Residential	#N/A
1557	CHENNAI	BROADWAY CHENNAI	ARB CHENNAI	TAMILNADU	K. RAJKUMAR	NA	NO 184 METTU STREET VANGHUR POSTVELLOREVELLORETAMIL NADU632501	NA	1892443.22	DOUBTFUL	21-12-2019	Residential	#N/A
1558	CHENNAI	BROADWAY CHENNAI	ARB CHENNAI	TAMILNADU	KAMADEV PROJECTS PRIVATE LIMITED	K Devaraj Reddy K.Thulasi K.Thirunath Reddy	NO 27 BHARATHIYAR STREETMANALICHENNAITAMIL NADU600068	NO 27 BHARATHIYAR STREETMANALICHENNAITAMIL NADU600068	20804285.00	DOUBTFUL	30-07-2018	Residential	K Devaraj Reddy
1559	CHENNAI	BROADWAY CHENNAI	ARB CHENNAI	TAMILNADU	KANNAN SARAVANAN	NA	NO 24 MUTHALAMMAN KOVIL STEXTN E1 RAMS MARUTHI COMPLEXCHENNAITAMIL NADU600033	NA	3120812.76	DOUBTFUL	29-04-2021	Residential Flat	KANNAN SARAVANAN
1560	CHENNAI	BROADWAY CHENNAI	ARB CHENNAI	TAMILNADU	KIRAN AGENCIES	K Vijayalakshmi A Sankar	75/1 EAST MADA STRET VILLIVAKKAMCHENNAI 49CHENNAITAMIL NADU600049	241/A 1st steet baba nagar villivakkam chennai	2171389.21	DOUBTFUL	01-03-2021	Residential	K Vijayalakshmi
1561	CHENNAI	BROADWAY CHENNAI	ARB CHENNAI	TAMILNADU	KOKILA R SHETH	NA	FLAT NO 19EF 19TH FLOORSAPPHIRE BLOCK-K OLYMPIA OPALINEKANCHEEPURAMTAMIL NADU603103	NA	9542545.00	DOUBTFUL	07-01-2019	Residential Flat	MRS CHIRAG R SHETH & MRS KOKILA R SHETH
1562	CHENNAI	BROADWAY CHENNAI	ARB CHENNAI	TAMILNADU	KPT SHRI VISHALAKSHI HALL	Charanya	3/87, Agraharam, Kambarasampettati Tiruchirappalli 620-101 Represented	A-1, B Block, Appasamy Springs Apts. 1st Main Road, Rajaaji Nagar, Tiruvanmiyur-600041	3482730.00	DOUBTFUL	01-04-2019	Commercial	Ravisankar
1563	CHENNAI	BROADWAY CHENNAI	ARB CHENNAI	TAMILNADU	KRISHNAKUMAR N R	NA	NO 24 8TH CROSS STSHENOY NAGAR CHENNAICHENNAITAMIL NADU600030	NA	2954875.00	DOUBTFUL	30-11-2020	Residential	KRISHNAKUMAR N R
1564	CHENNAI	BROADWAY CHENNAI	ARB CHENNAI	TAMILNADU	KUMARESAN TYRES	Samu gounder	4 sc no 2017 & 2018 R K complex, RCS Main road, Natrampalli, 635852	4 sc no 2017 & 2018 R K complex, RCS Main road, Natrampalli, 635852	853145.72	DOUBTFUL	01-01-1900	residential	#N/A
1565	CHENNAI	BROADWAY CHENNAI	ARB CHENNAI	TAMILNADU	L.KARTHIKEYAN	NA	20 C 2 THIRUNAGAR FOURTH STREETVADAPALANI BEHIND AMBICA EMPIRE HOTELCHENNAITAMIL NADU600026	NA	2994541.87	DOUBTFUL	26-09-2016	Residential	L.KARTHIKEYAN Arunadevi K
1566	CHENNAI	BROADWAY CHENNAI	ARB CHENNAI	TAMILNADU	LAKSHMAN SRUTHI	Nirmala Raman	72, II AVENUE, ASHOK NAGAR, CHENNAI . .CHENNAITAMIL NADU600083	72, II AVENUE, ASHOK NAGAR, CHENNAI . .CHENNAITAMIL NADU600083	900905.00	DOUBTFUL	02-05-2020	Residential Flat	Nirmala Raman
1567	CHENNAI	BROADWAY CHENNAI	ARB CHENNAI	TAMILNADU	lakshmi mohan kumar	K mohankumar	NO 30 CHELLIAMMAN NAGAR BHARATHIDASAN STREETBEHIND DUNLOP ATHIPET CHENNAI 600058CHENNAITAMIL NADU600058	NO 30 CHELLIAMMAN NAGAR BHARATHIDASAN STREETBEHIND DUNLOP ATHIPET CHENNAI 600058CHENNAITAMIL NADU600058	2850160.60	DOUBTFUL	30-09-2019	residential	lakshmi mohan kumar
1568	CHENNAI	BROADWAY CHENNAI	ARB CHENNAI	TAMILNADU	LATHA S	NA	W/O SELVAM A SNO 12 KANAR THIRUNEELAGANDAR STREETVELLORETAMIL NADU632503	NA	2124707.00	DOUBTFUL	28-08-2019	Residential	A S SELVAM
1569	CHENNAI	BROADWAY CHENNAI	ARB CHENNAI	TAMILNADU	LEATHER LINES	R Padmavathi	NO 43 M G R SALAINAGALKENI CHROMEPETCHENNAITAMIL NADU600044	256 sai baba nagar narayanapuram pallikaranai chennai 600100	3042302.03	DOUBTFUL	28-06-2021	Residential	Ravikumar N
1570	CHENNAI	BROADWAY CHENNAI	ARB CHENNAI	TAMILNADU	LOYAL SANITATION PVT LIMITED	B Ramkumar LathaRamkumar Swamy Enterprises	No.30, Sundara Vinayagar Koil Street, 2nd Main Road, Jainagar, Arumbakkam, Chennai-600 072.	AL 148 11TH AVENUE 2ND CROSS STREET SHANTHI COLONY ANNANAGAR CHENNAI 600040	16021596.72	DOUBTFUL	30-09-2019	Vacant land	B Ramkumar

Display of information - Secured assets possessed under the SARFAESI Act, 2002													
Sl no	ZO	RO	BRANCH	STATE	BORROWER NAME	GUARANTOR NAME (WHEREVER APPLICABLE)	REGISTERED ADDRESS OF THE BORROWER	REGISTERED ADDRESS OF THE GUARANTOR(Wherever applicable)	Outstanding Amount ( In Rs)	Asset Classification	Date of Asset Classification	Details of security possessed	Name of the Title Holder of the security possessed
1571	CHENNAI	BROADWAY CHENNAI	ARB CHENNAI	TAMILNADU	M.V.SURESH KUMAR	NA	D/1A SUNSHINE APARTMENTS72,WEST JONE ROADCHENNAITAMIL NADU600015	NA	2253049.00	DOUBTFUL	30-01-2020	Residential	M.V.SURESH KUMAR
1572	CHENNAI	BROADWAY CHENNAI	ARB CHENNAI	TAMILNADU	M/s G.S.T.Fishing Boats	S Ramani	NO 199/58 T H ROADNEW WASHHERMENPETCHENNAITAMIL NADU600081	no 20 2nd cross street tiruvalluvar nagar kodugaiyur chennai 600118	7791571.18	DOUBTFUL	29-05-2016	Residential	S Ramani
1573	CHENNAI	BROADWAY CHENNAI	ARB CHENNAI	TAMILNADU	M/S KASUALS CLOTHING	K Achuthan P B Rajesh and P B Sathish	No.7, Nathan Building, North Usman Road, T.Nagar,Chennai-600017	No.35/55,Veerapandia Nagar 2nd Street, Choolaimedu,Chennai-600094.	4830078.79	DOUBTFUL	28-02-2020	residential House	K Achuthan P B Rajesh and P B Sathish
1574	CHENNAI	BROADWAY CHENNAI	ARB CHENNAI	TAMILNADU	M/S SRI RAGHAVENDRA CONSTRUCTION	singaravadelu	No. 9/5,Dr Subbarayan Nagar,6th,1st Cross street, Kodambakkam, Chennai-600024	MR S SINGARAVADIVELU M3, K4 Police quarters Anna Nagar, Chennai-600040	8000001.62	DOUBTFUL	29-02-2020	Residential Flat	Mr.A.Sivanesan
1575	CHENNAI	BROADWAY CHENNAI	ARB CHENNAI	TAMILNADU	M/s.Agni Metals	Jamuna	Plot no 20, Shed no 2B, SIDCO Industrial Estate, R K PET Block, Pallipet Taluk, Thiruvallur 631303	Door no 8/141, P Block, 28th Street, Agathiyar Nagar, Villivakkam Chennai 6000049	2487644.53	DOUBTFUL	29-05-2021	Residential	Jamuna
1576	CHENNAI	BROADWAY CHENNAI	ARB CHENNAI	TAMILNADU	M/s.Ess Ess Tool Room Services	NA	SHED NO 9 SIDCO ANCILLARY ESTATETIRUVERUMBUR TRICHYTIRUCHIRAPALLITAMIL NADU620014	NA	24640189.14	DOUBTFUL	30-10-2017	Industrial	Mr.P.S.Karthik & Mr.P.S.Ganesh
1577	CHENNAI	BROADWAY CHENNAI	ARB CHENNAI	TAMILNADU	M/s.Spinachi Pharma Pvt Ltd	G.M. Manimegalai	D NO 1 282 RAMACHANDRAPURAM ROADDEVALAPURAM VILLAGE GUDIYATHAM WESTAMBURTAMIL NADU635802	NO 3/1, FIRST CROSS STREET, J P BUILDERS COLONY, GOPALAPURAM, KATPADI- 632006	251290.30	DOUBTFUL	20-10-2023	Industrial	SPINACH PHARMA PRIVATE LIMITED
1578	CHENNAI	BROADWAY CHENNAI	ARB CHENNAI	TAMILNADU	MADRAS SPORTS	T Mangayakarasi	No.13 A Melony Streets T Nagar Chennai 600017	No.22/49 Kubera Munusamy Street Ulagaram Nanganallur 600061	2738503.00	DOUBTFUL	24-12-2022	Residential Flat	T Mangayakarasi
1579	CHENNAI	BROADWAY CHENNAI	ARB CHENNAI	TAMILNADU	MAGESH R	NA	NO. 16, DURGA NAGAR, PONNI AMMAN MEDU*****MADHAVARAM VILLAGE, CHENNAI,MADHAVARAM*****CH ENNAITAMIL NADU600110	NA	3291733.80	DOUBTFUL	29-11-2017	Residential	Mr.R.Magesh
1580	CHENNAI	BROADWAY CHENNAI	ARB CHENNAI	TAMILNADU	MANOHAR V	NA	19/11 KALYANAPURAM STREET CHOOOLAIMEDUCHOOLAIMEDU CHENNAICHENNAITAMIL NADU600004	NA	2432861.46	DOUBTFUL	30-09-2013	Residential Flat	MANOHAR V
1581	CHENNAI	BROADWAY CHENNAI	ARB CHENNAI	TAMILNADU	MAXICARE FORMULATION	B Krishnaveni, B Senthil Kumar and B Muthukumaran	No 10, 2nd Cross,Anitha nagar Mudaliarpet, Puducherry 605004	No 11, Second Cross, Thamirabaraní Street, Anitha Nagar Mudaliarpet, Puducherry 605004	499748.13	DOUBTFUL	27-06-2019	residential house	B Krishnaveni, B Senthil Kumar and B Muthukumaran
1582	CHENNAI	BROADWAY CHENNAI	ARB CHENNAI	TAMILNADU	MENAKA A	M Savithri	NEW NO:57 OLD NO:46 VALLUVAR NAGARINDRA NAGAR SOUTH CHENNAI 20CHENNAITAMIL NADU600020	122A AKN Nagar, Perumalpattu tiruvallur dist tamil nadu	1174510.58	DOUBTFUL	01-04-2011	Residential flat	A.Menaka
1583	CHENNAI	BROADWAY CHENNAI	ARB CHENNAI	TAMILNADU	Mr.Abdul Hadi Miohammed Abdullah	NA	81, BUCKHURST CRESCENTS CARBOROUGH, ONTARIO, CHENNAIKARNATAKA99	NA	1816577.29	DOUBTFUL	24-10-2016	Residential	A H Mohamed Abdullah
1584	CHENNAI	BROADWAY CHENNAI	ARB CHENNAI	TAMILNADU	Mrs.Sovmiya Raja Kumari	V Ravindran	FLAT A6,SECOND FLOOR,ESSAR HIMAADRI APARTMENTMANI STREET,PEERKANKARANAI,TAMBARAM TALUKKANCHEEPURAMTAMIL NADU600063	FLAT A6,SECOND FLOOR,ESSAR HIMAADRI APARTMENTMANI STREET,PEERKANKARANAI, TAMBARAM TALUKKANCHEEPURAMTAMIL NADU600063	4622985.85	DOUBTFUL	01-05-2021	Residential Flat	Sovmiya Rajakumari



Display of information - Secured assets possessed under the SARFAESI Act, 2002													
Sl no	ZO	RO	BRANCH	STATE	BORROWER NAME	GUARANTOR NAME (WHEREVER APPLICABLE)	REGISTERED ADDRESS OF THE BORROWER	REGISTERED ADDRESS OF THE GUARANTOR(Wherever applicable)	Outstanding Amount ( In Rs)	Asset Classification	Date of Asset Classification	Details of security possessed	Name of the Title Holder of the security possessed
1585	CHENNAI	BROADWAY CHENNAI	ARB CHENNAI	TAMILNADU	Munusamy	Gokulnathan M Vijayalakshmi M	NO 12 GANDHI STREET PERAMANNURCHENNAITAMIL NADU603209	No 12 Gandhi Street Peramannur Maramalai Nagar, Chengalpattu 603209	3544190.00	DOUBTFUL	29-07-2023	Residential	Munusamy S
1586	CHENNAI	BROADWAY CHENNAI	ARB CHENNAI	TAMILNADU	N KRISHNA	Mrs Shashikala	D NO: 7/4,HEGGADE LAYOUT,ATTIBELE ROAD,ANEKAL,BANGALOREKARNATAKA562106	No 7/4, Hegade Layout, Attibele Road,	7785532.00	DOUBTFUL	18-04-2019	Residential House	N Krishna
1587	CHENNAI	BROADWAY CHENNAI	ARB CHENNAI	TAMILNADU	N Naveen	N Bhavani	NANJUNDAPPA 2150 ATTIBELEOPP OLD CHECK POST NEAR KARNATAKA BORDERBANGALOREANDHRA PRADESH562107	NANJUNDAPPA 2150 ATTIBELEOPP OLD CHECK POST NEAR KARNATAKA BORDERBANGALOREANDHRA PRADESH562107	9963457.50	DOUBTFUL	29-11-2017	Residential	N Naveen
1588	CHENNAI	BROADWAY CHENNAI	ARB CHENNAI	TAMILNADU	NAGALAKSHMI A	NA	25,A.K.R.NAGAR II ND STREET.SRI DEVI GARDEN,VALASARAVAKKAM CHENNAI 87,CHECHENNAITAMIL NADU600087	NA	2662592.00	DOUBTFUL	25-08-2011	Residential Flat	Mr.S.Arumugam and Mrs.S.Naga lakshmi
1589	CHENNAI	BROADWAY CHENNAI	ARB CHENNAI	TAMILNADU	NAPOLEON CERAMIC TILES CORPORATION	Mr S SURESH KUMAR	No 207, Padirivedu High Road, Madarapakkam Post, Gummidipoondi-601201.	No: 42 Umathurai Street, Perungudi, Chennai- 600096	3543951.18	DOUBTFUL	28-03-2019	Residential House	T R Vijay Aadithan
1590	CHENNAI	BROADWAY CHENNAI	ARB CHENNAI	TAMILNADU	Natural Granites	Vijay Shrimal Dimple Shrimal	129 B MADURAVOYALPOONAMALLEE HIGH ROAD CHENNAICHENNAITAMIL NADU600095	204, 2nd Floor, 42/44, Ridhi Sidhi Apartment Ritherdon Road, Purusalwalkam, , Chennai Tamil Nadu - 600007	852388.59	DOUBTFUL	30-04-2023	Residential	Sakunthala Chopra
1591	CHENNAI	BROADWAY CHENNAI	ARB CHENNAI	TAMILNADU	OM ENTERPRISES	NA	18/4 2ND FLOOR ARUNA CHALAM ROAD OPP SSRPANKASAM THEATER SALIGRAMMCHENNAITAMIL NADU600093	NA	176468.15	DOUBTFUL	30-09-2020	Residential Flat	BHASKAR NAIR
1592	CHENNAI	BROADWAY CHENNAI	ARB CHENNAI	TAMILNADU	OM SHANTHI MOTORS	Sonu sumesh S	No 1 TSA Complex GST Road Kancheepuram Dist 603301	New S No 323/13, Old S no 323/3, No 119, Acharapakkam Village, GST Road, Cheyyur Taluk	2728942.97	DOUBTFUL	16-07-2018	Resedential house	M shanthikumar
1593	CHENNAI	BROADWAY CHENNAI	ARB CHENNAI	TAMILNADU	OM SHREE MATAJI ENTERPRISES	Mrs.V.Kamatchi	PRASANTH FLATS USHAS BLOCK GROUND FLOORNO 68 MUTHU MOHAMADU STREET MADIPAKKAMCHENNAITAMIL NADU600091	Plot No.8, Door No.2/1137a, Arumugam Nagar 1st Street, Near Jeeva Nagar, Madipakkam, Chennai- 600091	4805206.02	DOUBTFUL	05-11-2019	Residential House	Mrs.V.Kamatchi & Mr.J.Venkatramani
1594	CHENNAI	BROADWAY CHENNAI	ARB CHENNAI	TAMILNADU	P B Rajesh	Mr.P.B.Satish Mrs.Geetha Rajesh KGM	35/ 55 VEERADANDIYA NAGAR SECOND STREETCHOOCAIMEDU CHENNAICHENNAITAMIL NADU600094	No.35/55, Veerapandia Nagar 2nd Street, Choolaimedu, Chennai-600094.	2160561.00	DOUBTFUL	27-02-2020	Residential Flat	Mr.P.B.Rajesh
1595	CHENNAI	BROADWAY CHENNAI	ARB CHENNAI	TAMILNADU	P KARUNANIDHI	Rukumani P	NO 5 / 70 NEW NO 5 /88 MARIAMMANKOIL STREET NEMILICHERY CHENNAI CHENNAI TAMIL NADU602024	NO 5 / 70 NEW NO 5 / 88 MARIAMMANKOIL STREET NEMILICHERY CHENNAI CHENNAI TAMIL NADU602024	2257250.17	DOUBTFUL	29-08-2023	Residential house	P KARUNANIDHI
1596	CHENNAI	BROADWAY CHENNAI	ARB CHENNAI	TAMILNADU	P VANIKUMAR REDDY	K Mamatha	24 GURUBARAPALLI THUPPUKANAPALLIHOSUR KRISHNAGIRIHOSURTAMIL NADU635119	24 GURUBARAPALLI THUPPUKANAPALLIHOSUR KRISHNAGIRIHOSURTAMIL NADU635119	3142028.62	DOUBTFUL	23-12-2019	Residential House	P VANIKUMAR REDDY
1597	CHENNAI	BROADWAY CHENNAI	ARB CHENNAI	TAMILNADU	PANNEER SELVAM K	Manimala P praveen kumar P	K225 E2 KAMARAJ NAGAR VELLORE TAMIL NADU 632004	K225 E2 KAMARAJ NAGAR VELLORE TAMIL NADU 632004	2043084.00	DOUBTFUL	11-05-2021	Residential	PANNEER SELVAM K
1598	CHENNAI	BROADWAY CHENNAI	ARB CHENNAI	TAMILNADU	POONAM J SHETH	NA	FLAT NO 15EF 15TH FLOORSAPPHIRE BLOCK-K OLYMPIA OPALINEKANCHEEPURAMTAMIL NADU603103	NA	9487838.00	DOUBTFUL	12-02-2019	Residential	MRS JESMIN K SHETH & MRS POONAM J SHETH

Display of information - Secured assets possessed under the SARFAESI Act, 2002													
Sl no	ZO	RO	BRANCH	STATE	BORROWER NAME	GUARANTOR NAME (WHEREVER APPLICABLE)	REGISTERED ADDRESS OF THE BORROWER	REGISTERED ADDRESS OF THE GUARANTOR(Wherever applicable)	Outstanding Amount ( In Rs)	Asset Classification	Date of Asset Classification	Details of security possessed	Name of the Title Holder of the security possessed
1599	CHENNAI	BROADWAY CHENNAI	ARB CHENNAI	TAMILNADU	PRADSEN GLOBAL	B Senthilvel Selvam S Menaka	NO 1 SECOND FLOOR RAGHAVAN STREETSIVASANKAR NAGAR NAGALKENI CHROMEPETCHENNAITAMIL NADU600044	No 6 Ninth Cross Street, Eswaran Nagar,Pammal Chennai 600075  Plot No 11, Door No A 6, 9th Cross Street, Eswaran Nagar, Pammal Chennai 600075	3772355.24	DOUBTFUL	28-12-2021	Residential Flat	B Senthilvel Selvam S Menaka
1600	CHENNAI	BROADWAY CHENNAI	ARB CHENNAI	TAMILNADU	PRAKASH A	Prakash A	54 BIG STREET ALAPPAKKAM VELLORE TAMIL NADU 632508	54 BIG STREET ALAPPAKKAM VELLORE TAMIL NADU 632508	715307.81	DOUBTFUL	04-05-2017	Residential House	Prakash A
1601	CHENNAI	BROADWAY CHENNAI	ARB CHENNAI	TAMILNADU	PRAVEENKUMAR K	PRAVEENKUMAR K	NO 112 PETTAI STVELLORETAMIL NADU632531	NO 112 PETTAI STVELLORETAMIL NADU632531	447159.00	DOUBTFUL	31-12-2017	residential House	PRAVEENKUMAR K
1602	CHENNAI	BROADWAY CHENNAI	ARB CHENNAI	TAMILNADU	PURUSHOTHAMAN R	NA	NO 29MANAMAKIL MANDRAM ST NEHRU NAGARENNOOR CHENNAI-57CHENNAITAMIL NADU600057	NA	1114156.25	DOUBTFUL	01-04-2011	Residential	Mr.R.Purushothaman
1603	CHENNAI	BROADWAY CHENNAI	ARB CHENNAI	TAMILNADU	R S S Modern Rice Mill	R Sarathy Thangarasu	No 25/4B,North Street, C N Palayam Village, Karuvachi(Post) Vikravandi Taluk, Villupuram 605202	No 25/4B,North Street, C N Palayam Village, Karuvachi(Post) Vikravandi Taluk, Villupuram 605202  Main Road, C N Palayam Village, Karuvachi(Post), Vikravandi Taluk, Villupuram 605202	4689198.02	DOUBTFUL	05-03-2020	Industrial	S Malliga
1604	CHENNAI	BROADWAY CHENNAI	ARB CHENNAI	TAMILNADU	R Subhashini	Ramesh S	Viswam Aprtmnt D No 2 Old No 51	No 24/B, Baskar Naidu Street, Vellore 632004	2025584.62	DOUBTFUL	31-12-2019	Residential	Ramesh S
1605	CHENNAI	BROADWAY CHENNAI	ARB CHENNAI	TAMILNADU	RAGHAVI KALAISELVAN	NA	NO 68 1 MERIPITH STREETPLAISTOW NEW HAMLONDONLONDON614602		3624454.00	DOUBTFUL	24-12-2020	Residential Flat	RAGHAVI KALAISELVAN
1606	CHENNAI	BROADWAY CHENNAI	ARB CHENNAI	TAMILNADU	RAJASEKHAR V	NA	19/11 KALYANAPURAM STREETCHOOLAIMEDU CHECHENNAITAMIL NADU900094	NA	2592019.00	DOUBTFUL	31-03-2014	Residential Flat	RAJASEKAR V
1607	CHENNAI	BROADWAY CHENNAI	ARB CHENNAI	TAMILNADU	RAJESH VM	NA	SVM COMPLEX PL15&16 F2 1ST FLR VGP SHANTI NGR4TH PHASE VALLALAL ST PALLIKARANAI (IIT PARK)CHENNAITAMIL NADU600100	NA	2473164.08	DOUBTFUL	20-07-2016	Residential Flat	RAJESH VM
1608	CHENNAI	BROADWAY CHENNAI	ARB CHENNAI	TAMILNADU	RAMDEV METALS	NA	NO 7 IYYANAR KOIL STREET RAJA NAGARNEAR BUSSTAND, ORLEANPET, SARAM POSTPONDICHERRYPONDICHERR Y605013	NA	1981750.94	DOUBTFUL	01-01-2022	Commercial	Jaikumar S
1609	CHENNAI	BROADWAY CHENNAI	ARB CHENNAI	TAMILNADU	RATHINAKUMAR RAMESH	NA	P.NO.170, SRINIVASA NAGAR4TH CROSS STREET, PUZHUTHIVAKKAMCHENNAITAMI L NADU600091	NA	260313.00	DOUBTFUL	28-09-2021	residential House	M Rathinakumar ramesh
1610	CHENNAI	BROADWAY CHENNAI	ARB CHENNAI	TAMILNADU	RAVI J	NA	DNO 1/464 SATHYA SAI NAGAR,FIRST STREET KRISHNAGIRI TAMIL NADU 635001	NA	1884778.31	DOUBTFUL	30-05-2022	Residential	Ravi J
1611	CHENNAI	BROADWAY CHENNAI	ARB CHENNAI	TAMILNADU	RAVIKUMAR TRADERS	R Kamala kannan	328, Sathani Street, Kuyavarpalayam, Puducherry, 605013	328, Sathani Street, Kuyavarpalayam, Puducherry, 605013	2982461.24	DOUBTFUL	18-08-2020	Residential	R Kamala kannan & R Vijayababu
1612	CHENNAI	BROADWAY CHENNAI	ARB CHENNAI	TAMILNADU	ROTO GRIP INDIA	N Sathayanarayanan R Thigugnansambantham	No 17, 2nd street, thillai nagar korattur, Chennai 600080	No 66, Fair mount garden, G C West palm, manapakkam, Chennai 600089	1385078.00	DOUBTFUL	09-07-2015	Residential	R Velmurugan

Display of information - Secured assets possessed under the SARFAESI Act, 2002													
Sl no	ZO	RO	BRANCH	STATE	BORROWER NAME	GUARANTOR NAME (WHEREVER APPLICABLE)	REGISTERED ADDRESS OF THE BORROWER	REGISTERED ADDRESS OF THE GUARANTOR(Wherever applicable)	Outstanding Amount ( In Rs)	Asset Classification	Date of Asset Classification	Details of security possessed	Name of the Title Holder of the security possessed
1613	CHENNAI	BROADWAY CHENNAI	ARB CHENNAI	TAMILNADU	S P AGHARBATHIS PRIVATE LIMITED	Karthik Swaminathan T K Sridar S Priya	AF-3 Navidskumarakottam No : 16 Radhakrishna salai Valasaravakkam Chennai -600087	F1 First floor Viswam Aprtment D No 2 Old No 51 Sri Ekamabranaicker Industrial Estate 1st Street Maduravoyal Alapakkam Chennai -6000116	2661320.50	DOUBTFUL	18-12-2018	Residential	Karthik Swaminathan S Priya
1614	CHENNAI	BROADWAY CHENNAI	ARB CHENNAI	TAMILNADU	SAI LAKSHMI HANDLOOM SAREES	SANEESH	21A, New Colony, Alwarthirunagar, Chennai,	No 27, First floor, Flat B Anbu Nagar, Alwarthirunagar, Chennai 87	4799949.84	DOUBTFUL	14-08-2021	Residential Flat	SANEESH
1615	CHENNAI	BROADWAY CHENNAI	ARB CHENNAI	TAMILNADU	Sangeetha P & S P Paul Moses Raj	NA	G2 ANJANEYA FLATS DHANSEKARAN STREETVGP SALAI SAIDAPET CHENNAI 15CHENNAITAMIL NADU600015	NA	3144468.02	DOUBTFUL	29-01-2019	Residential Flat	P.Sangeetha
1616	CHENNAI	BROADWAY CHENNAI	ARB CHENNAI	TAMILNADU	SARAVANAN C P	NA	Plot No.19, Door No.27, Maruthi Nagar,Rajiv Nagar Extension, Muthupudhupet IAFCHENNAITAMIL NADU600055	NA	2437202.15	DOUBTFUL	05-11-2018	Residential flat	SARAVANAN C P & S Priyadharshini
1617	CHENNAI	BROADWAY CHENNAI	ARB CHENNAI	TAMILNADU	SAROJ KUMAR K S	NA	FLAT NO. F3, SAI MUDHALAVAM, PLOT NO 1 & 2,PRABHU NAGAR ANNEXE, PALLIKARNICHENNAITAMIL NADU600100	NA	3267312.01	DOUBTFUL	03-12-2017	Residential Flat	K S Saroj kumar
1618	CHENNAI	BROADWAY CHENNAI	ARB CHENNAI	TAMILNADU	Sekar angalan	NA	S O ANGALAN 46 A SIVANANTHA NAGARTHIRUVALAM KATPADI TKVELLORETAMIL NADU632515	NA	1731299.63	DOUBTFUL	21-05-2021	Residential House	Sekar angalan
1619	CHENNAI	BROADWAY CHENNAI	ARB CHENNAI	TAMILNADU	SELECT LEATHER CRAFT	Santhi Rajendran	NO : 31/2A3B, AMMOOR ROAD,MANTHANGAL VILLAGE, RANIPETRANIPETTAMIL NADU632403	Door No 6, Devaraj Nagar SIPCOT, MBT Road, Ranipet Industrial Estate, Ranipet 632403	16569312.49	DOUBTFUL	17-04-2021	industrial	B Rajendran
1620	CHENNAI	BROADWAY CHENNAI	ARB CHENNAI	TAMILNADU	SHREE ANITHA MEDICALS	S. Anitha S. Rithika	1st Street Maduravoyal	Door No. 10, Periyar Street, 9th Cross, Bharathi Nagar Extension, Gandhinagar, Katpadi - 632 007	2179639.09	DOUBTFUL	27-09-2021	Residential	Lokeswari S. Anitha S. Rithika
1621	CHENNAI	BROADWAY CHENNAI	ARB CHENNAI	TAMILNADU	SIVAKUMAR	NA	1 753 GURUKRUPA LAYOUTNEAR HP PETROL BUNK MADHAGONDAPALLIKRISHNAGIRI TAMIL NADU635114	NA	351365.10	DOUBTFUL	28-10-2022	Residential House	K SHIVAKUMAR K vijayakumar
1622	CHENNAI	BROADWAY CHENNAI	ARB CHENNAI	TAMILNADU	SIVARAGINI ENTERPRISES	NA	NO 236 5 BOOPAL NAGAR SAMI REDDYKANDIGAI VILLAGE THERVAZHI POST GUMMIDIPOONDICHENNAITAMIL NADU601201	NA	610050.00	DOUBTFUL	28-02-2021	Vacant plot	B Jayakumar
1623	CHENNAI	BROADWAY CHENNAI	ARB CHENNAI	TAMILNADU	Sreevari Agencies	Mrs K Surendra Chetty Mrs K S Hemalatha	1st Floor, No 6D, Vivekananda Street, Sanjeevi Nagar, Arumbakkam, Chennai 600106	1st Floor, No 6D, Vivekananda Street, Sanjeevi Nagar, Arumbakkam, Chennai 600106	4165119.61	DOUBTFUL	01-04-2023	residential house	Mr K Surendra Chetty and Mrs K S Hemalatha
1624	CHENNAI	BROADWAY CHENNAI	ARB CHENNAI	TAMILNADU	SRI MARIAMMAN STORES	Mr.R.Sriram	NO 2A SUDHARSAN NAGAR MADAMBAKKAM MAIN ROADMADAMBAKKAMCHENNAITAMIL NADU600126	Plot No.3, Meenakshi Street, Duraismy Nagar, Chitlapakkam, Chennai- 600 064	4610808.36	DOUBTFUL	30-04-2021	Residential	Mr.R.Sriram and seethalakshmi S
1625	CHENNAI	BROADWAY CHENNAI	ARB CHENNAI	TAMILNADU	SRI PRASANNA METALS & ALL	N.P. Murughanandam R Manivannan P.S.Veeramani	NO 34 ARCOT ARNI MAIN ROADVILLAPAKKAM ARCOTVELLORETAMIL NADU632523	D.No. 2, Arcot Road, Vilapakkam Town Panchayat, Arcot Taluk, Ranipet District - 632531	69235716.67	DOUBTFUL	01-03-2021	Industrial	Sri Prasanna Metals and Alloy

Display of information - Secured assets possessed under the SARFAESI Act, 2002													
Sl no	ZO	RO	BRANCH	STATE	BORROWER NAME	GUARANTOR NAME (WHEREVER APPLICABLE)	REGISTERED ADDRESS OF THE BORROWER	REGISTERED ADDRESS OF THE GUARANTOR(Wherever applicable)	Outstanding Amount ( In Rs)	Asset Classification	Date of Asset Classification	Details of security possessed	Name of the Title Holder of the security possessed
1626	CHENNAI	BROADWAY CHENNAI	ARB CHENNAI	TAMILNADU	SRI RAM AGENCIES	Murugesan ramachandran	Chennai -6000116	no 56, Thirugnambal Street, Sri Venkateswara Avenue, Munusamy nagar, Vellore	1529503.77	DOUBTFUL	30-03-2021	Residential	Murugesan
1627	CHENNAI	BROADWAY CHENNAI	ARB CHENNAI	TAMILNADU	SRI RAM GRAPHICS	A Maheshwari	NO 306 TRIPLICANE HIGH ROAD CHENNAI CHENNAICHENNAITAMIL NADU600005	No 15 Subdral Street, Triplicane, Chennai 600005	5492029.42	DOUBTFUL	27-09-2022	Residential	D Ashok Kumar
1628	CHENNAI	BROADWAY CHENNAI	ARB CHENNAI	TAMILNADU	SRI SAI RAM TIMBERS	B Sujithra	NO 23 KUNDRATHUR MAIN ROADK K NAGAR MANGADUCHENNAITAMIL NADU600122	NO 23 KUNDRATHUR MAIN ROADK K NAGAR MANGADUCHENNAITAMIL NADU600122	11014935.90	DOUBTFUL	19-09-2019	Vacant land	S. Vimalnath
1629	CHENNAI	BROADWAY CHENNAI	ARB CHENNAI	TAMILNADU	SRI SAIARUL CHEM. IND.	Kannan	RS NO:133/1-A/2, EMBALAMMAIN ROAD, MANGALAM VILLAGE, VILLIANUR COMMUNPONDICHERRYPONDICHERRY605110	plot no 118, 1st floor, Raja nagar, puducherry, 605010	8909749.25	DOUBTFUL	31-03-2015	industrial	Thanabalan
1630	CHENNAI	BROADWAY CHENNAI	ARB CHENNAI	TAMILNADU	Srinivasa Rao	NA	NO 6 1 DURGA STREETSAKTHI NAGAR ARUMBAKKAMCHENNAITAMIL NADU600024	NA	49539256.00	DOUBTFUL	01-05-2022	Industrial	M Srinivasa Rao
1631	CHENNAI	BROADWAY CHENNAI	ARB CHENNAI	TAMILNADU	SWAMINATHAN P	NA	NO 13/86 6TH STREET KAMARAJ NAGARKORKUPET CHENNAICHENNAITAMIL NADU600021	NA	1145936.02	DOUBTFUL	01-04-2011	Residential	SWAMINATHAN P
1632	CHENNAI	BROADWAY CHENNAI	ARB CHENNAI	TAMILNADU	TAUSIQ AGENCIES	Sathyanarayana V velmurugan G	No. 22 Thiruvalluvar Street Dr Radha Krishna Nagar Tattanchavadi Puduchery	Door No. 66 7th cross street extension Rainbow Nagar Puducherry	3513886.19	DOUBTFUL	29-04-2021	Residential	Sathyanarayana V velmurugan G hemamalini
1633	CHENNAI	BROADWAY CHENNAI	ARB CHENNAI	TAMILNADU	TEAK N OAK	S.Rekha S.Dhanasekar	2134 L BLOCK 12TH MAIN ROAD, ANNA NAGAR WEST CHENNNAI-600040	1811B,POOMBUGAR NAGAR,11THCROSS STREET , KOLATHUR-600 099	11388781.28	DOUBTFUL	29-06-2019	Residential	Mr S Dhanasekhar and Ms S Rekha
1634	CHENNAI	BROADWAY CHENNAI	ARB CHENNAI	TAMILNADU	Tirumala CNC	Elangovan S E Nalina	B.No 7, S.No:21, Gangai Amman Koil Street, Keeluru, Kottambedu Post, Chengalpattu Taluk Kancheepuram 603108	Plot no 77 South Part, D.no 9, Vittal Street, Gnanmurthi Nagar , Meenambedu Ambattur 600053	4999486.44	DOUBTFUL	13-07-2023	Residential Flat	V Prabakaran P Vedanayagi
1635	CHENNAI	BROADWAY CHENNAI	ARB CHENNAI	TAMILNADU	TK ROYAL LIGHTING TECHNOLOGY	E Nalina	No.67, 2nd Floor Lenin Street Kosapalayam, Puducherry-605 013.	No.421, Rase mill Street Kandamangalam,Villupura m. Tamilnadu-605 102.	2095795.85	DOUBTFUL	01-03-2021	Residential house	P Vasantha
1636	CHENNAI	BROADWAY CHENNAI	ARB CHENNAI	TAMILNADU	UDHAYA SHANKAR U	NA	FLAT NO A1 1ST FLOOR VELUCHANDRA APARTMENTSNO 8 KAMARAJ NAGAR 1ST STREET CHOOOLAIMEDUCHENNAITAMIL NADU600094	NA	5029736.96	DOUBTFUL	10-01-2017	Residential	U.Udhayasankar
1637	CHENNAI	BROADWAY CHENNAI	ARB CHENNAI	TAMILNADU	ULTIMATE FITNESS ZONE	PONNULAKSHMI Mr K. Gajababu Ms. G Shanthi	No2, 143, N M Road, Bazar Nagar Avadi, Chennai-600054	No6, Baja Nagar:3rd Street Avadi, Chennai-600054	3998554.00	DOUBTFUL	30-11-2020	Residential	PONNULAKSHMI
1638	CHENNAI	BROADWAY CHENNAI	ARB CHENNAI	TAMILNADU	UTHRA TRADERS	Uma Maheswari	Old no 33/2, New No 85, Cementry road, Chennaio 600021	Old No 24, New No 12, New Solaiappan street	5129778.61	DOUBTFUL	31-03-2020	Residential House	Uma Maheswari
1639	CHENNAI	BROADWAY CHENNAI	ARB CHENNAI	TAMILNADU	V S VIKRAM FUELS	K.J. V. Vikramadhitan	Door No. MIG-124, Phase - II Tamil Nadu Housing Board Colony Kattikanapalli Taraff Krishnagiri	Door No. MIG-124, Phase - II Tamil Nadu Housing Board Colony Kattikanapalli Taraff Krishnagiri	5443976.08	DOUBTFUL	01-03-2021	Residential	K.J. V. Vikramadhitan
1640	CHENNAI	BROADWAY CHENNAI	ARB CHENNAI	TAMILNADU	V VEERAVEL	A.Srinivasan	No.41, South Usman Road T.Nagar,Chennai.600 017	No.41, South Usman Road T.Nagar,Chennai.600 017	423797.00	DOUBTFUL	22-03-2007	Residential flat	V VEERAVEL

Display of information - Secured assets possessed under the SARFAESI Act, 2002													
Sl no	ZO	RO	BRANCH	STATE	BORROWER NAME	GUARANTOR NAME (WHEREVER APPLICABLE)	REGISTERED ADDRESS OF THE BORROWER	REGISTERED ADDRESS OF THE GUARANTOR(Wherever applicable)	Outstanding Amount ( In Rs)	Asset Classification	Date of Asset Classification	Details of security possessed	Name of the Title Holder of the security possessed
1641	CHENNAI	BROADWAY CHENNAI	ARB CHENNAI	TAMILNADU	VETRIVEL FORGINGS	MR. T. SATHYANARAYANAN MR. THILLAI NATARAJAN.AMR.T N. SURESH	NEW NO.9, OLD NO.58, II STREET KORATTUR CHENNAI- 600080	10TH STREET. V BLOCK ANNA NAGAR CHENNAI 600040  NEW NO.9, OLD NO.58, IISTREET KORATTUR CHENNAI -600080	7091853.76	DOUBTFUL	30-04-2022	Industrial	T.N.Sabitha Devi
1642	CHENNAI	BROADWAY CHENNAI	ARB CHENNAI	TAMILNADU	VIL INTERNATIONAL (P) LIMITED	1. K V SATYA RAO 2.K MADHAVI 3.Mr.K.V.Nageswara Rao 4.Mr.Ch.Visweswara Rao	VIL INTERNATIONAL (P) LTD AE 109 10TH MAIN ROAD ANNA NAGAR CHENNAICHENNAITAMIL NADU600040	Plot No.1470-B, H Block, Kathiravan Colony Main Road, Anna Nagar, Chennai-600040  14-223, Kakarla Street, Rajam,GMR Nagar,Srikakulam District, Andhra Pradesh- 532409.  H No.1-6-27/6, Society Colony, Rama Krishna Nagar, ARTS College Road, Srikakulam District, Andhra Pradesh- 532127	1101463.00	DOUBTFUL	23-09-2018	Residential house	K V SATYA RAO & K MADHAVI
1643	CHENNAI	BROADWAY CHENNAI	ARB CHENNAI	TAMILNADU	VINAYAKA ENTERPRISES	Mr. N. Dhanasekaran Mr. R. Narayanan	No 9A, 11th Street, Parthasarathy Nagar, Adambakkam, Chennai 600 088	No 9A, 11th Street, Parthasarathy Nagar, Adambakkam, Chennai 600 088	46782703.15	DOUBTFUL	31-12-2018	Residential house	MR. M. RATHAN
1644	CHENNAI	BROADWAY CHENNAI	ARB CHENNAI	TAMILNADU	Wintoss associates	P V Sudhakara Rao	Flat no 2A & 3A, Vijaya Apartment, Plot no 118, 6th street, F Block, Anna Nagar Chennai 600102	Flat no 2A & 3A, Vijaya Apartment, Plot no 118, 6th street, F Block, Anna Nagar Chennai 600102	10878387.84	DOUBTFUL	29-08-2023	Residential Flat	P V Sudhakara Rao
1645	CHENNAI	COIMBATORE	ARB COIMBATORE	TAMILNADU	JEEVANANTHAN CHINNASAMY	MRS.EASWARI C	Site No.21,S.F No.205/1A1 Cosmo Garden  Somayampalayam,Coimbatore North Taluk,Coimbatore641 108	Site No.21,S.F No.205/1A1 Cosmo Garden  Somayampalayam,Coimbatore North Taluk,Coimbatore641 108	3834159.04	DOUBTFUL	21-02-2024	MORTGAGE OF IMMOVABLE PROPERTY AS PER SALE DEED NO.297/2021 AND MOD NO.298/2021 DESCRIBED HEREIN BELOW: Coimbatore Registration District,Vadavalli Sub Registration District,Coimbatore North Taluk, Somayamplayam Village,Patta No.984, S.F No.205/1A in an extent of 3.01 Acres as per the New Division Patta No.1939 in S.F No.205/1A1 in an extent of 1.95 Acres out of 2.01 Acres land converted into layout and divided into vacant house sites and name and style of "COSMO GARDEN" and obtained approval from Deputy Director of Town and country Planning Authority Chennai and approval letter No:14336/2018/LA2 dated on 22.05.2019 and the same has Approved by the Secretary Coimbatore Local Town and Country Planning Authority Approval No:NA.KA.NO:6354/2017/U.THI.KU.3 and MA.VA(KO.U.THI.KU) No.84/2020, in this site No.21 , having the following boundaries and measurements: North of : Site No.25 South of : East west Layout Road East of : Site No.20 West of : Site No.22 & 23 In this measurement as follows, East-West of Northern Side : 30'0" East-West of Southern Side : 30'0" South-North of Eastern Side:51'10" South-North of Western Side: 51'10" In this Total extent of 1555 Sq.ft or 144.46 Sq.mtr or 3 cents 248 Sq.ft vacant land and building thereon together with all the layout roads and common rights in the anemities of said layout in common etc., with the building plan approval No.173/2023-21 dated 15/09/2020. The above said property is mortgaged by Mr. Jeevananthan Chinnasamy.	Mr..JEEVANANTHAN CHINNASAMY

Display of information - Secured assets possessed under the SARFAESI Act, 2002													
Sl no	ZO	RO	BRANCH	STATE	BORROWER NAME	GUARANTOR NAME (WHEREVER APPLICABLE)	REGISTERED ADDRESS OF THE BORROWER	REGISTERED ADDRESS OF THE GUARANTOR(Wherever applicable)	Outstanding Amount ( In Rs)	Asset Classification	Date of Asset Classification	Details of security possessed	Name of the Title Holder of the security possessed
1646	CHENNAI	COIMBATORE	ARB COIMBATORE	TAMILNADU	BABU A R	Mrs.B Smitha	S/o C.Raman Flat No. CL3, C Block, Saidhaan Enclave, Madukkarai,Coimbatore-641 105..	W/o Mr.A.R.Babu Flat No. CL3, C Block, Saidhaan Enclave, Madukkarai,Coimbatore-641 105.	4304917.03	DOUBTFUL	31-08-2022	MORTGAGE OF IMMOVABLE PROPERTY AS PER SALE DEED NO.5842/2013 AND MOD NO 3927/2014 DESCRIBED HEREIN BELOW: SCHEDULE - A In coimbatore Registration District,inMadukkarai Sub Registration District, in Coimbatore South Taluk, In MadukkaraiVillage,in G.S.No.1004/2 Dry acre 2.79 or Dry Hector 1.13.0 , Tharam Rs.1.39, in this on the North Estern side Dry Acres 0.96 ¼ or Dry Hectare 0.39.0 in this 66.31 cents of land having the following boundaries, North of:The land in GS No.1004/2A and remaining portion of GS No.1004/2B of the vendor. South of:The land in GS No.997 East of:OSR and Road in GS No.1004/2B surrendered by the vendor to the Madukkarai Panchayat and remaining portion of GS No.1004/2B of the Vendor. West of:The land in GS No.1004/3A In between, East West on the North 55.99 meters East West of the south 59.68 meters North South on the East 46.20 meters North South on the West 44.76 meters and the property ad measuring an extent of 28884.64 Sq.ft(2683.47 Sq.meters) or 66 cents 31 Sq.ft of land together with right to use the road. Present Subdivision G.S No. 1004/2B. SCHEDULE -B An extent of 456.58 Square Feet of Undivided Share of Land out of Schedule A Property. SCHEDULE C	Mr.Babu A R.
1647	CHENNAI	COIMBATORE	ARB COIMBATORE	TAMILNADU	SIVASHANKAR M	Mr. K Mani	10- B Gowtham Nagar, PG Pudur Pannimadai Road, K Vadamadurai, Coimbatore 641107	10- B Gowtham Nagar, PG Pudur Pannimadai Road, K Vadamadurai, Coimbatore 641107	3760323.00	DOUBTFUL	31-03-2021	In Coimbatore Registration District, Periyanaickenpalayam Sub Registration District, Coimbatore North Taluk, Kurudampalayam Village, In S.F No. 22/1A an extent of 1.38 acres and an extent of 0.19 acres in S.F No. 23/2A totaling to an extent of 1.57 acres in this an extent of 29187 sq. ft of land in this Site No. 10 B within the following boundaries: North of - Site No. 10C South of - Site No. 10A East of - Krishnasamy Temple Lands West of - 20 width North South Road  In this amidst  East to West on the both sides - 55 feet North to South on the both sides - 17 ½ Feet Admeasuring to an extent of 962 ½ sq. ft. or 2 cents and 91 ½ sq. ft or 89.42 Sq. mts of residential land with building along with the easement rights in the roads and all other rights thereof. The property is situated within the Kurudampalayam Village Panchayat Limits. The above property in the name of Mr. M Sivashankar& Mr. K Mani	Mr. M Sivashankar& Mr. K Mani
1648	CHENNAI	COIMBATORE	ARB COIMBATORE	TAMILNADU	SRINIVASAN R	Mrs. S Gayathri	S/o N Rangasamy 24/17 Ranganayaki Nagar SRKV (PO) P N Palayam Coimbatore 641020	W/o Srinivasan 24/17 Ranganayaki Nagar SRKV (PO) P N Palayam Coimbatore 641020	7423968.37	DOUBTFUL	22-01-2024	In Coimbatore Registration District, Periyanaickenpalayam Sub Registration District, Coimbatore Taluk No. 2, Gudalur village in S.F No. 115 an extent of 5.09 acres and S.F No. 117 an extent of 5.18 acres total extent of 10.27 acres converted in layout of house sites with the approval of the Director of Town Planning, Coimbatore vide L.P.R.C.N.N.No. 282/82. In this Site No. 31 measuring 5 ½ Cents in S.F. 117 within the following boundaries:  West of : North South Road in S.F No. 117 East of : Site No. 25 North of : Site No. 30 South of : Site No. 32 With measurements East West on the both sides : 60 feet North South on both sides : 40 feet And the building constructed therein with doors, windows, electrical connection, water connection and all other appurtenances thereof With the right to use all common usual pathways. The property is within the No. 2 Gudalur Town Panchayat Limits The said property in the name of Late N Ranagasamy	Late N Ranagasamy
1649	CHENNAI	Madurai	ARB Madurai	TamilNadu	ANNAI ENTERPRISES & JESUS HARDWARES	Renjith Samraj	M/s Annai Enterprises, 6-45A 15 Parapu Vilai, Palappalam, Kanyakumari - 629159 & M/s Jesus Hardwares, 15-62/B4, Near Karumavilai Junction, Karungal, Kanyakumari - 629157	Mr.T Renjith Samraj, S/o Thankaraj, 5/224 Kuttiyantharai Vilai, Thippramalai, Kanyakumari - 629157.	4661158.00	DOUBTFUL	01-03-2021	All that part and parcel of land in Kanyakumari District, Marthandam Registration District, Karungal Sub District, Vilavancode Taluk, Karungal Village, in R.S.No.643/10 (7.793 cents), 643/25 (1.980 cents), 643/26 (11.550 cents) and 643/27A (5.477 cents) totalling 26.800 cents owned by Mr.T Renjith Samraj.	Renjith Samraj

Display of information - Secured assets possessed under the SARFAESI Act, 2002													
Sl no	ZO	RO	BRANCH	STATE	BORROWER NAME	GUARANTOR NAME (WHEREVER APPLICABLE)	REGISTERED ADDRESS OF THE BORROWER	REGISTERED ADDRESS OF THE GUARANTOR(Wherever applicable)	Outstanding Amount ( In Rs)	Asset Classification	Date of Asset Classification	Details of security possessed	Name of the Title Holder of the security possessed
1650	CHENNAI	Madurai	ARB Madurai	TamilNadu	MADHU PRIYA S	NA	S no 304/1H Palamedu Alnganallur VillageMadurai- 625503	NA	11865000.00	DOUBTFUL	22-06-2018	Mortgage of vacant land in the name of Madhu Priya situated at Rs No 304/1H no 70 palamedu village Alangallur Sub d vadipatti Tk Madurai with an extent of 1 Acres	MADHU PRIYA S
1651	CHENNAI	Madurai	ARB Madurai	TamilNadu	MANNA BLOCK AND BRICK PRODUCTS	1.Mr. D W Satheesh 2.Mrs C Meena	Prop Mr. D W Satheesh,7/149 Madavilagam,Palavilai, Kirathoor Post,Kanyakumari - 629181.	7/149 Madavilagam,Palavilai, Kirathoor Post,Kanyakumari - 629181.	35439272.80	Loss	14-07-2017	All that part and parcel of land admeasuring 2 Acre 56 Cents (1 Hectare 0.02.43 ares) at Kanyakumari District, Marthandam Registration District, Kollamcode Sub District, Vilavancode Taluk, Ezhudesom B village, Kirathoor Desom, Old S.No.2542,2543, RS.No.4/4A owned by Mrs. C Meena w/o Mr. D W Satheesh.	C Meena
1652	CHENNAI	Madurai	ARB Madurai	TamilNadu	Sri Vinayaga Educational Trust	1.Mr.I . Krishnan Pillai 2.Mrs.N.Vallikumari	No.2A, Chola Raja Kovil Street, Ozhuginasery, Nagercoil -1, Kanyakumari District, Tamilnadu - 629 001	No.9/3, Jawahar Street, R V Puram, Nagercoil - 629 001.	62484784.00	Loss	17-07-2015	All that part and parcel of the property situated at Rs Nos. 410/1, 410/2, 410/3, 412/1, 412/2, 412/3 & 412/4 (Old S Nos.878, 877, 866, 872) Aralvaimozhi Village, Aralvaimozhi Town Panchayat, Thovalai taluk, Kanyakumari District totally admeasuring 11.20 acres extent of site with built up area 3174sq.ft. RCC roof building mess & kitchen, 1165sq.ft RCC roof toilet block, 12858sq.ft RCC roof hostel room including corridor, 170 sq.ft G.I. Sheet roof shed., property owned by Mrs.N.Vallikumari	.N.Vallikumari
1653	CHENNAI	Madurai	ARB Madurai	TamilNadu	PRANAVA FILLING STATION	1.Bohar Duraisingam 2.Mr. Kumaran	1/436, Pichaimman Koil Street,Karunkulam,Kadaladi Taluk,Sayalgudi - 623703.	1/29, Pothikulam village, Kadaladi taluk, Sayalgudi - 623704	3437144.33	DOUBTFUL	01-09-2019	In Ramanathapuram Registration District, Kadaladi Sub Registration District  1) New patta No. 6857 Old patta No. 498, Survey No. 246/1, 0.05.0 ares 2) New patta No. 6857 Old patta No. 355, Survey No. 246/2, 0.05.0 ares. 3) New patta No. 6857 Old patta No. 498, Survey No. 246/3, 0.15.0 ares. 4) New patta No. 6857 Old patta No. 668, Survey No. 246/4, 0.11.0 ares. 5) New patta No. 6857 Old patta No. 1135, Survey No. 246/5, 0.34.0 ares. 6) New patta No. 6857 Old patta No. 1161, Survey No. 246/6, 0.10.0 ares. 7) New patta No. 6857 Old patta No. 355, Survey No. 246/7, 0.10.0 ares. 8) New patta No. 6857 Old patta No. 691, Survey No. 246/8, 0.09.0 ares. 9) New patta No. 6857 Old patta No. 788, Survey No. 246/9, 0.07.0 ares. 10) New patta No. 6857 Old patta No. 788, Survey No. 246/10, 0.07.0 ares. 11) New patta No. 6857 Old patta No. 788, Survey No. 246/11, 0.07.0 ares. 12) New patta No. 6857 Old patta No. 499, Survey No. 246/12, 0.16.0 ares. 13) New patta No. 6857 Old patta No. 1861, Survey No. 246/13, 0.13.0 ares. 14) New patta No. 6857 Old patta No. 355, Survey No. 246/14, 0.06.0 ares. (Total 1.55.0 Hectare) owned by Mr. Bohar Duraisingam.	Bohar Duraisingam
1654	CHENNAI	Madurai	ARB Madurai	TamilNadu	Mrs.S Chitra	Senthil Mayilvahanan	D.No.1/202/6/E7, Sakthi Nagar Opp. To New Housing Board, Behind Devendran Plastic Industry Srivilliputhur Road, Sivakasi, Virudhunagar Dt - 626124.	D.No.1/202/6/E7, Sakthi Nagar Opp. To New Housing Board, Behind Devendran Plastic Industry Srivilliputhur Road, Sivakasi, Virudhunagar Dt - 626124.	4560093.00	Loss	01-01-2016	All that part and parcel of residential building with ground floor & first floor constructed to an extent of 1691.06sq.feet (as per approved plan) in the North West portion of Plot No.17 at "Sakthi Nagar" with land extent of 2722.5 sq.feet i.e., 253 sq.meters out of 8073 sq.feet of entire plot No.17 out of total larger extent of 1 acre 50 cents i.e., 0.60.0 hectares at Ayan Punja S.No.777/2B at Thiruthangal Village, with measurements,	Mrs.S Chitra
1655	CHENNAI	Madurai	ARB Madurai	TamilNadu	M/s Balakrishna Traders	1.Mr. B Venkatesh 2.Mrs. V Deivajothi Mangaleswari 3.Mr. S K S Arunachalakani, 4.Mr. S K S Ananda Mahendran 5.Mr. B Manikandan	340 Standard Colony, Sivakasi - 626130. Virudhunagar District.	1.Mr. B Venkatesh, S/o V Balakrishnan, 340 Standard Colony, Sivakasi - 626130. Virudhunagar District. 2.Mrs. V Deivajothi Mangaleswari, w/o Mr B Venkatesh, 340 Standard Colony, Sivakasi - 626130. Virudhunagar District. 3.Mr. S K S Arunachalakani, S/o K Sundararajan, 1-1421, Viswanatham Village, Sivakasi - 626189. Virudhunagar District. 4.Mr. S K S Ananda Mahendran, S/o Mr. S K Sundararajan, 42, Nataraja Colony, Sivakasi - 626123. Virudhunagar District. 5.Mr. B Manikandan, S/o S K Bose, 406 -PWC Estate	9078536.00	DOUBTFUL	30-04-2021	Property 1:  In Goundampatti village, within Sivakasi Sub-Registration District, Sivakasi Taluk and Virudhunagar Registration District with Survey Nos. 58/5, 58/7, 60/1, 60/2, 60/3, 60/4, 60/6, 60/7, 60/8, 60/9 with total extent of 10.95 acres FRIENDS CITY layout in which Plot Nos 13,14,15,16,17,18 &19 measuring 16800 Sqft owned by Mr. S K S Anandha Mahendran, Mr. B Manikandan, Mr. B Venkatesh & Mr.S.K.S.Arunachalakani (Power Agent) & Mrs.Deiva Jothi Mangaleswari (Power Agent). Property 2:  In Goundampatti village, within Sivakasi Sub-Registration District, Sivakasi Taluk and Virudhunagar Registration District with Survey Nos. 58/5, 58/7, 60/1, 60/2, 60/3, 60/4, 60/6, 60/7, 60/8, 60/9 with total extent of 10.95 acres FRIENDS CITY layout in which Plot Nos 111,112,113,114,115,116,117,118 & 119 measuring 21600Sqft owned by Mr. S K S Anandha Mahendran, Mr. B Manikandan, Mr. B Venkatesh & Mr.S.K.S.Arunachalakani (Power Agent) & Mrs.Deiva Jothi Mangaleswari (Power Agent). Property 3:  In Goundampatti village, within Sivakasi Sub-Registration District, Sivakasi Taluk and Virudhunagar Registration District with Survey Nos. 58/5, 58/7, 60/1, 60/2, 60/3, 60/4, 60/6, 60/7, 60/8, 60/9 with total extent of 10.95 acres FRIENDS CITY layout in which Plot No.123 along with buildings bearing Door Nos. 5/68, 5/69, 5/70, 5/71 & 5/72 measuring 6277.50Sqft owned by Mr. S K S Anandha Mahendran, Mr. B Manikandan, Mr. B Venkatesh & Mr.S.K.S.Arunachalakani (Power Agent) & Mrs.Deiva Jothi Mangaleswari (Power Agent). Property 4:	Property 1: Mr. S K S Anandha Mahendran, Mr. B Manikandan, Mr. B Venkatesh & Mr.S.K.S.Arunachalakani (Power Agent) & Mrs.Deiva Jothi Mangaleswari (Power Agent). Property 2: by Mr. S K S Anandha Mahendran, Mr. B Manikandan, Mr. B Venkatesh & Mr.S.K.S.Arunachalakani (Power Agent) & Mrs.Deiva Jothi Mangaleswari (Power Agent) & Mrs.Deiva Jothi Mangaleswari (Power Agent). Property 3: Mr. S K S Anandha Mahendran, Mr. B Manikandan, Mr. B Venkatesh & Mr.S.K.S.Arunachalakani (Power Agent) & Mrs.Deiva Jothi Mangaleswari (Power Agent). 4.Ms. V Deivajothi Managaleshwari



Display of information - Secured assets possessed under the SARFAESI Act, 2002													
Sl no	ZO	RO	BRANCH	STATE	BORROWER NAME	GUARANTOR NAME (WHEREVER APPLICABLE)	REGISTERED ADDRESS OF THE BORROWER	REGISTERED ADDRESS OF THE GUARANTOR(Wherever applicable)	Outstanding Amount ( In Rs)	Asset Classification	Date of Asset Classification	Details of security possessed	Name of the Title Holder of the security possessed
1656	CHENNAI	Madurai	ARB Madurai	TamilNadu	M/s.Shri Lekshmi Enterprises	1. Mrs. A Sangeetha 2.Mr. B Manikandan 3.Mr.B.Venkatesh 4.Mr.S.K.S.Anandha Mahendran 5.Mr.S.Arunachalakani	D.No.42, Nataraja Colony, Arumugam Road, Sivakasi Town, Virudhunagar Dt - 626189.	1.Mrs. A Sangeetha (Proprietor of M/s.Shri Lekshmi Enterprises) W/o S Arunachalakani 1/1421 Vetrilaioorani Road, Viswanatham Village, Sivakasi - 626189 2. Mr. B Manikandan, S/o S K Bose, 196, PKS Street, Sivakasi - 626189. Virudhunagar District. 3.Mr.B.Venkatesh S/o Balakrishnan 340 Standard Colony Thiruthangal - 626130 4.Mr.S.K.S.Anandha Mahendran S/o S K Sundararajan No 42, Nataraja Colony Sivakasi 626123 5.Mr.S.Arunachalakani S/o Sundararajan 1/1421 Vetrilaioorani Road, Viswanatham Village, Sivakasi - 626189.	18345567.00	DOUBTFUL	27-02-2022	Vacant house plots as detailed below in FRIENDS CITY lay out plan carved out in 10 acres 95 cents comprised of the following survey numbers:  S.NoSurvey No.HectareAcres and cents 158/50.24.50.61 258/70.38.00.94 360/10.31.50.78 460/20.39.50.98 560/30.33.50.83 660/40.35.00.86 760/60.48.51.20 860/70.31.50.78 960/80.95.02.35 1060/90.65.51.62 Total4.42.510.95  In Goundampatti village, within Sivakasi Sub-Registration District, Sivakasi Taluk and Virudhunagar Registration District owned by Mr. S K S Anandha Mahendran, Mr. B Manikandan & Mr. B Venkatesh.	Mr. S K S Anandha Mahendran, Mr. B Manikandan & Mr. B Venkatesh.
1657		Madurai	ARB Madurai	TamilNadu	M/s. Bharat Petro Fuel Service & M/s. John and John Lubes Private Limited	1.Mr. K Samuel 2.Mr.Prabhu Immanuel 3.Mrs.Jebaselvi 4.Mrs.Kuppulakshmi 5.Mr. Avinasiappan	2/242-18, Ettayapuram Road,Tuticorin 628002.	1.Mr. K Samuel S/o Koil Pillai Nadar No.106J/47, Millerpuram Second Street, Tuticorin - 628008 2.Mr.Prabhu Immanuel S/o K Samuel No.106J/47, Millerpuram Second Street, Tuticorin - 628008 3.Mrs.Jebaselvi W/o K Samuel No.106J/47, Millerpuram Second Street, Tuticorin - 628008 4.Mrs.Kuppulakshmi w/o Avinasiappan Door No.5/278, Mariaamman Kovil Street Chevur, Avinashi Taluk, Tirupur Dt. 5.Mr. Avinasiappan S/o Karuppagouder Door No.5/278, Mariaamman Kovil Street Chevur, Avinashi Taluk, Tirupur Dt.	94553807.00	DOUBTFUL	29-06-2017	Property 1:  In Nilgiris Registration District, Kothagiri Sub Registration District, Kothagiri Panchayat Board, Kothagiri Taluk, Kothagiri Village, Under Patta No.901, New S.F.No.335/1 in this 33 cents, together with usual pathway 2.Property 2:  In Nilgiris Registration District, Kothagiri Sub Registration District, Naduhatti Panchayat Board, Kothagiri Taluk, Nadukatti Village, Under Patta No.1621 in New S.F.No.162 in this 70 cents, Patta No.3807, in New S.F.No.163/1A - 10 cents totally 80 cents together with usual pathway	Mr.Prabhu Immanuel
1658		Madurai	ARB Madurai	TamilNadu	Mr.K Parthiban ,Ms.K Vijayalakshmi & Ms.Hairnessha	NA	4/354 Anna Nagar, Keelakurichi Post,Trichy - 620011.	NA	3197622.00	DOUBTFUL	19-06-2017	All that part and parcel of land at Tiruchirapalli District, Tiruchirapalli Registration District, K Sathanur Sub Registration District, K Sathanur Village in Old S.F.No.5/6A part, New S.F.No.5/1A part, in Dr K K Nagar formed by the Tamilnadu housing Board, in this Plot No.5 in Rajaram salai measuring of an extent of 4500 sq.ft	Ms.K Vijayalakshmi
1659		Madurai	ARB Madurai	TamilNadu	Mr. R S Kannan & Ms. K Ramya	NA	2/111, Pillayarnatham,Pithalaipatti,Di ndigul - 624002.	NA	8068894.00	DOUBTFUL	29-10-2017	All that part and parcel of land with residential building thereon at Tiruchirapalli Registration District, Trichy Joint 1 & 2 Sub Registration District, Trichy Taluk, Sengulam Village, TS No.156/2 Pt Ward No.L, New Ward Ac, Block 1, Plot No.47, Karunanithi Street, Ulaganathapuram, Trichy Urban Land and Building - Residential measuring area of 2244 sq.ft	Mr.R S Kannan

Display of information - Secured assets possessed under the SARFAESI Act, 2002													
Sl no	ZO	RO	BRANCH	STATE	BORROWER NAME	GUARANTOR NAME (WHEREVER APPLICABLE)	REGISTERED ADDRESS OF THE BORROWER	REGISTERED ADDRESS OF THE GUARANTOR(Wherever applicable)	Outstanding Amount ( In Rs)	Asset Classification	Date of Asset Classification	Details of security possessed	Name of the Title Holder of the security possessed
1660	CHENNAI	Madurai	ARB Madurai	TamilNadu	Antony Rajalin & Berslin	NA	37,Krishnarajapuram, 5 <sup>th</sup> street,Tuticorin-2	NA	63560000.00	Loss	24-10-2013	1.Vacant Land in S.No. 80/3A & 80/3B in extent of (0.48.0 Hectares) & (0.52.0 Hectares) Totalling to 2.48 Acres in ottapidaram village and taluk 2. Vacant Land in S.No. 190/6A & 201/11B in extent of (0.29.5 Hectares) & (0.48.5 Hectares) Totalling to 1.93 Acres in ottapidaram village and taluk3. Vacant Land in S No 120/5B in extent of (1.32.0 Hectares) 3 acre 34 cents and S. No. 121/1 in the extent of (0.24.5 Hectares) 61 cents & S.No. 121/3 in extent of 2 acres 39 cents and totalling to an extent of (0.96.5 Hectares) 3 acres. Totalling to 6.34 Acres in Ottapidaram Village and Taluk4. Vacant Land in R.S. No. 274/14, Patta No. 3522 in extent of (0.27.0 Hectares) 67 cents & R.S. No. 275/1E, Patta No. 3522 in extent of (0.28.5 Hectares) 71 cents & R.S. No. 274/13, Patta No. 1668 in extent of (0.92.0 Hectares) 2 Acre 27 cents in which East side land measuring 44 cents Totalling to 1.82 Acres.	Antony Rajalin & Berslin
1661		Madurai	ARB Madurai	TamilNadu	M/s Nivi Impex	1.Ramesh Kumar 2.Amsavalli 3.Kaliyaperumal	No 31 Royal Farden Kallakuttu Ariyamangalam Trichy -620008	1.A Ramesh Kumar S/o Anbalagam No 49 4th cross Rajappa Nagar Kattur Trichy -620021 2.Amsavalli W/o Kaliyaperumal Plot No 9, Muthu kumar swami street S Kathanur K K nagar Trichy -620021 3.Kaliyaperumal Plot No 9, Muthu kumar swami street S Kathanur K K nagar Trichy -620021	8529000.00	Loss	07-01-2018	Mortgage of land at Tiruchirapalli Dist, K sathanur sub registration dust, srirangam taluk, K sathanur village , Ayyanpunja S No 71/6 Acre 0.24 ½ cents and Tiruchirapalli Dist, K sathanur sub registration dust, srirangam taluk, K sathanur village , Ayyanpunja S No 71/7B Acre 0.10 cents	Amsavalli
1662	CHENNAI	Madurai	ARB Madurai	TamilNadu	YES VEE YES TRADERS & S V S ENTERPRISES	1.Mr.S V Senthippan 2.Mrs. S Geetha	108A 143/6 Velayutham Road, Sivakasi, Virudhunagar District - 626123.	108A 143/6 Velayutham Road, Sivakasi, Virudhunagar District - 626123.	6045142.00	DOUBTFUL	29-05-2018	Rs No 1244 & 1245 Plot No 35 & 36 OM sakthi Nagar Keela Thiruthangal Village Sengamalampatti Sivakasi Virudhunagar	Geetha
1663	CHENNAI	Tiruchirapalli	Chidambaram	Tamilnadu	Chandrakanthan S	S RAJAKANTHAN	64/4, EAST STREET, MANJAKUZH, NEAR B MUTLUR, CHIDAMBARAM 608501	64/4, EAST STREET, MANJAKUZH, NEAR B MUTLUR, CHIDAMBARAM 608501	1634807.28	DOUBTFUL	29-10-2023	Residential Building	S CHANDRAKANTHAN
1664	CHENNAI	Tiruchirapalli	Cuddalore Semmandalam	Tamilnadu	Muralidharan P	D PANCHALAM	NO 7, VISALI NAGAR, UNNAMALAI CHETTI CHAVADI, KONDUR POST, CUDDALORE -607006	NO 7, VISALI NAGAR, UNNAMALAI CHETTI CHAVADI, KONDUR POST, CUDDALORE -607006	4,58,473.48	DOUBTFUL	13-10-2023	Vacant Plot	D Panchalam
1665	CHENNAI	Tiruchirapalli	Mayiladuthurai	Tamilnadu	Mekala R	NA	2A, CHINNA MANNAVELI STREET, KORANADU, MAYILADUTHURAI- 609 001	NA	734875.41	DOUBTFUL	31-03-2019	Residential Building	Mekala R
1666	CHENNAI	Tiruchirapalli	Valikandapuram	Tamilnadu	Venkatesan R	NA	140, MARIYAMMAN KOVIL STREET, ANUKKUR PO, VEPPANTHATTAI TK PERAMBALUR DT 621115	NA	3,93,590.00	DOUBTFUL	26-03-2011	Residential Building	Venkatesan
1667	CHENNAI	Tiruchirapalli	Kavery nagar Thanjavur	Tamilnadu	Kala Vadivelu	MUDALIAR PUGAZHENDI	PLOT NO 25 WEST PART RAJNAGAR, SAINT SAVERIYAR STREET, MADHAKOTTAI THANJAVUR 613005	PLOT NO 25 WEST PART RAJNAGAR, SAINT SAVERIYAR STREET, MADHAKOTTAI THANJAVUR 613005	54,14,774.20	DOUBTFUL	11-08-2023	1- Residential Building 2- Vacant Plot	KALA VADIVELU
1668	CHENNAI	Tiruchirapalli	Moovalur	Tamilnadu	M/s S T V Traders	NA	No:3/202 North Street, Brammakundam Village, Sankarapuram TK, Villupuram Dt - 605702	NA	35,40,821.73	Loss	31-03-2020	Residential Building	Senthil kumar K Vishnu kumar K Thirumal K
1669	CHENNAI	Tiruchirapalli	Warners Road Cantonment	Tamilnadu	Alameen	A ABDUL RAHIM	2/1 PARK RESIDENCY, MINT STREET, SANDHU KADAI, BIG BAZAAR, TRICHY - 620008	NO 19 3RD STREET KURINJI NAGAR, SOUTH KATTUR TRICHY 620019	56,48,392.80	Loss	06-08-2023	1- Residential Building 2- Vacant Plot	Alameen
1670	CHENNAI	Tiruchirapalli	Mannargudi	Tamilnadu	Thandayuthabani T	Sivasubramanian G	D.No 4/516, Cholan Nagar, No 22 Kumarapuram, Mannargudi TK, Tiruvarur DT	3/591, South Street, Maravakkadu, Serangulam, Mannargudi TK, Tiruvarur DT	20,13,931.40	DOUBTFUL	28-10-2022	Residential Building	Sridevi T

Display of information - Secured assets possessed under the SARFAESI Act, 2002													
Sl no	ZO	RO	BRANCH	STATE	BORROWER NAME	GUARANTOR NAME (WHEREVER APPLICABLE)	REGISTERED ADDRESS OF THE BORROWER	REGISTERED ADDRESS OF THE GUARANTOR(Wherever applicable)	Outstanding Amount ( In Rs)	Asset Classification	Date of Asset Classification	Details of security possessed	Name of the Title Holder of the security possessed
1671	CHENNAI	Tiruchirapalli	M M Street Karaikal	Puducherry	M/s PRS Marine Spares and Service	PUSHPALEELA O	NO 20/1 NAGORE MAIN ROAD KARAİKAL 609604	62/1, III CROSS, MMG NAGAR P.K. SALAI, KOVILPATHU, KARAİKAL 609602	14,79,631.70	Loss	16-06-2018	Residential Building	Mrs O Pushpaleela
1672	CHENNAI	Tiruchirapalli	Chettikulam	Tamilnadu	Karuppaiah V	NA	4/185, DEVENDRAKULA STREET, NAKKASALEM, KUNNAM PERAMBALUR DT - 621118	NA	12,09,446.55	DOUBTFUL	30-09-2022	Residential Building	KARUPPAIAH V
1673	CHENNAI	Tiruchirapalli	Sakkottai	Tamilnadu	Thaiyalnayaki	NA	D.No.1, Meenatchi Nagar, Thirunageswaram Village, Kumbakonam Taluk, Thanjavur District 612204	NA	17,83,662.98	Loss	26-04-2021	Residential Building	Thaiyalnayaki
1674	CHENNAI	Tiruchirapalli	Aduthurai	Tamilnadu	Saminathan R	SEKAR SS	OLD NO 4-57A, NEW NO 496 KEELA AGRAHARAM STREET, 69 SATHANDOR POST, THIRUVIDAIMARUTHUR TK, THANJAVUR DT - 609802	61 KEELA VEEDHI THIRUVIDAIMARUTHUR PO & TK THANJAVUR DT - 612104	2,39,704.32	DOUBTFUL	04-05-2022	Residential Building	SAMINATHAN R
1675	CHENNAI	Tiruchirapalli	Moovalur	Tamilnadu	Manikandan	SUGUMAR K	161,SAMBANDHAR KEEZHA VEEDHI,SITHARKADU, MAYILADUTHURAI - 609003	NO 2/83,SAMMANTHAR SANTHAI STREET, SITHARKADU, MAYILADUTHURAI - 609003	25,63,736.01	Loss	29-02-2020	Residential Building	SUGUMAR K
1676	CHENNAI	Tiruchirapalli	Emapper Road Kallakurichi	Tamilnadu	M/S Sri Vinayaga Agencies	NA	8/99 Sannasi Kovil Street, Madhavachery, Chinnasalem TK, Kallakurichi - 606 207	NA	16,14,566.47	DOUBTFUL	28-02-2020	Residential Building	M Ramachandran
1677	CHENNAI	Tiruchirapalli	Thiruchitrambalam	Tamilnadu	Anbu M	NA	M/S AMBAL TRADERS 4/230, POKKANVIDUTHY SOUTH THIRUCHITRAMBALAM 614628	NA	25,19,720.86	DOUBTFUL	31-12-2019	Residential Building	Anbu M
1678	CHENNAI	Tiruchirapalli	Chinnasalem	Tamilnadu	M/s Hema Milk Agencies	KARTHIKEYAN N	521, 6TH WARD, 9 EAST MARIYAMMAN KOIL STREET,CHINNASALEM, KALLAKURICHI DT 606201	315 KATTUKOTTAI KADATHUR KALLAKURICHI DT 606201	10,24,733.92	DOUBTFUL	23-03-2023	Residential Building	Poomalai D
1679	CHENNAI	Tiruchirapalli	South main Street THANJAVUR	Tamilnadu	UDHAYAM CORPORATE	NA	15/2886, D.NO.5 SRINIVSAM PILLAI ROAD, SANTHAPILLAI GATE, THANJAVUR 613001	NA	90,46,455.71	DOUBTFUL	10-05-2023	Commercial Building	PALANIVELU K LAKSHMI KANTH P MURALI GOPAL P BHAVANI THIAGARAJAN R M
1680	CHENNAI	Tiruchirapalli	Emapper Road Kallakurichi	Tamilnadu	M/S CARVE TECH	C R Amarnath Adhithiya	25 PANCHAYAT UNION COMPLEX, DURUGAM ROAD KALLAKURICHI TK VILLUPURAM DT -606202	5-19/3-55, Thirukoilur Main Road, Devapandalam, Sankarapuram TK Kallakurichi - 606 402	1404516.58	DOUBTFUL	31-01-2020	Residential Building	C R Amarnath Adhithiya
1681	CHENNAI	Tiruchirapalli	Emapper Road Kallakurichi	Tamilnadu	V Arulmurugan	SIVASURIYAN P	143, NORTH STREET, GANDHI NAGAR,THACHUR, KALLAKURICHI - 606 202	1/74, PILLAIYAR KOVIL STREET, THACHUR, KALLAKURICHI - 606 202	10,36,668.95	DOUBTFUL	17-11-2022	Commercial Building	SIVASURIYAN P
1682	CHENNAI	Tiruchirapalli	Thuvakudi	Tamilnadu	Adaikalam M	NA	1/40, CHINNAMOOLIPPATTI VEMMANI, KULATHUR TK PUDUKOTTAI DT - 622515	NA	26,97,076.80	DOUBTFUL	31-03-2023	Residential Building	Pappu
1683	CHENNAI	Tiruchirapalli	SAKKOTTAI	Tamilnadu	CHIDAMBARAM SURESH KUMAR	NA	5A, KAMBAR STREET SIVAN KOVIL,VENKATESHWARA NAGAR,ANAKAPUTHUR, CHENNAI 600070	NA	20,67,702.75	Loss	01-05-2023	Residential Building	CHIDAMBARAM SURESH KUMAR
1684	CHENNAI	Tiruchirapalli	Moovalur	Tamilnadu	Kannan M	NA	NO.79, PANANTHOPU STREET, SITHARKADU MAYILADUTHURAI 609001	NA	9,75,759.60	DOUBTFUL	29-06-2023	Residential Building	KANNAN M
1685	CHENNAI	Tiruchirapalli	Sarangapani Street Kumbakonam	Tamilnadu	Veeraiyan R	NA	NO 1 225, V K S NAGAR VALAIYAPETTAI, KUMBAKONAM 612702	NA	9,34,264.80	Loss	22-10-2023	Residential Building	R Veeraiyan

Display of information - Secured assets possessed under the SARFAESI Act, 2002													
Sl no	ZO	RO	BRANCH	STATE	BORROWER NAME	GUARANTOR NAME (WHEREVER APPLICABLE)	REGISTERED ADDRESS OF THE BORROWER	REGISTERED ADDRESS OF THE GUARANTOR(Wherever applicable)	Outstanding Amount ( In Rs)	Asset Classification	Date of Asset Classification	Details of security possessed	Name of the Title Holder of the security possessed
1686	CHENNAI	Tiruchirapalli	Nannilam	Tamilnadu	Sethuraman G	RAJLAKSHMI S	NO.202, MAIN ROAD, JAGANATHAPURAM, ADAMBAR, NEMMELI PO, NANNILAM TK, TIRUVARUR DIST 610105	NO.202, MAIN ROAD, JAGANATHAPURAM, ADAMBAR, NEMMELI PO, NANNILAM TK, TIRUVARUR DIST 610105	28,87,629.06	DOUBTFUL	14-02-2022	Residential Building	Sethuraman G
1687	CHENNAI	BROADWAY CHENNAI	CHENNAI MAIN AB	TAMILNADU	RAMESH M	NA	40,41,KAMACHIAMMAN NAGAR,KOZHUMANIVAKKAMMAN GADU CHENNAI	NA	486587.03	DOUBTFUL	30-06-2022	Flat no. A3, GF, Plot No. 40 & 41, S no. 214/4, RS No. 214/2B and 214/2C, Sri Kamatchi Nagar, Kozhumanivakkam Village, Mangadu, Sri perumbudur Taluk, Kancheepuram District, Chennai - 600122.	RAMESH M
1688	CHENNAI	BROADWAY CHENNAI	KELLYS CORNER	TAMILNADU	MOHAN RAJ S	NA	NEW 14A/OLD 26, ANGAMUTHU STREETSUNFLOWER APARTMENTS, II FLOOR	NA	1022633.50	DOUBTFUL	28-02-2019	Residential apartment bearing Flat No S.4 on the second floor, measuring 890 sq.ft. plinth area (including common area) together with 7.20% undivided share in the land bearing Plot No.26, Angamuthu Street, Virugambakkam, Chennai 600092, comprised in S No. 110/2A and present No.110/2A1A1A1A1B (part) TS No.22, Block No. 79 of Koyambedu Village, measuring north to south on the eastern side 100 feet, on the western side 92.9 feet, east to west on the both sides 44.3 feet in all measuring on an extent of 4342 sq.ft and bounded on the: North by: 25 feet road South by: Property in TS No.24 East by : Plot No 27 West by: Plot No 25 Situating within the registration district of Chennai Central and Registration Sub District of Anna Nagar.	MOHAN RAJ S
1689	CHENNAI	BROADWAY CHENNAI	CHENNAI MAIN AB	TAMILNADU	M MURUGESAN	NA	3/123 40/NA KAMATCHIYAMMAN NAGARKOZHUMANIVAKKAM	NA	1064821.31	DOUBTFUL	17-06-2022	Flat No. B1, FF, Plot no. 40 and 41, Survey No. 214/4, R.S.No. 214/2B and 214/2C, Sri Kamatchinagar Kozhumanivakkam Village, Mangadu, Sri PerumbudurTaluk, Kancheepuram District, Chennai, Tamil Nadu 600122	M MURUGESAN
1690	CHENNAI	BROADWAY CHENNAI	ANNA NAGAR	TAMILNADU	VELAN K V S	NA	24, 1ST CROSS STREET, ANNA NINAVU NAGARPUZHAL	NA	1842638.65	DOUBTFUL	10-09-2021	Old survey no 80 new survey no 80/2 punnapakkam village uthukottai taluk thiruvallur district 601103	VELAN K V S
1691	CHENNAI	BROADWAY CHENNAI	CHENNAI MAIN AB	TAMILNADU	KRISHNAN P	C YUVARAJ	16/40, VALLALPURI STREET,MGR NAGAR	Flat No. B2, Plot no. 40 and 41, Sri KamatchinagarKozhumaniv akkam Village, Mangadu Sri PerumbudurTaluk Kancheepuram District Chennai Tamil Nadu 600122	675461.00	LOSS	30-11-2020	Flat No. B4, Plot no. 40 and 41, Survey No. 214/4, R.S.No. 214/2B and 214/2C, Sri Kamatchinagar Kozhumanivakkam Village, Mangadu, Sri PerumbudurTaluk, Kancheepuram District, Chennai, Tamil Nadu	KRISHNAN P
1692	CHENNAI	BROADWAY CHENNAI	CHENNAI MAIN AB	TAMILNADU	C YUVARAJ	KRISHNAN P	SARAVANA BHAVAN 13 R K SHANMUGAMSALAI K K NAGAR	Flat No. B4, Ground Floor, Plot no. 40 and 41, Sri KamatchinagarKozhumaniv akkam Village, Mangadu Sri PerumbudurTaluk Kancheepuram District Chennai Tamil Nadu 600122	518602.74	DOUBTFUL	30-11-2020	Flat No. B2,FF Plot no. 40 and 41, Survey No. 214/4, R.S.No. 214/2B and 214/2C, Sri Kamatchinagar Kozhumanivakkam Village, Mangadu, Sri PerumbudurTaluk, Kancheepuram District, Chennai, Tamil Nadu	C YUVARAJ
1693	CHENNAI	BROADWAY CHENNAI	ANNA NAGAR	TAMILNADU	VASANTHINI DEVI M	NA	NO 835 CSI CHURCH STREET KANNIGAIPAIR	NA	1379088.40	DOUBTFUL	31-01-2020	All that part and parcel of property consisting of land and building in S.No. 171/4C Patta survey No. R.S No.171/6A4- residential admeasuring 1744 sft. Situated at Door No. 835, CSI Church Lane, Karanodai, Periyapalayam Road, Kannigaiper village, Uthukottai Taluk, Thiruvallur District, 601102 held in the name of Mrs. Vasanthini Devi covered by Sale Deed bearing No.5732/2015 dt.09.10.2015 registered at SRO Arani	VASANTHINI DEVI
1694	CHENNAI	BROADWAY CHENNAI	CHENNAI MAIN AB	TAMILNADU	VENKATESAN V	C YUVARAJ & K BALAGANESH BABU	39/43, KAMRAJ SALAI, ASHOK NAGAR, CHENNAI	Flat No. B2, Plot no. 40 and 41, Sri KamatchinagarKozhumaniv akkam Village, Mangadu Sri PerumbudurTalukKancheep uram District Chennai Tamil Nadu 600122 Flat No. A1, Plot no. 40 and 41, Sri Kamatchinagar Kozhumanivakkam Village, Mangadu Sri Perumbudur TalukKancheepuram District Chennai Tamil Nadu 600122	989508.00	DOUBTFUL	12-04-2019	Residential Flat belonging to VenkatesanV , owner of undivided share of 325 sqft, out of total extent of site 2600 sqft situated at Flat No. A4, Ground Floor, Plot no. 40 and 41,Survey No. 214/4, R.S.No. 214/2B and 214/2C, Sri KamatchinagarKozhumanivakkam Village, Mangadu Sri PerumbudurTaluk, Kancheepuram District, Chennai Tamil Nadu 600122 and bounded: North by: PLOT NO 39, South by: PLOTNO41A East by : VACANTLAND West by :24FT ROAD	VENKATESAN V

Display of information - Secured assets possessed under the SARFAESI Act, 2002													
Sl no	ZO	RO	BRANCH	STATE	BORROWER NAME	GUARANTOR NAME (WHEREVER APPLICABLE)	REGISTERED ADDRESS OF THE BORROWER	REGISTERED ADDRESS OF THE GUARANTOR(Wherever applicable)	Outstanding Amount ( In Rs)	Asset Classification	Date of Asset Classification	Details of security possessed	Name of the Title Holder of the security possessed
1695	CHENNAI	BROADWAY CHENNAI	MINT STREET	TAMILNADU	P.K.SHAMMY PURUSHOTHAMAN,	NA	Flat No.18-D, FIRST FLOOR, PLOT NO.18, RAINBOW AVENUE", MADIPAKKAM VILLAGE , TAMIL NADU-600091	NA	250906.00	DOUBTFUL	23-02-2024	Flat No.18-D, FIRST FLOOR, PLOT NO.18, RAINBOW AVENUE", MADIPAKKAM VILLAGE, TAMBARAM TALUK, KANCHEEPURAM DISTRICT, TAMIL NADU-600091 North by: 24 FEET ROAD South by: VACANT SITE East by: ROAD West by: REMAINING PROPERTY	P.K.SHAMMY PURUSHOTHAMAN,
1696		BROADWAY CHENNAI		GEORGE TOWN	TAMILNADU	B VINOTH KUMAR	NA	Plot No 002, Block A, Vijaya Raja Ideal Homes Colony, Tiruvallur 600 124.	NA	1707926.48	DOUBTFUL	15-02-2024	All that piece and parcel of vacant land measuring an extent of 10600 sq. Ft., Bearing Plot Nos. 127, 128,129, 130, 131 & 132 Comprised in old Survey No. 277/1C & 227/2A as per patta No.445, 277/1C, 277/2A, 277/2A7, 277/95, 277/2A16, 277/2A8 , 277/2A9, 277/A10, 277/109 and 277/2A15 as per patta No.1987,2008,1988,1989,1990 & 2007 in Ideal Home Colony (approved Vide DTCP Vide No. L.P.D.T.C.P. NO 495/95 and Building planning permit L.P.A No. 04/2016, Dated 31.08.2016) of Koodapakkam Village, Poonamalle Taluk, Thiruvallur District and Being Bounded on the : North By :40 Feet Road South By :23 Feet Road East By :40 Feet Road West By : Plot Nos 126 & 133 And situated with the Registration District of Chennai South and Sub-Registration District of Avadi. 278 Square Feet of Undivided Share measuring of land right, title and interest in the SCHEDULE-A.  Flat No. A002 in the project Named as "Vijay Raja's Ideal Homes" Measuring an extent of 571 Sq. Ft., Super built up Area and 278 Sq. Ft., UDS on the Schedule - B and the flat being Bounded on the: North By :40 Feet Road South By :Corridor East By :Flat No. A003 West By :Flat No. A001 and situated within the Registration District of Chennai South and Sub-Registration District of Avadi.
1697	CHENNAI	BROADWAY CHENNAI	KOLATHUR	TAMILNADU	T VIKASH	NA	NO 1/28, 1ST STREET, THIYAGI SATHYAMURTHY NAGAR, TIRUVATTIYUR, TIRUVALLUR, 600019	NA	3088443.00	DOUBTFUL	12-02-2024	RESIDENTIAL FLAT WITH SUPER BUILT UP AREA OF 720 SQ FT	T VIKASH
1698	CHENNAI	BROADWAY CHENNAI	CHENNAI-ANNA SALAI	TAMILNADU	GIRIDHARAN U	NA	NO 39/20 B, SWAMY NAGAR , MADHAVARAM, CHENNAI 60060	NA	9137142.04	DOUBTFUL	29-01-2024	All the piece and parcel of property being land and building, the land of an extent of 2330 Sqft comprised in Survey No 1049 situated in Madhavaram Village, bearing Plot No 72, in the layout known as VRD Nagar Madhavaram Taluk, the building comprising ground and first floor Thiruvallur District now Chennai 600060 bounded on the North by 30 feet first cross road South by Plot No 71 East by 30 Feet Road West by Plot No 73 To an extent of 2330 sq.ft area of land together with ground floor and first floor building therein which is situated within the limits of Registration district of North Chennai and Sub Registration district of Madhavaram	GIRIDHARAN U
1699		BROADWAY CHENNAI	RED HILLS	TAMILNADU	K BALASUBRAMANYAM (PROPRIETOR RANJI MODERN RICE MILL)	K BABU	S/o Late Krishnan W 154 F2 1st Street Park Road Anna Nagar Western Extn. Anna Nagar Chennai Pin Code-600101	S/o Late Krishnan AL 137 N H.No. 14,2nd Street 11th Main Road Anna Nagar West Chennai Tamil Nadu- 600040	34345948.17	DOUBTFUL	24-01-2024	EM of Rice Mill land to an extent of Acre 1.51 cents and building to an extent of 12780.75 Sq.Ft. (As per approved Plan) situated at old survey No. 608/1,New Survey No. 608/1B,Door No. 1/166(New), 1/132 (Old) ,Thiruvallur High Road, Gandhi Nagar, Pammadukulam Red Hills Chennai -600052 Boundaries North by Red Hills Thiruvallur Road South by Barren Land East by Mr.J V Jaganthan Property West by Mr.T Krishnan Pandian Property Within the registration district of North Chennai and Sub -Registration District of Red Hills Chennai -600052	K BALASUBRAMANIAM

Display of information - Secured assets possessed under the SARFAESI Act, 2002													
Sl no	ZO	RO	BRANCH	STATE	BORROWER NAME	GUARANTOR NAME (WHEREVER APPLICABLE)	REGISTERED ADDRESS OF THE BORROWER	REGISTERED ADDRESS OF THE GUARANTOR(Wherever applicable)	Outstanding Amount ( In Rs)	Asset Classification	Date of Asset Classification	Details of security possessed	Name of the Title Holder of the security possessed
1700	CHENNAI	BROADWAY CHENNAI		TAMILNADU	THUKARAM A L	NA	Flat No.F1,GF,Sarada Apartments,Plot No 89, Durai Arasan Street, Saligramam Chennai - 600093	NA	407122.85	LOSS	09-01-2024	All that piece and parcel of property bearing Flat No.1 having a plinth area of 695 sq.ft., including common areas in the ground floor of the building known as “Saradha Apartments” together with 1/8 <sup>th</sup> equivalent to 506.25 sq.ft undivided share in the land in the total land extent of 4050sq.ft in Plot No.89,Duraiarasan street, Kaveri Rangan Nagar, Saligramam, Chennai - 600093 comprised in Survey No.136/2E,Block No.35, T.5 No.72 of No.110 Saligramam Village, Egmore - Nungambakkam Taluk, Chennai District, Flat Bounded on the North By : Flat No.2, South By :30 feet Road known as Duraiarasan street East By : Plot No.88 West By : Plot No.90 Situating within Sub-Registration district of Virugambakkam and Registration district of Chennai-South.	THUKARAM A L
1701		BROADWAY CHENNAI	CHENNAI-ANNA SALAI	TAMILNADU	PRABHAKARAN R	NA	NO 63 FLAT NO 1B 1ST FLOORPILLAYAR KOIL STREET PADIKUPPAM	NA	4647732.30	LOSS	29-12-2023	RESIDENTIAL VILLA WITH AREA ODF 2600 SQ FT	PRABAHKARAN R
1702		BROADWAY CHENNAI	VENBAKKAM	TAMILNADU	K KOTESWARAN	NA	S O KESHAVALU 639 1 DASARTH NAGAR MOOVENTHAR STREET PONNERI 601204	NA	364132.40	LOSS	05-12-2023	LAND MEASURING 1180.00 SQ FT	K KOTESHWARAN
1703		BROADWAY CHENNAI	PURASAWALKAM	TAMILNADU	A ARUMUGAM	NA	NEW NO 13, OLD NO 8, 2ND FLOOR, VELLALLA, STREET, PURASAWAKKAM, CHENNAI 600084	NA	429423.62	LOSS	04-12-2023	LAND WITH RESIDENTIAL FLAT TOTAL BUILT UP AREA OF 767 SQ FT.	A ARUMUGAM
1704	CHENNAI	BROADWAY CHENNAI	PERAMBUR	TAMILNADU	ARPUTHARAJA G	NA	2 189 AVM NAGAR ADHANOOR URAPPAKKAMSRIPERUMBADUR TALUK KANCHIPURAM DISTRICT Chennai - 603211	NA	2264425.73	DOUBTFUL	22-11-2023	344 square feet of undivided share in land measuring 1800 sq feet bearing Plot No 124 in AVM Nagar 1 Layout approved by DTP in CSAR/DTP/M34 -73/LP 61and comprised Survey No 376/1K as per sale deed (survey No 376/102 as per Patta No 843 dated 27.09.2006) Adhanoor Village , Sriperambudur Taluk ,Kancheepuram District, Bounded on theMeasuring on the North By Plot No 11930 Feet South By30 Feet Road30 Feet East by Plot No 12360 Feet West by Plot No 12560 Feet Together with  Residential Flat bearing Flat No F1 in First Floor having super built up area of 788 sq feet (inclusive of common area) along with one covered car park in the residential complex known as “SAI ANANYA” and lying within the limits of Kundrathur Panchayat Union & Adhanur Village Panchayat and within the Sub Registration District of Guduvancherry and within the Registration District of Chennai South”	ARPUTHARAJA G
1705		CHENNAI		BROADWAY CHENNAI	TAMILNADU	SAKTHI DASAN	NA	FLAT NO.6, FIRST FLOOR, SRINIVASA AVENUE - 1ADHANOOR - 603202, SRIPERUMBUDUR TALUK	NA	485794.53	DOUBTFUL	21-11-2023	All that piece and parcel of the flat No. F6, Eastern Portion of Plot No.6 measuring an extent of 1866 sq.ft with UDS of land 315 square feet and super build up area of 574 sq.ft in the layout named “Srinivasa Avenue I”,(Layout approved by L.P/D.T.C.P.(CR) No. 186/2008) comprised in Old Survey No.354/2, Patta No.2964, as per patta New Survey No.354/2B situated in No.193, Adhanur Village, Sriperumbudur Taluk and Kancheepuram district, in the registration sub-district of Guduvancheri and registration district of south-Chennai North By : Plot No.5, South By :30 feet wide Road East By : Vacant land West By : Western Portion of Plot No.6 East to west on the Northern side : 30’ (Thirty feet) on the southern side : 30’ (Thirty feet) North to south on the Eastern side: 63’ (Sixty Three feet) on the Western side : 61’6” (Sixty One feet and Six inches)  In all admeasuring an extent of 1866 sq.ft., or thereabouts;  And the above property is situated within the Madambakkam Town Panchayat Limits, and within the Registration district of Chennai South and Sub-Registration district of Selaiyur.

Display of information - Secured assets possessed under the SARFAESI Act, 2002													
Sl no	ZO	RO	BRANCH	STATE	BORROWER NAME	GUARANTOR NAME (WHEREVER APPLICABLE)	REGISTERED ADDRESS OF THE BORROWER	REGISTERED ADDRESS OF THE GUARANTOR(Wherever applicable)	Outstanding Amount ( In Rs)	Asset Classification	Date of Asset Classification	Details of security possessed	Name of the Title Holder of the security possessed
1706	CHENNAI	BROADWAY CHENNAI		TAMILNADU	M KALYANAM	NA	NO 209 THIRUPATHI ESTATETHIMMASAMUDRAM KANCH	NA	2707644.00	DOUBTFUL	29-10-2023	All that piece and parcel of Flat No. 1B FIRST FLOOR, BLUE BELL APARTMENTS, (Blue Bell Phase-I), GP HOMES, Padavattamman Koil Street, No.64 AYANAMBAKKAM VILLAGE, Ambattur Taluk, presently Poonamallee Taluk, Thiruvallur District, Comprised in Old Survey No.445/2, Patta No. 1326, New Survey No.445/2A2, measuring to an extent of 385 sq. ft. undivided share of land out of total extent measuring 6120 sq. ft. together with the built up area of 743 Sq. Ft., with car parking , and all electrical fittings and fixtures and E.B. Connection together with all common rights , title and interest in common pathway, passages, staircase, common well, bore well, sewers drains and all other connected common infrastructure in the said building etc., and lying within the Sub Registration District of previously Ambattur, Presently Konnur, Registration District of North Chennai or thereabouts bounded on the North By : Flat No.2, 	



Display of information - Secured assets possessed under the SARFAESI Act, 2002													
Sl no	ZO	RO	BRANCH	STATE	BORROWER NAME	GUARANTOR NAME (WHEREVER APPLICABLE)	REGISTERED ADDRESS OF THE BORROWER	REGISTERED ADDRESS OF THE GUARANTOR(Wherever applicable)	Outstanding Amount ( In Rs)	Asset Classification	Date of Asset Classification	Details of security possessed	Name of the Title Holder of the security possessed
1712	CHENNAI	BROADWAY CHENNAI		TAMILNADU	DHANANJAYAN V	NA	NO.32-B S.V NAGAR, PERUMALPATTUVEPPAMPATTU 602024	NA	923862.80	DOUBTFUL	29-08-2023	All that piece and parcel of land and residential building situated at Plot No.32-B comprt, in the approved Layout D.T & C.P.L.P.O 302 of 1987 by the Director of Town and Counry Planning, Chingleput in S V Nagar (Swamy Vellai Ananda Nagar), comprised in S.No.294/2A & 2B of No.89, Perumalpattu village and situated within the Panchayat Union of Ekkadu, Thiruvallur Taluk and district and bounded on the: North By : Plot No.32 A South By : 40 feet Road East By : 4 Feet passage to Plot No.32A and West By : Plot No.31 Measuring East to West Northern Side:26 feet Southern Side:26 feet North to South Eastern Side:35 feet Western side:35 feet in all measuring 910sq.ft. of house plot with building measuring an extent of 782sq.ft. thereon situated within the sub Registration district of Tiruvallur and Registration district of Kancheepuram.	DHANANJAYAN V
		TIRUVALLUR											
1713	CHENNAI	BROADWAY CHENNAI		TAMILNADU	VINCENT VELAMKANNI	NA	SO A VANATJAIYAN NO 8 KALINGNAR NAGAR KOVILPATHAGAI CHENNAI 62	NA	880904.00	LOSS	06-08-2023	All that piece and parcel of Residential land with building to an extent of 1557 situated at S.No: 676/2A, Plot No: 4, Kovilpathagai, Avadi , Chennai-600062 Bounded to the  North by: Vacant Land South by: 14 feet wide road East by: Plot No 5 West by: Vacant land In all measuring 1557 Sq. ft. within the Sub-registrar of Ambattur and registration district of Thiruvallur .	VINCENT VELAMKANNI
1714	CHENNAI	BROADWAY CHENNAI		TAMILNADU	SYED RAFFIQ	NA	NO 53/28 KACHALEESWARAN GARDEN STREETMUTHIALPET,CHENNAI - 600001	NA	1832211.00	DOUBTFUL	28-02-2023	All the piece and parcel of the land comprised in Survey Number with an extent (which is more particularly described below) is situated at Kundrathur Village, Kundrathur Town Panchayat, Sriperumbudur Taluk and Kancheepuram District 340 Square Feet of Undivided Share measuring of land right, title and interest in the SCHEDULE-A. SCHEDULE - 'C'  Apartment No. D- 118 in the Floor No. First Floor, Block No. D, Phase No. 01 of the residential project "TEMPLE WAVES" with Super Built Up Area 906 Square Feet, (including Proportionate undivided share in the common constructed Area) Within the Registration District of South Chennai and Sub-Registrar Office of Kundrathur.	SYED RAFFIQ
1715	CHENNAI	BROADWAY CHENNAI		TAMILNADU	PARTHIBAN A B	NA	D NO 5 KAMATCHIAMMAN STREETKARAYANCHAVADI POONAMALLEE Chennai-600056.	NA	930528.17	DOUBTFUL	29-06-2022	Flat No F1 First Floor R K White House Plot No 69 Royala Nagar 2ND main Road Ramapuram, Chennai 600089	PARTHIBAN A B
1716	CHENNAI	BROADWAY CHENNAI	MOGAPPAIR EAST	TAMILNADU	VEERENDRA ANAND KUMAR	JAWAHAR ANAND	DOOR NO 56 AD BLOCK ANNA NAGARCHENNAI	S/o Late V Ananda Raj, No.376, G Block, 2nd Avenue Anna nagar West Extension, Chennai 600 101.	1423101.59	LOSS	26-08-2021	Door no. 8, Old Door No. AD-56,4th Street, AD Block,4A Pushkars Sudha Anand residency, Anna nagar	VEERENDRA ANAND KUMAR
1717	CHENNAI	BROADWAY CHENNAI		TAMILNADU	MEGANATHAN K M	NA	SO MOHAN 234 JAWAHARLAL ROADTHERADI STREET MINJUR 601203	No.376, G Block,	1326265.00	DOUBTFUL	26-12-2020	Plot No.31,New Survey No.782/96, to an extent of 2000 Sq Feet, in Patta No. 1425	MEGANATHAN K M
1718	CHENNAI	BROADWAY CHENNAI		Tamilnadu	SUJITHA C M	G DHANASEKARAN & GIRIJA D	NO-6-A GORRI METTU STREETKELA CHINTHAMANI ANNA SALAI,TRICHY 620002	Door No.4/59, Bheemanna Garden Alwarpet, Chennai-600018.	558577.64	DOUBTFUL	30-11-2020	All that piece and parcel of land and building situate at Door No.81-C, Thuraiyur Main Road, Manachanalur, Lalgudi Taluk, Measuring an extent of 80 ¼ Sq. Ft., comprised in S.No.19B/1A1A1 at Manachanalur Village and bounded on the: South: By Common path for Venkatachala Chettiar West: By Common path for Sengalvarayan East: By L.F. Road North: By Common path for Sengalvarayan, Danasekaran and Navaneethan	G DHANASEKARAN
1719	CHENNAI	BROADWAY CHENNAI		TAMILNADU	PALANI K D	D VINOTH KUMAR	2 203 NADU STREETB R PALLI	D No: 165, West Thoppu Street, Buchireddy palli, Tiruttani (Taluk), Thiruvallur Dist, TN. PIN: 631206	412716.00	LOSS	30-11-2020	Tiruttani Sub Reg Dt,Thiruvallur Dist, Buchireddypalli vill,Krishna samudram"A"vill Door No1/190A	PALANI K D

Display of information - Secured assets possessed under the SARFAESI Act, 2002													
Sl no	ZO	RO	BRANCH	STATE	BORROWER NAME	GUARANTOR NAME (WHEREVER APPLICABLE)	REGISTERED ADDRESS OF THE BORROWER	REGISTERED ADDRESS OF THE GUARANTOR(Wherever applicable)	Outstanding Amount ( In Rs)	Asset Classification	Date of Asset Classification	Details of security possessed	Name of the Title Holder of the security possessed
1720	CHENNAI	BROADWAY CHENNAI	KELLYS CORNER	TAMILNADU	BALASUBRAMANIAN B	NA	NEW NO.14A/OLD NO.26 ANGAMUTHU ST.,SUNFLOWER APARTMENTS, II FLOOR	Buchireddy palli,	606682.49	DOUBTFUL	29-09-2020	Residential apartment bearing Flat No S-1, II Floor, measuring 845 Sq.ft plinth area including common area together with 7% undivided share of land bearing Plot No 26, Angamuthu Street, Virugambakkam, Chennai 600092 comprised in S.No 110/2a and Present S.No 110/2A1A1A1A1A1B Part T S No 22, Block No 79 of Koyambedu Village measuring North to South on the Eastern side 100 ft On the western side 92.9 ft and East to West on the both sides 44.3 ft in all measuring an extent of 4342 Sq.ft and bounded on the North by :25 ft Road South by:Property in T S No 24 East by: Plot No 27 West by:Plot No 25 Situated within the registration District of Chennai Central and Registration Sub District of Anna Nagar.	BALASUBRAMANIAN B
1721	CHENNAI	BROADWAY CHENNAI	CHENNAI-MINJUR	TAMILNADU	NANDAGOPAL D	NA	SON OF D DEENADHAYALANNO 60 VALLUVAR NAGAR 3RD STREET	Tiruttani (Taluk), Thiruvallur Dist, TN.	1534042.00	LOSS	11-09-2020	Taluk No. 143, Athipattu Vill, Munaga Avenue, Plot No. 26,New Survey No. 139/42	NANDAGOPAL D
1722	CHENNAI	BROADWAY CHENNAI	CHENNAI-ANNA SALAI	TAMILNADU	PRABHU SESHADRI	NA	NO.5/127 SUBRAMANIYA BHARATHUYAR STREETM A NAGAR, RED HILLS	NA	1127715.00	DOUBTFUL	12-05-2020	No 44 AMRUTH ENCLAVE,SRI SAI NAGAR LAYOUT Ponmar Vill, Chengalpattu Taluk, Kancheepuram Dist	PRABHU SESHADRI
1723	CHENNAI	BROADWAY CHENNAI	TIRUTTANI	TAMILNADU	SRINIVASAN K	NA	S/O Kannappan 3 342 BajanaI Koil Street Kasinatha puram Tiruittani Thiruavllur Tamilnadu-631209	NA	1945815.00	LOSS	01-05-2020	new survey no39/3A1B Pattabhiramapuram vill Tiruttani sub regi dist tiruttani taluk tiruvallur dist	SRINIVASAN K
1724	CHENNAI	BROADWAY CHENNAI	Chennai Main	TAMILNADU	Murugadass	NA	NO 29 PERIAR STREETTHIRUMANGALAM, ANNA NAGAR, ,	NA	788937.21	DOUBTFUL	29-01-2020	Plot admeasuring 1144 sqft of land together with Residential building thereon G.F &F.F total FSI area 1090 sq ft situated in New Survey No 222/11B(old S No 222/11), Rama reddy palayam, Minjur Village Ponneri Taluk, Thiruvallur District 601203 held in the name of Mr. A Iyappan covered by Sale Deed/ Settlement Deed/ Gift Deed No.1969/2011 dated 07.03.2011 registered at Sub Registrar Office Ponneri bounded by  As per sale deed North: Vacant land South Remaining plot and road East:patta land West:Property belongs to Mr jayaram reddy  As per actual North: Vacant land. South Land and Building. East:Road. West:Vacant land.	Murugadass
1725	CHENNAI	BROADWAY CHENNAI	CHENNAI MAIN	TAMILNADU	KAVITHA S	NA	NO12/23APPADURAI IST STREETAYANAWARAM, CHENNAI	NA	1590330.00	DOUBTFUL	31-03-2019	Ground floor flat No. A&B in S K Enclave Plot No.15/Part B sector Sivasakthi Nagar Annanur Chennai	KAVITHA S
1726	CHENNAI	BROADWAY CHENNAI	TIRUTTANI	TAMILNADU	K BABU	NA	NO 2/212 A SIVADA VILLAGE AND POSTTIRUTTANI	NA	500660.66	DOUBTFUL	18-12-2018	survey no 147/2 Door no 6/149 Thandu mari amman street at maddur vill Tiruttani tiruvallur dist	K BABU
1727	CHENNAI	BROADWAY CHENNAI	CHENNAI-ANNA SALAI	TAMILNADU	VENKATESAN S	NA	NO 45 B BLOCK VALLEESWARAN GARDENRAJA ANNAMALAIPURAM Chennai 600 028	NA	996212.40	LOSS	28-11-2018	Flat no S2 2nd floor F block S K C Jeeva enclave devendra nagar kilambakkam village vandalar taluk chengalpattu district 600048	VENKATESAN S
1728	CHENNAI	BROADWAY CHENNAI	CHENNAI - PERAMBUR	TAMILNADU	ANANTHA KUMAR S	NA	430/10 ROYAL ENCLAVEM BLOCK 3RD AVENUE	NA	846185.23	LOSS	31-12-2017	plot No: 218 comprised in survey No: 18 of Villagam village, Walajabad taluk, Kancheepuram district	ANANTHA KUMAR S
1729	CHENNAI	BROADWAY CHENNAI	CHENNAI-MINJUR	TAMILNADU	IYYAPPAN A	NA	S/O ARUMUGAM2, D.K.R. RAOD,	NA	1286897.00	DOUBTFUL	31-12-2017	No.1/2, Ramapuram Village, Ambattur Taluk,	IYYAPPAN A
1730	CHENNAI	BROADWAY CHENNAI	CHENNAI-ANNA SALAI	TAMILNADU	DIVYA PRITHVI SURESH	NA	64/11-D,ESSANI MOORTHY KOIL STREETTIRUVOTTIYUR	NA	1437571.33	LOSS	09-10-2017	Flat No.S-2, Second Floor,Block No.2 "Geetha Apartment, Plot No.2, , Siruvapuri Sri Balasubramanya Swamy Nagar Part-I,Vinayagar Koil Street, Thozhur Village, Sevvapet, Thiruvallur District 602025	DIVYA PRITHVI SURESH
1731	CHENNAI	BROADWAY CHENNAI	CHENNAI-ANNA SALAI	TAMILNADU	RAMADAS KRISHNAMURTHY	NA	NO.3/35, I FLOOR, POONTHOTHAM NORTHMADA STREET, TIRUVANMIYUR, CHENNAI-41	NA	1633727.00	LOSS	25-09-2017	GEETHA APART, SRI SIRUVAPURI SUBRAMANYA SWAMY NAGAR PART-I, THOZHUVOR VILL,THIRUVALLUR TALUK & DIST	RAMADAS KRISHNAMURTHY

Display of information - Secured assets possessed under the SARFAESI Act, 2002													
Sl no	ZO	RO	BRANCH	STATE	BORROWER NAME	GUARANTOR NAME (WHEREVER APPLICABLE)	REGISTERED ADDRESS OF THE BORROWER	REGISTERED ADDRESS OF THE GUARANTOR(Wherever applicable)	Outstanding Amount ( In Rs)	Asset Classification	Date of Asset Classification	Details of security possessed	Name of the Title Holder of the security possessed
1732	CHENNAI	BROADWAY CHENNAI	GEORGE TOWN		SATHYA RUBAN S	S JAYALAKSHMI & S RATHINAVEL	NEW NO 3 OLD NO 29 AMARAVATHI NAGAR1ST WEST CROSS STREET ARUMBAKKAM	W/o S Srinivasan, No. 32, AP Road, I lane, Choolai, Chennai-600112 S/o Sababathi Chettiar, No 72, V V Koil Street, Kosapet, Chennai-600012	1407732.00	DOUBTFUL	24-10-2016	Old Door no 15/2, New Door No 31 V V Koil Street kosapet chennai 600012	SATHYA RUBAN S
1733		BROADWAY CHENNAI		TAMILNADU	P SAMPATH	NA	FA - 3, THENDRAL FLATS, 74, BALAKRISHNAN ROADVALMIKI NAGAR, THIRUVANMIYUR	NA	1626686.40	LOSS	18-06-2016	Property is a 2BHK Residential Flat with 120 sft Undivided share of land & 475 sft Super Build up area,situated at Plot No 3 Avenue Pushpam Apartment flat No 2C Flat No S3 Block B II Floor A G S Colony Pallikaranai Village Shollinganallur Taluk Chennai -600100 And measuring North to South on the Eastern Side : 8 ¼ Feet North to South on the Western Side : 8 ¼ Feet East to West on the Northern Side : 9 ¼ feet East to West on the Southern Side : 9 ¼ feet	P SAMPATH
1734	CHENNAI	BROADWAY CHENNAI	TIRUVALLUR	TAMILNADU	SARALA P	NA	No 42 Vinayakar koil Street Guloor Village,Kanchipadi Post Thiruttani Taluk Thiruvallur District	NA	447209.90	DOUBTFUL	30-09-2014	Old sy no 86/1 New Sy no 226/8 Bajanai Kovil Street V No 42 Vill Thiruttani Taluk Thiruvallur	SARALA P
1735	CHENNAI	BROADWAY CHENNAI	TIRUVALLUR	TAMILNADU	MALARAVANAN G	NA	Guloor Village,Kanchipadi Post	NA	923745.98	DOUBTFUL	30-06-2014	SV NO 514/47 (OPP TO BHAJAN KOIL STREET) THOUZHURKUPPAM VILLAGE THIRUVALLUR 602025	MALARAVANAN G
1736	CHENNAI	BROADWAY CHENNAI	TIRUVALLUR	TAMILNADU	DHANALAKHMI S	NA	W/o Sankar NO 39 METTU STREET VMK Nagar IKKADU THIRUVALLUR,THIRUVALLUR	NA	548422.80	LOSS	30-06-2014	land measuring 4.15 ares(10.28 cents) of land along with a 2 storied Residential building at ponnithura village kanayanur taluk ernakulam district Door No: 37/1051	DHANALAKHMI S
1737	CHENNAI	BROADWAY CHENNAI	CHENNAI MAIN	TAMILNADU	E PARAMESWARAN	NA	IKKADU THIRUVALLUR,THIRUVALLUR	NA	1659150.00	DOUBTFUL	30-06-2011	plot no 37 situated in Sri Mookambika Nagar, comprised in Survey No 199/10 Parameswaramangalam village, Cheyyur Taluk, Kancheepuram District,	E PARAMESWARAN
1738	CHENNAI	BROADWAY CHENNAI	CHENNAI KILPAUK	TAMILNADU	THANUJA	N K GUNARATHNAM	S3, II FLOOR, PLOT NO. 21STATE BANK COLONY II ST	No-5,Ponnamal nagar Nesapakkam Chennai-600 089	416442.00	DOUBTFUL	17-10-2005	Flat no-S5,2 Flr, Plot No 21, Door No-39,Sai Ram Apartments SBI Colony li St,Virugambakkam, Chennai	THANUJA
1739	CHENNAI	KANCHEEPURAM	AMBUR CB	TAMILNADU	GOPALAKRISHNAN C	Vennila	No -237, Pudur Village, Girisamudram post, Vaniyambadi Taluka - 635751	No -237, Pudur Village, Girisamudram post, Vaniyambadi Taluka - 635751	1005595.06	DOUBTFUL	01-05-2022	All that piece and parcel of land and building comprises in bearing patta no. 270, S.No. 89/1, as per sub division new S No. 89/1C - a vacant site with an RCC house situated at Girisamudiram village & Panchayat, Vaniyambadi Taluk, Vaniyambadi Sub - district for registration, Tirupattur District.	GOPALAKRISHNAN C
1740	CHENNAI	KANCHEEPURAM	AMBUR CB	TAMILNADU	STAR SHOE COMPONENTS	GOPALAKRISHNAN C	No -237, Pudur Village, Girisamudram post, Vaniyambadi Taluka - 635751	No -237, Pudur Village, Girisamudram post, Vaniyambadi Taluka - 635751	998520.00	DOUBTFUL	31-05-2021	All that piece and parcel of land and building comprises in bearing patta no 678, govt dry S. No. 90/1, as per new settlement, new S. Nos. 90/1 & 90/2, Now new S. Nos. 90/1A2 & 2A2 situated at Girisamudiram village, Vaniyambadi Taluk, Vaniyambadi Sub district for registration, Tirupattur District.	GOPALAKRISHNAN C
1741	CHENNAI	KANCHEEPURAM	GUDIYATTAM	TAMILNADU	BABU MANIKKAM	Mr. Janarthanam D	Door No 140 D P Palayam Gudiyatatam 632603	2/15 D P Palayam Gudiyatatam 632603	148356.40	DOUBTFUL	20-05-2019	All that piece and parcel of residential land and building situated at S.F No 241/92, Old S.F No 241, Dhatchanapathapalayam Village, Gudiyattam, Vellore; land measuring 835.50 Sq.Ft building measuring 685.25 Sq.Ft; property owned by Babu Manickam; land bounded on the following East: Property of Kothandapani West: Property of Chenna Kesavalu North: Common Way South: Property of Kanji Ramraji.	BABU MANIKKAM
1742	CHENNAI	KANCHEEPURAM	GUDIYATTAM	TAMILNADU	DEVARAJ M	Mr. Raj Varma	321 Varadhareddypalli, Gudiyattam, Vellore 632603	321 Varadhareddypalli, Gudiyattam, Vellore 632603	626737.00	DOUBTFUL	01-12-2018	All thar piece and parcel of residential land and building situated at S.F No 161/82, Door No 20/2, PilliyarKoil Street, Varadhareddypalli Village, Gudiyattam; land measuring 565.00 Sq.Ft building measuring 972.35 Sq.Ft; property owned by Devaraj; land bounded on the following East: House of Beemaraj West: Street North: Property of Munisamy South: Property of Chinnappan.	DEVARAJ M
1743	CHENNAI	KANCHEEPURAM	GUDIYATTAM	TAMILNADU	BEEMARAJ M	Rukmani B Rajendiran	Door No 703, Pillayarkoil street, Varadhareddypalli Village, Gudiyattam Taluk Vellore District	Door No 703, Pillayarkoil street, Varadhareddypalli Village, Gudiyattam Taluk Vellore District	219030.00	DOUBTFUL	30-11-2020	All that piece and parcel of Residential Land & Building in the name of Mr M Beemaraj situated in Old Sy No 161 New Sy No 161/84 to the extent of 529 Sq.Ft Door No 703, Pillayarkoil street, Varadhareddypalli Village, Gudiyattam Taluk Vellore District	BEEMARAJ M
1744	CHENNAI	KANCHEEPURAM	KANCHEEPURAM	TAMILNADU	GAJALAKSHMI M	S Murugavel	Plot No.72, Vishnu Flats" in first floor, Sri Ranga Krishna Nagar, 30 feet wide road, VengavathySalai, Little Kancheepuram	Plot No.72, Vishnu Flats" in first floor, Sri Ranga Krishna Nagar, 30 feet wide road, VengavathySalai, Little Kancheepuram	594648.46	DOUBTFUL	30-11-2020	All that piece and parcel of Residential Flats owned by Mrs. Gajalakshmi. Flat Nos F1, F2 & F3 measuring 1132 Sq.Ft. situated at Plot No.72, Vishnu Flats" in first floor, Sri Ranga Krishna Nagar, 30 feet wide road, VengavathySalai, Little Kancheepuram, Kancheepuram Municipality - 631 501. Comprised in S No. S 246,248,249,261/3 & 263; Bounded on the following North-30 feet road, South -Plot No.73, East - 30 feet road, West - Plot No.71, with UDS of land of 721 Sq.Ft.	GAJALAKSHMI M

Display of information - Secured assets possessed under the SARFAESI Act, 2002													
Sl no	ZO	RO	BRANCH	STATE	BORROWER NAME	GUARANTOR NAME (WHEREVER APPLICABLE)	REGISTERED ADDRESS OF THE BORROWER	REGISTERED ADDRESS OF THE GUARANTOR(Wherever applicable)	Outstanding Amount ( In Rs)	Asset Classification	Date of Asset Classification	Details of security possessed	Name of the Title Holder of the security possessed
1745	CHENNAI	KANCHEEPURAM	VELLORE-SHANKARAPALAYAM	TAMILNADU	MANI P	Mrs. M Jayanthi	No 46A, Alamara Street, Sirkanji, Sathuperi, Vellore 632002	No 46A, Alamara Street, Sirkanji, Sathuperi, Vellore 632002	907389.73	DOUBTFUL	26-01-2021	Residential building belongs to Mr. P Mani situated at Sy.No 45, Plot No 8 & 9, Door No 46A/B1, Sathyavanimuthu Street (Ponniammankovil Street) Sirukanji Village and Panchayath, Vellore Taluk - 632002 total area to an extent of 2745 Sq. Ft bounded on West by: Plot No 7, East by: Plot No 10, North by: Plot of Chinnappa (S.F No 57), South by: Common Road.	MANI P
1746	CHENNAI	KANCHEEPURAM	VELLORE-SHANKARAPALAYAM	TAMILNADU	MANONMANI N	N Sumitra	20/23, TKS Nagar, Anaicut Taluk, Pallikonda RF., Vellore - 635809	20/23, TKS Nagar, Anaicut Taluk, Pallikonda RF., Vellore - 635809	417397.00	DOUBTFUL	31-12-2017	All that piece and parcel of residential property situated in S.F No 430/1A, Kuchipalayam Village, Ramabai Nagar Extension, Thippasamudram, Anaicut Taluk, Vellore; land measuring 2220 Sq.Ft and building measuring 729.40 Sq. Ft owned by K Manormanani bounded on the following; East: Vasanthi Land West: Govindhasamy Property South: Common Way North: Vasanthi Land.	MANONMANI N
1747	CHENNAI	KANCHEEPURAM	VELLORE-SHANKARAPALAYAM	TAMILNADU	PUNITHA GAJENDIRAN	Gajendiran Settu Elumalai V K	18 A Netrikan Street Kathalampattu Vellore - 632312	179/4 Pillaiyar Koil Main Road Village - Pappanthoppu, Post - Cholvaram Vellore - 632113	2456703.00	DOUBTFUL	20-10-2018	All the piece and parcel of residential land and building situated at door No:114/4,new S F No179/4,old S F no-258/2,road street, Village-Pappanthoppu , Kattuputhur Revenue Village and Panchayat, kaniyambadi panchayat union, Taluk-Vellore ,district- vellore, measuring east to west northern side 22 ½ ft., southern side 25 ft., north to south eastern side 92 ft., western side 88 ft., total measurement 2137 ½ sq. ft.	PUNITHA GAJENDIRAN
1748	CHENNAI	KANCHEEPURAM	SATHUVACHARI	TAMILNADU	SHREE NANDIKA TRADERS	Mr. Ramu Mr. Mani A	No 1 & 2. Athu Kalvai Street, Mahaveer Nagar, Ranipet, Vellore - 632401	No 12A, Somu Street, Near Krishna Vidyalaya School, Ranipet, Vellore - 632401	1654340.59	DOUBTFUL	30-06-2019	All the piece and parcel of Residential Land & Building located at door no-15, S.No.344/A, T.S.No.35 Part, Ward no D, Block no.5, Asanailipetai, Eari street, Pinji village, Ranipet Town, Walajah Taluk, District- Vellore, admeasuring (567 sq. ft. +905 ¼ sq. ft. ) =1472 ¼ sq. ft.	Mr. Mani A
1749	CHENNAI	KANCHEEPURAM	VELLORE CB	TAMILNADU	SA KRUSHNA MURTHY	Sangeetha	AT 17 SAKTHI NAGAR GANDHINAGAR, VIRUPAKSHIPURAM THORAPADI, VELLORE -632002	AT 17 SAKTHI NAGAR GANDHINAGAR, VIRUPAKSHIPURAM THORAPADI, VELLORE - 632002	1133001.85	DOUBTFUL	29-05-2021	All piece and parcel of land and building comprises in Govt.Punja S.No.104/2, Govt.Punja S.No.104/3, Govt.Punja S.No.104/4, Govt.Punja S.No.104/5A, Govt.Punja S.No.104/5B and Govt.Punja S.No.104/5C, Measuring in between East to West Northern side 33 ½ feet, Southern side 35 ¾ feet, North to South Western side 13 ¼ feet {31 ¾ + 6 ½ } Eastern side 38 feet, in total 1310 ½ Sq.feet or 121.75 Sq.mts.	SA KRUSHNA MURTHY
1750	CHENNAI	KANCHEEPURAM	ARAKONAM	TAMILNADU	PRAVEEN KUMAR V E G - GANESAN V E	Mr. V. E. Ganesan & Mrs. V. G. Tharakeswari	At - 3/18 Town hall, 6th street, Aakonam, Ranipet District-631001	At - 3/18 Town hall, 6th street, Aakonam, Ranipet District-631001	2357923.52	DOUBTFUL	31-03-2019	Land and building Situated at No.94 Thirumalai raju Kandigai Village H/o Kakavedu Village, Sub- District of Nagari, Nagari Mandal, Sri Balaji Registration District Tirupathi, Chittor District, Andhra Pradesh in the name of Mrs. V. G. Tharakeswari W/o Mr. V. E. Ganesan. Extent Ac 1.74 Cents or 8422 Sq.Yards	Mrs. V. G. Tharakeswari
1751	CHENNAI	KANCHEEPURAM	SATHUVACHARI	TAMILNADU	HELEN JANET FLORA A	S. Sivakumar Alan Kingsley A	No.22, Arni Road, Bagayam, Vellore, 632002	No.8, type-1, Dhanavantri Nagar, Jipmer Campus, Puducherry - 605006.	649896.79	SUB STANDARD	16-03-2023	All parts and parcel of land in Vellore District, Vellore Registration District, Vellore Sub - Registration District Office, Vellore Taluk, Vellore Town, Arni Road, Palavansathu Village, S. No. 205/9-9-A7B/2, D.No.22, Vacant Site, and House Building constructed over and above said vacant site, measurements Total 925 sq. ft. RCC House with Doors, Windows, Electrical Fittings and Water Tap Connection etc.	HELEN JANET FLORA A
1752	CHENNAI	KANCHEEPURAM	TIRUVANNAMALAI	TAMILNADU	SARAVANAN PK	Ananthi S	No.237, South Street Padiagrgaram Village & Post Chengam Taluk, Tiruvannamalai - 606705	No.237, South Street Padiagrgaram Village & Post Chengam Taluk, Tiruvannamalai - 606705	1264939.80	SUB STANDARD	22-05-2023	All the piece and parcel of Land and building (Residential building) measuring to an extent of 1342 SQFT Sq. Ft. at Tiruvannamalai District, Tiruvannamalai Registration District, Tiruvannamalai joint SRO II, Tiruvannamalai Taluk, Vengikkal Village, Survey Nos 237/1, 237/2, 237/3, Old Survey No. 170/1, New Sub Division Survey No. 237/47, Patta 8958, Plot no. 5, Kubera Nagar extension Vacant site and house building to be constructed therein, Bounded on the	SARAVANAN PK
1753	CHENNAI	KANCHEEPURAM	MAMBALAPATTU	TAMILNADU	SELVAM S	Navamani S	6, Mariamman Koil Street Arulavadi, Tirukoilur Taluk Villupuram - 605755	6, Mariamman Koil Street Arulavadi, Tirukoilur Taluk Villupuram - 605755	411326.22	DOUBTFUL	10-07-2021	All that part and parcel of land and residential building situated at Villupuram Registration District, Arakandanallur Sub Registration District, at Arulavadi Village, Door No. 6, R. S. No. 68/4 (New S. No. 68/4B) - 0.06 cents (2616 sq. ft.), Plot No. 7 (Part) out of 0.57 cents	SELVAM S
1754	CHENNAI	KANCHEEPURAM	CHETPUT	TAMILNADU	MOOVENDAN.M	Mr. Saravanan Munusamy	NO. 7, MIDDLE ST VILLAGE - MELNEMILL, POST - SATHAMBADY TALUK - GINGEE, CHETPUT DIST - TIRUVANNAMALAI PIN - 606801	1/6(1), ROAD STREET, NEMILL (MEL), SATHAMBADI, DIST - VILLUPURAM PIN - 604204	637326.22	DOUBTFUL	29-11-2022	All parts and parcel of lands and building comprises in Natham survey no. 89/3C an extent of 0.01 ¼ cent and Natham Survey No. 89/5A an extent of 0.01 ¼ cent an total extent of 0.02 ½ cent (1090 Sq. ft.) situated at Door no. 1/6 , Nadu Street, Village - Mel Nemili, Taluk - Gingee, District - Villupuram.	MOOVENDAN.M
1755	CHENNAI	KANCHEEPURAM	SATHUVACHARI	TAMILNADU	KARUNAMOORTHY V	K. Vennila	Old No 46/1, New No. 17 Jambaiyan street, Walaja, 632513	Old No 46/1, New No. 17 Jambaiyan street, Walaja, 632513	1954174.40	DOUBTFUL	28-02-2023	All that part and parcel of the land and residential building thereon situated in Vellore District, Arakonam Registration District, Walaja Sub-Registration District Office, Walajah Taluk, Jambaiyan Street, Old Door NO.46/1, New No.17, Old T.S No. 2003, New T.S No. 2003/1, RCC residential building measuring 775 sq.ft. and land measuring 927.50 sq. ft.	KARUNAMOORTHY V

Display of information - Secured assets possessed under the SARFAESI Act, 2002													
Sl no	ZO	RO	BRANCH	STATE	BORROWER NAME	GUARANTOR NAME (WHEREVER APPLICABLE)	REGISTERED ADDRESS OF THE BORROWER	REGISTERED ADDRESS OF THE GUARANTOR(Wherever applicable)	Outstanding Amount ( In Rs)	Asset Classification	Date of Asset Classification	Details of security possessed	Name of the Title Holder of the security possessed
1756	CHENNAI	KANCHEEPURAM	TINDIVANAM	TAMILNADU	SRI LAKSHMI AGRO SERVICE	S Ravi	245-A, Jawaharlal Nehru Street Tindivanam Taluk, Villupuram District Pin - 604001	245-A, Jawaharlal Nehru Street Tindivanam Taluk, Villupuram District Pin - 604001	1086717.31	DOUBTFUL	31-10-2018	Property 1: Land and Residential Building in Tindivanam Registration District, Tindivanam Taluk, Avaraipakkam Sub Registration District, Olakkur Kizhpathi Village, D.S.No.92/19-0.12.0. To the East of Kothanda Pillai Land, To the West of Bhoopathi Land, To the South of Kali Koil Street, To the North of Kannappan and Annamalai Punjai Land, within these boundaries 0.15 cents out of 0.30 cents, ½ share in the well situated in the above survey number, and annexures thereon Patta No.293.  Property 2: Tindivanam Registration District, Avaraipakkam Sub Registration District, Saram Village, Patta No.1972, Ayan Punja New Survey No.246/1A2B-0.08.0 ares Ayan Punja New Survey No.246/1C1-0.04.5 ares, In total 0.12.5Ares, to the East of Subramani Property, To the west of Munisamy Property, to the South of Chennai Highway, to the North of Veeranam Canal, within these boundaries 0.1 ½ cent 654 Sq.foot land with R.C.C Commercial Building with all amenities, E.B.Connection & Deposit S.C.No.351. Subdivision Survey No.246/1A2B2-0.00.5Ares, for this old Survey No.4/2-Acre 1.61 Cents.	S Ravi
1757	CHENNAI	KANCHEEPURAM	TINDIVANAM	TAMILNADU	SUDARSAN CHAKRA TRADERS	M Dharanikumar Geetha D	29 Cheran Street, VKS Pandiyan Nagar, Tindivanam Taluk, Villupuram District Pin - 604001	29 Cheran Street, VKS Pandiyan Nagar, Tindivanam Taluk, Villupuram District Pin - 604001	1965378.94	DOUBTFUL	29-02-2020	Plot No.29, Comprising in Total hectare 1.66.0 area in New Survey No.70/1 - Hectare 1.56.0 Ares (Old S.No.55/2), 84/9-0.05.5 Ares (Old Survey No.55/1B), 84/10-0.04.5 Ares(old Survey No.55/1B) situated at Pandiyan Nagar, Eraiyanur Village, Tindivanam Taluk, Villupuram District, Tamil Nadu.	Geetha D
1758	CHENNAI	KANCHEEPURAM	VELLORE-SHANKARAPALAYAM	TAMILNADU	A JOSEPH SIVAKUMAR	J Mariyammal	D.No.100/1, Khadervali Jenda Street Ramanaikkam Palayam Vellore - 632103	D.No.100/1, Khadervali Jenda Street Ramanaikkam Palayam Vellore - 632103	853129.00	DOUBTFUL	07-09-2019	Land and Residential building belonging to Mr. A Joseph Sivakumar at T S.No.1962/67 (Old T S No.1962), R Ward No.5, M Ward No.7, Block No.30, Re-Survey Ward No.42, New Ward No.53, Door No.100/1, Khadervalli Jenda Street, Ramanaikkan palayam, Vellore Corporation 632001. As per documents bounded on the South by Commercial shops, East by Drain & Cement road , North by property belongs to plot No.63, West by plot No.64. Total extent 840 Sq.ft.	A JOSEPH SIVAKUMAR
1759	CHENNAI	KANCHEEPURAM	VELLORE-SHANKARAPALAYAM	TAMILNADU	JOTHIRAMALINGARAJA	J Srimathi	No.3/30, Raja Street, Arjathi Guruvaram Palayam Ambur Taluk, Vellore - 632017	No.3/30, Raja Street, Arjathi Guruvaram Palayam Ambur Taluk, Vellore - 632017	1303625.01	DOUBTFUL	31-12-2019	Vellore District, Vellore Registration District, Anaicut Taluk, Odugathur SRO, within limit of Ambur Taluk, Arjathi Village- Raja Street, Natham Survey No.20, (Sub-Division Survey No.20/3) Manaivari patta No.74, Vacant site and House building constructed over the above said vacant site, Boundaries and measurements as follows: Bounded on the South by House of Chakarabani, East by House of Chakarabani, North by House of Krishnamoorthy, West by Property of Jothi Ramalinga Raja. In this middle East to West Northern side 33.4 mt., East to west Southern side 33.2mt., North to South both side 19.6mt., Total measurement 652 Sq.mtr., vacant site, and house building constructed over the above said vacant site.	JOTHIRAMALINGARAJA
1760	CHENNAI	KANCHEEPURAM	VELLORE-SHANKARAPALAYAM	TAMILNADU	N MANJULA	G Nagaraj N Murugan	No.138, Gandhi Street, Konavattam Vellore, Vellore - 632013	No.9/2 Chinnathambi Street Salavanpet, Vellore - 632002	749227.30	DOUBTFUL	29-07-2022	All that piece and parcel of residential land and building belonging to Mrs.N Manjula located at S.No.150/2B,151, 153/1A, 1B,1C,154,192/8,9,10 Survey No.153/3, 154/1B, Patta No.663 A.V.M. Rathinam Nagar, Plot No.59,60, Karukumbathur Village, Vellore District- extent of 1240 Sq.ft	N MANJULA
1761	CHENNAI	KANCHEEPURAM	VELLORE-SHANKARAPALAYAM	TAMILNADU	P UMASHANKAR	A Gajalakshmi	No.1/67, Battai Street Karugambattur Vellore - 632003	No.1/67, Battai Street Karugambattur Vellore - 632003	1637547.00	DOUBTFUL	27-04-2015	Item No.1:-In Vellore District, Vellore registration District, Vellore Sub Registrar Office, Vellore Taluk, Karugambattur Village, S.No.92/3B-0.04 ½ cents in this ½ of the share Vacant site measuring East to West 80 ¼ ft, North to South 12ft, totalling 0.02 ¼ cents or 981 Sq.ft.Item No.2:-In the same Village, Dry.S.No.92/3A, measuring East to West Northern side 99ft, Southern side 96 ¼ ft, North to South Eastern side 35 ¼ ft, Western side 27 ¼ ft, totalling 0.07 Ac or 3052 Sq.ft. Item No.3:-In the same Village, Dry.S.No.92/3B & 92/3A, vacant site measuring East to West Northern side 96ft, Southern side 96ft, North to South Eastern side 32 ft, Western side 32 ft, totalling 336 Sq.ft. Altogether extent of property- 4369 sq.Ft.	P UMASHANKAR
1762	CHENNAI	KANCHEEPURAM	SUNGA VARCHATRAM, NRO CHEN	TAMILNADU	M MANIGANDAN	T. P. Muniyan M. Mathiammal	No. 116 Sriperumbudur Taluka, Kancheepuram District	No. 116 Sriperumbudur Taluka, Kancheepuram District	391654.10	DOUBTFUL	29-12-2019	All that piece and parcel of Village Natham land and building situated at Thirumangalam Village, Natham S. No. 127/1E New S. No. 127/9 measuring and extent of 555 ¾ sq. ft. and the other extent is 127/1 part and New S. No. 127/10 measuring an extent of 1. 1/2 cents in all total measuring an extent of 1054.48 sq. ft. situated at Thirumangalam village, no. 116 Sriperumbudur Taluka, Kancheepuram District	M MANIGANDAN
1763	CHENNAI	KANCHEEPURAM	RANIPET INDUSTRIAL ESTATE	TAMILNADU	AYNGARAN INDUSTRIES	G Ravikumar	No.173, Mariammali Koil Street,Brahmaputra Village, katpadi, Vellore-632014	No.173, Mariammali Koil Street,Brahmaputra Village, katpadi, Vellore-632014	506504.85	DOUBTFUL	31-12-2011	In Vellore District, Vellore Reg. District, Katpadi Sub-Reg District, Katpadi Taluk, Brammapuram Village, Govt S.No. 322/1, A.R.C.C. Residential Building with an extent of 0.01C or 763 Sq.ft owned by Mr.G. Ravikumar, Slo C.Govindhasamy with Doors, Windows, Electrical Fittings and Water Tap connections ....etc	G Ravikumar
1764	CHENNAI	KANCHEEPURAM	RANIPET INDUSTRIAL ESTATE	TAMILNADU	SETHUPATHY AND DHAKSHINAM	Dakshinamoorthy	No.18, Existing Street, Durai Nagar, vanapadi Village & Panchayat, walaajha Taluk, Ranipet	No.18, Existing Street, Durai Nagar, vanapadi Village & Panchayat, walaajha Taluk, Ranipet	1341857.00	DOUBTFUL	31-03-2012	Land & building situated at Plot No.18 , S.No.94/3,Durai Nagar, Vanapadi Village,walaajha Taluk, Ranipet, extent 2000sq.Ft	DHAKSHINAMURTHY

Display of information - Secured assets possessed under the SARFAESI Act, 2002													
Sl no	ZO	RO	BRANCH	STATE	BORROWER NAME	GUARANTOR NAME (WHEREVER APPLICABLE)	REGISTERED ADDRESS OF THE BORROWER	REGISTERED ADDRESS OF THE GUARANTOR(Wherever applicable)	Outstanding Amount ( In Rs)	Asset Classification	Date of Asset Classification	Details of security possessed	Name of the Title Holder of the security possessed
1765	CHENNAI	KANCHEEPURAM	KATTUKANALUR	TAMILNADU	SANGEETHA A	K Anandan E Kovarthanam	No.510, Mariyamankoil Street, Kilarasampattu, Vellore District	No.524A,Arunthathiyar Street, Kilarasampattu, Vellore District	690479.20	DOUBTFUL	15-11-2017	All that piece and parcel of Land admesuring 1479.25Sq.Ft and building constructed Kathazampattu Village	SANGEETHA A
1766	CHENNAI	KANCHEEPURAM	KATTUKANALUR	TAMILNADU	SAVITHRI SUBRAMANI	Subramani M	No.93, Road Street Kolathur Village Thiruvannamalai-632311	No.93, Road Street Thiruvannamalai-632311	521674.90	DOUBTFUL	28-12-2020	Land and residential building measuring 975 Sq.ft under Natham Sy.No.229/3 of house no.93, Road Street, Kolathur Village, Tiruvannamalai belongs to Mrs.Savithri S.	SAVITHRI SUBRAMANI
1767	CHENNAI	KANCHEEPURAM	KATTUKANALUR	TAMILNADU	SHAKILA	Thavamani D	No.391/1 Pallah Theru Vannankulam Village Periyaayyam palem Onnupuram Post, Arani Taluk Thiruvannamalai-632311	No.391/1 Pallah Theru Vannankulam Village Periyaayyam palem Onnupuram Post, Arani Taluk Thiruvannamalai-632311	204663.84	DOUBTFUL	07-12-2018	Land and residential building measuring 1330 Sq.ft under Dry Sy.No.220/5 ( Re Sy No.220/5B) of plot no.73, door no.234, Bakshinagar, Vannankulam Village, Tiruvannamalai belongs to Mrs.Shakila I.	SHAKILA
1768	CHENNAI	KANCHEEPURAM	BOOMIKUPPAM	TAMILNADU	ANNAMALAI K	Lakshmi A	Village - Sowdeykuppam, Post - Boomikuppam Tirupattur-635653	Village - Sowdeykuppam, Post - Boomikuppam Tirupattur-635653	374366.90	DOUBTFUL	30-09-2014	All that piece and parcel of land and building comprises in S. No. 336 as per New Sub Division S. No. 336/13, 336/16 situated at village - Rachamangalam, Panchayat union - Tirupattur, Sub Registrar Office - Tirupattur, Taluk - Tirupattur, Site extending from East West, North side 53 ft., South side 53 ft and extending from South North, East side 17 ¼ ft., west side 15 ¼ ft., totalling to 861 ¼ sq. ft.,	ANNAMALAI K
1769	CHENNAI	KANCHEEPURAM	VILLUPURAM	TAMILNADU	AUNTI S MASALA	AUNTI S MASALA A SAHUL HAMEED FARIDHA BEGUM	No.67/8A Mohammediyar Street Mandakaraí, Villupuram- 605602	No.67/8A Mohammadiyar Street Mandakaraí, Villupuram-605602	1461506.00	DOUBTFUL	20-06-2021	Residential land site measuring 1.10acre comprised in S.No.89/3A, 89/3B, 89/6A, 90/2B, 90/3A situated at Friends Nagar, Perichanur Village, Villupuram District within the Aragandanallur Sub-Registration District	A SAHUL HAMEED
1770	CHENNAI	KANCHEEPURAM	KATTUKANALUR	TAMILNADU	LALITHA V	Velu C	No.1199, Veerakoil Street Reddipalayam Taluk Arni Thiruvannamalai-632311	No.1199, Veerakoil Street Reddipalayam Taluk Arni Thiruvannamalai-632311	505900.09	DOUBTFUL	16-10-2019	Residential Land and building- belonging to Lalitha V, situated at OLD SF No.19/2A, New SF No.19/2A1 extent 1041 Sq.ft KOLATHUR Village, Arani Taluk, Tiruvannamalai District 632311 and bounded by East land belongs to Gopal, West land belongs to RA Rathinam, North Layout Road, South House belongs to Mani, Vellai. (Measuring East to West both sides 25 feet, North to South on Eastern Side 40 ¼ feet, North to South on Western side 42 ½ feet, totalling 1041 Sq.Ft)	LALITHA V
1771	CHENNAI	KANCHEEPURAM	MODAIYUR	TAMILNADU	CHANDIRASEKARAN.A.	Vasugi	No 2/203 Koltai Medu Mattapraiyr, Taluk - Polur Modaiyur Trivannamalai District, Pin -606902	AT 88/10 SAMUNDHESHWARI NAGAR KARUKU, AMBATTUR TIRUVALLUR - 600053	350874.60	DOUBTFUL	08-08-2022	All parts and parcel of land and building comprises in Dry S. no. 201/1A, (New No. 202/1A3)(Old Sub div No. 202/1) , Dry S. No. 202/4(New S. No. 202/4D), Patta No. 6408, situated at Door no. 2/203 Road street, Village - Allialamangalam, Taluk - Polour, Sub Registration District - Polur, District - Thiruvannamalai. Southern side East West 69 ½ feet, Northern Side East West 59 feet, North South 27 feet, Total 1734.75 Sq. ft.	CHANDIRASEKARAN.A.
1772	CHENNAI	KANCHEEPURAM	VILLIANUR	TAMILNADU	R ARUMUGAM ALIAS SARAVAN	S CHITRAKALA	No.1/162, Mariamman Koil Street V.Mathur Village, Vikravandi Taluk, Villupuram District-605107	No.1/162, Mariamman Koil Street V.Mathur Village, Vikravandi Taluk, Villupuram District-605107	503112.10	DOUBTFUL	31-07-2022	All that part of the property consisting of land and building measuring 1254 sq.ft situated over Plot No. 162, Survey No. 512/31, Mariamman Koll street, V. Mathur village, Valavanur Sub Registration District and Villupuram Registration District, Tamil Nadu- 605 107	R ARUMUGAM ALIAS SARAVAN
1773	CHENNAI	KANCHEEPURAM	TIRUVANNAMALAI	TAMILNADU	VELAYUTHAM D	Santhi V	H.No.52, Vadakku Street Padiagraharam Taluk Chengam Tiruvannamalai - 606705	H.No.52, Vadakku Street Padiagraharam Taluk Chengam Tiruvannamalai - 606705	715905.46	DOUBTFUL	02-06-2019	Item 1:Land and Building- Residential belonging to VELAYUTHAMM D, Measuring East to West 16 ½ feet, North to South 75 feet, totalling 1237 1/2 sq.ft., situated AT DOOR NO 52, VADAVANDAI STREET, SATHUVACHARI VILLAGE, PADIAGRAHARAM VILLAGE PANCHAYAT SURVEY NO 86/1,86/10,, TIRUVANNAMALAI - 606705, and bounded by East by Karyampadiar Chinnakanu's property, West by property of Ramakrishnaipillai, North by Garden, South by Vadavandai Street. Item 2: Vacant Site and Garden belonging to VELAYUTHAM D, Measuring East to West 16 ½ feet, North to South 70 feet, totalling 1155 sq.ft., situated AT DOOR NO 52, VADAVANDAI STREET, SATHUVACHARI VILLAGE, PADIAGRAHARAM VILLAGE PANCHAYAT SURVEY NO 86/1,86/10, TIRUVANNAMALAI - 606705 and bounded by East by Garden of Egali Kalingam Vagaiyara, West by Garden Ramakrishnaipillai, North by Panaiolaipadi Eri Karaí, South by Item No. 1 property	VELAYUTHAM D
1774	CHENNAI	KANCHEEPURAM	VANJUR	TAMILNADU	J DEVAMANI	D SAVITHIRI	D.No.187, Senganatham Road Mullakollai, Rangapuram Village Sathuvachari Vellore-632009	D.No.187, Senganatham Road Mullakollai, Rangapuram Village Sathuvachari Vellore-632009	1106356.00	DOUBTFUL	29-08-2022	All that piece and parcel of residential property bearing Plot No. Door No. 187, S.F. No. 586/2B, situated at Chenganatham Road Rangapuram Sathuvachari Zone 2 Vellore City Municipal Corporation, Vellore Taluk and District, Land measuring 2141 sq. ft., building measuring 1852.68 sq. ft.	J DEVAMANI
1775	CHENNAI	KANCHEEPURAM	VELLORE CB	TAMILNADU	VIJAYA D	A Dhayalan	At-3/55 Annai Theresa Street Gandhi Nagar Veppor Village, Walaja Taluk Vellore-632509	At-3/55 Annai Theresa Street Gandhi Nagar Veppor Village, Walaja Taluk Vellore-632509	764645.72	SUB STANDARD	29-05-2023	All parts and parcel of the land and building constructed thereon comprises in Patta no:737, New Sub-Division Survey No.371/29, Punja Survey No.371/11, Village- Veppur, Taluk-Walajah District-Vellore.	A Dhayalan

Display of information - Secured assets possessed under the SARFAESI Act, 2002													
Sl no	ZO	RO	BRANCH	STATE	BORROWER NAME	GUARANTOR NAME (WHEREVER APPLICABLE)	REGISTERED ADDRESS OF THE BORROWER	REGISTERED ADDRESS OF THE GUARANTOR(Wherever applicable)	Outstanding Amount ( In Rs)	Asset Classification	Date of Asset Classification	Details of security possessed	Name of the Title Holder of the security possessed
1776	CHENNAI	KANCHEEPURAM	KATTUKANALUR	TAMILNADU	SARAVANAN	Anbalagan R	No 6, Theradi Street Kannamangalam	No 6, Theradi Street Kannamangalam	600004.59	DOUBTFUL	28-12-2020	Land and building measuring 796.50 Sq.ft under wet Sy.No.227/4 (Re.Sy.No.635/3) at Door No.17B and 17C, Sembavadar street, Kannamangalam village, Arni taluk and Tiruvannamalai District belongs to Anbalagan R and Saravanan R bounded by Item No.1: Measuring East to West 14 ft and North to South 11.50ft totalling 161 Sq.ft Item No.2: Measuring East to West 21 ft and North to South 27.50ft totalling 577 Sq.ft bounded by Item No.3: (Common pathway for Item no.1 and Item no.2) Measuring East to West 4 ft and North to South 39 ft totalling 156 Sq.ft in this half share bounded by	SARAVANAN
1777	CHENNAI	KANCHEEPURAM	RANIPET	TAMILNADU	SHADDIQUI BASHA GHOUSE BA	Mrs.Subeena S Mrs. Salima Begum	Near Boomieswaraw Sametha Soundaravalli Temple, Vannivedu Village, Walaja Taluk, Vellore District	Near Boomieswaraw Sametha Soundaravalli Temple, Vannivedu Village, Walaja Taluk, Vellore District	1014397.92	DOUBTFUL	29-08-2022	All that part of the property consisting of land and building situated over Plot No.124, Survey No. SF No.107/4 & 107/6, SRI AMMAN NAGAR, Near Boomieswaraw Sametha Soundaravalli Temple, Vannivedu Village, Walaja Taluk, Vellore District, Arakkonam Registration District, Walajha Sub District, Tamil Nadu-632513, land measuring 1000 Sq.ft.	SHADDIQUI BASHA GHOUSE BA
1778	CHENNAI	KANCHEEPURAM	VILLUPURAM CB	TAMILNADU	SRI ATCHAYA ENTERPRISES	Ramalingam R Sabari R Ramesh R	D.No.3/39 Aghahara Street, Melkaranai, Villupuram-605202	D.No.90, Rice Mill Street, Kalyanampundi, Villupuram-605202	408609.83	DOUBTFUL	01-03-2021	All the part and parcel of land and building comprises in Survey no. 138/1, New S. No 234/4, situated at Aghahara Street, Melkaranai Road, Vikravandi Taluk, Villupuram-605202, extent of site is 2367 sq. ft.	Ramalingam R
1779	CHENNAI	KANCHEEPURAM	PONDICHERRY	TAMILNADU	VAKISAN S	DEIVANAI S, SUBRAMANIAN C	10, BEEMAN STREET, KENNEDY GARDEN LAWSPET, PONDICHERRY, PIN - 605008	10, BEEMAN STREET, KENNEDY GARDEN LAWSPET, PONDICHERRY, PIN - 605008	30206864.47	SUB STANDARD	06-09-2023	All that piece and parcel of Flat No. 204, having a built-up area of 2575 sq. ft. (inclusive of common area) in Second Floor, Block - A of the building "Kiruba Cirrus", situated at Old No. 3, New No. 7, Arcot Road, Alwarthirunagar, Valasaravakkam, Chennai 600087 together with 623 sq. ft. undivided share of the land in the land having an extent of 14 grounds 2354 sq. ft. comprised in Old Survey No. 152 part then, Survey No. 152/4 part and 152/5 part, New Survey Nos 152/4B and 152/5A1A1B of Valasaravakkam Village, Chennai District, within Virugambakkam Sub registration District and Chennai South Registration District,	VAKISAN S
1780	CHENNAI	KANCHEEPURAM	PONDICHERRY	TAMILNADU	DEIVANAI S	VAKISAN S, SUBRAMANIAN C	10, BEEMAN STREET, KENNEDY GARDEN LAWSPET, PONDICHERRY, PIN - 605008	10, BEEMAN STREET, KENNEDY GARDEN LAWSPET, PONDICHERRY, PIN - 605008	30980878.00	SUB STANDARD	06-09-2023	All that piece and parcel of Flat no. 203, having a built-up area of 2670 sq. ft. (inclusive of common area) in Second Floor, Block - A of the building "Kiruba Cirrus", situated at Old No. 3, New No. 7, Arcot Road, Alwarthirunagar, Valasaravakkam, Chennai 600087 together with 646 sq. ft. undivided share of land in the land having an extent of 14 grounds 2354 sq. ft., comprised in Old Survey No. 152 part then, Survey No. 152/4 part and 152/5 part, New Survey Nos. 152/4B and 152/5A1A1B of Valasaravakkam Village, Chennai District, within Virugambakkam Sub Registration District and Chennai South Registration District	DEIVANAI S
1781	CHENNAI	KANCHEEPURAM	PONDICHERRY	TAMILNADU	PREMIER ENTERPRISES	VAKISAN S, DEIVANAI S, SUBRAMANIAN C, MANIMEGALAI V, R JAYAPALAN	162 3 EAST COAST ROAD KANAGACHETTIKULAM PONDICHERY PIN 605001	10, BEEMAN STREET, KENNEDY GARDEN LAWSPET, PONDICHERRY, PIN - 605008	117005045.36	SUB STANDARD	29-08-2023	<u>Item No.1:-</u> All the piece and parcel of Land and Building at Plot No 62 A,Town survey no-1( as per settlement records 1/1/A) Re-survey No 78/5 pt,78/8 pt, cadastre no-187,189 & 190 patta no-577. Puducherry Registration & Sub registration district Puducherry with Puducherry municipal limit, No-37 pudupalayam revenue village at 6th Cross street, Elango Nagar Extension, having extend of 1080 sq ft. Property in the name Mrs. Manimegalai and Mr. S Vakisan <u>Item No.2:-</u> All the piece and parcel of Land and Building at Puducherry Registration District : Oulgaret Sub-registration District , Oulgaret Municipality within No-39 , Karuvadikuppam Revenue village at Kennedy Gardens , Beeman Street , having an extent of 3000sq. feet comprised Re-survey No-188/2, Cadastre No-539 1 / 2, 540 2/2 , 542 2/3( as per settlement record comprising Re-Survey no-188/2D Cadastre No-539 1 / 2pt, 540 2/2 pt, 542 2/3pt, patta no-806) and House existing there on bearing door no-10 . Property in the name of Mr. C Subramanian <u>Item No.3:-</u> All the piece and parcel of Land and Building at Plot No 65, Situated at First Main Road , Lambert Nagar, Virugambakkam village , Mambalam Guidy Taluk ,Chennai within Sub-registration District of Virugambakkam and Registration District of South Chennai having an extent of 3840 Sq Ft. and residential building constructed there on bearing Old door 65 , New door No 19,Property in the name Mr. R Jayapalan	VAKISAN S, SUBRAMANIAN C, MANIMEGALAI V, R JAYAPALAN
1782	CHENNAI	KANCHEEPURAM	VILLUPURAM CB	TAMILNADU	SUNDARARAJAN	Mr. KALIYAMOORTHY	D.No.63/1, Throwpahiamman koil Street, Vembai PO, Vikravandi TK, Villupuram-605203	D.No.63/1, Throwpahiamman koil Street, Vembai PO, Vikravandi TK, Villupuram-605203	705813.00	DOUBTFUL	29-05-2021	All the piece and parcel of Residential House measuring to an extent of 1184.50 Sq.ft., land site together with R.C.C terraced house comprised in Natham Survey No.254/5, 254/6 (Old Natham Survey No.44/1) situated at D No.63/1, Rettiyar Street, Vembai Village & Post 605203 Vikravandi SRO, Vikravandi T.K, Villupuram District. Within the Registration District of Villupuram.	SUNDARARAJAN
1783	CHENNAI	KANCHEEPURAM	PONDICHERRY AB	TAMILNADU	PALANIVEL	Thaiyalnayagi Sivaramakrishnan Shalini Souctiabaye	No. 672, LIG, 9th Cross Street Housing Board, Kurubapet Pondicherry-605009	No. 672, LIG, 9th Cross Street Housing Board, Kurubapet Pondicherry-605009	1033838.00	DOUBTFUL	03-07-2022	In the registration district of Puducherry Sub-Registration District of Villianur, within the limits of Villianur Commune Panchayat, Village No.33, Kurumbapet Revenue Village, R.S.No.7/1pt, Cad.No.34pt Land measuring 1621/2 Sq.Mt and house bearing Door No.372 thereon	PALANIVEL



Display of information - Secured assets possessed under the SARFAESI Act, 2002													
Sl no	ZO	RO	BRANCH	STATE	BORROWER NAME	GUARANTOR NAME (WHEREVER APPLICABLE)	REGISTERED ADDRESS OF THE BORROWER	REGISTERED ADDRESS OF THE GUARANTOR(Wherever applicable)	Outstanding Amount ( In Rs)	Asset Classification	Date of Asset Classification	Details of security possessed	Name of the Title Holder of the security possessed
1784	CHENNAI	KANCHEEPURAM	KATTUKANALUR	TAMILNADU	K K R BLUE METAL	D. Karunakaran Mr. SK KAMARAJ & Mrs. K GOWRI	Opp. Housing Board Near Danam Suppliers Mulupattu Arani Taluk Dist-Tiruvannamalai 632215	D. No: 150/9, Kattukanalur Road, Periya Ayyampalayam revenue Village, Arani Taluk, Tiruvannamali Dist 632215	7049862.00	DOUBTFUL	19-12-2018	Property No:1 All the part and parcel of land bearing the following: - Dry Survey No.150/9, Hectare 0.48.0 Ares, (Acre 1.19 cent), Dry Survey No.150/10, Hectare 0.06.5 Ares, (Acre 0.16 cent) Total Hectare 0.54.50 Ares (Acre 1.35 cent) or 58860 Square feet situated at Tiruvannamalai District, Cheyyar Registration District, Kannamangalam Sub-Registrar Office, Arni Taluk, No.6 Ayyampalayam Village, Property No:2 All the part and parcel of Vacant Land bearing T.S No. 6/1, Block No. B/1, extent of area 1200 square feet situated at Pillaiyar Koil Street, Saidapet, Arni Town, Arni Taluk, Dist- Tiruvannamalai.	Mr. SK KAMARAJ &        Mrs. K GOWRI
1785		KANCHEEPURAM	VANJUR	TAMILNADU	ANANDAN V	VALLIYAMMAL	PLOT NO. 22B, THULASI NAGAR, ARIYUR POST, VELLORE - 632055	PLOT NO. 22B, THULASI NAGAR, ARIYUR POST, VELLORE - 632055	1755650.00	DOUBTFUL	29-08-2022	All parts and parcel of land and building in Vellore District. Vellore Registration District, Vellore Sub Registration District, Vellore Taluk, Vellore City Municipal Corporation, Ariyur Village, Nanja Survey No. 726, Extent 2.99 acre, layout formed, in this Plot No. 22B, Vacant Site and R.C.C House Building constructed over the above said vacant site etc. Measured East to West Northern side 39 ¼ ft. Southern side 40 ft. North to South Eastern side 27 ½ ft. Western side 22 ft. Total measurement 987 Sq. ft. Vacant site and house building construction over the above said vacant site etc. The above said property situate within the limit of Ariyur, Thulasi Nagar Layout, Plot No.22B Vellore City Municipal Corporation.	ANANDAN V
1786		KANCHEEPURAM	VILLUPURAM CB	TAMILNADU	QUALITY FERTILIZERS COMPANY	(1) MR. THAMIMUL ANSARI S (2) MR. K. MANSOORALI JIYAVUDEEN (3) MR M. Y. NASEER AHAMED (4) MR MEERA MOHIDEEN S S/O MR. SULTAN	SF NO 968/1C KUTHAMPOONDI ROAD VIKRAVANDI, VILLUPURAM PIN - 605652	NO 34 SINGARA THOPPU LANE VILLUPURAM PIN - 605602  NO 49 BY 30 BAJANAI KOIL STREET MADURANTAKAM KANCHIPURA PIN - 603306	20722159.96	SUB STANDARD	04-05-2023	Item No. 1.All the part and parcel of land and building comprises in Survey no. 471/11, T. S. No 164, 83/2, extent of site is 1650 sq. ft. situated at Door no. 163 & 163A, Mahatma Gandhi Road, Villupuram Municipality, Taluk and District in name of Mr. Meera Mohideen S. S/o Mr. S.M. Sulthan. Item No. 2.All the part and parcel of land and building comprise in Survey no. 961/2 & 961/2A(N), 968/1C, extent of site is 1610.00 sq ft situated at Plot no 505, Banu Nagar, Vikravandi Item no. 3 All the part and parcel of land of extent of 17102.25 sq. ft. comprise in Survey no. 964/1A, Plot no. 53, 54, 55, 57, 136, 140, 141, 336, 337, 338, 339, 342 & 346 situated at Banu Nagar, Vikravadi (East), Vikravadi Town panchayat Taluk, Villipuram District in the name of Mr. Thamimulansari S S/O Mr. Syed Mohammed	(1) MR. THAMIMUL ANSARI S (2) MR. K. MANSOORALI JIYAVUDEEN (3) MR M. Y. NASEER AHAMED (4) MR MEERA MOHIDEEN S
1787	CHENNAI	KANCHEEPURAM	LALAPET	TAMILNADU	R G P AGENCIES	A. Ruthiramurthy Devakiammal A	No.70A, Periya Street, Maruthambakkam Village, Ekambaranellore via, Mukundarayapuram Post, Walajah Taluk, Vellore Tamil Nadu - 632 405	No.70A, Periya Street,  Maruthambakkam Village,  Ekambaranellore via,  Mukundarayapuram Post, Walajah Taluk, Vellore Tamil Nadu - 632 405	220697.00	DOUBTFUL	30-05-2016	Property No.1:-All that part and parcel of land and building situated in Vellore District, Arakkonam Registration District, Walajah Sub Regd. District, Walajah Taluk, Katharikuppam Village, S.No.8/16 an extent of 0.03 1/2 Acre. Property No.2:- All that part and parcel of land and building situated in Vellore District, Arakkonam Registration District, Walajah Sub Regd. District, Walajah Taluk, Katharikuppam Village S.No.8/15 land with an extent of 0.21 Acre	A. Ruthiramurthy
1788		KANCHEEPURAM	AMMOOR	TAMILNADU	R SUBRAMANI	BHAGYALAKSHMI VALARMATHI MANI MANI MUNUSAMY	NO 90C, KUPPAKKAL MEDU, BANAVARAM, AMMOOR, RANIPET, TAMIL NADU - 632505	NO 90C, KUPPAKKAL MEDU, BANAVARAM, AMMOOR, RANIPET, TAMIL NADU -632505	1507554.11	DOUBTFUL	16-05-2018	In Vellore district , Arakkonam Registration District, Walajah Sub, Registration District, Walajah Taluk , Ammoor Village, Survey No.664, New Sub Division S.No.664/60- Manalvari Patta No. 663, Eswaran Koil Street, Vacant Site and House Building Constructed therein Measuring ,Tank Street, Vacant site and house building constructed therein measuring East to West both side 12 feet, North to South both side 53 feet, totalling 636 Sq. ft.	R SUBRAMANI
1789		KANCHEEPURAM	GUDIYATTAM	TAMILNADU	ANGELI R	Mr. N Ravi Mr. Jayakumar Jayaraj Mr. Ezhil	No 630, Phase III, 5th Street, Sathuvachari, Gudiyattam - 632009	No 630, Phase III, 5th Street, Sathuvachari, Gudiyattam - 632009	2056913.90	DOUBTFUL	09-03-2020	All that piece and parcel of Residential Land & Building situated in Plot No 91 and 92 in Old Sy. No 137/5, New No 137/4B J.P House, Kannapiran Nagar, Madhanur Revnue Village, Vellore District (Now Thirupathur District) PIN 635804 land measuring 2000 Sq.Ft building measuring 2508 Sq. Ft bounded on the following East: Plot No 90, West: Plot No 93, North: Layout/Vacant Land, South: 20' Wide Road.	ANGELI R

Display of information - Secured assets possessed under the SARFAESI Act, 2002													
Sl no	ZO	RO	BRANCH	STATE	BORROWER NAME	GUARANTOR NAME (WHEREVER APPLICABLE)	REGISTERED ADDRESS OF THE BORROWER	REGISTERED ADDRESS OF THE GUARANTOR(Wherever applicable)	Outstanding Amount ( In Rs)	Asset Classification	Date of Asset Classification	Details of security possessed	Name of the Title Holder of the security possessed
1790	CHENNAI	KANCHEEPURAM	Ambur	TAMILNADU	Iyyappan p	1.Mr. Iyappan Ponnusamy 2.Mr. Ponnusamy	Ramachandrapuram R.V.Nagar, Ambur Taluk, Labbaimangkuppam Village	Ramachandrapuram R.V.Nagar, Ambur Taluk, Labbaimangkuppam Village	1475660.36	DOUBTFUL	29-10-2019	Vellore District, Vellore Registration District, Ambur Sub-District, Ambur Taluk, Labbaimangkuppam Village, Govt.Punja S.No.49/13, 2.15Acres in this Plot were laid under the name and style of “Ramachandrapuram R.V.Nagar”, in this Plot No's.28,29:  Plot No.28: In this a land bounded on West by Road, East by Plot No.2, South by Plot No.27, North by Plot No.29 belongs to Ponnusami, in this East to West Northern side 58 ½ Sq.feet, Southern side 57 ½', North to South Both Side 16' feet, in total 924 Sq.feet,  Plot No.29: In this a land bounded on West by Road, East by Plot No.2, South by Plot No.28 belongs to Ponnusami, North by Road, in this East to West Northern side 60 ½' Sq.feet, Southern side 58 ½', North to South Western side 24' feet, Eastern side 22 ¾' feet, in total 1390 ¾ Sq.feet,  The total Extent is 2314 ¾ Sq.feet and construction and service connection situated therein, including right to path situated therein.	Mr. Iyappan Ponnusamy
1791		KANCHEEPURAM	PUDUCHERRY	TAMILNADU	SRI TRADING	M/S SRI TRADING A Sivakumar J Muthu	Pondicherry R.D Bahour sub R.D Nettapakkam commune Panchayat, Village NO.58, Pandasozhanallur	Pondicherry R.D Bahour sub R.D Nettapakkam commune Panchayat, Village NO.58, Pandasozhanallur	987289.06	DOUBTFUL	30-04-2021	Item Number 1:  Pondicherry R.D Bahour sub R.D Nettapakkam commune Panchayat, Village NO.58, Pandasozhanallur Revenue village Land Bearing R.S. No 69/13,CAD.NO 756-2, 757-1 pt, Patta No.359 Measuring to total Extent of 09 Ares, 50 centiares which is equivalent to 17 kulies 12 veesam or 10222 sq.ft of vacant site at the southern site 1/3 share of settlor, in which at the centre 1441. Sq.ft of vacant site  Boundaries: To the East of Plot belongs to Muthu, To the West of House Belongs to Iyyappan and Muthu, To the North of Plot Belongs to Masilamani Mudaliar and to the South of House Belongs to Ranganathan  Item Number 2: Pondicherry R.D Bahour sub R.D Nettapakkam commune Panchayat, Village NO.58, Pandasozhanallur Revenue village Land Bearing R.S. No 69/13,CAD.NO 756-2, 757-1  Patta No.359 Measuring to total Extent of 09 Ares, 50 centiares which is equivalent to 17 kulies 12 veesam or 10222 sq.ft of vacant site at the southern	A Sivakumar
1792		KANCHEEPURAM	PUDUCHERRY	TAMILNADU	RAMANA APPALAMS	M/S Ramana Appalams Mr. D Murali	Kallakurichi, D.Elavanasur Sub R.D., Pidagam village,	Kallakurichi, D.Elavanasur Sub R.D., Pidagam village	578601.00	DOUBTFUL	31-12-2019	All the pieces and parcel of Property at Kallakurichi, D.Elavanasur Sub R.D., Pidagam village, Bearing Asal Punjal RS No:327/2,328/2,329/1,329/2A,329/2B, Roja Nagar divided into Housing plots in which, plot no 4, with the extent of East to west 22ft, south to North at the Eastern Side 70ft,at the Western side 67ft. which equivalent to 68 ½ of ft with total area of 1507 Sq.ft.  Boundaries: To the South of 20ft road, to the North of Survey No: 328/p, to the West of Plot No.5 of Annamalai and to the East of plot no. 1,2 & 3	Mr. D Murali
1793	CHENNAI	KANCHEEPURAM	AMBUR CB	TAMILNADU	UDHAYA KUMAR N	MR. UDHAY KUMAR N MRS. PONRANI MRS. NMAHESHWARI	Vinnamangalam Village, Vaniyambadi Taluk, Vellore District	Vinnamangalam Village, Vaniyambadi Taluk, Vellore District	888116.50	DOUBTFUL	16-05-2016	All that piece and parcel of land and building situated at Vinnamangalam Village, Vaniyambadi Taluk, Vellore District, and bearing Natham S. Np. 161 part, after sub- division New Natham S. No. 161/132, Patt bearing No. 212 dated 07.10.2008.  Bounded on the: North of East to West Road, on the West of North to South Road, on the East of Plot belongs to Durai & others and on the South of Plot belongs to Duraisamy in between  Admeasuring: East to West both side 45 ft., North to South both side 22 ft., in all total 990 sq. ft.	MR. UDHAY KUMAR N

Display of information - Secured assets possessed under the SARFAESI Act, 2002													
SI no	ZO	RO	BRANCH	STATE	BORROWER NAME	GUARANTOR NAME (WHEREVER APPLICABLE)	REGISTERED ADDRESS OF THE BORROWER	REGISTERED ADDRESS OF THE GUARANTOR(Wherever applicable)	Outstanding Amount ( In Rs)	Asset Classification	Date of Asset Classification	Details of security possessed	Name of the Title Holder of the security possessed
1794	CHENNAI	KANCHEEPURAM	AMBUR CB	TAMILNADU	RANGANATHAN M	MR. M Ranganathan MR. G Muthu	Door No123 , Kamarajar New street, Vinnamangalam village ambur	Door No123 , Kamarajar New street, Vinnamangalam village ambur	482462.49	DOUBTFUL	30-04-2020	All that piece and parcel of Land and building measuring 2194.1/4 sq ft situated in S F No 167/1 , Door No123 , Kamarajar New street, Vinnamangalam village ambur taluk owned by G Muthu , as per documents 0.05 acre, as per plan measuring east to West 65 ½ ft , North to South 331/2 ft, Totaling 2194 ¼ Sq ft owned by G Muthu  Bounded by: South- Property Belongs to Ponnusamy East - Street North- Property belongs to chinnaraj West- Street	MR. G Muthu
1795		KANCHEEPURAM	KATTUKANALUR	TAMILNADU	DIVINE POLYMERS	Divine Polymers Mrs. Amutha M Mr. Magibalan	Tiruvannamalai District, Cheyyar Registration District, Kannamangalam Sub District, Arni Taluk, Keezh Nagar Village	Tiruvannamalai District, Cheyyar Registration District, Kannamangalam Sub District, Arni Taluk, Keezh Nagar Village	1516133.50	DOUBTFUL	08-01-2021	Tiruvannamalai District, Cheyyar Registration District, Kannamangalam Sub District, Arni Taluk, Keezh Nagar Village, Punjai Survey No.154/3 Acre 0.21 in this 0.18Acres.  Punjai Survey No.154/4 Acre 0.33 in this 0.27Acres in this plots were laid in this a plot bounded on the  West by : Plot No.14 East by : Road South by : Property belongs to Ravi North by : Plot No.15  In this East to West 60 feet, North to South 22 feet in total 1320 Sq.Ft and construction and service connection situated therein.	Mrs. Amutha M
1796		KANCHEEPURAM	KATTUKANALUR	TAMILNADU	RAMANI S	Mrs. Ramani S Mrs.Subramani N Mr. Lakshmanan S	Vellore District, Vellore Registration District, Kaniyambadi Sub Registration District, Vellore Taluk, Kathazhampattu Village	Vellore District, Vellore Registration District, Kaniyambadi Sub Registration District, Vellore Taluk, Kathazhampattu Village	1074613.34	DOUBTFUL	15-11-2017	In Vellore District, Vellore Registration District, Kaniyambadi Sub Registration District, Vellore Taluk, Kathazhampattu Village, Dry. Survey No.135/2, Extent Acre 0.89 Cent or 0.34.0 Hectare in this land measuring acre 0.10 Cent or 0.04.0 Hectare or 4360 Sq.Ft with way right and house to be constructed bounded on the:  North by : Lands belongs to Mr.Chengaiya Naidu and others South by : Lands belongs to Lakshmanan East by : Lands belongs to K.Amsa and others West by : Remaining lands of Mr.Chengaiya Naidu and others	RAMANI S
1797		KANCHEEPURAM	KATTUKANALUR	TAMILNADU	SWARNALAKSHMI ENTERPRISES	M/s. Swarnalakshmi Enterprises Mrs. M Amudha Mrs.G Vijaya	Kannamangalam Sub District, Arni Taluk, Kizh Nagar Village	Kannamangalam Sub District, Arni Taluk, Kizh Nagar Village	663462.68	DOUBTFUL	30-11-2020	Tiruvannamalai District, Cheyyar Registration District, Kannamangalam Sub District, Arni Taluk, Kizh Nagar Village, Dry Survey No.154/1 measuring extent Acre.0.47 Re-Survey No.154/1B as per Patta No:1460, Land converted into house site together house Constructed thereon bounded on the  West by : Land of C.Elumalai East by : Road South by : Land of Muruga Gounder and North by : Land of Muniyammal	Mrs.G Vijaya
1798		KANCHEEPURAM	THIRUPPARKADAL	TAMILNADU	SHANMUGAM.K	MR. SHANMUGAM K Mr. RAJA A	Vellore District, Arakkonam Registration District, Nemili Taluk, Kaveripakkam Sub Registration District, Athipattu Village	Vellore District, Arakkonam Registration District, Nemili Taluk, Kaveripakkam Sub Registration District, Athipattu Village	963582.92	DOUBTFUL	29-12-2019	In Vellore District, Arakkonam Registration District, Nemili Taluk, Kaveripakkam Sub Registration District, Athipattu Village, a Cement sheet Residential Building and vacant site measuring East to West Northern side 9.2 meter, Southern side 8.2 meter, North to South Eastern side 29.6 meter, Western side 30.8 meter, totaling 271 sq,meter or 1200 Sq.ft, in this constructed area 111.52 Sq.Meter with Doors, Windows, water tap connection etc. Comprised in Grama Natham S.No.140/2B Part New No.354/24.	MR. SHANMUGAM K
1799	CHENNAI	KANCHEEPURAM	THIRUPPARKADAL	TAMILNADU	RAJKUMAR R	MR. RAJKUMAR R MR. DEVENDIRAN V	Vellore District, Arakkonam Registration District, Kaveripakkam	Vellore District, Arakkonam Registration District, Kaveripakkam	372049.57	DOUBTFUL	29-01-2023	In Vellore District, Arakkonam Registration District, Kaveripakkam Sub Registration District, Walajah Taluk, Village No.82, Kadaperi Village, Natham Survey No 537/22, Old Survey No.454/1, Vacant Site and house constructed over the above said Vacant Site, boundaries and measurements as follows: Bounded on the: East by: House of Chockalinga Gounder, West by: House of Jayaraman,North by: House of Rama Gounder,South by: Nehru Street . In this middle measured East to West Southern side 20 ½ feet, Northern side 23 feet, North to South Western side 76 feet, Eastern side 75 ½ feet, total measurement 1647 ¼ sq.ft, Vacant Site and house Constructed over the above said Vacant Site etc., AS per property Tax Receipt Street Name: Nehru Street The above said property situate within the limit of Kadaperi Panchayat.	MR. RAJKUMAR R

Display of information - Secured assets possessed under the SARFAESI Act, 2002													
Sl no	ZO	RO	BRANCH	STATE	BORROWER NAME	GUARANTOR NAME (WHEREVER APPLICABLE)	REGISTERED ADDRESS OF THE BORROWER	REGISTERED ADDRESS OF THE GUARANTOR(Wherever applicable)	Outstanding Amount ( In Rs)	Asset Classification	Date of Asset Classification	Details of security possessed	Name of the Title Holder of the security possessed
1800	CHENNAI	KANCHEEPURAM	THIRUPPARKADAL	TAMILNADU	Dhanasekaran M	MR.DHANASEKARAN M Mr.SASIKUMAR C	Kamaraj street, Door No 131 A, Vellore District, Arakkonam	Kamaraj street, Door No 131 A, Vellore District, Arakkonam	156969.32	DOUBTFUL	23-12-2019	In Vellore District, Arakkonam Registration District, kaveripakkam Sub Registration District, Nemili taluk( Previously Arakkonam Taluk), Village no. 42 Athipattu Village, Punja Survey No. 140/1 pat, Manaivari Patta No.205-New sub-division Survey No 140/8, Pallikooda Street - Kamaraj street, Door No 131 A, Vacant Site and House constructed over the above said vacant site, boundaries and measurement as follows: Bounded on the: East by: House of Venkatesan, West by: House of Thamburan Muniswamy, North by: Pallokodai Street, South by: Property of Poongavanam, in the middle measured East to West both side 4.6 mt, North to South Eastern side 25.8 mt, Western Side 26.4 mt, total measurement 120 Sq. mt, Vacant Site and house constructed over the above said Vacant Site etc. The above said property situate within the limit of athipattu village panchayat-kaveripkkam union.	MR.DHANASEKARAN
1801		KANCHEEPURAM	THIRUPPARKADAL	TAMILNADU	GOVINDARAJ D	Mr. Govindaraj D, Mrs. Sasikala G Mr.Jayasankar	Vellore District, Arakkonam Registration District, Kaveripakkam	Vellore District, Arakkonam Registration District, Kaveripakkam	623438.00	DOUBTFUL	31-03-2012	In Vellore District, Arakkonam Registration District, Kaveripakkam Sub Registration District, Arakkonam Taluk, Village No.35- Thurai Perumpakkam Village, Natham Survey No.94/1C, Patta No.87, Vacant site and R.C.C Residential Building to be constructed over the above said vacant site, boundaries and measurements as follows: Bounded on the: <div>East by : House and vacant site of Chinapaiyan Reddy West by : Thurai Perumpakkam to Maganipattu Road North by : House and Vacant site of Chinapaiyan Reddy South by : Property of Raji</div> In this middle measured East to West both side 80 feet, North to South both side 24 feet, total measurement 1920 Square feet vacant site and R.C.C Residential Building constructed over the above said vacant site etc. The above said property situated within the limit of Thuraiperumpakkam Village and Panchayat	Mr. Govindaraj D
1802		KANCHEEPURAM	THIRUPPARKADAL	TAMILNADU	BASKARAN V	MR. BASKARAN V, MRS. SARALA BASKARAN , MR. SATHOSHAM MUNUSAMY	VELLORE District, Arakkonam Registration District, Kaveripakkam Sub Registration District, Arakkonam Taluk, Vilage, No.36 Erala Cherri Village Mathura, Periya Gramam, Adidravida Colony	VELLORE District, Arakkonam Registration District, Kaveripakkam Sub Registration District, Arakkonam Taluk, Vilage, No.36 Erala Cherri Village Mathura, Periya Gramam, Adidravida Colony	544760.13	DOUBTFUL	30-09-2022	In VELLORE District, Arakkonam Registration District, Kaveripakkam Sub Registration District, Arakkonam Taluk, Vilage No.36 Erala Cherri Village Mathura, Periya Gramam, Adidravida Colani, following property:  Item No.1: Old survey No. 109/1A Part, New survey No.439/47, - Manivari Patta No.54, Boundgd on the: East by: House of Vasudevan, West by: House of Jayalakshmi, North by: Mulathaamman Kovil Street, South by: Item No.2 Property,in this middle measured East to West Northern side 5.0 metre, East to West Southern side 6.4 metre, North to South both side 12.4 metre, total Measurement 70.68 sqmt, Vacant site, and House to be Construted over the above said vacant site, etc  Item No.2: Old survey No. 109/1A Part, New survey No.439/54, - Manivari Patta No.59 Bounded on the: East by: House of Dass, West by: House of Sekar, North by: Item No.1 property, South by: House of Rajakumari, in this middle measured East to West Northern side 4.4 meter, East to West Southern side 5.0 meter, North to South both side 10.8 meter, total measurement 50.76 sq.mt, Vaçant site, and House to be Constructed over the above said vacant site, etc.  Hence Total measurement namely item No.1, + item No.2 = 70.68 sq.mt, + 50.76 sq.mt, =121.44 sq.mt -Vacant sites and house to be constructed over the above said vacant site, etc.,	MR. BASKARAN V
1803	CHENNAI	KANCHEEPURAM	THIRUPPARKADAL	TAMILNADU	RAJASEKAR G	MR. G.Rajasekar MR. D. Govindan	Vellore District, Arakkonam Registration District, Arakkonam Taluk, Kaveripakkam Sub-Registration District, KAVERIPAKKAM TOW	Vellore District, Arakkonam Registration District, Arakkonam Taluk, Kaveripakkam Sub-Registration District, KAVERIPAKKAM TOW	974987.00	DOUBTFUL	29-11-2021	In Vellore District, Arakkonam Registration District, Arakkonam Taluk, Kaveripakkam Sub-Registration District, KAVERIPAKKAM TOWN, a R.C.C. Roof House building bearing Door No.68A, measuring East to West 30 ¼, North to South 25' totaling 769 Sq.ft., in this constructed area 71.47 Sq. meter with DGR Metal works with machineries, comprised in Grama Natham S.No.1176A/1B, New S.No.1176/A1, Newly Subdivided S.No.1413/30, patta No.806.  Boundaries: East of street running North to South; West of the terraced house of Govindan South of the Vacant site of K.Munisami; North of the remaining Vacant site of Govindan.  In Vellore District, Arakkonam Registration District, Arakkonam Taluk, Kaveripakkam Sub-Registration District, KAVERIPAKKAM TOWN, Grama Natham Old S.No.1176/A1, New S.No.1176A/1B, Newly Subdivided S.No.1413/30, patta No.806, total extent of this site 276 Sq. meter settled and the remaining Extent of 204 Sq. meters with a terraced house and vacant site.	MR. G.Rajasekar Govindan  MR. D.

Display of information - Secured assets possessed under the SARFAESI Act, 2002													
Sl no	ZO	RO	BRANCH	STATE	BORROWER NAME	GUARANTOR NAME (WHEREVER APPLICABLE)	REGISTERED ADDRESS OF THE BORROWER	REGISTERED ADDRESS OF THE GUARANTOR(Wherever applicable)	Outstanding Amount ( In Rs)	Asset Classification	Date of Asset Classification	Details of security possessed	Name of the Title Holder of the security possessed
1804	CHENNAI	Madurai	Algar Koil Road	Tamilnadu	Mr.Senthil Kumar R s/o.M Raju	Mrs.S Sathya W/o.Senthil Kumar R	Door No.70/A, Industrial Estate Colony, K pudur, Madurai	Door No.70/A, Industrial Estate Colony, K pudur, Madurai	428294.28	DOUBTFUL	01-11-2018	Plot No.13 Rs No.134/1, measuring 1650 sq.ft. Vacant Site, K Pudur, Kavitha Nagar, Tallakulam Village, Madurai North Taluk, Madurai District	Mr.Senthil Kumar R s/o.M Raju
1805	CHENNAI	Madurai	Kalaiyar Koil	Tamilnadu	Mr.Pitchaimani V	P Kanagarasu, S/o.Poochivelalar	# 454, VIP nagar, Maravamangalam, Sivagangai 630554	#237, Panankadi, Sivagangai 630556	2557200.01	DOUBTFUL	21-07-2018	Property description as specified in the sale deed dated 02/01/2014  Item 1: All piece and part of the land (240 sq.ft) located in Sivagangai District, Sivagangai Registration District, Kalaiyarkoil Sub-district, Sivagangai Taluk, Palkulam Group, Mangalam Village, in Survey No.397/1-part, subdivided as Survey No.397/1C-part extent 240 sq.ft.  Boundaries: North : Plot No.137 South : Dry land owned by Thiruvannamalai Vagaiyarah East : Dry land site owned by Michael West : Kulakkal  Measurements East - West on the Northern Side : 30 feet East - West on the Southern Side : 30 feet North - South on the Eastern Side : 8 feet North - South on the Western Side : 8 feet  Total area - 240 sq.ft The above survey No.397/1C is now subdivided as Survey No.397/10A1A. Total extent Hec 3.64.99.  Item 2: All piece and part of the land (240 sq.ft) located in Sivagangai District, Sivagangai Registration District, Kalaiyarkoil Sub-district, Sivagangai Taluk, Palkulam Group, Mangalam Village, in Survey No.397/1-part, subdivided as Survey No.397/1C-part extent 240 sq.ft.	V Pitchaimani
1806	CHENNAI	Madurai	Kalaiyar Koil	Tamilnadu	M/s.5KM Traders	P Kanagarasu, S/o.Poochivelalar	# 454, VIP nagar, Maravamangalam, Sivagangai 630554	#237, Panankadi, Sivagangai 630556	1567535.01	DOUBTFUL	27-11-2018	All Piece and Part of the Land and building located in Sivagangai Registration District, in Sivagangai No. I Joint Sub -District, in Sivagangai Taluk now Kalaiyarkovil Taluk in Allor Group, Kandakathan Village, in Annaiyin Joven Nagar. Item 1. Extent:1650 Sq.ft Plot No.74 Four Boundaries: North - Site Plot No.73 South - Dry Land S.No.33/1A1A East -20ft wide North- South Common Pathway West - Site Plot no.72 Measurements: (Northern Thakku) East-West on the Northern Side:50ft ,East-West on the Southern Side:50ft,North - South on the Eastern Side:16 ft, North-South on the Western Side:16 ft Total Area:800 Sq.ft. Measurements : Southern Thakku) In Triangle shape : East-West on The Northern side: 50ft, East-West on the Southern side 61 ft, North -South on the Eastern side:34 ft, North -South on the Western side :0 ft,Total Area: 850 Sq.ft. Total Extent of Two Thakkus =800+850 = 1650 Sq.ft. Item:2 Extent: 1603 Sq.ft Plot No.72 Four Boundaries North -20 feet wide East-West Common Pathway South -Dry land S.No.33/1A1A East- Sites Plot Nos.73 and 74 West - Sites Plot Nos.73 and 74	P Kanagarasu
1807	CHENNAI	Madurai	Kalaiyar Koil	Tamilnadu	M/s.Vennila Traders, Represented by its Proprietor Mrs.R Kalaivani W/o.Ramanathan	NA	M/s.Vennila Traders, Represented by its Proprietor Mrs.R Kalaivani W/o.Ramanathan, #3118, Manthali, Kalaiyar Koil, Sivaganga 630551	NA	1500000.01	DOUBTFUL	30-06-2019	Natham Sy.No.133/22 measuing 1291 sq.ft., Manthali Village, Somanathamangalam Group, Kalayatkoil Taluk, Sivaganga District	Kalaivani W/o.Ramanathan
1808	CHENNAI	Madurai	Kalaiyar Koil	Tamilnadu	M/s.Sri Kamatchiamman Service Station, Represented by its Proprietor Mrs.K Vijayalakshmi W/o.Kannan	R Kannan S/o.Egambaram	#4850, Thirunagar, Kalayarkoil, sivaganga 630551	#4850, Thirunagar, Kalayarkoil, sivaganga 630551	744784.00	DOUBTFUL	30-04-2018	Sy no.91/5 Part, Now Sy No.91/5C1A-Part measuring 2176 sq.ft., Somanathamngalam Village, Thiru Nagar, Kalayarkoil Taluk, Sivaganga District 630551	Mrs.K Vijayalakshmi W/o.Kannan

Display of information - Secured assets possessed under the SARFAESI Act, 2002													
Sl no	ZO	RO	BRANCH	STATE	BORROWER NAME	GUARANTOR NAME (WHEREVER APPLICABLE)	REGISTERED ADDRESS OF THE BORROWER	REGISTERED ADDRESS OF THE GUARANTOR(Wherever applicable)	Outstanding Amount ( In Rs)	Asset Classification	Date of Asset Classification	Details of security possessed	Name of the Title Holder of the security possessed
1809	CHENNAI	Madurai	Kalaiyar Koil	Tamilnadu	M/s.Pagampiriyal Traders, Represented by its Proprietor Mr.R.ashokan S/o.Ramasamy	Mrs.Vijaya W/o.R Ashokan	#4884, Moorthi Nagar, Kalayarkoil, Sivaganga 630551	#4884, Moorthi Nagar, Kalayarkoil, Sivaganga 630551	1023102.89	DOUBTFUL	31-12-2019	Door No.4884 & 4884(1), Sy No.71/75, Measuring 3517.50 sq.ft., Somanathamangalam Group, Kalayarkoil Village, Moorthy Nagar, Sivaganga District 630551	Mrs.Vijaya W/o.R Ashokan
1810		Madurai	Dindigul	Tamilnadu	P L Sakthi Ganesan	Mrs.S Malathi W/o.P L Sakthi Ganesan	VPR Star City, B Zone, Radharaj nagar, RMTc Nagar, Adiyannuthu, Dindigul 624003	VPR Star City, B Zone, Radharaj nagar, RMTc Nagar, Adiyannuthu, Dindigul 624003	1073268.53	DOUBTFUL	15-05-2021	Plot No.19, measuring 1000 sq.ft. and Plot No.20 measuring 1200 sq.ft. all put together 2200 sq.ft. S No.792/1A & 791/1, V p Radhakrishnan Nagar, Zone B, Thottannoothu Village, Dindigul Taluk	Mrs.S Malathi W/o.P L Sakthi Ganesan
1811		Madurai	Katchaikatti	Tamilnadu	Mr.Srirangapandian S/o.Late sangili, Mrs.S Vannichi, Mrs. Poun Pandi & Mrs.Pandi Selvi D/o.Late Sangili	Mr.Subramanian S/o.S rajapandian	No.1/471, Gandhi Nagar, Samayanallur, madurai District	Senior Commercial Clerk, Southern Railway Booking Office, madurai	729115.40	DOUBTFUL	24-07-2015	Land & Building, Plot No.A3, Old S no.24-Part, Measuring 2250 sq.ft., Block-II, Harijan Colony, Samayanallur Village, Madurai Noth Taluk, Mdurai District	Mr.Srirangapandian S/o.Late sangili, Mrs.S Vannichi, Mrs. Poun Pandi & Mrs.Pandi Selvi D/o.Late Sangili
1812		Madurai	Karaikudi	Tamilnadu	Mr.Karuppiiah Thirunavukkarasu S/o. Periyasamy, Mr.K R Karuppu S/o . P .Karuppaiah & Mr.K R Sornalingam P .Karuppaiah	Mrs.T.Kaveri W/o P.Thirunavukkarasu	No 173/1, Karaikudi, Iruvinivayal, Pappanvayal, Kallivayal Panchayat, Ujanai Post, Devakottai Taluk, Sivaganga- 630202	No 173/1, Karaikudi, Iruvinivayal, Pappanvayal, Kallivayal Panchayat, Ujanai Post, Devakottai Taluk, Sivaganga- 630202	741497.03	DOUBTFUL	29-01-2023	All that Part and Parcel of the Land admeasuring 0.02.0 arcs ie, 4 ½ cents with Residential Building constructed thereon situated at Karaikudi Registration District, Devakottai Registration Sub District, Devakottai Taluk, Government Iruvinivayal Group, Karaikudi Village within Kallivayal Panchayat in Devakottai Panchayat Union, Old composite Survey No.163/13 which is having a total extent of 25 ares the portion (as per sale deed) sub divided as S.No.163/13D dry land an extent of 2 Ares i.e 4 ½ cents within the following boundaries	Mr.Karuppiiah Thirunavukkarasu S/o. Periyasamy
1813	CHENNAI	Madurai	Karaiyur	Tamilnadu	M/s Sabari Agencies Represented by it's Proprietor: Rajarathinam C	NOT APPLICABLE	67/3 Ayyappan Koil Near, Main Raod, Sadayampatti, Ponnamaravathi Taluk, Pudukottai-622002 and 452, Mangalur, Sadayampatti, Ponnamaravathi Taluk, Pudukkottai- 622002.	NOT APPLICABLE	423604.64	DOUBTFUL	01-03-2021	Karaikudi Registration District, Ponnamaravathy Taluk, Ponnamaravathy Sub Registration District, Maravamadurai Vattam, Maravamadurai Village, 1.An Extent of 0.00.5 ares in Natham Survey Number 118/6A 2.An Extent of 0.03.0 ares out of 0.06.5 situated at Eastern side in Nathan Survey Number 118/6B. Thus, the total Extent 0.03.5 ares equal to 8.65 cent equal to 3767 Sq.ft equal to 350 Sq.Mtr and a RCC roofed building constructed thereon in an extent of 90.Sq.mt and Door No.452 and Electric Connection and Deposit No.76 within Four Boundaries; South of: Houses of Karuthasamy, Chinniah and Perumal West of : North Road East of : Rajendran's Manai North of :Periyaiyah House	Mr.Rajarathinam C
1814		Madurai	Kodaikanal	Tamilnadu	Mr.S M Jinnah S/o M A Sahib	Mr. Abbas Manthiri S/o S.M.Jinnah	Door No.9/118A, Blissvilla Street, Kodaikanal Town, Kodaikanal Taluk,Dindigul- 624101	8/14-B Indira Nagar, Kodaikanal Town, Kodaikanal Taluk, Dindigul -624101	405799.61	DOUBTFUL	30-04-2020	All that Piece and Parcel of the Land measuring to the total extent of 1661 Sq.ft. out of 3060 Sq.ft along with the Building constructed thereon, bearing Old Door No.47/118-A , New Door No.(118A) 15/47, comprised in New T.S.No. 88/2A , Ward 'D', Block No:13 corresponding Old T.S.No.88/2 related older S.No.320/1A situated at Ward No.15, Blissvilla Street, Kodaikanal Town and bounded on the North by : House of Kamatchi Asari East by : Vaccant Land South by: House of Amalraj West by : House of Antony	Mr.S M Jinnah S/o M A Sahib

Display of information - Secured assets possessed under the SARFAESI Act, 2002													
Sl no	ZO	RO	BRANCH	STATE	BORROWER NAME	GUARANTOR NAME (WHEREVER APPLICABLE)	REGISTERED ADDRESS OF THE BORROWER	REGISTERED ADDRESS OF THE GUARANTOR(Wherever applicable)	Outstanding Amount ( In Rs)	Asset Classification	Date of Asset Classification	Details of security possessed	Name of the Title Holder of the security possessed
1815	CHENNAI	Madurai	Kottaipattinam	Tamilnadu	M/s. Kurinchi Sea Foods and Exports, M/s Kurinchi Shopping Centre, Ms. S Meenarani	NA	D No.1170-A Avudaiyar Koil Road, Kottaipattinam, Manamelnkudi, Pudukottai - 614619	NA	2779967.73	DOUBTFUL	30-09-2017	All that part and parcel of land with building thereon at Pudukottai District, Pudukottai Registration District, Manamelnkudi Sub Registration District, Manamelnkudi Panchayat Union, Kottaipattinam Panchayat limits, 119 Kodikulam Village, Kottaipattinam owned by Mr. R Senthil Kumar.  Item 1: Old Survey No.179, New Survey No.277/3, measuring on the east west 22 ½ feet, south north 32 feet totalling 720 sq.ft house site.  Boundaries: East of V Mariappan and other house site West of K S Thayumanavan house site South of V Mariappan and other house site North of Avudaiyarkoil Road  Item 2: Old Survey No.179, New Survey No.277/3, measuring on the east west 3 feet, south north 32 feet totalling 96 square feet and measuring on the east west 25 ½ feet south north 6 feet totalling 163 square feet. The total extent combining both is 249 square feet house site.  Boundaries: East of V Mariappan and others 5 ½ feet road West of K S Thayumanavan house site South of V Mariappan and other house site North of Avudaiyarkoil Road	Mr. R Senthil Kumar
1816		Madurai	Kottaipattinam	Tamilnadu	M/s. Kurinchi Sea Foods and Exports, M/s Kurinchi Shopping Centre, Ms. S Meenarani	NA	D No.1170-A Avudaiyar Koil Road, Kottaipattinam, Manamelnkudi, Pudukottai - 614619	NA	2779967.73	DOUBTFUL	30-09-2017	All that part and parcel of land with building thereon at Pudukottai District, Pudukottai Registration District, Manamelnkudi Sub Registration District, Manamelnkudi Taluk, Kodikulam Village limits, Kottaipattinai Village owned by Ms.S Meena Rani.  1)Survey No.277/2A, ares 0.03.5 2)Survey No.277/2B, ares 0.01.5 Total ares 0.05.0, RS No.277/2, Patta No.1260 measuring on the east west northern side 25.60 feet, southern side 24.90 feet, south north eastern side 133.20 feet, western side 130.6 feet totalling 3330 sq.feet, 309.365 sq. meters.  Boundaries: North of Road South of Ramesh House site West of Mariayapathar house site, Senthilkumar house site East of Thiagarajapathar house site	Ms.S Meena Rani
1817		Madurai	Kottaipattinam	Tamilnadu	M/s. Borneo International Exports, Prop: Mr J Raja Mohammed	Mr.J Asmi , S/o Jagubar	No.1332, Chathiram Street, Kottaipattinam (Post), Manamelnkudi Taluk, Pudukottai - 614619	No.1332, Chathiram Street, Kottaipattinam (Post), Manamelnkudi Taluk, Pudukottai - 614619	19945895.30	DOUBTFUL	28-07-2021	All that part and parcel of land situated at Pudukottai District, Pudukottai Registration District, Manamelnkudi Sub Registration District, Manamelnkudi Taluk, Manamelnkudi Panchayat Union, Kottaipattinam Panchayat, 67 Kodikulam Revenue Village (Group) Kottaipattinam Village.  1st Item : Land situated at Survey No.256/6, Patta No.962, Punjai Western Side ares 0.55.0, extent of 59180 square feet or 5498 square meters out of ares 1.10.5 in Old S.No.205/2.  Boundaries: East of RMS Thajudeen House site West of Raja Mohammed House site and houses South of Jagubar, Mohammed Kasim Nanjai North of Kottaipattinam to Avudaiyarkoil Road  2nd Item : Land situated at Survey No.256/6, Patta No.1601, Punjai Eastern side ares 0.55.5, extent of 59718 square feet of 5548 square meters out of ares 1.10.5 in Old S.No.205/2.  Boundaries: East of J Asmi house site West of Jagubar and another nanjai lands South of Jagubar and another nanjai lands North of Kottaipattinam to Avudayarkovil Road  Totally admeasuring 118898 sq.ft (272.95 cents). The property is owned by Mr. J Asmi, S/o Jagubar	Mr.J Asmi , S/o Jagubar



Display of information - Secured assets possessed under the SARFAESI Act, 2002													
Sl no	ZO	RO	BRANCH	STATE	BORROWER NAME	GUARANTOR NAME (WHEREVER APPLICABLE)	REGISTERED ADDRESS OF THE BORROWER	REGISTERED ADDRESS OF THE GUARANTOR(Wherever applicable)	Outstanding Amount ( In Rs)	Asset Classification	Date of Asset Classification	Details of security possessed	Name of the Title Holder of the security possessed
1818	CHENNAI	Madurai	Kottaipattinam	Tamilnadu	Mr. Subbaiah . L S/o Lakshmanan and Mrs. S. Ananthi W/o Subbaiah L	NA	1413/5, Kodikulam, Kottaipattinam, Manamelnkudi Taluk, Pudukottai -614619	NA	712867.00	DOUBTFUL	10-06-2016	All that Part and Parcel of the Land admeasuring 4760Sq.ft with Residential Building situated at Pudukottai District, Pudukottai Registration District, Manamelnkudi Sub Registration District, Manamelnkudi Taluk, Kodikulam Village, Survey No.198/1A2 G bounded on South : Property belongs to Durai Pathar North : Property belongs to Subbulakshmi West : Property belongs to Seibu Nanjai East : Property belongs to Jeyam Manai and 1 ½ ft Common Pathway  Within these boundaries the extent Measuring on the East to West at Northern side 86 ft, East to West at Southern side at 84 ft, North to South at Eastern side 59 ft, Western side 53 ft totally 4760Sq.ft with Land and Residential Building constructed thereon (with Ground and First floor) having building Plan approval No.23/2011-12 with New Sub Division S.No.198/1A2G, Electricity onnection No.1333,1022.	Mrs. S. Ananthi W/o Subbaiah L
1819		Madurai	Kottaipattinam	Tamilnadu	Mr. Maayilvaganam T, S/o Thangavel and Mrs. M. Radha W/o Maayilvaganam T	NA	817, Pothaiyan Kudiyeruppu, Ponnagaram Manamelnkudi Taluk, Pudukottai-614620	NA	549382.00	DOUBTFUL	30-08-2016	Property belongs to Mrs. M Ratha, W/o Mayilvaganam, 817, Pothaiyan Kudiyeruppu, Ponnagaram, Manamelnkudi Taluk.  All that Piece and Parcel of the property at Pudukkottai District, Avudaiyarkovil Vattam, Pudukottai Registration District, Manamelnkudi Sub Registrat iondistrict, Manamelnkudi Village Survey No. 272/2, Southern side extent of 2500 Sq.ft (232.225 Sq.m) out of 5000 Sq.ft, house site bounded as follows:  East of 15 ft Common Road West of Arockiam Punjai South of A. Saminathan Punjai North of Lebbai Punjai	Mrs. M. Radha W/o Maayilvaganam T
1820	CHENNAI	Madurai	Kottampatti	Tamilnadu	Mrs.B Kala W/o.S.Boominathan	Mr.S Boominathan S/o.Samikannu	Old No.A-85, New No.3-203, Mettukudi, Kottampatti, Melur Taluk, Madurai District	Old No.A-85, New No.3-203, Mettukudi, Kottampatti, Melur Taluk, Madurai District	273994.00	DOUBTFUL	31-03-2011	House Property Old S No.269/1, New S No.345/58, Agamudiyar Street, Kottampatti Village, Melur Taluk, Madurai District,	Mrs.B Kala W/o.S.Boominathan
1821	CHENNAI	Madurai	Kulamangalam	Tamilnadu	Mr.P Ganesan S/o.K Parthasarathy	Ms.T Navaneetha Krishnan S/o. S Thirupathi	No.4/370, Sindhu Street, Athikulam, Madurai 625014	No.12D, Vivekanandar Street, Meenakshi nagar, Villapuram, Madurai 625009	475379.00	DOUBTFUL	01-02-2008	RS No. and UDRS No.11/3 Land measuring 3.30 acre in eastern portion of 5 acres out of the total extent 7.42 acres and converted in to various house plots and formed as "Kalyani nagar" house site comprised in plot No.84D measuring 1280 sq.feet, Mankulam Bit Village, Madurai North Taluk, Thamaraiipatti Sub District, Madurai District.	Mr.P Ganesan S/o.K Parthasarathy
1822	CHENNAI	Madurai	Madurai South Masi Branch	Tamilnadu	M/s Magnes Management Consultation Pvt Ltd Represented by its Directors Mrs. Rajalakshmi and Mr.B.Manivannan	Mrs. Rajalakshmi and Mr.B.Manivannan	II Floor, Aranachala Arcade, No.33/36, TPD Road, Pasumalai, Madurai-625004	Plot No.7 Thirumalai Balaji Nagar, Airport Road, Thirumangalam, Madurai-625706	900103.54	DOUBTFUL	29-08-2018	Residential House Building in Madurai District,Thirumangalam Taluk, Thirumangalam Sub Registration, Thirumangalam Municipality, Maravankulam Village, out of extent of 1 Acre 24 Cents in Old S.No.28/8, New T.S.No9/9 in which the western 57 cents and in Vadakarai Village out of extent of 1 Acre 75 cents in Old S.No.281/4, New T.S.No.25 in which the western 1 acre 61 cents clubbed to form an extent of 2 Acre 18 Cents and divided into Plots of Which Plot No.7 and 8 in an extent of 1806 Sq.ft situate in present T.S.No.9 /9 A1B with building bearing Door No.40/1, Arumugam North Street - 4 ,  Plot No.7 bounded on the  North : 20 ft wide common path East :Plot No.8 South :Plot No.18 West: Punja land in S.No.28/6,7 of Maravankulam Village East- West-on the North 29 ½ft, on the South 27ft South- North on the both sides 31 ft  Plot No.8 bounded on the  North : 20 ft wide common path East : Plot No.9 South : Plot No.17 West : Plot No.7  East-West on both sides 30.6', South-North on the both sides 34.6'	Mrs. Rajalakshmi and Mr.B.Manivannan

Display of information - Secured assets possessed under the SARFAESI Act, 2002													
Sl no	ZO	RO	BRANCH	STATE	BORROWER NAME	GUARANTOR NAME (WHEREVER APPLICABLE)	REGISTERED ADDRESS OF THE BORROWER	REGISTERED ADDRESS OF THE GUARANTOR(Wherever applicable)	Outstanding Amount ( In Rs)	Asset Classification	Date of Asset Classification	Details of security possessed	Name of the Title Holder of the security possessed
1823	CHENNAI	Madurai	Madurai Main	Tamilnadu	Mr.H.Karthikeyan S/o Harihara Subramanian and Mr.Harihara Subramanian.M	NA	Door No.4/3, Ganesapuram, Thuvariman Village, Madurai-625019	NA	760947.76	DOUBTFUL	10-04-2023	Madurai Registration District Madurai South Registration Office, Arasaradi Sub Registration Office, Madurai South Taluk, Thuvariman Village, Natham Old Survey No.193/4, New Survey No.254/70, Patta No.439,Ganesapuram with an extent of 476.Sq.ft or 1.09 cents bearing DoorNo.4/3 Residential Building Constructed thereon with Ground and First Floor and bounded on  North : Common Road and Residence of Mr.Perumal South : Madurai-Melakkal National Highway East : House of Mr.Pandi West : Property of Mr.Sudarmani and Mr.Pitchai  With measurements East to West at Northern side 23 ½ ft, East to West at Southern side 23 ½ ft , North to South at Eastern Side 20 ¼ ft and North to South at Western Side 20 ¼ ft totally 476 Sq.ft or 1.09 cents Land and Residential Building with First and Ground floor bearing Door.No. 4/3.	Mr.H. Karthikeyan S/o Harihara Subramanian
1824		Madurai	Madurai Main	Tamilnadu	M/s Jaya Ram Cards Represented by it's Proprietor M.Jayaram	Mr.V.Sekar S/o Velusamy, Mrs.Murugeswari W/o Velusamy, Mrs.Jayanthi J W/o M.Jayaram	No.391 Ambala Pull Bazar, Rajapalayam-626117 AND HIG -4, 80 feet Road, Anna Nagar, Madurai -652020	168/1 Subramaniya Swamy Kovil Street, Virudhunagar, Rajapalayam-626117 and 9/31 1st floor, West Vadampokki Street, Opp. Koodalalagar kovil Madurai-625001	7497460.71	DOUBTFUL	12-11-2023	All that Part and Parcel of the Land admeasuring 4936.96 sqft with Residential Building bearing Door No. 347/K2& 347/K3 situated at Virudhunagar Registration District, Rajapalayam Sub Registrar Office, Rajapalayam Panchayat Union, South Venganaloor Village, Pudhupalayam Village, Patta Nos. 2698 & 2675 ,Plot No 47, Plot No 48, Survey No 89 the sub - division S.No.89/3D Hectares 0.94.5 Acres 1 Cents 92 ,Survey No 90/1 the sub division S.No.90/1A1 Hectares 0.77.5 Acres 1 Cents 92, Survey No 91/1B Hectares 0.05.0 Acres0 Cents 12, Survey No 91/2B Hectares 0.03.5 Acres 0 Cents 9 , Totally 1.80.5 Hectares 4 Acres and 46 Cents were sub divided into various house plots naming Siranjeevi Nagar by providing roads and got approval from South Venganallur Panchayt President Proceedings No.1/2004 dt 20.04.2004.  Item No :1- Plot No 47 Bounded On: North : The land in plot No.51 belongs to Lakshmanaperumal Raja East : The Land in Plot No.46 belongs to Ayyasamy Thevar South : 20 ft Width East -West Road West :The land in Plot No.48 belongs to V.Sekar and Mrs S.Murugeswari (Item No.2 Property)  Within these Boundaries Plot No.47 with an extent of 2396.625 Sq.ft measures North 41 ft, South 42 ft, East 57 ft, West 58.50 ft totally 2396.625Sq.ft.  Item No :2- Plot No 48 Bounded On: North : The land in Plot No.50	Mr. V.Sekar S/o Velusamy and Mrs. Murugeswari W/o V.Sekar
1825		Madurai	Madurai SME	Tamilnadu	Mr.Sathish Kumar S/o. Durairaj and Mr.D.Arputhakannan S/o.Durairaj	NA	Flat NO A23/3 First Floor,T.S.No.80(p) Block No.A 23 MIG Anna Nagar, Santhamangalam Village, Madurai North Taluk Madurai-625020	NA	1279855.00	DOUBTFUL	06-05-2023	Madurai District, Madurai North Registration District, Tallakulam Sub District, Madurai North Taluk, Madurai Corporation limit, Sathamangalam Village, Anna Nagar comprised in T.S.No.80(P) bearing Madurai Corporation Tax assessment No.28615 in sanctioned plan MIG Annanagar Block No. A23, Flat A23 /3 first floor measuring 708 sq.ft of House Flat with undivided 1/3 share in the vacant site measuring 708 sq.ft and bounded on the  North by - Vacant site East by - Vacant site South by-80 feet wide road West by - Flat No. A23 /4 House  Within these boundaries Flat No. A23/3 measuring 708 Sq.ft house Flat with Residential building constructed building in firstfloor with all amenities	Mr.Sathish Kumar S/o. Durairaj
1826	CHENNAI	Madurai	Malampatti	Tamilnadu	Mr.Duraikannan, S/o Lakshmanan A	NA	4/79 East Street, Kandangipatti, Sivagangai District -630562	NA	167490.30	DOUBTFUL	27-05-2015	In Sivaganga District, Sivaganga Registration District, Sivaganga No.1 Joint Sub -District, Sivaganga Taluk, Kandangipatti Group, Kandangipatti Village, Survey No.223/4-Part, Then Old Natham Survey No.300- Part, New Natham Survey No.300/22- Part.  Boundaries; North : East -West Common Street, South : Vaccant Site and Road East : K.Perumatthal House Site West : North- South Street Measurement: East- West on the Northern Side : 11.2 mtr East-West on the Southern Side : 11mtr North- South on the Eastern Side: 11 mtr North -South on the Western Side:10.4 mtr Total extent is 0.0118.77 Sq.mt or 1278 ½ Sq.ft	Mr.Duraikannan, S/o Lakshmanan A

Display of information - Secured assets possessed under the SARFAESI Act, 2002														
Sl no	ZO	RO	BRANCH	STATE	BORROWER NAME	GUARANTOR NAME (WHEREVER APPLICABLE)	REGISTERED ADDRESS OF THE BORROWER	REGISTERED ADDRESS OF THE GUARANTOR(Wherever applicable)	Outstanding Amount ( In Rs)	Asset Classification	Date of Asset Classification	Details of security possessed	Name of the Title Holder of the security possessed	
1827	CHENNAI	Madurai	OddanChatram	Tamilnadu	Mr.R Kaliyamoorthy, s/o Raju Servai,	NA	No.15/2-A, Kaliyamman Koil East Street, Thummichampalayam, Kallimandayam, Oddauchatram, Dindigul - 624619	NA	459420.00	DOUBTFUL	31-12-2017	All that part and parcel of the loan belonging to Mr. Kaliyamoorthy s/o Raju servai, Kallimandayam, Oddanchatram.  Item 1:  An extent of 118.50 sqft in the middle of 38 ½ cents comprised in S.No.551/1B out of 1 acre 4 cents, Patta no.3588.  Boundaries: South : Land belonging to Goundappa Gounder East : Property belongs to the borrower North : East West Common track West : Property belonging to Shanthi  Admeasuring East West 10 meter on both sides and North South on East 12 meter and on West 11.7 meter totalling 118.5 sq.meter.  Item 2:  An extent of 120 sq.meter in the middle of 38 ½ cents comprised in S.No.551/1B out of 1 acre 4 cents.  Boundaries: South : Land belongs to Goundappa Gounder East : Land belongs to S.No.551/1B North : East West common track	Mr.R Kaliyamoorthy, s/o Raju Servai,	
1828		CHENNAI	Madurai	P & T Nagar	Tamilnadu	Mr.B Mahaveer Kumar Jain S/o.Bastimaljee and Mrs.Pinky Devi W/o.Mahaveer Kumar	NA	No.124. North Perumal, Mesthiri Veethi, Madurai 625001	NA	863206.00	DOUBTFUL	05-01-2018	Plot No.61, Sy.No.190/1A2, "Sri Balaji Nagar Phase II- Now Bhima Homes", Extent of 795.50 sq.-ft. Kodikulam 2nd Bit Village, Puthutamaraipatti Panchayat, Madurai East Panchayat Unin, Othakkadi Sub Registration, Madurai East Taluk, Madurai Distict	Mr.B Mahaveer Kumar Jain
1829		CHENNAI	Madurai	Pudukottai CB	Tamilnadu	Mr.Subbiah S/o.Krishnan and Mr.Krishnan M	Mr.P Vengai S/o.Palaniswamy	No.128, Mekkudipatti, Puthambur PO, Kulathur Taluk, Pudukottai 622501	KEDAYAPATTI, PUTHAMBUR POST PUDUKKOTTAI DISTRICT	240150.00	DOUBTFUL	31-12-2017	Land & Resedential Building in Pudukottai District and Taluk, Pudukottai Registration District and Sub Registration District, Pudukottai panchayat Inion, Pudukottai North Village,  Survey No.ExtentNature of land 122/B1 3.08Punjai 122/2 4.20Punjai 122/3 1.53Punjai 122/4 0.54Punjai 122/5 2.96Punjai 122/6 0.85Punjai 122/7 0.93Punjai 122/8 0.51Punjai 122/9 0.96Punjai 122/10A 0.50Punjai 122/10B 0.79Punjai 122/11 1.42Punjai 122/12 0.68Punjai TOTAL 18.95  The above lands have been divided into house sites named as " Sangarivillash garden (Sri Srinivasa Nagar)" in which our Plot No.98 measuring 2800 sq.ft. House site UDR Survey No.70/1BK & 70/1BL	Mr.Subbiah S/o.Krishnan
1830	CHENNAI	Madurai	Pudukottai CB	Tamilnadu	M/s. Sree Annamaliyar Polypacks Represented by its proprietor Mr.P L Thamizharasan	Ms.Malarkodi T W/o. PL Tamiarasan & Mr.Ramachutan T	No.A1, Annachathiram, Pudukottai - 622003 and T S no.273, Plot no.267J, Kamarajapuram 2nd Street, Pudhukudisai Ganesh Nagar, 6th Street, New Ward no.16, Old Ward no.13, Pudukottai 622001	T S no.273, Plot no.267J, Kamarajapuram 2nd Street, Pudhukudisai Ganesh Nagar, 6th Street, New Ward no.16, Old Ward no.13, Pudukottai 622001	1549319.00	DOUBTFUL	31-03-2018	Land Measuing 1836 sq.ft. and house thereon with agreeegate builtup area of 1408 sq.ft. in groung floor and first floor slyuated at TS No.273, Plot No.267J, Kamarajapuram 2nd Steet, Pudhukudiasai Ganesh Nagar, 6th Street, Pudukottai 622001	Ms.Malarkodi T W/o. PL Tamiarasan	

Display of information - Secured assets possessed under the SARFAESI Act, 2002													
Sl no	ZO	RO	BRANCH	STATE	BORROWER NAME	GUARANTOR NAME (WHEREVER APPLICABLE)	REGISTERED ADDRESS OF THE BORROWER	REGISTERED ADDRESS OF THE GUARANTOR(Wherever applicable)	Outstanding Amount ( In Rs)	Asset Classification	Date of Asset Classification	Details of security possessed	Name of the Title Holder of the security possessed
1831	CHENNAI	Madurai	Pudukottai UBI	Tamilnadu	Mr. Manickam R S/o Ramaiya Odaiyar and Mrs. Sivamani W/o Manickam R	NA	B Mathur, Manaviduthy, Pudukottai -622203	NA	233111.50	DOUBTFUL	31-12-2009	All that Part and Parcel of the Land admeasuring 0.11.0 ares with Residential Building constructed thereon bearing Door No. 486 situated at Pudukottai District, Pudukottai Registration district, Pudukottai Taluk, Perukondan Viduthi Vattam, Kulavoipatti Village, Patta No. 1150, Survey No.320/ 2A1D which is Sub divided from 320/1 , 0.11.0 ares in the west out of 0.24.5 Ares bounded on  North : The Punja Land of Sellakannu East : The Punja land of S.Subramanian South : The Punja land of M.Muthuveeran West : Vari Within these boundaries the Residential Building bearing Door No. 486 and the other appurtenances attached thereon.	Mr. Manickam R S/o Ramaiya Odaiyar
1832		Madurai	S R Pattanam	Tamilnadu	Mr.Manickam S/o Muthaiah	Mr. Selvakumar S S/o Subramanian	Door No. 42/53, 7th Church Street, TT Nagar, 100 feet Road, Karaikudi, Sivaganga District-630001	NA	1702733.24	DOUBTFUL	01-03-2021	In Sivagangai District, Karaikudi Registration District, Karaikudi No.II Joint Sub-district, Karaikudi Taluk, Karaikudi Municipal Town, Kurukulam Layout, Old Town, Old Town S.No.390 P, New Town S.No.1153-Part now sub divided as T.S.No. 1153/2 Plot No.332B T.S.Ward No.3,Ward No.8,Subramaniapuram 7th Street, South Extension, situated within the four following boundaries:  East : 66ft North South Road, South: Plot-359 A West : Plot No.333 North : Property in the name of Rasathi  Measurements Northern side:11.70m Southern side:11.70m Eastern Side:30.50m Western Side:30.50m, Total Area: 356.855q.Meter Plot No.332-B within this RCC building constructed thereon, Bearing Door No:20, 20/1 & 20/2with extent 3944 Sq.ft.  The Property is owned by Mr.Manickam S/o Muthaiah	Mr.Manickam S/o Muthaiah
1833		Madurai	Siluvattur	Tamilnadu	Mr.Abbas Manthiri M S/o.Mohmamed Haniffa	NA	No.398/1, Thirumalaikeni Main Road, Siluvathur, Dindigul District, Tamil Nadu 624 306	NA	2410830.00	DOUBTFUL	02-04-2015	All that part and parcel of vacant house site situated at Dindigul Registration District, Nagalnaickenpatti Sub District, Balakrishnapuram Village, Odaiyoor Renganathanapuram with Patta no.1134, Sy No.138A, House Plot measuring 2200 sq.ft. in which excluding 290 sq.ft., and balance 1190 sq.ft. measuring east west at northern side 54 ½ feet; east west at southern side 52 feet; north south at western side 38 ½ feed and north south at eastern side 33 ¾ feet totally measuring 1910 sq.ft.  Boundaries; East : Land owned by Subbhaih, Kumarasamy and others West : Land owned by Mookka Konar, Pitchai - North South pathway South : Land owned by Palaniappan North : Vaccant plot of P Rajaram	Mr.Abbas Manthiri M S/o.Mohmamed Haniffa
1834	CHENNAI	Madurai	Sivaganga	Tamilnadu	Ms. Sri Ramavathy. D D/o. R. Dhanasekaran and Mr. R. Dhanasekaran S/o S.Ramakannu	NA	Door No.60/A1, Majith Road, 8th Cross Street, Sivaganga - 630561	NA	1478419.94	DOUBTFUL	30-11-2020	All that Part and Parcel of the Land and Residential Building with an extent of 1720 ½ sq.ft situated at Sivaganga District, Sivaganga Registration District, Sivaganga No.1 Joint Sub-District, Sivaganga Taluk, Thiralaudappu Village, Now formed as Sivagangai Municipal Town, Majeeth Road Street, Block No.6 Ward No.11 ,Ward B, Ground Rent Survey No.33/10 -Part, T.S..No.100/1 bearing Door No.111/60 A1 with following boundaries  North : 20 ft wide East-West common Pathway South:Vacant House Site owned by C. Chellam Pillai East :House site purchased by. M.Sundararajan West :10 ft wide North-South common pathway  Within these boundaries the extent measures East-West on the Northern Side 20 ft, East -West on the Southern Side 26 ½ ft, North - South on the Eastern Side 74 ft, North- South on the Western Side 74 ft Totally 1720 ½ Sq.ft. Within these Residential Building constructed thereon with 1000 Sq.ft bearing Old Door No.60A1, New Door No.111 (with Ground & First floor) with Municipal Drinking Water Connection No.1438, Electric fitting and Electric Connection number is 1253	Mr. R. Dhanasekaran S/o S.Ramakannu

Display of information - Secured assets possessed under the SARFAESI Act, 2002													
Sl no	ZO	RO	BRANCH	STATE	BORROWER NAME	GUARANTOR NAME (WHEREVER APPLICABLE)	REGISTERED ADDRESS OF THE BORROWER	REGISTERED ADDRESS OF THE GUARANTOR(Wherever applicable)	Outstanding Amount ( In Rs)	Asset Classification	Date of Asset Classification	Details of security possessed	Name of the Title Holder of the security possessed
1835	CHENNAI	Madurai	Sivaganga	Tamilnadu	M/s Balaji Fabric Industries Represented by it's Proprietor.M.Murali	NA	No 1813/A5, Alagumeignanpuram, Allur Panangadi Road, Sivaganga District -630561	NA	737608.15	DOUBTFUL	17-07-2015	In Sivagangai District, Sivagangai Registration District, Sivagangai No II, Joint Sub - Registrar Office, Sivaganga Taluk, Pillaivayal Group, Paliyur Hamlet, Pillaivayal Village, Survey No.198/2, 198/3 and 198/4-Part, Plot No 26,27,28 with an exten of 4500 Sq.ft having following boundaries,  North : North-South 20feet wide East -West common pathway South : Plot No.51,52 and 53 East : Plot No.25 Purchased by Meenal West : Plot No.29 Purchased by K.Pandimathi.  Within these boundaries an exten measuring East to West 90 feet , North to South 50 feet within these a R.C.C Ground Floor constructed thereon with Electric Fittings, bearing Door No. 1813/A5	Mr.Murali S/o Mariappan
1836		Madurai	Sivaganga	Tamilnadu	M/s V.Power Systems Represented by it's Proprietix:S.Saranya Devi	Mr. K.Vijayapandi S/o Kalimuthu	56, Madurai Road, Near Meena Driving School, Sivaganga Taluk, Sivaganga District-630561	636/A, Annamalai Nagar, Koothandan Post, Sivaganga Taluk, Sivaganga District-630561	482609.50	DOUBTFUL	03-08-2015	All that Part and Parcel of the Land with an extent of 1320 Sq.ft situated at Sivaganga District, Sivaganga Registration district, Sivaganga No II Joint Sub - Registrar Office, Sivaganga Taluk, Melavanianyangudi Group, Kathattivayal Village, Abdulkalam Nagar, Survey No.162/1-Part, Now Sub - divided as S.No.162/1A1A-Part, Plot No.17 with following boundaries North : Plot No. 18 South : Plot No. 16 East : Plot No. 21 West : East - West 20 feet wide North- South common pathway  Within these boundaries an exten measuring East to West 40 feet, North to South 33 feet Totally 1320 Sq.ft with Plot No.17.	Mrs.S.Saranya Devi W/o K. Vijay Pandi
1837		Madurai	Sivaganga	Tamilnadu	M/s Vasandharadha Computers Represented by it's Proprietor: K.VijayaPandi	NA	No.56, Madurai Road, Sivaganga Taluk, Sivaganga District-630561	NA	552731.04	DOUBTFUL	03-08-2015	All that Part and Parcel of the Land with an extent of 1200 Sq.ft Situated at Sivaganga District, Sivaganga Registration district, Sivaganga No II Joint Sub - Registrar Office, Sivaganga Taluk, Ponnakulam Group, Ulavukudi Village, Survey No.232/1 Part, Plot No 83 having following boundaries  North : House Site Plot No. 82 South : House Site Plot No.84 West : House Site Plot No.71 East : East - West 20 feet wide North- South common pathway  Within these boundaries an exten measuring East to West 40 feet, North to South 30 feet Totally 1200 Sq.ft with Plot No.83	Mr. K.Vijaya Pandi S/o Kalimuthu
1838		Madurai	Uthamapuram	Tamilnadu	Mrs.S Sahila @ Sailabegam w/o Abbas Manthiri and Mr.A Vizib Rahuman	Mr.S Abbas Manthiri and Mr.A Mujip Rahuman, s/o Abbas Manthiri	Door No.113/7-W, Nehruji Street, Cumbum town, Uthamapuram, Theni - 626516.	Door No.113/7-W, Nehruji Street, Cumbum town, Uthamapuram, Theni - 626516.	993706.15	DOUBTFUL	29-05-2022	All that piece and parcel of land and building property thereon situated at Theni District, Periyakulam Registration District, Cumbum Sub-District, Cumbum Municipal town, Uthamapuram Village, Old Ward no.3, Yadhavar Street House property in Door No.253 then Ward-7, Nehruji Street now present Door No.109 as per assessment no.2829 in Natham survey No.850/5.  Boundaries: East - North South Street West - House belonged to Ameer Sulthan South - House belonged to Vellaiyandi Koonar & Others North - House belonged to Lakshmanan & Others  Within these boundaries residential house measuring East-West Southern side 43 ½ feet, Northern side 46 feet and South North Western side 26 feet, Eastern side 23 ¾ feet for the total exten of 1102 sq.ft with Tin sheeted roof, RCC building with electric service connection bearing SC No.556-003-266 and Water tap connection bearing Sc No.4635 with all its usual pathway rights wall rights and water let-out rights etc	Mrs.S Sahila @ Sailabegam, w/o Abbas Manthiri
1839	CHENNAI	Madurai	Uthamapuram	Tamilnadu	Mr.A Thangadurai, S/o.Ayyar Thevar and Mrs.Kavitha T, W/o.A Thangadurai	NA	No.83, Kallar School St., KG Patti, Uthamapuram, Dist.Theni - 625516	NA	333624.00	DOUBTFUL	30-09-2012	All that piece and parcel of the land and site together with proposed construction therein, situated at Periyakulam Registration District, Cumbum Sub-District, Keelagudalur Village, Kullappagoundanpatty Village, pound Street, House property in old ward no.1 and present ward No.2, Door no.199 (assessment No.602) in Sy.No.523/1part.  Boundaries are: East : House site of Mayandi Thevar & others South : House of Duraipandian, Mayandi Thevar & others West : House site of K m Perumal Thevar North : Pathway and site of Chelldurai  Within these boundaries east to west 33 feet and South to North 56 feet equal to 1848 sq.ft. of which North- Eastern side East to West 6 feet and South to North 59 ½ feet equal to 357 sq.ft. of usual pathway right and all amenities and appurtenants etc.	Mr.Thangadurai S/o.Ayyar Thevar

Display of information - Secured assets possessed under the SARFAESI Act, 2002													
Sl no	ZO	RO	BRANCH	STATE	BORROWER NAME	GUARANTOR NAME (WHEREVER APPLICABLE)	REGISTERED ADDRESS OF THE BORROWER	REGISTERED ADDRESS OF THE GUARANTOR(Wherever applicable)	Outstanding Amount ( In Rs)	Asset Classification	Date of Asset Classification	Details of security possessed	Name of the Title Holder of the security possessed
1840	CHENNAI	Madurai	Uthamapuram	Tamilnadu	Mr. Murugan.S S/o Subban	Mrs. Thenmozhi W/o Murugan S	517 E-3G, Ward 31, Cumbum, Theni-625516	517 E-3G, Ward 31, Cumbum, Theni-625516	860884.93	DOUBTFUL	29-10-2023	All that Part and Parcel of the Land and Residential Building with an extent of 1074 ¼ Sq.ft. Situated at Theni District, Periyakulam Registration District, Cumbum Sub Registration District, Uthamapuram Taluk, Cumbum Village, Ward No.31 comprised in Survey No. 739/2A, 739/2B and Survey No.740/2 measuring Acre3, 75 ½ Cents out of which on eastern side excluding Acre 1, 76 ½ Cents and remining an extent of Acre 1, 99 Cents divided as Plots in which PlotNo.115 bounded on,  North : Plot No.116 South :Pathway West : 20 feet wide Pathway East :Property of Mr. Loganathan  Within these boundaries the extent measures East to West 25.58 ft North to South 42 ft totally 1074 ¼ Sq.ft with Residential Building constructed thereon bearing Door No.517E-3G as per Assessment No.122/031/00484 with all usual pathway rights	Mr. S.Murugan S/o Subban
1841		Madurai	Uthamapuram	Tamilnadu	M/s.Surya Textiles Represented by its proprietor Mrs.Surya Prabha K W/o.Kumar	Mrs.Selvi M W/o.Maniland Mr.Kum,ar S/o.Arasu	Door No.29/1, Varadha Rajapuram East Street, Cumbum, Uthamapalayam Taluk, Theni District 625516	Mrs. Selvi M , W/o.Mani, Door No.6/20W, Kaluvan Sokkar Thevar Street, Melagudalur Municipality, Uthamapalyam Taluck Theni Dist 625518 and Mr.Kumar S/o.Rasu, Door No.77-1/19, North Radha Veethi, Melagudalur, Uthamapalyam Taluk, Theni District 625518	874437.13	DOUBTFUL	01-10-2018	918.25 sq.ft. of lance & building (453.31 sq.ft. of Ground Floor &n233.38 sq.ft. of First Floor) Siyuated at Door No.6, Natham Sy No.1467/10B, Ward no.20, Kaluvan Sokkar Thevar Sandhu Street, Melagudalur Village, Gudalur Municipality, Uthamapalyam Taluk, Theni District	Mrs.Selvi M W/o. Mani
1842	CHENNAI	Madurai	V Mettupatti	Tamilnadu	Mr. Mahendran S/o V.Ganeshan and Mrs.G.Dhanam W/oV.Ganesan	Mr.Karnan S/o Sankan	V.S.K.Pudur, Jothampatty, Dindigul-624308	Jothampatty/Silvarpatty, Vembarapatty, Dindigul-624308	409009.00	DOUBTFUL	15-09-2017	All that Part and Parcel of the Land admeasuring Acre 0, Cents 10, equivalent to 4360 Sq.ft in the Western Side of Acre 0, Cents 69 , comprised in S.No.382/1B situated at T.Pudupatti Village, V.S.Kottai Panchayat Dindigul Taluk, Sanarpatti Sub Registration Office, Dindigul Registration Office and Boundaries are,  West: Public Place North: Property belongs to Kuppa Kudumpan Kanmai East : Property belongs to V.Ganesan South :Road  Within these boundaries an extent of 4360Sq.ft or 10 Cents bearing Old S.No:382/1B, New No382/1B2,Patta No.1314 situated at T.pudupatti Panchayat Village, Dindigul East Taluk, Dindigul District with Land and Residential Building constructed thereon with Ground and First Floor.	Mrs.G.Dhanam W/oV.Ganesan
1843		Madurai	Veerapandy	Tamilnadu	Mr. M Selvam S/o.O Moorthy	Mrs.M Rakkammal W/o.O Moorthy	No.6-8-38, Murthuvanpatty, Veerapandi Town Panchayat, Theni Taluk, aand District 625531	No.6-8-38, Murthuvanpatty, Veerapandi Town Panchayat, Theni Taluk, aand District 625531	120241.00	DOUBTFUL	03-12-2007	Door No.6-8-38, Natham Survey No.614/44 extent of 2cents land along with RCC Building, Ward no.6, Ambedkar Colony, Muthuvenpatti, Veerapandi Village, Theni District	Mr. M Selvam S/o.O Moorthy
1844	CHENNAI	Madurai	Veerapandy	Tamilnadu	Mr.M Kadarkarai S/o.Mayathevar and Mrs.M Krishnaveni W/o. M Kadarkarai	NA	No.4-1-79, Main Road, Maraiammankovilpatty, Veerapandi Village, Theni Taluk and District 625531	NA	311389.50	DOUBTFUL	30-06-2012	Haoue Building D.No.4-1-79 In eard No.4, Natham Sy. No.227/692, Main Road, Mariyammankovilpatty, Veerapandy Village	Mr.M Kadarkarai S/o.Mayathevar
1845	CHENNAI	Madurai	Vilachery	Tamilnadu	Mr.R Santharam Subbu	Mr. V Ramesh S/o.T.Velayutham	Plot No.1, Nilaiyur 1st Bit Village, Tirupparankundram, Madurai 625005	Plot No.13, Velavr Street, Balaji Nagar, Tirupparandundram, Madurai 625005	107614.00	DOUBTFUL	31-03-2008	Land & Building Measuring 1320 sq.ft. at Sy No.68/3A1, Nilaiyur 1st Bit Village, Madurai South Taluk, Tirupparankundram, Madurai 625005	Mr.R Santharam Subbu

Display of information - Secured assets possessed under the SARFAESI Act, 2002													
Sl no	ZO	RO	BRANCH	STATE	BORROWER NAME	GUARANTOR NAME (WHEREVER APPLICABLE)	REGISTERED ADDRESS OF THE BORROWER	REGISTERED ADDRESS OF THE GUARANTOR(Wherever applicable)	Outstanding Amount ( In Rs)	Asset Classification	Date of Asset Classification	Details of security possessed	Name of the Title Holder of the security possessed
1846	CHENNAI	SALEM	NADUVANERI	TAMILNADU	VANMEGAM	Mrs. P.Subha	4-95, K K Nagar, Edanaganasalai Post, Sankari Tk, Salem Dist-637502.	4-95, K K Nagar, Edanaganasalai Post, Sankari Tk, Salem Dist-637502.	937820.19	DOUBTFUL	31-05-2016	Land & Building in below mentioned Item1 & Item2  Item.1: In Salem West RD, Magudanchavadi SRD, Sankari Taluk, Edanganasalai Village, K.K Nagar Natham S.No.222/2A, Punjai Hectare 3.22.0 in this as per House plot Patta.No.516, New Natham S.No.222/14, extent 0.0239.0 Sq.meter assessment Rs.3-00 in this land measuring 955 ½ Sq.ft situated within the following boundaries:- South of the land of Muthumanickam, North of the east-west road, East of the land in new Natham S.No.798 and West of the house plots of Manickam and Amutha Within these boundaries the land measuring East-West on both sides 24 ½ ft South-north on eastern side 38 ½ ft, on the western side 39 ½ ft totalling 955 ½ Sq.ft of land with all other mamool and easementary rights. The above land relates to new Natham House plot Patta.No.516, New Natham house Survey No.222/14, extent 0.0239.0 Sq.meter assessment Rs.3-00 in this the land situated on the south west portion and situated within the limits of Edanganasalai Major Panchayat and Mugadanchavady Union. The above property belongs to Mrs. P.Subha. Item.2: In Salem West RD, Magudanchavadi SRD, SankariTaluk, Edanganasalai Village, K.K.Nagar, Natham S.No.222/2A, Punjai Hectore 3.22.0 in this as per House plot Patta.No.516, New Natham S.No.222/14, extent 0.0239.0 Sq.Meter assessment Rs.3-00 in this land measuring 955 ½ Sq.ft situated within the	Mr.M.Muthumanickam
1847	CHENNAI	SALEM	HOSUR	TAMILNADU	RAM TRADERS	Mrs.Umadevi	No.5, Behind SLV Batteries, Near Victories Hotel, Hosur, Tamil Nadu -635109	71A New No 60, Thatha Nagar, Bagalur Road, Hosur, TamilNadu-635109	1877195.29	DOUBTFUL	31-03-2021	In Krishnagiri District, Krishnagiri Registration District, Hosur Taluk, Hosur Sub Registration District, Avalapalli Village Sy. No.682 Dry.Ext.Ac.1.83 cents, Asst.Rs.2.51, under UDR Survey No.682/1Dry.Ext.Hec.0.03.0, Asst.Rs.0.10, New Sub Division Sy.No.682/12A, Dry.Ext.Hec.0.01.0, Asst.Rs.0.06 and New Sub Division Sy.No.682/1A1 Dry.Ext.Hec.0.01.0 Asst.Rs.0.06 in this said land bounded by:- East : 30 feet common road West : Hosur Village Boundary North : common Road South : Anandeeshwari amma site land Within these boundaries Measuring:- East to West on the North side : 23 feet East to West on the South side : 34 feet North to south on the East side : 28 feet North to South on the West side : 26 feet Totally measuring an extent of 769.50 sq. Feet land with RCC house. The above property belongs to Mrs.Umadevi,W/o Ramanjaneya.	Mrs.Umadevi
1848	CHENNAI	SALEM	SINGALANDAPURAM	TAMILNADU	Mr. SARAVANAN.K M/s SRI SARANYA TEX	Mr. Thangavelu R	D No. 10/33, Thoppupatti, Kadiranallur, Namakkal-637412	Kuttaikadu,Thoppupatty, Kadiranallur PO, Singalandapuram, Namakkal- 637412	2290869.52	DOUBTFUL	10-06-2020	In Namakkal RD, Rasipuram sub RD, Rasipuram Taluk, Molapalayam Village S.F.No. 31/1F, Punjai Hec.0.88.00 (Acre 2.17) Assessment Rs. 6.77 in this an extent of 8006 ½ Sq.ft. measuring 124 ft., East-West Northern side; 115 ft., East-West Southern side; 67 ft., North-South Eastern Side; 67 ft., North-South Western side. Within the following boundaries, North of lands of Palanisamy S.F.No. 31/1G1A, South of Lands of M.Jayavel S.F.No. 31/1F2, East of Lands of M.Jayavel S.F.No. 31/1F3, West of Puduchatram to Singalandapuram Main Road.  As per new Sub-Division S.F.No. 31/1F4B Punjai Hec. 0.07.44 Assessment Rs. 0.57 Full. All the piece and parcel of land and buildings existing together with easementary and appurtenants thereto.  The property belongs to Mr.Saravanan S/o Mr.P Kondappan.It is freehold property	Mr. K Saravanan



Display of information - Secured assets possessed under the SARFAESI Act, 2002													
Sl no	ZO	RO	BRANCH	STATE	BORROWER NAME	GUARANTOR NAME (WHEREVER APPLICABLE)	REGISTERED ADDRESS OF THE BORROWER	REGISTERED ADDRESS OF THE GUARANTOR(Wherever applicable)	Outstanding Amount ( In Rs)	Asset Classification	Date of Asset Classification	Details of security possessed	Name of the Title Holder of the security possessed
1849	CHENNAI	SALEM	KRISHNAGIRI-25641	TAMILNADU	KISHORE AUTO CORP	Mrs. Sudhalakshmi	2/257, Chennai Salai, Krishnagiri Tk & Dist, Tamilnadu-635001.	37/46 Puthupettai, Krishnankovil Sannithi Street, Krishnagiri-635001.	2020357.29	DOUBTFUL	28-06-2023	Property situated in Krishnagiri RD, Krishnagiri Joint-1 SRD, Krishnagiri Taluk in Boganapalli Village in Salem road, Krishnagiri in Natham S.No.934/1B2A1A. Thak 1: measuring an area of 1608 square feet and lying within the following boundaries: East: House of KrishnaKumar; West: House of Mohan; North: House of Ramamoorthy and 5 feet Common Way; South: Doctor's House and Thak 2; And measuring East West on the North 48 feet, East West on the South 48 feet, North South on the West 33 ½ feet, North South on the East 33 ½ feet. Thak 2: measuring an area of 693 square feet and lying within the following boundaries: East: House of Krishna Kumar; West: Doctor's House; North: Thak 1; South: House; And measuring East West on the North 23.10 feet, East West on South 23.10 feet, North South on the West 30 feet, North South on the East 30 feet. The above two thaks totally measuring an area of 2301 square feet inclusive of house bearing D.No.46/1, Krishnan Koil Sannathi Street, Krishnagiri, Inclusive of Common way rights. The above property comes under union Ward No.11, Municipal Ward No.13, New Ward No.15 and belongs to Mr.M.R.Saravanan,S/o Ramamoorthy.It is freehold property.	Mr.M.R.Saravanan
1850	CHENNAI	SALEM	HOSUR	TAMILNADU	Mr. Manjutha K	NA	D.No. 2/438, Meenandoddi Mudugurikai Post, Krishnagiri District, Hosur-635105.	NA	906154.00	DOUBTFUL	08-01-2024	All that piece and parcel of land and Building in Meenandoddi Village of Shoolagiri Taluk and attached to Shoolagiri Sub Registration District and Krishnagiri Registration District of Krishnagiri District and also attached to the village Panchayat Limits of Kumbalam and Union Council of Shoolagiri. In Old Gramanatham Survey Number 40, out of this, the house site now bearing New Nathan Survey Number 116/9 and measuring an area of 165 Square Metre, Asst.Rs.2.00, (or) measuring an area of 1773 ¾ Square Feet, together with RCC terraced residential building constructed thereon in area of 1000 Square Feet and all situated within the following boundaries:- On the Eastern side : Land belonging to Rajappa and Venkatesappa On the Western side : House of Marappa On the Northern side : Road On the Southern side : Survey Number 41/1 belonging to Kempa Rao Within the above boundaries, the building constructed thereon in an area of 1000 Square Feet The building bears the present Door No.2/436-A The building includes all accessories, doors, windows. Superstructures, water connections, pipe fittings, electricity service connections, etc.  The above property is owned by Mr.K Manjunatha S/o Kempa Rao.	Mr. Manjutha K
1851	CHENNAI	SALEM	KEERAMBUR	TAMILNADU	Mr. SELVARATHINAM S SON OF AP	NA	1/144,Palaniappa Colony, Periyapatty Po, Namakkal.	NA	18,48,631.00	DOUBTFUL	31-05-2020	All that piece and parcel of land & Building situated in ,Namakkal Registration district,Namakkal Joint II Sub-Registration district,Namakkal Taluk,Periyapatti Village,S.No.116/3,Extent 1.01 Ac assessment Rs.1.26. In these the land of 0.85 Ac divided in to house plots.In these plot No.3 measuring 1400 sq.ft bounded by the following boundaries East of 20ft wide north south path West of Plot No.1 North of Aditor Vijayan land South of Plot No.2 With in the above boundaries the land measuring east west on northern side 28ft,southern side 28ft,north south on eastern side 50ft,western side 50ft totaling 1400sq.ft.As per new survey the above land comes under S.No.116/3A.And pathway rights and other rights shown in the deed,prior deed and all easements rights. The above property belongs to Mrs.K.Sasikala,W/o S.Selvarathinam.And It is free hold property.	Mrs.K.Sasikala

Display of information - Secured assets possessed under the SARFAESI Act, 2002													
Sl no	ZO	RO	BRANCH	STATE	BORROWER NAME	GUARANTOR NAME (WHEREVER APPLICABLE)	REGISTERED ADDRESS OF THE BORROWER	REGISTERED ADDRESS OF THE GUARANTOR(Wherever applicable)	Outstanding Amount ( In Rs)	Asset Classification	Date of Asset Classification	Details of security possessed	Name of the Title Holder of the security possessed
1852	CHENNAI	SALEM	VENBADITHALAM	TAMILNADU	M/s PRANITHAA TEX & Mr. C DHANAPAL	NA	6-167-7, Karunkal Kattuvalavu Naduvaneri Salem-637504 Mob: 99945-95970	NA	693962.22	DOUBTFUL	22-01-2024	All that piece and parcel of land & Building in Salem West Regn. Dist., Magudanchavadi Sub Regn. Dist., Sankari Taluk, in Naduvaneri village,D.No.6/167-7, S.No. 122/7A, punj. Hec. 0.42.5, for this 1.05 acre, in this 1st portion within the boundaries of South of pathway; North of Remaining land in S.No. 122/7A; West of S.No. 122/7B land; East of S.No. 122/3, 4 land, within these boundaries 0.25 acre; In the above place, the 2nd portion within the boundaries of South of 1st portion property, west of S.No. 122/7B land, East of S.no. 122/7A land measuring 0.08 acre, North of East-West road, within these boundaries, 0.08 acre; In the above place, in S.No. 111, punj. Hec. 3.81.0 in this the 1st portion within the boundaries of North of 0.54 acre in S.No. 111, West of 0.25 acre and 0.20 acre in S.No. 111 land, South of Krishnan Land, East of Thirumalai Land, within these boundaries 0.27 acre In the above place, the 2nd portion within the boundaries of East of 1st portion land, North of 0.15 acre and 0.25 acre in S.No. 111 land, South of Krishnan land, West of common road, within these boundaries, 0.20 acre All the above portions totaling 0.80 acre land with all easement rights. The above-mentioned property is in the name of Mr. Chinnu S/o Lakshmana Gounder and it is free hold property.	Mr. Chinnu
1853	CHENNAI	SALEM	AYILPATTY	TAMILNADU	Mr. SAKTHI KUMAR P SO PERIYA GOUNDER	Mrs. Mohana	Old No 163 New No 348, Thukkiyampalayam PO, Valapady TK, Salem-636115	New No 348, Thukkiyampalayam PO, Valapady TK, Salem-636115	1866831.00	DOUBTFUL	29-06-2023	Salem East Registration District, Vazhapadi Sub R.D, Vazhapadi Taluk, Thukkiyampalayam Village. 1.S.F.No. 142/1 Punjai Acre 9.44 Asst Rs.11.80 in this an extent of (Acre 0.59) only. Within the following boundaries. North of empty land, South of Eari Karai, East of Lands of Karuppanna Gounder, West of Lands of Arumugam. As Per New Sub-Division S.F.No.142/1C Punjai Hec.0.29.00 Asst Rs.0.90 Full. 2.S.F.No.142/1 Punjai Acre 9.44 Asst Rs.11.80 in this an extent of (Acre 0.15) only. Within the following boundaries. North of Lands of Arumugam, South of Eari Karai, East of Lands of Kuppa gounder, West of Lands of Kuppa Gounder. As Per New Sub-Division S.F.No.142/1P Punjai Hec.0.05.00 Asst Rs.0.15 Full. 3.S.F.No.142/1 Punjai Acre 9.44 Asst Rs.11.80 in this an extent of (Acre 0.39) only. Within the following boundaries. North of Odai, South of Lands of Kali gounder, East of Lands of Karuppa Gounder and Lands of Petthu, West of Lands of Arumugam As Per New Sub-Division S.F.No. 142/1AB Punjai Hec.0.16.00 Asst Rs.0.50 Full. 4.S.F.No.142/1 Punjai Acre 9.44 Asst Rs.11.80 in this an extent of (Acre 0.13) only. Within the following boundaries: North of Odai, South of Lands of Kaligounder, East of Lands of Arumugam, West of Lands of Arumugam As Per New Sub-Division S.F.No.142/1AH Punjai Hec.0.05.00 Asst Rs.0.15 Full. 5.S.F.No.142/1 Punjai Acre 9.44 Asst Rs.11.80 in this an extent of (Acre 0.22) only. Within the following boundaries: North of Lands of Kuppa Gounder, South of empty land, East of Lands of Atthiappan, West of Lands of Kuppa Gounder. 6.S.F.No.142/1 Punjai Acre 9.44 Asst Rs.11.80 in this an extent of (Acre 0.09) only. Within the following boundaries: North of Lands of Arumugam, South of Lands of Karuppa Gounder, East of Lands of Atthiappan, West of Lands of Kuppa Gounder.	Mr. P. Sakthikumar, Mrs. S. Mohan
1854	CHENNAI	SALEM	NADUVANERI	TAMILNADU	Mr. PARAMASIVAM R	NA	D.No. 4/98, K K Nagar, Edaganasalai, Elampillai, Sankari Taluk-637502 Mob: 97519005504	NA	702293.57	DOUBTFUL	30-03-2016	Land and Building in Salem West Registration District, Magudanchavadi Sub Registration District, Sankari Taluk, Edanganasalai village, K K Nagar, Natham S.No. 224/1, in this the House tax patta No. 348, new Natham S.No. 833/26 as per the Natham Land Revenue Scheme, extent 185.5 Sq. meter, assessment Rs.2.00, the land situated within the following boundaries  South of New Natham S.No. 833/25; North of New Natham S.no. 833/29 Palanisami Land; East of new Natham S.No. 833/27 Karuppannan Land; West of South-North Road  Within these boundaries, the land measuring East-West on both sides 50 feet, South-North on both sided 40 feet, totaling 2000 sq.ft., of land and house constructed thereon to an extent of 468 Sq.ft., with all other easement and mamool rights with electricity service connection-2 (Nos. SC.198, 568) bears Door No. 5/113. The above said property is situated within the limits of Edanganasalai Major Panchayat.  This property is owned by Mr. C Kannan S/ o (Late) Chinnusamy @ Chinnannan.	Mr. C Kannan

Display of information - Secured assets possessed under the SARFAESI Act, 2002													
Sl no	ZO	RO	BRANCH	STATE	BORROWER NAME	GUARANTOR NAME (WHEREVER APPLICABLE)	REGISTERED ADDRESS OF THE BORROWER	REGISTERED ADDRESS OF THE GUARANTOR(Wherever applicable)	Outstanding Amount ( In Rs)	Asset Classification	Date of Asset Classification	Details of security possessed	Name of the Title Holder of the security possessed
1855	CHENNAI	SALEM	KUMARAPALAYAM	TAMILNADU	Mr.A.VENKATACHALAM	Mrs.V.Uma	D.No.5/636, Palliparai Nallampalayam, Kallankattuvalasu, Tiruchengode PO, Namakkal DT, Pin-638183.	D.No.5/636, Palliparai Nallampalayam, Kallankattuvalasu, Tiruchengode PO, Namakkal DT, Pin-638183.	760411.00	DOUBTFUL	15-10-2016	Item : I In Namakkal Registration District,Komarapalayam Sub-Registration District,Tiruchengode Taluk,Komarapalayam Amani Village,Patta No : 41,R.S.No:597/3C,P,Hec.0.55.50 Asst.Rs.2.14 with the following boundaries:- On the North by : Velappan's Property On the South by : Land belongs to Thangavel On the East by : Land belongs to Sengodan On the West by : Natesan and Pachamuthu's Lands Within the above boundaries punja landed property-FULL. And, On the North by : Channel On the South by : Land belongs to Vayan On the East by : Nagraj's Land On the West by : Land belongs to Sengodan Within the above boundaries punja landed property-FULL Total Measuring P.Acres 1.33 out of P.Acres 1.37(P,Hec.0.55.50) with M.C.S canel irrigative rights and cart track rights towards North from Uppukulam Thar Road to upto this property with usual cart track rights,easementary rights. Item:II(As per V.A.O Certificate) In the same survey field, On the North by : Channel On the South by : Venkatachalam(Applicant) On the East by : Land belongs to Nagraj On the West by : Land belongs to Sengodan Within the above boundaries admeasuring 0.04 cents with proposed R.C.C	Mr.A.VENKATACHALAM
1856	CHENNAI	SALEM	VEMBADITHALAM	TAMILNADU	Mrs. J LAKSHMI	NA	D.No. 4/20, Near Venkatachalapathy Sago Factory,Athupudur, Panamarathupatty via Thippampatty, Salem Tk. & Dt. - 636204	NA	1606513.83	DOUBTFUL	15-10-2019	Residential Land & Building in Salem East Regn. Dist., Dadagapatti Sub Regn. Dist., Salem Tk., Thippampatti Village, S.No. 21/1, Punj. Hec. 2.14.0, in this within the boundaries of East of North-South Common Road; West and South of Venkatachalam and Soundararajan property; North of Subramanian Property in S.No. 21/1, within these boundaries, 0.25 ¼ acre land with the building constructed in this land with all fittings, fixtures and all easement rights and the same is situated within the Panamarathupatti Panchayat Union Limits. The above-mentioned property is in the name of Mrs. Lakshmi J W/o Jayaraman(Late) and it is free hold property.	Mrs. J LAKSHMI
1857	CHENNAI	SALEM	NAMAKKAL	TAMILNADU	Mr. HARIKRISHNAN A	Ms.Indhumathi,Mrs.Pal aniammal,	New Door No.1/11, West Street, S.Palayapalayam Village, Namakkal Taluk & District- 637405	New Door No.1/11, West Street, S.Palayapalayam Village, Namakkal Taluk & District-637405.	1055317.09	DOUBTFUL	31-03-2021	All the piece and parcel of land & building situated in Namakkal Registration District, Erumapatti Sub-Registration District, S.Palayapalayam Village Natham S.No.169/4, UDR Natham S.No.169/1 extent 0.0915.0 sq.M. in these the land of 2500 sq.ft. bounded by the following boundaries. East of Alavanthar agriculture land, West of Pappammal House, North of Alavanthar Mattukottai, South of Kalathumedu. Within the above boundaries the land measuring eastwest on both sides 50ft. northsouth on bothsides 50ft totalling 2500 sq.ft. and a RCC terraced house in it. Electric service No.771, Door No.1/11, As per survey the above property comes under s.No.169/1 with an extent of 0.0915.0 sq. m. and all path way and other rights shown in the deed, prior deeds and all easement rights.  The above property is owned by 1. Mrs. A Thilagamani, W/o Late alavanthar, 2. Mr. A. Hari Krishnan, S/o late Alavanthar, 3. Ms. Indhumathi, D/o Late alavanthar, 4. Mrs. Palaniammal, W/o Ramasamy Gounder. And It is free hold property.	1. Mrs. A Thilagamani, 2. Mr. A. Hari Krishnan, 3. Ms. Indhumathi, 4. Mrs. Palaniammal,

Display of information - Secured assets possessed under the SARFAESI Act, 2002													
Sl no	ZO	RO	BRANCH	STATE	BORROWER NAME	GUARANTOR NAME (WHEREVER APPLICABLE)	REGISTERED ADDRESS OF THE BORROWER	REGISTERED ADDRESS OF THE GUARANTOR(Wherever applicable)	Outstanding Amount ( In Rs)	Asset Classification	Date of Asset Classification	Details of security possessed	Name of the Title Holder of the security possessed
1858	CHENNAI	SALEM	SALEM MAIN	TAMILNADU	Mrs. D JANAKI	NA	D.No.55, Govindasamy Street, Kannankurichi, Salem- 636008.	NA	768316.24	DOUBTFUL	30-09-2023	<p>All the piece and parcel in Salem District, Salem West No.1 Joint Sub Registration District, Salem Taluk, Kannankurichi Village, Mitta Survey No.29/2, as per Re.S.No. 29/2A3 and 29/2C2, in this northern portion house site No. 28 Land and Building situated with in the following boundaries,</p> <p>North of Property belongs to Chithra, South of Lands in Survey No.29/1E, East of 20 feet breadth North-South Road, West of House site No.30,</p> <p>In between this measuring:- East - West on the both sides 55 feet, South- North on the both sides 20 feet.</p> <p>Total extent of 1100 Sq.ft. of land and terraced building to an extent of 35 sq. meters with all the fittings and passage rights in all roads and other easements rights etc. the above described property is with in the limits of Kannankurichi Panchayat and the Survey No.29/2A3 and 29/2C2.</p> <p>The Property belongs to Mrs.D Janaki W/o B Dharman and it is free hold property.</p>	Mrs. D JANAKI
1859	CHENNAI	SALEM	VEMBADITHALAM	TAMILNADU	Mr S MURUGESAN	NA	62-7-2, Block 3, Pallar Colony, Kanagagiri Post, Sankari Tk, Vembadithalam, Salem Dist.- 637504	NA	185299.00	DOUBTFUL	15-10-2019	<p>Residential Land &amp; Building in Salem West Regn. Dist., Magudanchavadi Sub Regn. Dist., in Sankari Tk., Kanagagiri Village, S.No. 67/2, Punj. Hec. 0.63.0, punj. Acre 1.56, in this within the boundaries of East of Street; West of Pappa's Agricultural land; South of Vijaya's land, North of Shanmugam and Gangadharan's land, within these boundaries the 1st portion measuring North-South 25', East -West 53½' in Northern Side, 54½' in Southern side, totaling 1350 sft land; the 2nd portion measuring North-South 29' in Western side, 25' in Eastern side, East-West 23½' in Northern side, totaling 675 sft land and both the portions totaling 2025 sft land with the building constructed in this land with all fittings, fixtures and all easement rights.</p> <p>The above-mentioned property is in the name of Mr. S Murugesan S/o Sengodan and it is free hold property.</p>	Mr. S Murugesan
1860	CHENNAI	SALEM	VEMBADITHALAM	TAMILNADU	Mr. A K SRINIVASAN	Mrs. Tamilarasi	20A, Kandrakulamanickam (P), Sankari Tk, Salem Dt-637504	20A, Kandrakulamanickam (P), Sankari Tk, Salem Dt- 637504	2475500.00	DOUBTFUL	31-03-2021	<p>Land and building in Salem West R.D, Magudanchavadi Sub R.D, Sanakari Taluk at kandarkula Manickkam Village,</p> <p>1)Patta No.38, S.F.No.156/1, P.Hec 1.85.0, P.acre 4.57 entire land, in which there is a well fitted with a 5 H.P.E.M.P with an electricity connection bearing EB.Sc.No.136.</p> <p>2)Patta No.310, S.F.No.154/1, P.Hec 2.19.0, P.acre 5.42 in which P.Acre 1.80 alone. Boundaries of P.acre 1.80 are</p> <p>1.On the North : Lands in S.F.No.153/7 &amp; 153/8.</p> <p>2.On the South : Land in the S.F.No.154/2.</p> <p>3.On the East : Lands in the S.F.No.160/6, 159/1.</p> <p>4.On the West : Arunachalam's land in S.F.No.154/1.</p> <p>3)Patta No.311, S.F.No.159/1, P.Hec 0.74.0, P.acre 1.83 in which P.acre 1.20 alone. Boundaries of P.acre 1.20 are</p> <p>1.On the North : Land in S.F.No.160/6.</p> <p>2.On the South : Land in the S.F.No.159/7.</p> <p>3.On the East : Gunasekaran's Land in S.F.No.159/1.</p> <p>4.On the West : Land in the S.F.No.154/1.</p> <p>4)Patta No.206, S.F.No.168/3, P.Hec 2.10.5, P.acre 5.20 in which p.acre 2.78 alone. Boundaries of P.acre 2.78 are</p> <p>1.On the North : Arunachalam's Land.</p> <p>2.On the South : Vellaiya Gounder's portion in the S.F.No.168/3.</p> <p>3.On the East : Common Cart track and land in the S.F.No.169/1.</p> <p>4.On the West : Odai Poramboke in S.F.No.167.</p> <p>in which there is a well fitted with a 5 H.P.E.M.P with an electricity connection bearing EB.Sc.No.134.</p> <p>5)Patta No.269, S.F.No.169/1, P.Hec 0.75.5, P.acre 1.87 in which P.acre 0.73 alone. Boundaries of P.acre 0.73 are</p>	Mr. A K SRINIVASAN

Display of information - Secured assets possessed under the SARFAESI Act, 2002													
Sl no	ZO	RO	BRANCH	STATE	BORROWER NAME	GUARANTOR NAME (WHEREVER APPLICABLE)	REGISTERED ADDRESS OF THE BORROWER	REGISTERED ADDRESS OF THE GUARANTOR(Wherever applicable)	Outstanding Amount ( In Rs)	Asset Classification	Date of Asset Classification	Details of security possessed	Name of the Title Holder of the security possessed
1861	CHENNAI	SALEM	KRISHNAGIRI 11652	TAMILNADU	Mr. SANTHOSH KUMAR	NA	D.No.313/1, OldPochampalli, Pochampalli, Jambukuttapatti, Krishnagiri, Tamilnadu-635206.	NA	4189647.01	DOUBTFUL	31-12-2022	Land in Krishnagiri Registration District, Pochampalli SRD, Pochampalli Taluk, Jambuguddapatti Village,  1.S.No. 526/1A-5 as per new sub division S.No.526/1A5A H.A.0.03.5 or 364.55 Sq.mt.in this after excluding am extent of 16.72 Sq.mt sold to Kalaivani by title holder as per sale deed dated 04.06.2009 remaining extent of 347.83 Sq.mt belonging to tile holder is alone shown as security and the same is bounded as follows: West - The lands in S.No.526/1A-10 and S.No.526/1A-11 East - Land in S.No.526/1A-12 North - The land in S.No.526/1A-4 & 526/1A-3 South - 16.72 Sq.mt of land sold to Kalaivani  2.S.No.530/2E Dry H.A 0.02.0 or 200.1 Sq.mt Situate within the following boundaries: - North of - Marriage hall belonging to Manickam Chettiyar comprises in S.No.530/2F West of - Land in S.No.530/2B belonging to Gneswaran East of - The other land in S.No.530/2D belonging to Usharani South of - Land in S.No.530/8 belonging to Rajalakshmi  3.S.No.298/1 Dry H.A 0.08.0 in Ac 0.20 entire including full right in a well fitted with 3 H.P Electrical Motor Pump set bearing TNEB Sc.No.31. The above property belongs to Mr.G.Santhosh Kumar, S/o.Mr.M.Gneswaran.	Mr. SANTHOSH KUMAR
1862	CHENNAI	SALEM	PALLIPALAYAM	TAMILNADU	M/s SAMMAR FASHION M/s SAMMAR TEXTILES	NA	76 A Tiruchangode Road Pallipalayam post Namakkal-638006	NA	2912620.82	DOUBTFUL	01-04-2021	Schedule-A Item-1: All that piece and parcel of land together with the superstructure constructed thereon and to be constructed in future thereat and situate in Tamil Nadu state, Namakkal-dt, Thiruchengode-TK, Pallipalayam Amani Village old survey No.301/3, New Survey No.648/32 measuring an extent of 474 ½ +2255 ½ Sq.feet is situated within the following boundaries. West by K.A.Sai Property East by KRPP Viswanathan property North by Murugappan, Pandian and 2nd Item of Property South by Bharanidharan, Praburam and Sambath remaining property In between this ad-measuring East West on both side 29 ½ Sq.ft North South on both side 8 Sq.ft Total Extent 236 Sq.ft Out this extent a common share of 118 Sq.feet vacant site with all rights and other easementary rights.  Item-2: All that piece and parcel of land together with the superstructure constructed thereon and to be constructed in future thereat and situate in Tamil Nadu state, Namakkal-dt, Thiruchengode-TK, Pallipalayam Amani Village old survey No.301/3, New Survey No.648/32 measuring an extent of 474 ½ +2255 ½ Sq.feet is situated within the following boundaries. West by K.A.Sai Property East by Murugappan, Pandian and 2nd Item of Property	L.Sambath, V,Bharanidharan and V.Praburam.

Display of information - Secured assets possessed under the SARFAESI Act, 2002													
Sl no	ZO	RO	BRANCH	STATE	BORROWER NAME	GUARANTOR NAME (WHEREVER APPLICABLE)	REGISTERED ADDRESS OF THE BORROWER	REGISTERED ADDRESS OF THE GUARANTOR(Wherever applicable)	Outstanding Amount ( In Rs)	Asset Classification	Date of Asset Classification	Details of security possessed	Name of the Title Holder of the security possessed
1863	CHENNAI	SALEM	NAMAKKAL 02022	TAMILNADU	Mr. K RAMESH	NA	20/78, Lakkiampatti, Puduchatram Via Namakkal, Navani, Navanipallipatti, Namakkal,Tamilnadu 637018	NA	1587812.00	DOUBTFUL	30-06-2023	All that piece and parcel of land together with the superstructure constructed thereon,and to be constructed in future there at and situate in Namakkal Registration District,Pudhuchathiram Sub-Registration District,Navani Village, 1.S.No.572/1 the extent of 0.63 Ac assessment Rs.0.98.In these the land of 0.22 Ac bounded by the following boundaries. South of Muthugounder family property of 0.41Ac North & East of S.No.572/2 West of S.No.572/4  As per new survey the above property comes under S.No.572/1B with an entire extent of 0.02.0 Hec. 2.S.No.572/2 the extent of 1.04 Ac assessment Rs.1.62.In these the land of 0.85 Ac bounded by the following boundaries. East of North South Panchayat Road North of S.No.572/3 South of S.No.573/10,572/1,Muthugounder family property of 0.19 Ac in S.No.572/2 West of S.No.572/4,572/1 & Muthugounder family property of 0.19 Ac in S.No.572/2 As per new survey the above property comes under S.No.572/2A with an entire extent of 0.34.0 Hec. 3.S.No.572/3 the entire extent of 0.54 Ac assessment Rs.0.84 4.S.No.572/4 the extent of 0.76 Ac assessment Rs.1.19 in these the land of 0.23 Ac bounded by the following boundaries. East of S.No.572/1,2,& 3 North of S.No.626/1 South & West of Muthugounder family property of 0.53 Ac in S.No.572/4	1.Mrs.K.Jayammal 2.Mr.K.Ramesh 3. Mr.K.Selvam
1864	CHENNAI	SALEM	NAMAKKAL 02022	TAMILNADU	Mr. ARUNKUMAR S	NA	2/362D, Kandhapuri, Reddipatty (PO), Namakkal-637002 Mob: 9677428748	NA	11,68,571.93	DOUBTFUL	30-10-2020	All that piece and parcel of land and building in Namakkal Registration District, Namakkal Joint-I Sub-Registration District, Reddipatty Village, S.No. 156/3 extent 1.42 Ac Assessment Rs. 2.22. The above land divided into house plots. In these Plot No. 12 measuring 1344 Sq.ft., bounded by the following boundaries  South of Plot No. 13A North of Plot No. 11 West of 20 feet wide North South Road East of S.No. 156/1C Land  Within the above boundaries land measuring East West on Northern Side 33 ft, Southern Side 31 feet, North South on eastern side 42 feet, Western side 42 feet, totaling 1344 Sq.ft. As per new Survey the above land comes under S.No. 156/9 with an entire extent of 0.01.5 Hec. And all pathway and other rights shown in the deed, prior deeds and all easement rights.  The above property belongs to Mrs. S Padmavathy W/o Sugumar A It is free hold property.	Mrs.S.Padmavathy
1865	CHENNAI	SALEM	NAMAKKAL 02022	TAMILNADU	Mr. PALANISAMY.R	Mr. P Arun ,Mr. P Revanth	2/72, Palakadu, Athiyappampalayam, Ernapuram Post, Namakkal-637003 Mob: 9443461159	2/72, Palakadu, Athiyappampalayam, Ernapuram Post, Namakkal-637003 Mob: 9443461159	645788.72	DOUBTFUL	22-04-2021	All that piece and parcel of land together with the superstructure constructed thereon and to be constructed in future there at and situate in Namakkal Registration district, Namakkal Joint-I Registration District, Marappanaickenpatti Village, S.No. 235/2B bounded by the following boundaries  East of S.No. 235/2A2 West of S.No. 235/2C South of S.No. 234 North of Ernapuram Village Border  Total extent of 0.64 Ac (0.26.0 Hec) assessment Rs. 0.80. And all pathway and other rights shown in the deed, prior deeds and all easement rights.  The above property belongs to Mr. R Palanisamy S/o P Ramasamy, Mr. P Arun S/o R Palanisamy, Mr. P Revanth S/o R Palanisamy It is free hold property.	Mr. R Palanisamy Mr. P Arun

Display of information - Secured assets possessed under the SARFAESI Act, 2002													
Sl no	ZO	RO	BRANCH	STATE	BORROWER NAME	GUARANTOR NAME (WHEREVER APPLICABLE)	REGISTERED ADDRESS OF THE BORROWER	REGISTERED ADDRESS OF THE GUARANTOR(Wherever applicable)	Outstanding Amount ( In Rs)	Asset Classification	Date of Asset Classification	Details of security possessed	Name of the Title Holder of the security possessed
1866	CHENNAI	SALEM	ERNAPURAM	TAMILNADU	MR. DHARMALINGAM	NA	2/57, Suppanayakkanur, Thaligai Post, Namakkal, Tamil Nadu-637212	NA	973145.22	DOUBTFUL	30-10-2023	All that piece and parcel of land together with the superstructure constructed thereon in Namakkal Registration District, Velagoundampatti Sub-Registration District, Namakkal Taluk, Thalingai Village, Old S.No.116/2 the entire extent of 3.60 Ac (1.45.5 Hec) assessment Rs.4.50, in these eastern part of 3.00 Ac. As per new S.No.116/2B the extent of 1.21.5 Hec. Assessment Rs.3.75. the above land was divided into house plots. In these Plot No.34 measuring 1500 Sq.ft. bounded by the following boundaries East of Plot No.35,West of Plot No.33, North of Plot No.27, South of 25 ft wide East West pathway Within the above boundaries the land measuring East West on both sides 30 ft. North South on both sides 50 ft totaling 1500 sq. ft. (139.35 Sq.mt.). As per new survey the above land comes under S.No.116/2B2 with an entire extent of 0.01.39 Hec. And all pathway rights shown in the deed and all easement rights. The above property belongs to Mr.P Dharmalingam S/o Palanisamy. It is free hold property.	Mr.P.Dharmalingam
1867	CHENNAI	SALEM	PALLIPALAYAM	TAMILNADU	Mrs. NIRMALA R	NA	63, Anaikattu Road, Kaligarayanpudur, Anai Nasuvampalayam Village, Bhavani Post, Erode Taluk-638301	NA	1672157.58	DOUBTFUL	19-11-2023	Erode District, Bhavani SRD, Suriampalayam Village, RSF No 43/1, in this after Sub-division RSF No.43/1A-1 dry hectare 1.22.0 Kist Rs.1.68, RSF Nos.43/1A-4 and RSF No.43/3A-1D dry hectare 3.53.5 in this dry acre 3.00 Kist Rs.4.80 in this land after formed into house sites named as “APPCHI AYYA Nagar” in this, house site No.6 measuring 2550 square feet house site with RCC building within the following boundaries:  To the South of S.Nalladurai land To the East of House Site No.5 To the West of House site No.7 To the North of 30 feet broad East-West road,  Measuring: East West on the both sides 30 feet North South on the both sides 85 feet With usual pathway, cart track, common lands etc., With 1000 square feet RCC building, with all doors, door fittings, front and back yards Electric fittings, electric service connection in SC No.013-006-1334 and a bore well with 1 HP Electric motor and pump set etc. This building bearing Door No.32/1 Ward no1, with all usual common road rights. This property is located at Suriampalayam panchayat limit.  Property Owned By Mrs.R.Nirmala W/o R Rajendran and it is a freehold property.	Mrs.R.Nirmala
1868	CHENNAI	SALEM	BELAGONDAPALLI	TAMILNADU	Mr. RAMAN K	NA	No.7, Plot No.20, Madhusri Nilayam, Nandhi Avenue, Naligabetta Agrapharam Village,Hosur Taluk, Krishnagiri Dist. Mob: 90434-71724	NA	1945139.00	DOUBTFUL	12-11-2023	Residential land and Building in NALIGA BETTA AGRAHARAM Village of Hosur Taluk and attached to Hosur Sub Registration District and Krishnagiri Registration District of Krishnagiri District and also attached to the village Panchayat Limits of Achettipalli and Union Council of Hosur. 1 SURVEY NUMBER 10/4-B Dry extent Hec.0.03.0, Asst. Rs.0.08 np.,(In Ac.0.07 ¼ Cents) 2. SURVEY NUMBER 10/5-B Wet extent Hec.0.18.0, Asst. Rs.2.00 np.,(In Ac.0.44 ½ Cents) (Now Sub divided as new sub division Survery Number 10/5B1 Extent Hec. 0.17.46, Asst. Rs.1.95 np., under patta No.255) 3. SURVEY NUMBER 10/6 Dry extent Hec.0.15.0, (In Ac.0.37 ½ Cents), Asst. Rs.1.67 np., (Now Sub divided as new sub division Survery Number 10/6A Extent Hec. 0.09.34, Asst. Rs.1.05 np., under patta No.292) 4. SURVEY NUMBER 10/7 Dry extent Hec.0.03.0,(in Ac.0.07 ½ Cents) Asst. Rs.0.22 np. The above lands and other adjacent lands, which have been converted into an approved layout duly approved by Hosur New Town Development Authority, in File No.1435/2017/H.N.T.D.A. Approval No. Ma.Va.Vu.PuNa.Va.Ku.No.13/2018,Ma.Va.Vu.Pu.Na.Va.Ku.No.17/2017 in G.O.No.172, V.VaMa.Na.Va. dated 13-10-2017 and subsequently, the layout is duly regularized as per Block Development officer (V.P) Hosur, in proceedings No.32/2018/E2 dated 01/02/2018 under the name of style “NANDHI AVENUE” comprising various house sites, out of this the house site bearing Plot No.20, measuring an area of 36 Square Feet in Survey No.10/4B, measuring an area of 84 Sq.ft. in Survey No.10/5B, 770 Sq.ft. in Survey No.10/6 and 325 Sq.ft. in Survey No.10/7, making a total area of 1215 Sq.ft., together with superstructure constructed thereon and all situated within the following	Mr. RAMAN K



Display of information - Secured assets possessed under the SARFAESI Act, 2002													
Sl no	ZO	RO	BRANCH	STATE	BORROWER NAME	GUARANTOR NAME (WHEREVER APPLICABLE)	REGISTERED ADDRESS OF THE BORROWER	REGISTERED ADDRESS OF THE GUARANTOR(Wherever applicable)	Outstanding Amount ( In Rs)	Asset Classification	Date of Asset Classification	Details of security possessed	Name of the Title Holder of the security possessed
1869	CHENNAI	SALEM	PALLIPALAYAM	TAMILNADU	Mr. R SIVAKUMAR	NA	1/621, Ayakadu, Kadachanallur, Namakkal-638008 Mob: 9788519529	NA	1695927.00	DOUBTFUL	17-10-2023	<p>Namakkal District, Namakkal Registration District, Tiruchengode SRD, Tiruchengode Taluk, Kumaramangalam Village, No. 87, Goundampalayam Pudhur, S.No. 213/2, Punjai 2.86.0 Hectare [Punjai 7.06 Acres], for this Kist. Rs. 15.91, in this, 0.56 1/8 Acre or 24659.50 Sq.ft. and the said land has been sub divided as S.F.No. 213/2 'O' - Punjai 0.22.5 Hectare, Kist Rs. 1.25 -Patta No. 736 situated within the following boundaries:</p> <p>North of the agricultural land of Mr. Sivakumar and 25 feet breadth East-West Pathway; South of the remaining land of Mr. T K Rajeswaran; East of North South Thaar Road; West of the Agricultral land of Mr. P Ragupathy;</p> <p>Measuring East - West on the North 47.00 Meter; Measuring East - West on the South 43.40 Meter; Measuring North - South on both sides 50.20 Meter;</p> <p>With having right to use the above said panchayat road and others roads and also its appurtenances thereon.</p> <p>The property is situated at No. 87, Goundampalayam Pamchayat, Kumaramangalam Village Limits.</p> <p>Schedule B [UDS]</p>	Mr. Sivakumar
1870	CHENNAI	SALEM	NADUVANERI	TAMILNADU	Mrs. KANAGA SEKAR	Mr. Sekar T	2/276, Thudanoor East, Edaganasalai Village, Sankari Taluk, Salem-637502	2/276, Thudanoor East, Edaganasalai Village, Sankari Taluk, Salem-637502	1524691.36	DOUBTFUL	26-11-2023	<p>1 that piece and parcel of the land situated at Salem District, Salem West RD, Magudanchavady SRD, Sankari Taluk, Idaganasalai Bit-1 Village, Patta No. 924 comprised in S.No. 333/11, Punja Hectare 0.11.5 Kist Rs. 0.65 in this part Punja Acre 0.09% Cents (4247.10) Sq.ft. within the following boundaries and measurements:</p> <p>South of Kandasamy and others Land North of East-West Panchayat Thar Pathway East of Perumal Land West of Sidhesh Land</p> <p>In midst East to West on the North 16.30 Meters, On the South 8.00 Meters; North to South on the West 24.50 Meters, on the East 34.50 Meters; Total Extent of Punja Acre 0.09% cents (4247.10) Sq.ft. Less Sold - 1265.50 Sq.ft., Less Pathway - 628 Sq.ft., As per VAO certificate - Boundaries and Measurements: South of Mohan Land North of East-West Panchayat Thar Pathway East of Perumal Land West of Common Pathway Present Holding to the total extent of 2354 Sq.ft., with all pathway and easementary rights etc., as prescribed in the title deed.</p> <p>The above said property belongs to Mr. Sekar T S/o (Late) Thangaraj and it is free hold property.</p>	Mr. Sekar T
1871	CHENNAI	SALEM	HOSUR	TAMILNADU	Mr. M Boopathi Reddy	NA	D.No. 3/125, Ganagondapalli Village,Baliganapalli Post, Hosur Taluk, Krishnagiri District.	NA	1118573.36	DOUBTFUL	30-05-2018	<p>Poultry Shed, Residential Building and land in Vathirapalli Village of Hosur Taluk and attached to Hosur Sub Regustration District and Krishnagiri Registration District of Krishnagiri District and also attached to the village Panchayat Limits of Alasapalli-Batavarapalli and Union Council of Hosur. Survey Number 122/1, Dry Extent Hec. 0.62.5 (or) Ac.1.54 cents, Asst. Rs.1.72 np. (Full extent), together with building constructed thereon, containg poultry shed, labor quarters and residential building.</p> <p>The above property is owned by 1.Mr.M Boopathi Reddy, S/o Munisamy Reddy, 2. Mr. Chandan Reddy S/o M Boopathi Reddy &amp; 3. Ms. Sree Lakshmi D/o M Boopathi Reddy</p>	Mr.M Boopathi Reddy, Mr. Chandan Reddy, Ms. Sree Lakshmi

Display of information - Secured assets possessed under the SARFAESI Act, 2002													
Sl no	ZO	RO	BRANCH	STATE	BORROWER NAME	GUARANTOR NAME (WHEREVER APPLICABLE)	REGISTERED ADDRESS OF THE BORROWER	REGISTERED ADDRESS OF THE GUARANTOR(Wherever applicable)	Outstanding Amount ( In Rs)	Asset Classification	Date of Asset Classification	Details of security possessed	Name of the Title Holder of the security possessed
1872	CHENNAI	SALEM	DHARMAPURI	TAMILNADU	Mrs. KOKILA R	NA	Maravadi,3/10L 5th street, Bharathipuram, Dharmapuri, Tamilnadu 636705.	NA	1813075.14	DOUBTFUL	29-12-2021	Land and Building In Dharmapuri District, Dharmapuri Registration District, Dharmapuri joint 1 Sub Registration District, Dharmapuri Taluk, Bharathipuram,Virupatchipuram village,Old D.no :10L ,New D.No:3-10L, Sy.No.81/3B2, in Dry.Ext.Ac.053 cents Asst Rs.0.23 in this Plot No.17 bounded as follows:- To the South of :Mr. K. K. Murugesan Land To the West of :Mr. G. Natarajan Land To the North of : Bharathipuram Village Boundary To the East of :22 feet Wide South to North Road  Measuring East to West:60 feet South to North :35 feet Totally measuring an extent of 2100 Sq. Feet(or) 0.04 ½ cents land A 0.06 land with RCC House and along common way and all easement rights. The Property Comes under the Limits of Dharmapuri Municipality. The Property comes under T.S.No.12,under Town Survey Ward C, Block 49,Property belongs to Mrs.G.Kokila,it is free hold property.	Mrs. KOKILA R
1873	CHENNAI	SALEM	SALEM MAIN	TAMILNADU	S SHANMUGANATHAN	Mr.R.Shanmugam	Dno.211,Erumapalayam Main Road, Salem-636015,	D.No.31A, A Road, ,Prop:Sri Murugan Electricals,Salem 636001, Mobile:9443346678.	1824542.05	DOUBTFUL	30-06-2015	Land & Building in Ammapet Village taluk, Salem District, Salem East RD, Salem East Jt.No.1 (SRO) as per VAO Certificate Survey No.330/4a new T.S. No.16, Ward AL, Block-28 boundaries for the total extent of( 0.40 acre): North by: S.No.-313/1, EAST West Common Path Way; East by: S.No.330/5 and Odai; South by: Towards Udayapatty Bye-pass East West Road; West by: Mr. Govindan Land, Owned by Mr.Shanmuganathan S/o Subramaniya Udayar.	Mr.Shanmuganathan
1874	CHENNAI	SALEM	FIVE ROADS -17761	TAMILNADU	SREE KUMARAN SILKS	Mrs.VIJAYA	17 TAMILARASU KALAGA STREET,KONDALAMPATTI,SALEM ,636010	17 8 TAMILARASU KAZHA STREET,JARI KONDALAMPATTI SALEM,636010	1786840.01	DOUBTFUL	28-02-2018	S.F No.228/8,229/1,Plot No.88,89,Jayajothi Nagar,Pudur village,Sangagiri Tk,Salem Dt.	Mrs.P.Vijaya
1875	CHENNAI	SALEM	FIVE ROADS -17761	TAMILNADU	NC SILKS	1.Mrs.C Lakshmi,2.P.Senthil Kumar	D.No 4/83,Kalipatti,U maramangalam,P.O Omalur Tk,Salem 636455.	1.Mr.C.Lakshmi,W/o Chinnathmabi,5/113,Panju kalipatti village and PO,Kalipatti ,Omalar Tk,Salem Dt.2.Senthil Kumar P,5/163,G3,Kudi street,N K Vattam,Kottagoundampatt y post , Omalar Tk,Salem dt.	1018614.01	DOUBTFUL	30-06-2017	In Salem West Regn Dist,Omalar Sub regn Dist,Omalar Tk,Kalipatti village,S.No.30/4A,Punj hec0.70.5 as per sub division S.No.30/15,within the boundaries of East and West of Common street,North of Venugopal land,South of Venkatachalam house with in these boundaries 872 sft house plot with the building constructed in this land with all fittings fixures and all easementary rights.	Mrs.V Lakshmi
1876	CHENNAI	SALEM	FIVE ROADS -17761	TAMILNADU	PEARL EDUCATION TRUST	Mr.P SURYAMURTHI	NO.60 KAMARAJ SALAI,CHINNATHIRUPATHI,SALEM,636008	44, KATTUKOTTAI WARD 15,YETHAPUR,ATTUR TK, SALEM DT	781803.64	DOUBTFUL	31-03-2017	S.F No.22/5B, patta no.1643,Yethappur village,pethanaikanpalayam Tk,Salem Dt	Mr.K P ADHITYAN
1877	CHENNAI	SALEM	FIVE ROADS -17761	TAMILNADU	CITY PRIDE	Late Mr.A.Sathiyanantham	Shop No.10,1st floor,Deepam Complex,Near Little Flower school,Four Roads,,Salem.	6/188,Sakthi Nagar,koodalur village,Magudanchavadi Po,sakari tk,salem dt.	955983.40	DOUBTFUL	29-01-2018	D.No.4/5-3,S.No 88/4B,Koodalur Village,Sangagiri Tk,Salem Dt.Total Extent 2600sft.	Mrs.S.VijayaDurga
1878	CHENNAI	SALEM	FIVE ROADS -17761	TAMILNADU	G MURUGAN	Mr.K Ranganathan	D.no.219,Poompatti ,Omalar Tk,Maramangalam,Tholasampatti,salem636503	D.No.2/89,Poompatti ,Omalar Tk,Maramangalam,Tholasampatti,salem636503	2484419.11	DOUBTFUL	25-09-2017	D.No.2/359,Sy.No.7/10f1,T.Maramangalam village,omalar Tk,Salem Dt.	Mr.G Murugan
1879	CHENNAI	SALEM	FIVE ROADS -17761	TAMILNADU	JAYAGOPI	Mrs.KAMALA J	17 118 K NANGAVALLI MAIN ROAD,VIJAYALAKSHMI COMPLEX THARAMANGALAM,SALEM	17 118 K NANGAVALLI MAIN ROAD,VIJAYALAKSHMI COMPLEX THARAMANGALAM,SALEM	2611619.00	DOUBTFUL	25-09-2017	S.F No.146/4,patta no.1255,plot no.109,Green home"Rock Fort",No.126,Naalikalpatti village,Panamarathupatti union,salem Dt.	Mr.K.Jayagopi
1880	CHENNAI	SALEM	FIVE ROADS -17761	TAMILNADU	KAMALA J	Mr.K.Jayagopi	17 118 K NANGAVALLI MAIN ROAD,VIJAYALAKSHMI COMPLEX THARAMANGALAM,SALEM	17 118 K NANGAVALLI MAIN ROAD,VIJAYALAKSHMI COMPLEX THARAMANGALAM,SALEM	2495470.01	DOUBTFUL	31-03-2017	S.F No.146/4,patta no.1255,plot no.109,Green home"Rock Fort",No.126,Naalikalpatti village,Panamarathupatti union,salem Dt.	Mrs.KAMALA J
1881	CHENNAI	SALEM	KRISHNAGIRI 55870	TAMILNADU	ANJANEYA TRADERS	Mr. J. Asokan	No. 2/396-B, Kamaraj Nagar, Rayakottai Main Road, Pethathalapatti, Krishnagiri-635001.	, No. 3/12, Amballi Village & Post, Pochampalli-Taluk, Krishnagiri District	1475287.00	DOUBTFUL	31-03-2015	Vacant plot situated in Krishnagiri RD, Krishnagiri SRD, Krishnagiri Taluk in Agasipatti Village S.No.2/2 Dry Extent 1-21-5 Hect. Asst. 3.36 in this 1200 sq.ft. Plot No.16 within the Boundaries:- East :Plot No 21, West: 30' road, North : Plot No.15, South : Plot No.17, Measuring : East-West 40', North- South 30'= 1200 sq.ft. , with rights in the 30' and 20' roads and link roads. Owned by Mrs. S Thenmozhi, Wife of K.V. Saravanan.	Mrs. S Thenmozhi

Display of information - Secured assets possessed under the SARFAESI Act, 2002													
Sl no	ZO	RO	BRANCH	STATE	BORROWER NAME	GUARANTOR NAME (WHEREVER APPLICABLE)	REGISTERED ADDRESS OF THE BORROWER	REGISTERED ADDRESS OF THE GUARANTOR(Wherever applicable)	Outstanding Amount ( In Rs)	Asset Classification	Date of Asset Classification	Details of security possessed	Name of the Title Holder of the security possessed
1882	CHENNAI	SALEM	KRISHNAGIRI 55870	TAMILNADU	MALLIGAI TEXTILES	J. Asokan	No. 3/194-A, Perugopannahalli Vill & Post, Krishnagiri (Tk), Krishnagiri - 635104	No. 3/12 Amballi Village & Post, Pochampalli-Taluk, Krishnagiri District	1394776.08	DOUBTFUL	31-12-2014	Agasipalli Village, Krishnagiri District in S. No. Extent Asst 2/2 of , Dry 1-21-5 Hect. Rs. 3-36 in this 1200 sq.ft. (Land), within the following boundaries: - Boundaries : East of Plot No 2, West of Plot No.4, North of 30', 20' road, South of Chinnapillaammal & others land. Measuring East-West 30', North- South 40' = 1200 sq.ft., Within rights in the common road, owned by Mr. P. Govindaraj, son of Munusamy chetty	Mr.P.M Govindaraj
1883	CHENNAI	SALEM	NAMAGIRIPETTAI	TAMILNADU	M/s VASANTHA LAKSHMI AGENCIES	1. Mrs.M.Lakshmi W/o .C.Murugesan 2. Mrs.T.Vasanthi	M/s.Vasantha Lakshmi Agencies Rep.by Mrs.T.Vasanthi & Mr.M.Lakshmi, 13,Attur Main Road, Sangamettu Street, Seerapalli,Rasipuram, Namakkal 637408.	1(b) Mrs.M.Lakshmi W/o .C.Murugesan, D.NO: 116, Kattu Kottai,Seerapalli Village, Rasipuram Taluk, Namakkal District- 637406. 1(c) Mrs.T.Vasanthi Hno:12/1B2, V Nagar Road No.11, Rasipiram,Namakkal- 637408.	2738132.24	DOUBTFUL	31-12-2020	In Namakkal R.D.Puduchathiram Sub R.D,Namakkal Taluk,Kalyani Village.S.F No.18/1A Punjai Hex.0.65.00, Acre1.61,Asst Rs.8.15 converted the land in to plots and named as “Tharani Garden” in this plot No.52 in this an extent of 1,300sq.ft measuring 26ft East-West both sides,50 ft North-South both sides,Within the following boundaries,North of S.F No.18/2,South of 23 ft breath East-West road,East of Plot No.51,Eastern side,West of plot No.53.  All that piece and parcel of land and building existing and/or to be constructed there on together with easementary and aapurtenants thereto.  The property is owned by Mrs.M.Lakshmi W/o.Mr.C.Murugesan and it is free hold property.	Mrs.M.Lakshmi W/o.Mr.C.Murugesan
1884	CHENNAI	SALEM	KRISHNAGIRI 11652	TAMILNADU	M/s JJ TRADERS	2. Mr.S.Irfan, (Guarantor) S/o B.Sunna	1(a). M/s J J Traders Prop: K Muniappan, No.4/398, Sundekuppam, Dam Road, Krishnagiri Tk, Krishnagiri- 635101 1(b). Mr.K.Muniappan, Prop of J J Traders 109,Sundeakuppam, Sundekuppam(p) Mittahali Dharmapuri-635112	2. Mr.S.Irfan, (Guarantor) S/o B.Sunna, 107, Mohan Plaza, Bangalore Road, Krishnagiri-635001	1773969.50	DOUBTFUL	28-05-2023	Property situated in Krishnagiri RD, Bargur SRD, Krishnagiri Taluk in ORAPPAM Village in S.No.361/1  Thak-1: measuring an area of 1230 square feet bearing Plot No.36 and lying within the following boundaries:- East of Palepalli boundary, West of 20 feet Road, North of Plot No.37, South of Plot No.35. And measuring East West on the North 41 ½ feet and on the South 40 ½ feet and North South on both the sides 30 feet.  Thak-2: measuring an area of 1215 square feet bearing Plot No.37 and lyingwithin the following boundaries:- East of Palepalli Boundaries, West of 20 feet Road, North of Plot No.38, South of Plot No.36. And measuring East West 40 ½ feet and North South 30 feet.  Thak-3: measuring an area of 1632 square feet bearing Plot No.32 and lying within the following boundaries:- East of Property of Irfan, West of 20 feet Road, North of Plot No.34, South of Property of Krishnan & others. And measuring East West on the North 41 ½ feet and on the North 42 ½ feet and	Mr.S.Irfan S/o B.Sunna.

Display of information - Secured assets possessed under the SARFAESI Act, 2002													
Sl no	ZO	RO	BRANCH	STATE	BORROWER NAME	GUARANTOR NAME (WHEREVER APPLICABLE)	REGISTERED ADDRESS OF THE BORROWER	REGISTERED ADDRESS OF THE GUARANTOR(Wherever applicable)	Outstanding Amount ( In Rs)	Asset Classification	Date of Asset Classification	Details of security possessed	Name of the Title Holder of the security possessed
1885	CHENNAI	SALEM	KRISHNAGIRI 11652	TAMILNADU	M/s SHAH MULTI ENTERPRISE	2. Mr.S.Irfan, (Guarantor) S/o B.Sunna	1(a). M/s Shah Multi Enterprise  1/391-1,Sathiya Sainagar, Kattiganapalli Village, Krishnagiri,Tamilnadu-635001. 1(b).Mrs.Sulthana Parveen Irfan Prop.of: M/s Shah Multi Enterprise W/o: Irfan, D.No.2/451, Chellandi Nagar, Kattikanapalli Village and Post, Krishnagiri-635002.	Mr.S.Irfan S/o B Sunna, 2/452.  Chellandhi Nagar, Kattikanapalli Village and Post, Krishnagiri-635002.	2351984.77	DOUBTFUL	27-09-2022	Vacant Land situated in Krishnagiri RD, Bargur SRD, Krishnagiri Taluk in ORAPPAM Village in S.No.361/1  Thak-1: measuring an area of 1348 ½ square feet bearing Plot No.33 and lying within the following boundaries:- East of property of Arogyiasamy, West of 20 feet Road, North of Plot No.34, South of Plot No.32. And measuring East West on the North 44 feet and on the South 43 feet and North South on both the sides 31 feet.  Thak-2: measuring an area of 1282 ½ square feet bearing Plot No.34 and lying within the following boundaries:- East of Property of Arogyiasamy, West of 20 feet Road, North of Plot No.35, South of Plot No.33, And measuring East West on the North 43 feet,and on the South 42 ½ feet and North South on both the sides 30 feet.  Thak-3: measuring an area of 1275 square feet bearing Plot No.35 and lying within the following boundaries:- East of Property of Arogyiasamy, West of 20 feet Road, North of Plot No.36, South of Plot No.34.	Mr.S.Irfan S/o B.Sunna.
1886	CHENNAI	Kancheepuram	SAM CHENNAI	TAMILNADU	M/s. KAILASH TRADERS PRIVATE LIMITED	Mrs Sandhya P Patel  Mr N Dinesh Patel  Mrs Heerabai  Mrs J Aruna  Mr Himmatlal M Patel  Mrs Pushpa Patel  Mrs Laxmi N Patel  Mr Narashia M Patel	42/2, East Coast (100 Feet) Road, Near RTO office, Mudaliarpet, Pondicherry-605 004.	Mrs Laxmi N Patel, W/o. Mr Narashia M Patel No.7, Santhani Street, Kosapalayam, Puduchery-605013  Mr N Dinesh Patel, S/o Narashia Patel No.7, Santhani Street, Kosapalayam, Puduchery-605013  Mrs. J Aruna, W/o Jeethendra N Patel No.7, Santhani Street, Kosapalayam, Puduchery-605013  Mrs Sandhya P Patel, W/o Prakash N Patel No.7, Santhani Street, Kosapalayam, Puduchery-605013  Mrs Heerabai M Patel, W/o. Manji Ramji Patel No.7, Santhani Street,	863700000.00	Loss	01.11.2021	All the piece and parcel of the property at puduchery district, the multi storied building constructed and called as "Soubhagya Apartments " having an area 789.04 Sq.ft in the ground and 1073.86 sq.ft in underground . the property was bearing card No.10, Rs.325/3B patta No.1854 belonging to Mr N laxmi and MR N Dinesh	Mr N laxmi and MR N Dinesh

Display of information - Secured assets possessed under the SARFAESI Act, 2002													
Sl no	ZO	RO	BRANCH	STATE	BORROWER NAME	GUARANTOR NAME (WHEREVER APPLICABLE)	REGISTERED ADDRESS OF THE BORROWER	REGISTERED ADDRESS OF THE GUARANTOR(Wherever applicable)	Outstanding Amount ( In Rs)	Asset Classification	Date of Asset Classification	Details of security possessed	Name of the Title Holder of the security possessed
1887	CHENNAI	Kancheepuram	SAM CHENNAI	TAMILNADU	M/s. KAILASH TRADERS PRIVATE LIMITED	Mrs Sandhya P Patel Mr N Dinesh Patel Mrs Heerabai Mrs J Aruna Mr Himmatlal M Patel Mrs Pushpa Patel Mrs Laxmi N Patel Mr Narashia M Patel	42/2, East Coast (100 Feet) Road, Near RTO office, Mudaliarpet, Pondicherry-605 004.	Mrs Laxmi N Patel, W/o. Mr Narashia M Patel No.7, Santhani Street, Kosapalayam, Puduchery-605013  Mr N Dinesh Patel, S/o Narashia Patel No.7, Santhani Street, Kosapalayam, Puduchery-605013  Mrs. J Aruna, W/o Jeethendra N Patel No.7, Santhani Street, Kosapalayam, Puduchery-605013  Mrs Sandhya P Patel, W/o Prakash N Patel No.7, Santhani Street, Kosapalayam, Puduchery-605013  Mrs Heerabai M Patel, W/o. Manji Ramji Patel No.7, Santhani Street, Kosapalayam, Puduchery-605013	863700000.00	Loss	01.11.2021	All the piece and parcel of the property admeasuring 1500 Sq.ft situated at Door No.153, Plot No.3-Western Part & Plot No.4,Ward G, Block No.9,TS No.87 Near Shanmuga Cinemas, Thiruvalluvar Salai, Ayyanar Nagar, Pillathottam, Pudhupalaiyam Village, Pondicherry-605005 belonging to Mr Narashia patel	Mr Narashia Patel
1888	CHENNAI	Kancheepuram	SAM CHENNAI	TAMILNADU	M/s. KAILASH TRADERS PRIVATE LIMITED	Mrs Sandhya P Patel Mr N Dinesh Patel Mrs Heerabai Mrs J Aruna Mr Himmatlal M Patel Mrs Pushpa Patel Mrs Laxmi N Patel Mr Narashia M Patel	42/2, East Coast (100 Feet) Road, Near RTO office, Mudaliarpet, Pondicherry-605 004.	Mrs Laxmi N Patel, W/o. Mr Narashia M Patel No.7, Santhani Street, Kosapalayam, Puduchery-605013  Mr N Dinesh Patel, S/o Narashia Patel No.7, Santhani Street, Kosapalayam, Puduchery-605013  Mrs. J Aruna, W/o Jeethendra N Patel No.7, Santhani Street, Kosapalayam, Puduchery-605013  Mrs Sandhya P Patel, W/o Prakash N Patel No.7, Santhani Street, Kosapalayam, Puduchery-605013  Mrs Heerabai M Patel, W/o. Manji Ramji Patel No.7, Santhani Street, Kosapalayam, Puduchery-605013	863700000.00	Loss	01.11.2021	All the piece and parcel of the property admeasuring 21311 sft owned by Mrs Sandhya P Patel at R /S.No.100/3/A/4, Arumbarthapuram Bypass Road, Near Railway Level Crossing & Sai Baba Temple, Vayalvel Nagar, Reddiarpalayam Village, Uzhavarkarai Taluk, Pondicherry-605010.	Mrs Sandhya P Patel

Display of information - Secured assets possessed under the SARFAESI Act, 2002													
Sl.no	ZO	RO	BRANCH	STATE	BORROWER NAME	GUARANTOR NAME (WHEREVER APPLICABLE)	REGISTERED ADDRESS OF THE BORROWER	REGISTERED ADDRESS OF THE GUARANTOR(Wherever applicable)	Outstanding Amount ( In Rs)	Asset Classification	Date of Asset Classification	Details of security possessed	Name of the Title Holder of the security possessed
1889	CHENNAI	Kancheepuram	SAM CHENNAI	TAMILNADU	M/s. KAILASH TRADERS PRIVATE LIMITED	Mrs Sandhya P Patel Mr N Dinesh Patel Mrs Heerabai Mrs J Aruna Mr Himmatlal M Patel Mrs Pushpa Patel Mrs Laxmi N Patel Mr Narashia M Patel	42/2, East Coast (100 Feet) Road, Near RTO office, Mudaliarpet, Pondicherry-605 004.	Mrs Laxmi N Patel, W/o. Mr Narashia M Patel No.7, Santhani Street, Kosapalayam, Puduchery-605013  Mr N Dinesh Patel, S/o Narashia Patel No.7, Santhani Street, Kosapalayam, Puduchery-605013  Mrs. J Aruna, W/o Jeethendra N Patel No.7, Santhani Street, Kosapalayam, Puduchery-605013  Mrs Sandhya P Patel, W/o Prakash N Patel No.7, Santhani Street, Kosapalayam, Puduchery-605013  Mrs Heerabai M Patel, W/o. Manji Ramji Patel No.7, Santhani Street, Kosapalayam, Puduchery-605013	863700000.00	Loss	01.11.2021	All the piece and parcel of the property admeasure.ng 24450 sft owned by J Aruna at R S.No.100/3/A/3,Card No.213 & 214, patta no 364 at Arumbarthapuram Bypass Road, Near Railway Level Crossing & Sai Baba Temple, Vayalvel Nagar, Reddiarpalayam Village, Uzhavarkarai Taluk, Pondicherry-605010	J Aruna
1890	CHENNAI	Kancheepuram	SAM CHENNAI	TAMILNADU	M/s. KAILASH TRADERS PRIVATE LIMITED	Mrs Sandhya P Patel Mr N Dinesh Patel Mrs Heerabai Mrs J Aruna Mr Himmatlal M Patel Mrs Pushpa Patel Mrs Laxmi N Patel Mr Narashia M Patel	42/2, East Coast (100 Feet) Road, Near RTO office, Mudaliarpet, Pondicherry-605 004.	Mrs Laxmi N Patel, W/o. Mr Narashia M Patel No.7, Santhani Street, Kosapalayam, Puduchery-605013  Mr N Dinesh Patel, S/o Narashia Patel No.7, Santhani Street, Kosapalayam, Puduchery-605013  Mrs. J Aruna, W/o Jeethendra N Patel No.7, Santhani Street, Kosapalayam, Puduchery-605013  Mrs Sandhya P Patel, W/o Prakash N Patel No.7, Santhani Street, Kosapalayam, Puduchery-605013  Mrs Heerabai M Patel, W/o. Manji Ramji Patel No.7, Santhani Street, Kosapalayam, Puduchery-605013	863700000.00	Loss	01.11.2021	Land & Building admeasuring 18346 Sq.ft at R S No.42/2-Part, Near J Kay TVS Showroom & Opp. RTO Office, 100feet Road, Ozhandai Keerapalayam, Mudaliarpet, Pondicherry-605 004 belonging to Mr Narshia M Patel.	Mr Narshia M Patel

Display of information - Secured assets possessed under the SARFAESI Act, 2002													
Sl no	ZO	RO	BRANCH	STATE	BORROWER NAME	GUARANTOR NAME (WHEREVER APPLICABLE)	REGISTERED ADDRESS OF THE BORROWER	REGISTERED ADDRESS OF THE GUARANTOR(Wherever applicable)	Outstanding Amount ( In Rs)	Asset Classification	Date of Asset Classification	Details of security possessed	Name of the Title Holder of the security possessed
1891	CHENNAI	Kancheepuram	SAM CHENNAI	TAMILNADU	M/s. Maruthi Traders	Narashia M Patel	No. 42/2 East Coast Road (100 Ft road) Near RTO, Mudaliarpet Pondicherry - 605 004	Mr. M. Narashia M Patel, S/o. Manji Ramji Patel, No.7, Sathani Street, Kosapalayam, Puducherry- 605 013	213000000.00	Loss	22.01.2024	EM on vacant land admeasuring 18,033 Sq. Ft. situated in Plot No. 15, 16, 47, 48, 49, 50-Pt, 51, 52, 53, 54, 55, 79 and 80 oOlandai and Murungapakkam Village, Pondicherry SRO, Pondicherry Taluk and Municipality, Pondicherry - 605 004 in the name of Mr. Dinesh N Patel and Mrs. Lakshmi N Patel	Mr. Dinesh N Patel and Mrs. Lakshmi N Patel
						Jeethendra Patel		Mr. Jeethendra N Patel, S/o. Narashia Patel, No. 7, Sathani Street, Kosapalayam, Puducherry- 605 013.					
						N Lakshmi		Mrs. N. Laxmi, W/o. Narashia Patel, No. 7, Sathani Street, Kosapalayam, Puducherry- 605 013.					
						M Heerabai		Mrs. M . Heerabhai, W/o. Manji Ramji Patel, No. 7, Sathani Street, Kosapalayam, Puducherry- 605 013					
						Pushpa Patel		Mrs Pushpa Patel, W/o. M. Himatlal Patel,					
					Dinesh N Patel								
1892	CHENNAI	Kancheepuram	SAM CHENNAI	TAMILNADU	M/s. Maruthi Traders	Narashia M Patel	No. 42/2 East Coast Road (100 Ft road) Near RTO, Mudaliarpet Pondicherry - 605 005	Mr. M. Narashia M Patel, S/o. Manji Ramji Patel, No.7, Sathani Street, Kosapalayam, Puducherry- 605 013	213000000.00	Loss	22.01.2024	EM on vacant land admeasuring 3,050 sq. ft. situated at VPudhupalayam Village, Pondicherry SRO, Pondicherry Taluk and Municipality, Pondicherry - 605 013 in the name of Mrs. R Damayanthi Ben and Mr. P Ravji Panji Patel	Mrs. R Damayanthi Ben and Mr. P Ravji Panji Patel
						Jeethendra Patel		Mr. Jeethendra N Patel, S/o. Narashia Patel, No. 7, Sathani Street, Kosapalayam, Puducherry- 605 013.					
						N Lakshmi		Mrs. N. Laxmi, W/o. Narashia Patel, No. 7, Sathani Street, Kosapalayam, Puducherry- 605 013.					
						M Heerabai		Mrs. M . Heerabhai, W/o. Manji Ramji Patel, No. 7, Sathani Street, Kosapalayam, Puducherry- 605 013					
						Pushpa Patel		Mrs Pushpa Patel, W/o. M. Himatlal Patel,					
					Dinesh N Patel								



Display of information - Secured assets possessed under the SARFAESI Act, 2002													
Sl no	ZO	RO	BRANCH	STATE	BORROWER NAME	GUARANTOR NAME (WHEREVER APPLICABLE)	REGISTERED ADDRESS OF THE BORROWER	REGISTERED ADDRESS OF THE GUARANTOR(Wherever applicable)	Outstanding Amount ( In Rs)	Asset Classification	Date of Asset Classification	Details of security possessed	Name of the Title Holder of the security possessed
1893	CHENNAI	Kancheepuram	SAM CHENNAI	TAMILNADU	M/s. AMMAN INDUSTRIES	Mr.Narashia M Patel	R.S.No.52/4p Southern Side Olandai keerapalayam Revenue Village, Pondicherry-605004	Mr. Jeethendra N Patel,, S/o. M Narashia Patel, No.52/4P, Southern Side, Olandaikerapalayam, Puducherry - 605004.	215900000.00	DOUBTFUL	31.03.2022	EMFG of Vacant residential site admeasuring 18912 Sq.ft located at T.S. No.8 (4,4R,4A1), Ward:K, Block No.6, Olandai Revenue Village, Pondicherry U.T., owned by Narashia M Patel, N Dinesh Patel and N. Laxmi.	Narashia M Patel, N Dinesh Patel and N. Laxmi.
Mr N Laxmi													
Mrs M Heerabai													
Mrs Pushpa Patel						Mr. Jeethendra N Patel, S/o. M Narashia Patel, No. 7, Sathani Street, Kosapalayam, Puducherry-605 013.							
Mr N Dinesh Patel						Mrs. N. Laxmi N Patel, W/o. Narashia M Patel, No. 7, Sathani Street, Kosapalayam, Puducherry-605013.							
								Mrs. M . Heerabhai, W/o. Manji Ramji Patel, No. 7, Sathani Street, Kosapalayam, Puducherry-605 013					
								Mr. Dinesh N Patel, S/o. M. Narshia Patel, No. 7, Sathani Street, Kosapalayam, Puducherry-605 013					
1894	CHENNAI	Kancheepuram	SAM CHENNAI	TAMILNADU	M/s. AMMAN INDUSTRIES	Mr.Narashia M Patel	R.S.No.52/4p Southern Side Olandai keerapalayam Revenue Village, Pondicherry-605005	Mr. Jeethendra N Patel,, S/o. M Narashia Patel, No.52/4P, Southern Side, Olandaikerapalayam, Puducherry - 605004.	215900000.00	DOUBTFUL	31.03.2022	EMG of vacant residential site measuring to a total extent of 9700 sq.ft., located at R.S.No.22/2 & 35/1, Plot Nos. 10 & 11, Sri Mahalakshmi Nagar, Villianur Commune Panchayat, revenue village & SRd, Pondicherry U.T., owned by Mrs. N.Laxmi, W/o Mr. M.Narashia Patel	Mrs. N.Laxmi, W/o Mr. M.Narashia Patel
Mr N Laxmi													
Mrs M Heerabai													
Mrs Pushpa Patel						Mr. Jeethendra N Patel, S/o. M Narashia Patel, No. 7, Sathani Street, Kosapalayam, Puducherry-605 013.							
Mr N Dinesh Patel						Mrs. N. Laxmi N Patel, W/o. Narashia M Patel, No. 7, Sathani Street, Kosapalayam, Puducherry-605013.							
								Mrs. M . Heerabhai, W/o. Manji Ramji Patel, No. 7, Sathani Street, Kosapalayam, Puducherry-605 013					
								Mr. Dinesh N Patel, S/o. M. Narshia Patel, No. 7, Sathani Street, Kosapalayam, Puducherry-605 013					

Display of information - Secured assets possessed under the SARFAESI Act, 2002													
Sl no	ZO	RO	BRANCH	STATE	BORROWER NAME	GUARANTOR NAME (WHEREVER APPLICABLE)	REGISTERED ADDRESS OF THE BORROWER	REGISTERED ADDRESS OF THE GUARANTOR(Wherever applicable)	Outstanding Amount ( In Rs)	Asset Classification	Date of Asset Classification	Details of security possessed	Name of the Title Holder of the security possessed
1895	CHENNAI	Kancheepuram	SAM CHENNAI	TAMILNADU	M/s. Goyal Ispat Limited	Ghisu Lal Kothari	Registered address: No. 664, T H Road Tondiarpet Chennai - 600 084 Ph: 044-25910850  Unit Address: No. 24, Padalam Sugar Mills Road Palayanur Madurandakam Taluk Kancheepuram	Ghisu Lal Kothari, S/o. Meghraj Kothari, New No. 10, old No. 13, Sylan Lodge Colony, First Cross Street, Kilpauk, Chennai - 600 010	241100000.00	DOUBTFUL	17.02.2024	Factory land and building / sheds at Survey no. 322, 323, 324, 325, 326 and 328 parts of Pazhayalur village, Padalam Sugar Mill Road, Mathuranthagam Taluk, Chengalpattu - 603 308 in the name of the company	M/s. Goyal Ispat Limited
Vinod Kothari						Vinod Kothari, New No. 10, old No. 13, Sylan Lodge Colony, First Cross Street, Kilpauk, Chennai - 600 010							
Sardar Mal Kothari						Sardar Mal Kothari, New No. 10, old No. 13, Sylan Lodge Colony, First Cross Street, Kilpauk, Chennai - 600 010							
Shanthi lal Kothari						Shanthi lal Kothari, New No. 10, old No. 13, Sylan Lodge Colony, First Cross Street, Kilpauk, Chennai - 600 010							
1896	CHENNAI	Kancheepuram	SAM CHENNAI	TAMILNADU	M/s. Goyal Ispat Limited	Ghisu Lal Kothari	Registered address: No. 664, T H Road Tondiarpet Chennai - 600 084 Ph: 044-25910850  Unit Address: No. 24, Padalam Sugar Mills Road Palayanur Madurandakam Taluk Kancheepuram	Ghisu Lal Kothari, S/o. Meghraj Kothari, New No. 10, old No. 13, Sylan Lodge Colony, First Cross Street, Kilpauk, Chennai - 600 010	241100000.00	DOUBTFUL	17.02.2024	Plant and machinery located in the site mentioned under serial no. 1 above.	M/s. Goyal Ispat Limited
Vinod Kothari						Vinod Kothari, New No. 10, old No. 13, Sylan Lodge Colony, First Cross Street, Kilpauk, Chennai - 600 010							
Sardar Mal Kothari						Sardar Mal Kothari, New No. 10, old No. 13, Sylan Lodge Colony, First Cross Street, Kilpauk, Chennai - 600 010							
Shanthi lal Kothari						Vinod Kothari, New No. 10, old No. 13, Sylan Lodge Colony, First Cross Street, Kilpauk, Chennai - 600 010  Sardar Mal Kothari, New No. 10, old No. 13, Sylan Lodge Colony, First Cross Street, Kilpauk, Chennai - 600 010  Shanthi lal Kothari, New No. 10, old No. 13, Sylan Lodge Colony, First Cross Street, Kilpauk, Chennai - 600 010							

Display of information - Secured assets possessed under the SARFAESI Act, 2002

Sl no	ZO	RO	BRANCH	STATE	BORROWER NAME	GUARANTOR NAME (WHEREVER APPLICABLE)	REGISTERED ADDRESS OF THE BORROWER	REGISTERED ADDRESS OF THE GUARANTOR(Wherever applicable)	Outstanding Amount ( In Rs)	Asset Classification	Date of Asset Classification	Details of security possessed	Name of the Title Holder of the security possessed
1897	CHENNAI	Kancheepuram	SAM CHENNAI	TAMILNADU	M/s. Goyal Ispat Limited	Ghisu Lal Kothari Vinod Kothari Sardar Mal Kothari Shanthi lal Kothari	Registered address: No. 664, T H Road Tondiarpet Chennai - 600 084 Ph: 044-25910850  Unit Address: No. 24, Padalam Sugar Mills Road Palayanur Madurandakam Taluk Kancheepuram	Ghisu Lal Kothari, S/o. Meghraj Kothari, New No. 10, old No. 13, Sylam Lodge Colony, First Cross Street, Kilpauk, Chennai - 600 010  Vinod Kothari, New No. 10, old No. 13, Sylam Lodge Colony, First Cross Street, Kilpauk, Chennai - 600 010  Sardar Mal Kothari, New No. 10, old No. 13, Sylam Lodge Colony, First Cross Street, Kilpauk, Chennai - 600 010  Shanthi lal Kothari, New No. 10, old No. 13, Sylam Lodge Colony, First Cross Street, Kilpauk, Chennai - 600 010	241100000.00	DOUBTFUL	17.02.2024	Vacant land of 2.42 acres at S F No. 222/2D -Part, Thanakkarkulam - Kalkarai Road, Thanakarkulam Village, Radhapuram Taluk, Tirunelveli district - 627 111 in the name of the company	M/s. Goyal Ispat Limited
1898	CHENNAI	Kancheepuram	SAM CHENNAI	TAMILNADU	M/s. Goyal Ispat Limited	Ghisu Lal Kothari Vinod Kothari Sardar Mal Kothari Shanthi lal Kothari	Registered address: No. 664, T H Road Tondiarpet Chennai - 600 084 Ph: 044-25910850  Unit Address: No. 24, Padalam Sugar Mills Road Palayanur Madurandakam Taluk Kancheepuram	Ghisu Lal Kothari, S/o. Meghraj Kothari, New No. 10, old No. 13, Sylam Lodge Colony, First Cross Street, Kilpauk, Chennai - 600 010  Vinod Kothari, New No. 10, old No. 13, Sylam Lodge Colony, First Cross Street, Kilpauk, Chennai - 600 010  Sardar Mal Kothari, New No. 10, old No. 13, Sylam Lodge Colony, First Cross Street, Kilpauk, Chennai - 600 010  Shanthi lal Kothari, New No. 10, old No. 13, Sylam Lodge Colony, First Cross Street, Kilpauk, Chennai - 600 010	241100000.00	DOUBTFUL	17.02.2024	Wind mill on the above mentioned property under serial no. 3 above in the name of the company	M/s. Goyal Ispat Limited

Display of information - Secured assets possessed under the SARFAESI Act, 2002													
Sl no	ZO	RO	BRANCH	STATE	BORROWER NAME	GUARANTOR NAME (WHEREVER APPLICABLE)	REGISTERED ADDRESS OF THE BORROWER	REGISTERED ADDRESS OF THE GUARANTOR(Wherever applicable)	Outstanding Amount ( In Rs)	Asset Classification	Date of Asset Classification	Details of security possessed	Name of the Title Holder of the security possessed
1899	CHENNAI	Kancheepuram	SAM CHENNAI	TAMILNADU	M/s. Goyal Ispat Limited	Ghisu Lal Kothari Vinod Kothari Sardar Mal Kothari Shanthi lal Kothari	Registered address: No. 664, T H Road Tondiarpet Chennai - 600 084 Ph: 044-25910850  Unit Address: No. 24, Padalam Sugar Mills Road Palayanur Madurandakam Taluk Kancheepuram	Ghisu Lal Kothari, S/o. Meghraj Kothari, New No. 10, old No. 13, Sylan Lodge Colony, First Cross Street, Kilpauk, Chennai - 600 010  Vinod Kothari, New No. 10, old No. 13, Sylan Lodge Colony, First Cross Street, Kilpauk, Chennai - 600 010  Sardar Mal Kothari, New No. 10, old No. 13, Sylan Lodge Colony, First Cross Street, Kilpauk, Chennai - 600 010  Shanthi lal Kothari, New No. 10, old No. 13, Sylan Lodge Colony, First Cross Street, Kilpauk, Chennai - 600 010	241100000.00	DOUBTFUL	17.02.2024	Vacant land of 2.64 acres at S F No. 198/3 part, Thannakkarkulam Kallarai Road, Thanakarkulam Village, Radhapuram Taluka, Tirunelveli District in the name of the company	M/s. Goyal Ispat Limited
1900	CHENNAI	Kancheepuram	SAM CHENNAI	TAMILNADU	M/s. Goyal Ispat Limited	Ghisu Lal Kothari Vinod Kothari Sardar Mal Kothari Shanthi lal Kothari	Registered address: No. 664, T H Road Tondiarpet Chennai - 600 084 Ph: 044-25910850  Unit Address: No. 24, Padalam Sugar Mills Road Palayanur Madurandakam Taluk Kancheepuram	Ghisu Lal Kothari, S/o. Meghraj Kothari, New No. 10, old No. 13, Sylan Lodge Colony, First Cross Street, Kilpauk, Chennai - 600 010  Vinod Kothari, New No. 10, old No. 13, Sylan Lodge Colony, First Cross Street, Kilpauk, Chennai - 600 010  Sardar Mal Kothari, New No. 10, old No. 13, Sylan Lodge Colony, First Cross Street, Kilpauk, Chennai - 600 010  Shanthi lal Kothari, New No. 10, old No. 13, Sylan Lodge Colony, First Cross Street, Kilpauk, Chennai - 600 010	241100000.00	DOUBTFUL	17.02.2024	Wind mill on the above mentioned property under serial no. 5 above in the name of the company	M/s. Goyal Ispat Limited

Display of information - Secured assets possessed under the SARFAESI Act, 2002													
Sl no	ZO	RO	BRANCH	STATE	BORROWER NAME	GUARANTOR NAME (WHEREVER APPLICABLE)	REGISTERED ADDRESS OF THE BORROWER	REGISTERED ADDRESS OF THE GUARANTOR(Wherever applicable)	Outstanding Amount ( In Rs)	Asset Classification	Date of Asset Classification	Details of security possessed	Name of the Title Holder of the security possessed
1901	CHENNAI	Kancheepuram	SAM CHENNAI	TAMILNADU	M/s. Goyal Ispat Limited	Ghisu Lal Kothari	Registered address: No. 664, T H Road Tondiarpet Chennai - 600 084 Ph: 044-25910850  Unit Address: No. 24, Padalam Sugar Mills Road Palayanur Madurandakam Taluk Kancheepuram	Ghisu Lal Kothari, S/o. Meghraj Kothari, New No. 10, old No. 13, Sylan Lodge Colony, First Cross Street, Kilpauk, Chennai - 600 010	241100000.00	DOUBTFUL	17.02.2024	Vacant land of 1.645 acres at S F No. 520/8A1, 8A2, 8B, 12A, A2B, A/C, 14A and 14B, East of Kalkulam Tank, Panagudi Pushpavanam Road, Thandaiyarkulam Village, Radhpuram Taluk, Tirunelveli District in the name of the company	M/s. Goyal Ispat Limited
						Vinod Kothari		Vinod Kothari, New No. 10, old No. 13, Sylan Lodge Colony, First Cross Street, Kilpauk, Chennai - 600 010					
						Sardar Mal Kothari		Sardar Mal Kothari, New No. 10, old No. 13, Sylan Lodge Colony, First Cross Street, Kilpauk, Chennai - 600 010					
						Shanthi Lal Kothari		Shanthi Lal Kothari, New No. 10, old No. 13, Sylan Lodge Colony, First Cross Street, Kilpauk, Chennai - 600 010					
1902	CHENNAI	Kancheepuram	SAM CHENNAI	TAMILNADU	M/s. Goyal Ispat Limited	Ghisu Lal Kothari	Registered address: No. 664, T H Road Tondiarpet Chennai - 600 084 Ph: 044-25910850  Unit Address: No. 24, Padalam Sugar Mills Road Palayanur Madurandakam Taluk Kancheepuram	Ghisu Lal Kothari, S/o. Meghraj Kothari, New No. 10, old No. 13, Sylan Lodge Colony, First Cross Street, Kilpauk, Chennai - 600 010	241100000.00	DOUBTFUL	17.02.2024	Wind mill on the above mentioned property under serial no. 7 above in the name of the company	M/s. Goyal Ispat Limited
						Vinod Kothari		Vinod Kothari, New No. 10, old No. 13, Sylan Lodge Colony, First Cross Street, Kilpauk, Chennai - 600 010					
						Sardar Mal Kothari		Sardar Mal Kothari, New No. 10, old No. 13, Sylan Lodge Colony, First Cross Street, Kilpauk, Chennai - 600 010					
						Shanthi Lal Kothari		Shanthi Lal Kothari, New No. 10, old No. 13, Sylan Lodge Colony, First Cross Street, Kilpauk, Chennai - 600 010					

Display of information - Secured assets possessed under the SARFAESI Act, 2002													
Sl no	ZO	RO	BRANCH	STATE	BORROWER NAME	GUARANTOR NAME (WHEREVER APPLICABLE)	REGISTERED ADDRESS OF THE BORROWER	REGISTERED ADDRESS OF THE GUARANTOR(Wherever applicable)	Outstanding Amount ( In Rs)	Asset Classification	Date of Asset Classification	Details of security possessed	Name of the Title Holder of the security possessed
1903	CHENNAI	Kancheepuram	SAM CHENNAI	TAMILNADU	M/s. Greta Steels Private	Samarjeet Kothari S	Registered address: ABC Trade Centre (Inside Devi Theatre Complex) Old No. 50, New No. 39 4th Floor, Anna Salai Chennai - 600 002  Godown address: No. 665, Old No. 11/4 T H Road, New Washermanpet Tondiarpet Chennai - 600 081	Samarjeet Kothari S, New No. 10, old No. 13, Sylan Lodge Colony, First Cross Street, Kilpauk, Chennai - 600 010  Shanthi lal Kothari, New No. 10, old No. 13, Sylan Lodge Colony, First Cross Street, Kilpauk, Chennai - 600 010  Rajesh Kumar, No. 192, Kamraj Street, Villipuram - 605602 No.27, Thana Street, Purusawalkam, Vepery, Chennai - 600 007  Mukesh Kothari, New No. 10, old No. 13, Sylan Lodge Colony, First Cross Street, Kilpauk, Chennai - 600 010  Ajit Kumar, No 12, A2, First Floor, Park Road, Chennai - 600 007	321600000.00	Loss	24.06.2021	Piece and parcel of vacant land at Guruvaraja Kandigai Village - Hamlet of Sripuzhalapettai Village II, Gummidipoondi Taluk, Tiruvallur District 601 201, Tamil Nadu and within the registration sub district of Gummidipoondi and registration district of Chennai North with the land measuring an extent of Acres 19.52 cents and the property is in the name of M/s Stride Steels Private Limited	M/s Stride Steels Private Limited
						Shanthilal Kothari M							
						Rajesh Kumar							
						Nitesh Chaudhary							
						Mukesh Kothari							
						Ajit Kumar							
						Stride Steels Private Limited							
1904	CHENNAI	Kancheepuram	SAM CHENNAI	TAMILNADU	M/s. Greta Steels Private	Samarjeet Kothari S	Registered address: ABC Trade Centre (Inside Devi Theatre Complex) Old No. 50, New No. 39 4th Floor, Anna Salai Chennai - 600 002  Godown address: No. 665, Old No. 11/4 T H Road, New Washermanpet Tondiarpet Chennai - 600 082	Samarjeet Kothari S, New No. 10, old No. 13, Sylan Lodge Colony, First Cross Street, Kilpauk, Chennai - 600 010  Shanthi lal Kothari, New No. 10, old No. 13, Sylan Lodge Colony, First Cross Street, Kilpauk, Chennai - 600 010  Rajesh Kumar, No. 192, Kamraj Street, Villipuram - 605602 No.27, Thana Street, Purusawalkam, Vepery, Chennai - 600 007  Mukesh Kothari, New No. 10, old No. 13, Sylan Lodge Colony, First Cross Street, Kilpauk, Chennai - 600 010  Ajit Kumar, No 12, A2, First Floor, Park Road, Chennai - 600 007	321600000.00	Loss	24.06.2021	Land and factory building / shed at No. 24, Sugar Mills Road, Palayanur Village, Mathuranthagam Taluk, Kancheepuram District - 603 308 at No. 24, S Y No. 319/2A, 319/2B, 319/4, 319/5, 319/6, 319/8, 320/1, 320/2, 320/3, 320/4, 320/5, 320/12, 320/13, 320/14, 320/16, 320/16, 320/17, 320/18, 321/1A, 321/1B, 321/1C, 321/3, 321/5, 321/6, 321/7, 321/8, 321/9, 321/10, 321/11, 321/12, 321/12A, 321/12B, 321/12C, 321/13A, 321/13B, 321/13C, 324/5, 325/5, 326 and 624/7 of Palayanur Village under sub registration district of Mathuranthagam and registration district of Chengelpet. The total extent of land is Acres 9.63 cents (valuer considered Acres 9.16 cents i.e. as per documents Acres 9.63 less 0.47 acres for want of parent document) in the name of Shanthilal Kothari. Building constructed in ground floor along with security building constructed in ground and first floor along with security building weigh bridge, security office, pump room, amenities etc with total area of 3625 Sq. ft.	Shanthilal Kothari
						Shanthilal Kothari M							
						Rajesh Kumar							
						Nitesh Chaudhary							
						Mukesh Kothari							
						Ajit Kumar							
						Stride Steels Private Limited							
1905	CHENNAI	Kancheepuram	SAM CHENNAI	TAMILNADU	M/s. Karur KCP Packaging Limited	Mr. K C Patanishamy	Registered address: No. 1, 1st Floor Bhagath Singh Street Behind Standard Ice factory Bharathi Puram Pondicherry - 605 011  Unit Address: No. 330/1 Chinna Andan Koil Road Karur - 639 001	Ward no. 3, Block no. 8, Gandhi Nagar West, Anna Nagar Extension, Chinna Andan Koil Road, Karur	52590000.00	DOUBTFUL	30.04.2021	Residential land measuring 1,41,800 Sq. Ft. situated at T S No. 324, 330, 332 and 333 (old) 330/4 (new), Town survey ward no. 3, Block no. 8, Door No. 2A to 2M, Gandhi Nagar West, Anna Nagar Extension, Chinna Andan Koil Road, Karur Town town and district and building constructed -thereon in the name of Mr. K C P Shivraman	Mr. K C P Shivraman
						Mr. K C P Shivaraman							
						Smt. P Annammal							
						Dr.K.Palaniappan							
						Dr.K.Mohan							
						Shri V. S. Murali Krishnan							
						Shri A. Ganesh Kumar							

Display of information - Secured assets possessed under the SARFAESI Act, 2002													
Sl no	ZO	RO	BRANCH	STATE	BORROWER NAME	GUARANTOR NAME (WHEREVER APPLICABLE)	REGISTERED ADDRESS OF THE BORROWER	REGISTERED ADDRESS OF THE GUARANTOR(Wherever applicable)	Outstanding Amount ( In Rs)	Asset Classification	Date of Asset Classification	Details of security possessed	Name of the Title Holder of the security possessed
1906	CHENNAI	Kancheepuram	SAM CHENNAI	TAMILNADU	M/s. Karur KCP Packaging Limited	Mr. K C Palanishamy  Mr. K C P Shivaraman  Smt. P Annammal  Dr.K.Palaniappan  Dr.K.Mohan  Shri V. S. Murali Krishnan  Shri A. Ganesh Kumar	Registered address: No. 1, 1st Floor Bhagath Singh Street Behind Standard Ice factory Bharathi Puram Pondicherry - 605 011  Unit Address: No. 330/1 Chinna Andan Koil Road Karur - 639 002	Ward no. 3, Block no. 8, Gandhi Nagar West, Anna Nagar Extension, Chinna Andan Koil Road, Karur	52590000.00	DOUBTFUL	30.04.2021	Residential land measuring 15,246 sq. ft. (valuation is only for 10,125 sq. ft.) situated at T S No. 330/4, ward no. 3, Block no. 8, Gandhi Nagar West, Anna Nagar Extension, Chinna Andan Koil Road, Karur Town town and district and building constructed thereon in the name of Mrs. K C P Kalairasee	Mrs. K C P Kalairasee
1907	CHENNAI	Kancheepuram	SAM CHENNAI	TAMILNADU	M/s. Karur KCP Packaging Limited	Mr. K C Palanishamy  Mr. K C P Shivaraman  Smt. P Annammal  Dr.K.Palaniappan  Dr.K.Mohan  Shri V. S. Murali Krishnan  Shri A. Ganesh Kumar	Registered address: No. 1, 1st Floor Bhagath Singh Street Behind Standard Ice factory Bharathi Puram Pondicherry - 605 011  Unit Address: No. 330/1 Chinna Andan Koil Road Karur - 639 003	Ward no. 3, Block no. 8, Gandhi Nagar West, Anna Nagar Extension, Chinna Andan Koil Road, Karur	52590000.00	DOUBTFUL	30.04.2021	a. Commercial land measuring 6,381 Sq. ft. and the building constructed thereon situated at T S No. 937, 941 and 942, Town survey ward no. 01, New Door No. 506/9, Jawahar Bazaar Main Road, Karur Town, in the name of Mr. K C P Palaniswamy b. Commercial land measuring 12,690 sq. ft. and the building constructed thereon, situated at T S No. 937, 938, 940, 941 and 942, Town Survey ward No. 1, Door No. 775 & 776 (old), 510 & 512 (new), 35, 35A, 38, 774G, 778, 779, 780, 780B to 780H Jawahar Bazaar Main Road, Karur Town, in the name of Mr. K C P Palaniswamy	Mr. K C P Palaniswamy
1908	CHENNAI	Kancheepuram	SAM CHENNAI	TAMILNADU	M/s. Karur KCP Packaging Limited	Mr. K C Palanishamy  Mr. K C P Shivaraman  Smt. P Annammal  Dr.K.Palaniappan  Dr.K.Mohan  Shri V. S. Murali Krishnan  Shri A. Ganesh Kumar	Registered address: No. 1, 1st Floor Bhagath Singh Street Behind Standard Ice factory Bharathi Puram Pondicherry - 605 011  Unit Address: No. 330/1 Chinna Andan Koil Road Karur - 639 004	Ward no. 3, Block no. 8, Gandhi Nagar West, Anna Nagar Extension, Chinna Andan Koil Road, Karur	52590000.00	DOUBTFUL	30.04.2021	Residential land measuring 3000 sq. ft. and building thereon situated at T S No. 2500, ward no. 1, Block No. 24B, Door No. 12A, Narasimmapuram, “A” Plot Karur in the name of Mrs. P Annammal	Mrs. P Annammal
1909	CHENNAI	Kancheepuram	SAM CHENNAI	TAMILNADU	M/s. P V S Textiles Private Limited	V D Ramkumar  Sujini Ramkumar	Registered address: Door No. 4/207, S No. 178/B2 Pethaniackenpalayam Pongulur Post Puliampatti, Sathyamangalam (NH - 209) Main Road Avinashi Taluk Coimbatore - 638 459  Unit Address: Door No. 4/207, S No. 180/1 & 182/2 Pethaniackenpalayam Pongulur Post Puliampatti, Puliampatti, Sathyamangalam (NH - 209) Main Road Avinashi Taluk Coimbatore - 638 459	S F No. 180/1, 182/2 part Pongalur Village	3666300000.00	Loss	18.03.2024	0.98 acres of land in S F No. 178/1A2 in Pethanaickenpalayam, Avinashi Taluk in the name of Mr. D Ramkumar	Mr. D Ramkumar



Display of information - Secured assets possessed under the SARFAESI Act, 2002													
Sl no	ZO	RO	BRANCH	STATE	BORROWER NAME	GUARANTOR NAME (WHEREVER APPLICABLE)	REGISTERED ADDRESS OF THE BORROWER	REGISTERED ADDRESS OF THE GUARANTOR(Wherever applicable)	Outstanding Amount ( In Rs)	Asset Classification	Date of Asset Classification	Details of security possessed	Name of the Title Holder of the security possessed
1910	CHENNAI	Kancheepuram	SAM CHENNAI	TAMILNADU	M/s. P V S Textiles Private Limited	V D Ramkumar  Sujini Ramkumar	Registered address: Door No. 4/207, S No. 178/B2 Pethaniackenpalayam Pongulur Post Puliampatti, Sathyamangalam (NH - 209) Main Road Avinashi Taluk Coimbatore - 638 459  Unit Address: Door No. 4/207, S No. 180/1 & 182/2 Pethaniackenpalayam Pongulur Post Puliampatti, Puliampatti, Sathyamangalam (NH - 209) Main Road Avinashi Taluk Coimbatore - 638 460	S F No. 180/1, 182/2 part Pongalur Village	3666300000.00	Loss	18.03.2024	0.88 acres of land and building in S F No. 180/1, 182/2 part Pongalur Village in the name of Mrs. Sujini Ramkumar (Initially charged to bank for the home loan availed by Mrs. Sujini Ramkumar)	Mrs. Sujini Ramkumar
1911	CHENNAI	Kancheepuram	SAM CHENNAI	TAMILNADU	M/s. Sri Krishna Timbers	Narashia M Patel  Jeethendra Patel  N Lakshmi  M Heerabai  Pushpa Patel	Registered and Unit address: R No. 49/1 East Coast Road (100 Ft Road) Opposite Vasanthi Petrol Bunk Mudaliarpet, Marapalam Pondicherry - 605 004	Mr. Jeethendra N Patel, S/o. M Narashia Patel, No. 7, Sathani Street, Kosapalayam, Puducherry-605013.  Mrs. N. Laxmi N Patel, W/o. Narashia Patel, No. 7, Sathani Street, Kosapalayam, Puducherry-605013.  Mrs. M. Heerabhai Patel, W/o. Manji Ramji Patel, No. 7, Sathani Street, Kosapalayam, Puducherry-605 013  Mrs Pushpa Patel, W/o. M. Himatlal Patel, No.1, Vasuhi Nagar, 1st Cross, Kuyavarpalayam, Puducherry-605013.  Mr. Jeethendra N Patel, S/o. M Narashia Patel No.52/4D, Southern Side	211300000.00	Loss	22.01.2024	EM on commercial land admeasuring 21,600 Sq. Ft. with 5,823 Sq. ft. of AC / GL sheet roofed building in ground floor only situated at T S No. 8/4/R-Part and 8/6 (Old T S No.8/4-Part), Abutting ECR Road (100 feet road),, Olandai Village, Pondicherry , Pondicherry District - 605 004 in the name of Mrs Pushpa H Patel, Mrs. Lakshmi N Patel and Mrs. Heerabai M Patel	Mrs Pushpa H Patel, Mrs. Lakshmi N Patel and Mrs. Heerabai M Patel
1912	CHENNAI	Kancheepuram	SAM CHENNAI	TAMILNADU	M/s. Sri Lakshmi Saw Mills	Narashia M Patel  Mrs Lakshmi.N  Mrs.Heerabai M Patel  Mrs. Pushpa Patel	42/2, East Coast (100 Feet) Road, Near RTO office, Mudaliarpet, Pondicherry-605 004.	Mr. Narashia Patel, S/o Manji Ramji Patel No. 7, Bhagath Singh Street, Sathani Street, Kuyavarpalayam,, Pondicherry-605013  Mrs. Pushpa Patel, W/o Himathlal Manji Patel, No. 1, 1st Cross, Vasuki Nagar, Kuyavarpalayam,, Pondicherry-605013  Mrs. Laxmi N Patel, W/o Narashia M Patel No. 7, Bhagath Singh Street, Sathani Street, Kuyavarpalayam,, Pondicherry-605013  Mr. Heerabai M Patel, W/o Manji Ramji Patel, No. 7, Bhagath Singh Street, Sathani Street, Kuyavarpalayam,, Pondicherry-605013	248000000.00	DOUBTFUL	29.04.2022	Em of Property located at Rs No.42/2 VillaGE No.41 Olandai ward Murthaliarpet admeasuring 23085 Sq Ft belonging to Sri Laxmi Saw Mill-14.09 Cr by M Vijayakumar on 01.12.2020 and 14.13 Cr by Mr Aratchelvan on 01.12.2020	Sri Laxmi Saw Mill

Display of information - Secured assets possessed under the SARFAESI Act, 2002													
SI no	ZO	RO	BRANCH	STATE	BORROWER NAME	GUARANTOR NAME (WHEREVER APPLICABLE)	REGISTERED ADDRESS OF THE BORROWER	REGISTERED ADDRESS OF THE GUARANTOR(Wherever applicable)	Outstanding Amount ( In Rs)	Asset Classification	Date of Asset Classification	Details of security possessed	Name of the Title Holder of the security possessed
1913	CHENNAI	Kancheepuram	SAM CHENNAI	TAMILNADU	M/s. Sri Laxmi Timbers Private Limited	Dinesh N Patel Kalpana D Patel Sandhya P Patel Aruna J Patel Laxmi N Patel	No. 42/2, East Coast Road (100 Ft. Road) Near R T O Mudaliarpet Pondicherry - 605 004	Mr. Dinesh N Patel. No.42/2, East Coast Road, (100 Feet Road), Near R.T.O, Mudaliarpet, Puducherry - 605004.  Mrs. J. Aruna, W/o. Jeethendra N Patel, No. 7, Sathani Street, Kosapalayam, Puducherry-605013.  Mrs. Kalpana D Patel, No.42/2, East Coast Road, (100 Feet Road), Near R.T.O, Mudaliarpet, Puducherry - 605004.  Mrs. Laxmi N Patel, W/o. Narashia M Patel, No. 7, Sathani Street, Kosapalayam, Puducherry-605013  Mrs. Sandhya P Patel, W/o. Prakash N Patel, No. 7, Sathani Street, Kosapalayam, Puducherry-605013	488200000.00	Loss	31.10.2021	EMG of residential cum commercial land admeasuring 24,450 Sq. ft. situated at RS No. 100/3/A/2, Bye-pass Road (NH 45-A), Reddiarpalayem, Pondicherry in the name of Mrs. Kalpana D Patel	Mrs. Kalpana D Patel
1914	CHENNAI	Kancheepuram	SAM CHENNAI	TAMILNADU	M/s. Sri Laxmi Timbers Private Limited	Dinesh N Patel Kalpana D Patel Sandhya P Patel Aruna J Patel Laxmi N Patel	No. 42/2, East Coast Road (100 Ft. Road) Near R T O Mudaliarpet Pondicherry - 605 005	Mr. Dinesh N Patel. No.42/2, East Coast Road, (100 Feet Road), Near R.T.O, Mudaliarpet, Puducherry - 605004.  Mrs. J. Aruna, W/o. Jeethendra N Patel, No. 7, Sathani Street, Kosapalayam, Puducherry-605013.  Mrs. Kalpana D Patel, No.42/2, East Coast Road, (100 Feet Road), Near R.T.O, Mudaliarpet, Puducherry - 605004.  Mrs. Laxmi N Patel, W/o. Narashia M Patel, No. 7, Sathani Street, Kosapalayam, Puducherry-605013  Mrs. Sandhya P Patel, W/o. Prakash N Patel, No. 7, Sathani Street, Kosapalayam, Puducherry-605013	488200000.00	Loss	31.10.2021	EMG of commercial land admeasuring 61,855 sq. ft. situated at RS No. 173/2A, Thiruchittrambalam Village, Vannur SRD, Tindivanam registration district in the name of Mrs. Kalpana D Patel, Mrs. Aruna J Patel and Mrs Sandhya P Patel	Mrs. Kalpana D Patel, Mrs. Aruna J Patel and Mrs Sandhya P Patel

Display of information - Secured assets possessed under the SARFAESI Act, 2002													
Sl no	ZO	RO	BRANCH	STATE	BORROWER NAME	GUARANTOR NAME (WHEREVER APPLICABLE)	REGISTERED ADDRESS OF THE BORROWER	REGISTERED ADDRESS OF THE GUARANTOR(Wherever applicable)	Outstanding Amount ( In Rs)	Asset Classification	Date of Asset Classification	Details of security possessed	Name of the Title Holder of the security possessed
1915	CHENNAI	Kancheepuram	SAM CHENNAI	TAMILNADU	M/s. Sri Thirumurugan Agencies	Ravji Patel Kirthi Kumar Patel Suresh H Patel Praveena S Patel Jagadish H Patel	No. 51/2 Cuddalore Main Road Toll Gate Pondicherry - 605 007	Mr. Ravji Patel (Partner), S/o. Bhanji Patel, No.4, First Floor, Chandrasekaran Street, Iyyanar Nagar, Pillai Thottam, Puducherry - 605013  Mr. Kirthi Kumar Patel (Partner), S/o Ravji Patel, No.4, First Floor, Chandrasekaran Street, Iyyanar Nagar, Pillai Thottam, Puducherry - 605013  Mr. Suresh H Patel, S/o. Himathlal Manji Patel, No.1, First Cross, Vasugi Nagar, Kuyavarpalayam, Puducherry - 605013  Mrs. S. Praveena Patel, W/o. Suresh Patel, No.1, First Cross, Vasugi Nagar, Kuyavarpalayam, Puducherry - 605013	214400000.00	DOUBTFUL	18.03.2024	Agricultural land under cultivation admeasuring 61,778 Sq. Ft. New S F No. 219/5A1A-Part (old S F No. 219/5A1-Part) including (Plot No. 107 and 108), Pondicherry - Tindivanam National Highway (NH-66), Morattandi, Thiruchitrambalam, Vanur SRO, Vanur Taluk, Villipuram District - 605 111, in the name of Mr. Suresh H Patel, Mrs. Praveena S Patel and Mr. Jagadish H Patel	Mr. Suresh H Patel, Mrs. Praveena S Patel and Mr. Jagadish H Patel
1916	CHENNAI	Kancheepuram	SAM CHENNAI	TAMILNADU	M/s. SSB INDUSTRIES	Mrs. Shanthaben Ratansibhai Mrs. D Kishore Kumar Patel Mr. K. Meena Patel	No.49/1P, O.K.Palayam Revenue Village, Pondicherry-605004.	Mrs. Shanta Ben, W/o. Rathinsha patel, No. 22, Haji Hussain Street. Kottakuppam, Vanur Taluk, Tamil Nadu - 605104.  Mr. Kishore Kumar D Patel, S/o. D K Patel, No.5 1/2, Cuddalore Main Road, Tolgate, Ariyankuppam, Puducherry- 605013.	261600000.00	Loss	22.01.2024	EMG of vacant site to a total extent of 15064 Sq.ft located at R.S.No:142/6pt, East Coast Road, Krishna Nagar, karuvadikuppam Revenue Village, Oulgaret Municipality,Puducherry belonging to Mrs Santha Ben and Mr Kishore kumar Patel	Mrs Santha Ben and Mr Kishore kumar Patel
1917	CHENNAI	Kancheepuram	SAM CHENNAI	TAMILNADU	M/s. SSB INDUSTRIES	Mrs. Shanthaben Ratansibhai Mrs. D Kishore Kumar Patel Mr. K. Meena Patel	No.49/1P, O.K.Palayam Revenue Village, Pondicherry-605004.	Mrs. Shanta Ben, W/o. Rathinsha patel, No. 22, Haji Hussain Street. Kottakuppam, Vanur Taluk, Tamil Nadu - 605104.  Mr. Kishore Kumar D Patel, S/o. D K Patel, No.5 1/2, Cuddalore Main Road, Tolgate, Ariyankuppam, Puducherry- 605013.	261600000.00	Loss	22.01.2024	EMG of vacant site to a total extent of 14,497.50 Sq.ft located at T.S.No.8/(4,4R,4A1) & 2/1, Ward:K&N,Block No.6 &4, Olandai & Murugapakkam Revenue Village,Puducherry. Belonging to N Jitendra And N Laxmi	N Jitendra And N Laxmi

Display of information - Secured assets possessed under the SARFAESI Act, 2002													
Sl no	ZO	RO	BRANCH	STATE	BORROWER NAME	GUARANTOR NAME (WHEREVER APPLICABLE)	REGISTERED ADDRESS OF THE BORROWER	REGISTERED ADDRESS OF THE GUARANTOR(Wherever applicable)	Outstanding Amount ( In Rs)	Asset Classification	Date of Asset Classification	Details of security possessed	Name of the Title Holder of the security possessed
1918	CHENNAI	Kancheepuram	SAM CHENNAI	TAMILNADU	M/s. BKR Hotels And Resorts Pvt. Ltd	Mr. D.R. Balakrishna Raja  Mrs. B. Devahie	1.BKR Hotels & Resorts on Sarojini Road, T. Nagar, Chennai  2.BKR Convention Centre is located at New Door No.32, Old Door No.7, Venkatesan StreetOff Usman Road, T.Nagar, Chennai  3.BKR Ooty Gate Hotel is situated at door No.18 A, 18k, & 18l Coonoor Road, South Wick, Nondimedu, Udhagamandalam (ooty)- 643 001.  4.BKR Resorts and Hotels, Illanji Village, Courtallam Town, Tenakasi Taluk, Tirunelveli District	Mr. D R Balakrishna Raja No.9/6, Venkatesan Street, T Nagar, Chennai- 600017.  "Estate of the deceased Mrs. B Devahie, represented by: Mr. D R Balakrishna Raja No.9/6, Venkatesan Street, T Nagar, Chennai- 600017.	202200000.00	DOUBTFUL	29.09.2018	Continuing EMG of land and building at D.No.1253/10,11& 12,S.No. 1176/4, TS, No. 7/4, Ward J, Block-2, Illanji Village, Courtallam Town, Tenkasi Taluk, Tirunelveli District	BKR Hotels & Resorts Pvt. Ltd.
1919	CHENNAI	Kancheepuram	SAM CHENNAI	TAMILNADU	M/s. ST JOHN FREIGHT SYSTEMS Ltd	Mr.T.Johnson  Mrs.Anny Johnson  Mr. J Samuel Jeffson  Mr. G Selvaraj Moses  Mr.N.Thivagaran  Mr.A.D.Selvakumar Samuel  Mr.G.Ponraj  Mr.K.Ilango  Mr.N.Palanikumar  Atlantic Shelters Pvt. Ltd.  Calubura Promoters Pvt. Ltd.  Chinaberry Builders Pvt. Ltd.	S-98, Sipcot Industrial Complex, Harbor Express Road, Tuticorin - 628008	Mr. G Selvaraj Moses, S/o Mr. Gladson, No.114A, Rajamannar Street, Tuticorin,-628008  Mr. N. Thivagaran, S/o Mr. Natesan No.4/267/1, 2nd Street, Muthammal Colony, Tuticorin, -628002  Mr. A. D. Selvakumar Samuel, S/o. Aaron Duraipandian No.97G/8, Teachers Colony, 6th Street, Tuticorin -628008  Mr. G.Ponraj, S/o Mr.Gladson Old No.2, New No.3 G.A.Road, Chennai - 600021  Mr.K.Ilango, S/o Mr.V.Krishnamoorthy Plot No. 957, 99th Street, Tuticorin - 628008	179100000.00	DOUBTFUL	22.01.2024	EMG of vacant land (22.74 acres) at S.No.46/2, 46/4, 46/6, 47/3,47/1 & 1, 60/5, 47/4, 60/2, 59/1 and 48/5 in Varthagareddipatti Village, Tuticorin TK,	SAMUEL JEFFSON
1920	CHENNAI	Kancheepuram	SAM CHENNAI	TAMILNADU	M/s. ST JOHN FREIGHT SYSTEMS Ltd	Mr.T.Johnson  Mrs.Anny Johnson  Mr. J Samuel Jeffson  Mr. G Selvaraj Moses  Mr.N.Thivagaran  Mr.A.D.Selvakumar Samuel  Mr.G.Ponraj  Mr.K.Ilango  Mr.N.Palanikumar  Atlantic Shelters Pvt. Ltd.  Calubura Promoters Pvt. Ltd.  Chinaberry Builders Pvt. Ltd.	S-98, Sipcot Industrial Complex, Harbor Express Road, Tuticorin - 628009	Mr. G Selvaraj Moses, S/o Mr. Gladson, No.114A, Rajamannar Street, Tuticorin,-628008  Mr. N. Thivagaran, S/o Mr. Natesan No.4/267/1, 2nd Street, Muthammal Colony, Tuticorin, -628002  Mr. A. D. Selvakumar Samuel, S/o. Aaron Duraipandian No.97G/8, Teachers Colony, 6th Street, Tuticorin -628008  Mr. G.Ponraj, S/o Mr.Gladson Old No.2, New No.3 G.A.Road, Chennai - 600021  Mr.K.Ilango, S/o Mr.V.Krishnamoorthy Plot No. 957, 99th Street, Tuticorin - 628008	179100000.00	DOUBTFUL	22.01.2024	EMG of 11.27 acres of land at S.No. 355/2, 355/3, 215, 219/2A, Maniachi Village Ottapidaram Tk	M/s Nightingale Shelters Private Limited

Display of information - Secured assets possessed under the SARFAESI Act, 2002													
Sl no	ZO	RO	BRANCH	STATE	BORROWER NAME	GUARANTOR NAME (WHEREVER APPLICABLE)	REGISTERED ADDRESS OF THE BORROWER	REGISTERED ADDRESS OF THE GUARANTOR(Wherever applicable)	Outstanding Amount ( In Rs)	Asset Classification	Date of Asset Classification	Details of security possessed	Name of the Title Holder of the security possessed
1921	CHENNAI	Kancheepuram	SAM CHENNAI	TAMILNADU	M/s. ST JOHN FREIGHT SYSTEMS Ltd	Mr.T.Johnson Mrs.Anny Johnson Mr. J Samuel Jeffson Mr. G Selvaraj Moses Mr.N.Thivagaran Mr.A.D.Selvakumar Samuel Mr.G.Ponraj Mr.K.Ilango Mr.N.Palanikumar Atlantic Shelters Pvt. Ltd. Calubura Promoters Pvt. Ltd. Chinaberry Builders	S-98, Sipcot Industrial Complex, Harbor Express Road, Tuticorin - 628010	Mr. G Selvaraj Moses, S/o Mr. Gladson, No.114A, Rajamannar Street, Tuticorin,-628008  Mr. N. Thivagaran, S/o Mr. Natesan No.4/267/1, 2nd Street, Muthammal Colony, Tuticorin, -628002  Mr. A. D. Selvakumar Samuel, S/o. Aaron Duraipandian No.97G/8, Teachers Colony, 6th Street, Tuticorin -628008  Mr. G.Ponraj, S/o Mr. Gladson Old No.2, New No.3 G.A.Road, Chennai - 600021  Mr.K.Ilango, S/o Mr.V.Krishnamoorthy Plot No. 857, 2nd Street, Tuticorin - 628008	179100000.00	DOUBTFUL	22.01.2024	EMG of vacant land (23.77 acres) at S.No.53/2, 73/2, 56/1&2, 57/2, 375/1&2, 61/1A, 51/4A and 51/4C in Varthagareddipatti Village, Tuticorin TK,	SAMUEL JEFFSON
1922	CHENNAI	Kancheepuram	SAM CHENNAI	TAMILNADU	M/s. ST JOHN FREIGHT SYSTEMS Ltd	Mr.T.Johnson Mrs.Anny Johnson Mr. J Samuel Jeffson Mr. G Selvaraj Moses Mr.N.Thivagaran Mr.A.D.Selvakumar Samuel Mr.G.Ponraj Mr.K.Ilango Mr.N.Palanikumar Atlantic Shelters Pvt. Ltd. Calubura Promoters Pvt. Ltd. Chinaberry Builders	S-98, Sipcot Industrial Complex, Harbor Express Road, Tuticorin - 628011	Mr. G Selvaraj Moses, S/o Mr. Gladson, No.114A, Rajamannar Street, Tuticorin,-628008  Mr. N. Thivagaran, S/o Mr. Natesan No.4/267/1, 2nd Street, Muthammal Colony, Tuticorin, -628002  Mr. A. D. Selvakumar Samuel, S/o. Aaron Duraipandian No.97G/8, Teachers Colony, 6th Street, Tuticorin -628008  Mr. G.Ponraj, S/o Mr. Gladson Old No.2, New No.3 G.A.Road, Chennai - 600021  Mr.K.Ilango, S/o Mr.V.Krishnamoorthy Plot No. 857, 2nd Street, Tuticorin - 628008	179100000.00	DOUBTFUL	22.01.2024	EMG of 2.46 acres of land at S.No.678/5A, Poovani Village, Srivaikundam Tk.	M/s Calubura Promotors Private Limited

Display of information - Secured assets possessed under the SARFAESI Act, 2002													
Sl no	ZO	RO	BRANCH	STATE	BORROWER NAME	GUARANTOR NAME (WHEREVER APPLICABLE)	REGISTERED ADDRESS OF THE BORROWER	REGISTERED ADDRESS OF THE GUARANTOR(Wherever applicable)	Outstanding Amount ( In Rs)	Asset Classification	Date of Asset Classification	Details of security possessed	Name of the Title Holder of the security possessed
1923	CHENNAI	Kancheepuram	SAM CHENNAI	TAMILNADU	M/s. ST JOHN FREIGHT SYSTEMS Ltd	Mr.T.Johnson	S-98, Sipcot Industrial Complex, Harbor Express Road, Tuticorin - 628012	Mr. G Selvaraj Moses, S/o Mr. Gladson, No.114A, Rajamannar Street, Tuticorin,-628008	179100000.00	DOUBTFUL	22.01.2024	EMG of 5.34 acres of land at SF No.1149/2, 1198/1A, 1199/1A & 1B1 at Sekkarukudi village, Srivaikundam TK.	M/s Herons Realtors Private Limited
						Mrs.Anny Johnson							
						Mr. J Samuel Jeffson							
						Mr. G Selvaraj Moses		Mr. N. Thivagaran, S/o Mr. Natesan					
						Mr.N.Thivagaran		No.4/267/1, 2nd Street, Muthammal Colony, Tuticorin, -628002					
						Mr.A.D.Selvakumar Samuel		Mr. A. D. Selvakumar Samuel, S/o. Aaron					
						Mr.G.Ponraj		Duraipandian No.97G/8, Teachers Colony, 6th Street, Tuticorin -628008					
						Mr.K.Ilango							
						Mr.N.Palanikumar		Mr. G.Ponraj, S/o Mr.Gladson					
						Atlantic Shelters Pvt. Ltd.		Old No.2, New No.3 G.A.Road, Chennai - 600021					
						Calubura Promoters Pvt. Ltd.							
						Chinaberry Builders Pvt. Ltd.		Mr.K.Ilango, S/o Mr.V.Krishnamoorthy Plot No. 857, 89th Street					
1924	CHENNAI	Kancheepuram	SAM CHENNAI	TAMILNADU	M/s. ST JOHN FREIGHT SYSTEMS Ltd	Mr.T.Johnson	S-98, Sipcot Industrial Complex, Harbor Express Road, Tuticorin - 628013	Mr. G Selvaraj Moses, S/o Mr. Gladson, No.114A, Rajamannar Street, Tuticorin,-628008	179100000.00	DOUBTFUL	22.01.2024	EMG of 14.59 acres of land at SF No.757/4, (1.52 acres), 703/2 (7.79 acres), 164/5B (4.10 acres), 740/6 (1.18 acres) at Poovani Village, Srivaikundam TK	M/s Chinaberry Builders Private Limited
						Mrs.Anny Johnson							
						Mr. J Samuel Jeffson							
						Mr. G Selvaraj Moses		Mr. N. Thivagaran, S/o Mr. Natesan					
						Mr.N.Thivagaran		No.4/267/1, 2nd Street, Muthammal Colony, Tuticorin, -628002					
						Mr.A.D.Selvakumar Samuel		Mr. A. D. Selvakumar Samuel, S/o. Aaron					
						Mr.G.Ponraj		Duraipandian No.97G/8, Teachers Colony, 6th Street, Tuticorin -628008					
						Mr.K.Ilango							
						Mr.N.Palanikumar		Mr. G.Ponraj, S/o Mr.Gladson					
						Atlantic Shelters Pvt. Ltd.		Old No.2, New No.3 G.A.Road, Chennai - 600021					
						Calubura Promoters Pvt. Ltd.							
						Chinaberry Builders Pvt. Ltd.		Mr.K.Ilango, S/o Mr.V.Krishnamoorthy Plot No. 857, 89th Street					

Display of information - Secured assets possessed under the SARFAESI Act, 2002													
Sl no	ZO	RO	BRANCH	STATE	BORROWER NAME	GUARANTOR NAME (WHEREVER APPLICABLE)	REGISTERED ADDRESS OF THE BORROWER	REGISTERED ADDRESS OF THE GUARANTOR(Wherever applicable)	Outstanding Amount ( In Rs)	Asset Classification	Date of Asset Classification	Details of security possessed	Name of the Title Holder of the security possessed
1925	CHENNAI	Kancheepuram	SAM CHENNAI	TAMILNADU	M/s. ST JOHN FREIGHT SYSTEMS Ltd	Mr.T.Johnson	S-98, Sipcot Industrial Complex, Harbor Express Road, Tuticorin - 628014	Mr. G Selvaraj Moses, S/o Mr. Gladson, No.114A, Rajamannar Street, Tuticorin,-628008	179100000.00	DOUBTFUL	22.01.2024	EMG of 6.03 acres of land at SF No.174/2,674/1, 674/3, 674/4, 674/7 & 674/9 Poovani Village, Srivaikundam TK	M/S ATLANTIC SHELTERS PRIVATE LIMITED
						Mrs.Anny Johnson							
						Mr. J Samuel Jeffson							
						Mr. G Selvaraj Moses		Mr. N. Thivagaran, S/o Mr. Natesan No.4/267/1, 2nd Street, Muthammal Colony, Tuticorin, -628002					
						Mr.N.Thivagaran							
						Mr.A.D.Selvakumar Samuel		Mr. A. D. Selvakumar Samuel, S/o. Aaron Duraipandian No.97G/8, Teachers Colony, 6th Street, Tuticorin -628008					
						Mr.G.Ponraj							
						Mr.K.Ilango							
						Mr.N.Palanikumar		Mr. G.Ponraj, S/o Mr.Gladson Old No.2, New No.3 G.A.Road, Chennai - 600021					
						Atlantic Shelters Pvt. Ltd.							
						Calubura Promoters Pvt. Ltd.							
						Chinaberry Builders Pvt. Ltd.		Mr.K.Ilango, S/o Mr.V.Krishnamoorthy Plot No. 857, 89th Street					
1926	CHENNAI	Kancheepuram	SAM CHENNAI	TAMILNADU	M/s. ST JOHN FREIGHT SYSTEMS Ltd	Mr.T.Johnson	S-98, Sipcot Industrial Complex, Harbor Express Road, Tuticorin - 628015	Mr. G Selvaraj Moses, S/o Mr. Gladson, No.114A, Rajamannar Street, Tuticorin,-628008	179100000.00	DOUBTFUL	22.01.2024	EMG of 3.82 acres of land at SF.No.530/1B &4 at Maniachi village Ottapidaram TK.	M/s Nile Shelters Private Limited
						Mrs.Anny Johnson							
						Mr. J Samuel Jeffson							
						Mr. G Selvaraj Moses		Mr. N. Thivagaran, S/o Mr. Natesan No.4/267/1, 2nd Street, Muthammal Colony, Tuticorin, -628002					
						Mr.N.Thivagaran							
						Mr.A.D.Selvakumar Samuel		Mr. A. D. Selvakumar Samuel, S/o. Aaron Duraipandian No.97G/8, Teachers Colony, 6th Street, Tuticorin -628008					
						Mr.G.Ponraj							
						Mr.K.Ilango							
						Mr.N.Palanikumar		Mr. G.Ponraj, S/o Mr.Gladson Old No.2, New No.3 G.A.Road, Chennai - 600021					
						Atlantic Shelters Pvt. Ltd.							
						Calubura Promoters Pvt. Ltd.							
						Chinaberry Builders Pvt. Ltd.		Mr.K.Ilango, S/o Mr.V.Krishnamoorthy Plot No. 857, 89th Street					

Display of information - Secured assets possessed under the SARFAESI Act, 2002													
Sl no	ZO	RO	BRANCH	STATE	BORROWER NAME	GUARANTOR NAME (WHEREVER APPLICABLE)	REGISTERED ADDRESS OF THE BORROWER	REGISTERED ADDRESS OF THE GUARANTOR(Wherever applicable)	Outstanding Amount ( In Rs)	Asset Classification	Date of Asset Classification	Details of security possessed	Name of the Title Holder of the security possessed
1927	CHENNAI	Kancheepuram	SAM CHENNAI	TAMILNADU	M/s. ST JOHN FREIGHT SYSTEMS Ltd	Mr.T.Johnson	S-98, Sipcot Industrial Complex, Harbor Express Road, Tuticorin - 628016	Mr. G Selvaraj Moses, S/o Mr. Gladson, No.114A, Rajamannar Street, Tuticorin,-628008	179100000.00	DOUBTFUL	22.01.2024	EMG of 4.73 acres of land SF.No. 502/4, 503/4,578/1 and 503/5 at Maniachi Village Ottapidaram TK	M/s Murray Promotors Private Limited
						Mrs.Anny Johnson							
						Mr. J Samuel Jeffson							
						Mr. G Selvaraj Moses		Mr. N. Thivagaran, S/o Mr. Natesan No.4/267/1, 2nd Street, Muthammal Colony, Tuticorin, -628002					
						Mr.N.Thivagaran							
						Mr.A.D.Selvakumar Samuel		Mr. A. D. Selvakumar Samuel, S/o. Aaron Duraipandian No.97G/8, Teachers Colony, 6th Street, Tuticorin -628008					
						Mr.G.Ponraj							
						Mr.K.Ilango							
						Mr.N.Palanikumar		Mr. G.Ponraj, S/o Mr.Gladson Old No.2, New No.3 G.A.Road, Chennai - 600021					
						Atlantic Shelters Pvt. Ltd.							
						Calubura Promoters Pvt. Ltd.							
						Chinaberry Builders Pvt. Ltd.		Mr.K.Ilango, S/o Mr.V.Krishnamoorthy Plot No. 857, 89th Street					
1928	CHENNAI	Kancheepuram	SAM CHENNAI	TAMILNADU	M/s. ST JOHN FREIGHT SYSTEMS Ltd	Mr.T.Johnson	S-98, Sipcot Industrial Complex, Harbor Express Road, Tuticorin - 628017	Mr. G Selvaraj Moses, S/o Mr. Gladson, No.114A, Rajamannar Street, Tuticorin,-628008	179100000.00	DOUBTFUL	22.01.2024	EMG of 3.22 acres of land at SF No. 1278/1 and 1241/3 at Sekkarakudi Village, Srivaikundam TK	M/s Curlews Developers Private Limited
						Mrs.Anny Johnson							
						Mr. J Samuel Jeffson							
						Mr. G Selvaraj Moses		Mr. N. Thivagaran, S/o Mr. Natesan No.4/267/1, 2nd Street, Muthammal Colony, Tuticorin, -628002					
						Mr.N.Thivagaran							
						Mr.A.D.Selvakumar Samuel		Mr. A. D. Selvakumar Samuel, S/o. Aaron Duraipandian No.97G/8, Teachers Colony, 6th Street, Tuticorin -628008					
						Mr.G.Ponraj							
						Mr.K.Ilango							
						Mr.N.Palanikumar		Mr. G.Ponraj, S/o Mr.Gladson Old No.2, New No.3 G.A.Road, Chennai - 600021					
						Atlantic Shelters Pvt. Ltd.							
						Calubura Promoters Pvt. Ltd.							
						Chinaberry Builders Pvt. Ltd.		Mr.K.Ilango, S/o Mr.V.Krishnamoorthy Plot No. 857, 89th Street					



Display of information - Secured assets possessed under the SARFAESI Act, 2002													
Sl no	ZO	RO	BRANCH	STATE	BORROWER NAME	GUARANTOR NAME (WHEREVER APPLICABLE)	REGISTERED ADDRESS OF THE BORROWER	REGISTERED ADDRESS OF THE GUARANTOR(Wherever applicable)	Outstanding Amount ( In Rs)	Asset Classification	Date of Asset Classification	Details of security possessed	Name of the Title Holder of the security possessed
1929	CHENNAI	Kancheepuram	SAM CHENNAI	TAMILNADU	M/s. ST JOHN FREIGHT SYSTEMS Ltd	Mr.T.Johnson Mrs.Anny Johnson Mr. J Samuel Jeffson Mr. G Selvaraj Moses Mr.N.Thivagaran Mr.A.D.Selvakumar Samuel Mr.G.Ponraj Mr.K.Ilango Mr.N.Palanikumar Atlantic Shelters Pvt. Ltd. Calubura Promoters Pvt. Ltd. Chinaberry Builders	S-98, Sipcot Industrial Complex, Harbor Express Road, Tuticorin - 628018	Mr. G Selvaraj Moses, S/o Mr. Gladson, No.114A, Rajamannar Street, Tuticorin,-628008  Mr. N. Thivagaran, S/o Mr. Natesan No.4/267/1, 2nd Street, Muthammal Colony, Tuticorin, -628002  Mr. A. D. Selvakumar Samuel, S/o. Aaron Duraipandian No.97G/8, Teachers Colony, 6th Street, Tuticorin -628008  Mr. G.Ponraj, S/o Mr.Gladson Old No.2, New No.3 G.A.Road, Chennai - 600021  Mr.K.Ilango, S/o Mr.V.Krishnamoorthy	179100000.00	DOUBTFUL	22.01.2024	EMG of vacant land (3.80acres) at S.No.1087, 1081, 1082/1 &2, in Meelavittan Village, Tuticorin Tk	T. JOHNSON
1930	CHENNAI	Kancheepuram	SAM CHENNAI	TAMILNADU	Shree Basaveswara Sugars Ltd.	Mr A Srinivasan Mr P Neelraj Mr. S Kathiravan Mr. Rajasekar M/s Vasan Construction Co Ltd Dhanalakshmi Srinivasan Sugars Pvt Ltd	REGISTERED OFFICE: 274-C, Thuraiyur Road, Perambalur, Tamilnadu Unit: NH-218, Karjol Village, Bijapur Taluk& District, Karnataka	Mr P Neelraj, S/o Pasupathy, 274-C, Thuraiyur Road, Perambalur, TN - 621212 Mob: 9842475656  Mr. S Kathiravan , S/o Mr. A Srinivasan, 274-C, Thuraiyur Road, Perambalur, TN - 621212 Mob: 9842475656  Mr. Rajasekar, S/o Ramasamy, 159, Thuraiyur Road, Kalyan Nagar, Perambalur, TN - 621212  Mr. A Srinivasan, 274-C, Thuraiyur Road, Perambalur, TN - 621212	1078700000.00	Loss	22.01.2024	First paripassu first charge by way of mortgage of all immovable properties (land to the extent of 166 acres) and hypothecation of all movable properties, both present and future, with all the lenders	Shree Basaveswara Sugars Ltd.
1931	CHENNAI	Kancheepuram	SAM CHENNAI	TAMILNADU	Rohini Textile Industries Pvt Ltd	Mr R.Semaliappan Gounder S/o Mr Late Sri. Rasappa Gounder  R.S.Senthilkumar S/o Mr R Semaliappan Gounder (deceased)  Mrs. S.Kavitha W/o Mr R.S.Senthilkumar	No. 2, Rohini Gardens, Kangeyam Road, Tirupur	No. 2, Rohini Gardens, Kangeyam Road, Tirupur  120, Block C, Manchester Grand, mahatama gandhi Road, Avarampalayam, Coimbatore - 641006	546400000.00	DOUBTFUL	31.03.2021	Land admeasuring 1.50 Acres situated at Door No 1, SF No 98/3, Kasipalayam Road, Nallur village, Tirupur, belonging to Sri. R.S.Senthil Kumar S/o Sri.R.Semalaippan, Managing Director of the Company	Sri. R.S.Senthil Kumar

Display of information - Secured assets possessed under the SARFAESI Act, 2002													
Sl no	ZO	RO	BRANCH	STATE	BORROWER NAME	GUARANTOR NAME (WHEREVER APPLICABLE)	REGISTERED ADDRESS OF THE BORROWER	REGISTERED ADDRESS OF THE GUARANTOR(Wherever applicable)	Outstanding Amount ( In Rs)	Asset Classification	Date of Asset Classification	Details of security possessed	Name of the Title Holder of the security possessed
1932	CHENNAI	Kancheepuram	SAM CHENNAI	TAMILNADU	Rohini Textile Industries Pvt Ltd	Mr R.Semaliappan Gounder S/o Mr Late Sri. Rasappa Gounder  R.S.Senthilkumar S/o Mr R Semaliappan Gounder (deceased)  Mrs. S.Kavitha W/o Mr R.S.Senthilkumar	No. 2, Rohini Gardens, Kangeyam Road, Tirupur	No. 2, Rohini Gardens, Kangeyam Road, Tirupur  120, Block C, Manchester Grand, mahatama gandhi Road, Avarampalayam, Coimbatore - 641006	546400000.00	DOUBTFUL	31.03.2021	land and Industrial Building admeasuring 7.83 acres at S.F.No.7, Door No.2, Rogini Gardens, Kangeyam Cross Road, Tirupur, belonging to Sri.R.Semalaippan (processing unit I is situated on this property - building belongs to M/s Rohini Garments leased to M/s Rohini Textile Industry Pvt Ltd). Equitable Mortgage of 6.43 acres of landed property and residential building constructed thereon belonging to Mr.R.Semalaiappan in S.F.No: 5 & 6 Door No: 2, Kangeyam Road, Tirupur.	Mr. R. Semliappan
1933	CHENNAI	Kancheepuram	SAM CHENNAI	TAMILNADU	Rohini Textile Industries Pvt Ltd	Mr R.Semaliappan Gounder S/o Mr Late Sri. Rasappa Gounder  R.S.Senthilkumar S/o Mr R Semaliappan Gounder (deceased)  Mrs. S.Kavitha W/o Mr R.S.Senthilkumar	No. 2, Rohini Gardens, Kangeyam Road, Tirupur	No. 2, Rohini Gardens, Kangeyam Road, Tirupur  120, Block C, Manchester Grand, mahatama gandhi Road, Avarampalayam, Coimbatore - 641006	546400000.00	DOUBTFUL	31.03.2021	Land and Industrial Building at New S.F. No. 95/1B & 96/1B & 96/2A at village Indimpalayam, Sathyamangalam, Erode District	Sri. R.S.Senthil Kumar
1934	CHENNAI	Kancheepuram	SAM CHENNAI	TAMILNADU	Rohini Textile Industries Pvt Ltd	Mr R.Semaliappan Gounder S/o Mr Late Sri. Rasappa Gounder  R.S.Senthilkumar S/o Mr R Semaliappan Gounder (deceased)  Mrs. S.Kavitha W/o Mr R.S.Senthilkumar	No. 2, Rohini Gardens, Kangeyam Road, Tirupur	No. 2, Rohini Gardens, Kangeyam Road, Tirupur  120, Block C, Manchester Grand, mahatama gandhi Road, Avarampalayam, Coimbatore - 641006	546400000.00	DOUBTFUL	31.03.2021	a) S.F.No. 671,Dharapuram To Pollachi Road,Ponnapuram Village Panchayath, Dharapuram Panchayat Union & Taluk,Tirupur District. b) Survey No.843 & 671,Dharapuram To Pollachi Road,Ponnapuram Village Panchayath,Dharapuram Panchayat Union & Taluk,Tirupur District and 3 wind mills	M/s Rohini Textile Industry Pvt Ltd
1935	CHENNAI	Kancheepuram	SAM CHENNAI	TAMILNADU	Rohini Textile Industries Pvt Ltd	Mr R.Semaliappan Gounder S/o Mr Late Sri. Rasappa Gounder  R.S.Senthilkumar S/o Mr R Semaliappan Gounder (deceased)  Mrs. S.Kavitha W/o Mr R.S.Senthilkumar	No. 2, Rohini Gardens, Kangeyam Road, Tirupur	No. 2, Rohini Gardens, Kangeyam Road, Tirupur  120, Block C, Manchester Grand, mahatama gandhi Road, Avarampalayam, Coimbatore - 641006	546400000.00	DOUBTFUL	31.03.2021	S.F.Nos149/1B,162/B3,150,143,141/B2,155/1C,141/A3,140/1,146,137/1A,150 & 149/1A Thanthoni Village Panchayat, Udumalaipettai Panchayat Union & Taluk,Tirupur District and 12 Wind Mills	M/s Rohini Textile Industry Pvt Ltd
1936	CHENNAI	Kancheepuram	SAM CHENNAI	TAMILNADU	Rohini Textile Industries Pvt Ltd	Mr R.Semaliappan Gounder S/o Mr Late Sri. Rasappa Gounder  R.S.Senthilkumar S/o Mr R Semaliappan Gounder (deceased)  Mrs. S.Kavitha W/o Mr R.S.Senthilkumar	No. 2, Rohini Gardens, Kangeyam Road, Tirupur	No. 2, Rohini Gardens, Kangeyam Road, Tirupur  120, Block C, Manchester Grand, mahatama gandhi Road, Avarampalayam, Coimbatore - 641006	546400000.00	DOUBTFUL	31.03.2021	Door.No.14A,Site No. 81,S.F.No.13,Ward No.41(new),28(old) Kadir Nagar Main Street,Kangayam Road,Tirupur Minicipal Corporation & Taluk,Tirupur District.	Sri. R.S.Senthil Kumar
1937	CHENNAI	Kancheepuram	SAM CHENNAI	TAMILNADU	Rohini Textile Industries Pvt Ltd	Mr R.Semaliappan Gounder S/o Mr Late Sri. Rasappa Gounder  R.S.Senthilkumar S/o Mr R Semaliappan Gounder (deceased)  Mrs. S.Kavitha W/o Mr R.S.Senthilkumar	No. 2, Rohini Gardens, Kangeyam Road, Tirupur	No. 2, Rohini Gardens, Kangeyam Road, Tirupur  120, Block C, Manchester Grand, mahatama gandhi Road, Avarampalayam, Coimbatore - 641006	546400000.00	DOUBTFUL	31.03.2021	Door.No.14A,Site No.82,S.F.No.13,Ward No.41(new),28(old) Kadir Nagar Main Street,Kangayam Road,Tirupur Minicipal Corporation & Taluk,Tirupur District.	Sri. R.S.Senthil Kumar

Display of information - Secured assets possessed under the SARFAESI Act, 2002													
SI no	ZO	RO	BRANCH	STATE	BORROWER NAME	GUARANTOR NAME (WHEREVER APPLICABLE)	REGISTERED ADDRESS OF THE BORROWER	REGISTERED ADDRESS OF THE GUARANTOR(Wherever applicable)	Outstanding Amount ( In Rs)	Asset Classification	Date of Asset Classification	Details of security possessed	Name of the Title Holder of the security possessed
1938	CHENNAI	Kancheepuram	SAM CHENNAI	TAMILNADU	Rohini Textile Industries Pvt Ltd	Mr R.Semaliappan Gounder S/o Mr Late Sri. Rasappa Gounder  R.S.Senthilkumar S/o Mr R Semaliappan Gounder (deceased)  Mrs. S.Kavitha W/o Mr R.S.Senthilkumar	No. 2, Rohini Gardens, Kangeyam Road, Tirupur	No. 2, Rohini Gardens, Kangeyam Road, Tirupur  120, Block C, Manchester Grand, mahatama gandhi Road, Avarampalayam, Coimbatore - 641006	546400000.00	DOUBTFUL	31.03.2021	Site.No.42,43,44 & 45,S.F.No.195,Kangeya Nagar,Behing to DSK Hospital,Kangayam Road,Nallur Revenue Village,Nallur (Grade - III) Municipality,Tirupur Taluk,Tirupur District.	Sri. R.S.Senthil Kumar
1939	CHENNAI	Kancheepuram	SAM CHENNAI	TAMILNADU	Rohini Textile Industries Pvt Ltd	Mr R.Semaliappan Gounder S/o Mr Late Sri. Rasappa Gounder  R.S.Senthilkumar S/o Mr R Semaliappan Gounder (deceased)  Mrs. S.Kavitha W/o Mr R.S.Senthilkumar	No. 2, Rohini Gardens, Kangeyam Road, Tirupur	No. 2, Rohini Gardens, Kangeyam Road, Tirupur  120, Block C, Manchester Grand, mahatama gandhi Road, Avarampalayam, Coimbatore - 641006	546400000.00	DOUBTFUL	31.03.2021	Door.No.39,Site No.39,Ward No.41,S.F.No.11, Tirupur Revenue Village, Behind To D.S.K.Hospital, Iswarya Garden, Kangayam Road, Tirupur Municipal Corporation & Taluk,Tirupur District	Sri. R.S.Senthil Kumar
1940	CHENNAI	Kancheepuram	SAM CHENNAI	TAMILNADU	Rohini Textile Industries Pvt Ltd	Mr R.Semaliappan Gounder S/o Mr Late Sri. Rasappa Gounder  R.S.Senthilkumar S/o Mr R Semaliappan Gounder (deceased)  Mrs. S.Kavitha W/o Mr R.S.Senthilkumar	No. 2, Rohini Gardens, Kangeyam Road, Tirupur	No. 2, Rohini Gardens, Kangeyam Road, Tirupur  120, Block C, Manchester Grand, mahatama gandhi Road, Avarampalayam, Coimbatore - 641006	546400000.00	DOUBTFUL	31.03.2021	Door.No.79(New), 30(old) S.F. No.231 & 232, Ward NO.46(new), 28(old) T.S. No.1179/17/6 & 1180/17/6, Kangeyam cross road, Tirupur municipal corporation & Taluk, Tirupur Dt.	Mr. R Semliappan
1941	CHENNAI	Kancheepuram	SAM CHENNAI	TAMILNADU	Rohini Textile Industries Pvt Ltd	Mr R.Semaliappan Gounder S/o Mr Late Sri. Rasappa Gounder  R.S.Senthilkumar S/o Mr R Semaliappan Gounder (deceased)  Mrs. S.Kavitha W/o Mr R.S.Senthilkumar	No. 2, Rohini Gardens, Kangeyam Road, Tirupur	No. 2, Rohini Gardens, Kangeyam Road, Tirupur  120, Block C, Manchester Grand, mahatama gandhi Road, Avarampalayam, Coimbatore - 641006	546400000.00	DOUBTFUL	31.03.2021	Door No.11(new), 2 (old), S.F.No.231 & 232,Ward No,46 (new),28(old),T.S.No.1179/17/6 & 1180/17/6,Kumarasamy Layout Main Street,Kangayam Cross Road,Tirupur Minicipal corporation & Taluk,Tirupur District.	Mrs. S. Kamalam (late)
1942	CHENNAI	Tirunelveli	ARUPPUKOTTAI	TAMILNADU	PALSAMY JAISANKAR	GANESHAMMAL J	NO 1-146 SOUTH STREET KULASEKARANALLOORE,RAMASAMY NAGAR POST APK,ARUPPUKOTTAI	DNO 1/146 SOUTH STREET KULASEKARA NALLOOR,RAMASAMY NAGAR POST ARUPPUKOTTAI,ARUPPUKOTTAI-626101	404275.90	DOUBTFUL	23-12-2007	1566 sq ft land with building at Old S.No. 84/2 New S.No. 84/2D3 Present S.No.84/2D3A2, Kulasekara Nalloor Village, Aruppukottai Taluk, Virudhunagar District Owned by Mr. Palsamy Jaisankar	PALSAMY JAISANKAR
1943	CHENNAI	Tirunelveli	ARUPPUKOTTAI	TAMILNADU	GURUSAMY D	NOT APPLICABLE	2/394 2,SOUTH STREET,PULLIOORAN DISTRICT VIRUDHNAGAR,ARUPPUKOTTAI	NOT APPLICABLE	192403.00	DOUBTFUL	29-03-2010		Gurusamy D
1944	CHENNAI	Tirunelveli	ARUPPUKOTTAI	TAMILNADU	MUNIYASAMY R & M VELUTHAI	NOT APPLICABLE	WARD NO 4 UDAYANATHAPURAM,K CHETTICKULAM VIRUDHUNAGAR DIST.ARUPPUKOTTAI-626114	NOT APPLICABLE	405885.00	DOUBTFUL	30-09-2015	704 Sq.ft of land with building in Old Natham S.NO. 166/1, New Natham S.No 213.38 Patta No300 Door NO. 4/70 Udayanathapuram, Chettikulam group Village aruppu	Munniyasamy
1945	CHENNAI	Tirunelveli	ARUPPUKOTTAI	TAMILNADU	R SUBBURAJ	MAHESWARI S	DOOR NO E 32 KANJANAICKENPATTI,BYE PASS ROAD ARUPPUKOTTAI TALUK.ARUPPUKOTTAI-626101	DOOR NO E 32 KANJANAICKENPATTI,BYE PASS ROAD ARUPPUKOTTAI TALUK.ARUPPUKOTTAI-626101	491651.44	DOUBTFUL	30-09-2015	1307 Sq.ft of land with building Survey No. 20/10 , New Survey No 20/10C, Patta No. 231 New Patta No 53, Old Door No. 1/1303, New Door No. 303 Kanchanaickanpatti village, Aruppukottai Taluk, Virudhunagar District.	R SUBBURAJ

Display of information - Secured assets possessed under the SARFAESI Act, 2002													
Sl no	ZO	RO	BRANCH	STATE	BORROWER NAME	GUARANTOR NAME (WHEREVER APPLICABLE)	REGISTERED ADDRESS OF THE BORROWER	REGISTERED ADDRESS OF THE GUARANTOR(Wherever applicable)	Outstanding Amount ( In Rs)	Asset Classification	Date of Asset Classification	Details of security possessed	Name of the Title Holder of the security possessed
1946	CHENNAI	Tirunelveli	ARUPPUKOTTAI	TAMILNADU	M P SHANMUGAM	NOT APPLICABLE	74 RAMUTHEVERI STREET,DISTRICT VIRUDHNAGAR.ARUPPUKOTTAI- 626101	NOT APPLICABLE	193542.00	DOUBTFUL	23-12-2007	500 SQ FT OF LAND WITH BUILDING IN s,No 148/450 T.S No 59 Door No 30/9/53 (1) ward No C. Block No. 21, Ambalam karuthaiah Asari Street, Aruppukottai Municipality and Taluk, Virudhunagar Dt Owned by Mr M P Shanmugam Minor S. Senthilkumar And minor S.Surya	MP SHANMUGAM
1947		Tirunelveli		TAMILNADU	SURYA FASTNERS	MRS SOLAIAMMAL	471 , MADURAI ROAD DISTRICT VIRUDHNAGAR ARUPPUKOTTAI - 626101		510578.00	DOUBTFUL	23-12-2007	Factory building and vacant land wook screw at Sr. Bi 37a/4 Door No. 40, 40 (1), 42 Keela Vanmanathi, kamuthi Taluk, owned by Mrs Solaiammal	MRS SOLAIAMMAL
1948	CHENNAI	Tirunelveli	KARUNGAL	TAMILNADU	REHOBOTH SPARE PARTS prop : Mr David	VIMALA ROSINI	17/25C SBI,THUCKALAY ROAD,KARUNGAL P O K K DIST,KARUNGAL P O K K DIST	W/O.DAVID,22-59A,BLOCK22,KARUKUPAN AI,KAPPIARAI (P.O), KANYAKUMARI DISTRICT,KANYAKUMARI	8,06,677.50	DOUBTFUL	31-12-2018		Vimala Roshini
1949		Tirunelveli		TAMILNADU	SRI GOKUL TRADERS	M KANNAN	2 162 MADURAI ROAD,VILATHI KULAM ,KOVILPATTI	1/117 RAMACHANDRAPURAM,VILA THIKULAM,KOVILPATTI	1140000.00	DOUBTFUL	23-02-2008		M Kannan
1950	CHENNAI	Tirunelveli	KOVILPATTI	TAMILNADU	SELVAKUMAR S	NOT APPLICABLE	DOOR NO 51 / A MIDDLE STREET,PANDAVARMANGALAM TUTICORIN DT,PANDAVARMANGALAM TUTICORIN DT	NOT APPLICABLE	1533795.00	DOUBTFUL	30-06-2014	Land building admeasuring 2 cents with a build of 484 sq situated at survey no 214/1b door no 51A north street, Pandavarmangalam kovilpatti 626501 tuticorin revenue district kovilpatti sub registry palayamkottai registration district owned by mr vellaiyammal	Selvakumar S
1951		Tirunelveli		TAMILNADU	SEENIVASAN	Mrs S Radha	S OKRISHNATHEVAR DOOR NO 5 112 AYYANAR, COLONY SIVAKASI,KOVILPATTI		204510.00	DOUBTFUL		896 sq ft of house site situated at survey no 546-2 kalugumalai road (eastern area) Ayyanar colony, sithurajapuram panchayat, sivakasi village taluk virudhunagar district owned by Mrs S. Radha	Seenivasan
1952	CHENNAI	Tirunelveli	KOVITLPATTI	TAMILNADU	RAJESWARI TRADERS	SUBRAMANIAN.G	M/S RAJESWARI TRADERS 37/5 BHARATHI NAGAR MAIN ROAD KOVILPATTI 628501	MR G SUBRAMANIAN PROP OF M/S RAJESWARI TRADERS S/O MR S GURUSAMY NO 4/35 R V RAMAN NAGAR STREET VANARAMUTTY POST. KOVILPATTI TUTICORIN 628 501	1614281.73	DOUBTFUL	31-05-2018	The Property situated at Survey no 93/2 Hec or 1 Acre and 49 cents , Mudukkumeenadanpatti Village, Mudukkumeenadanpatti Panchayat, Kovilpatti Taluk, Thoothukudi District, kovilpatti sub Registration, Palayamkottai Registration District is bounded by	SUBRAMANIAN.G
1953		Tirunelveli		TAMILNADU	K R JEYAMEENA ENTERPRISES	1M/S K.R. Jeyameena Enterprises Proprietor Mr. R Jayabal, 100/133, Bungalow Street No.5, Kadayalur Road, Kovilpatti - 628501  1.Mr. R. Jayabal, S/o Ramraj 191 Bungalow Street IInd, Kadayalur Road Kovilpatti- 628502	1M/S K.R. Jeyameena Enterprises Proprietor Mr. R Jayabal, 100/133, Bungalow Street No.5, Kadayalur Road, Kovilpatti - 628501  1.Mr. R. Jayabal, S/o Ramraj 191 Bungalow Street IInd, Kadayalur Road Kovilpatti- 628502	Mrs. K Pappa W/O K Ramraj 191, Bungalow Street IInd Kadayalur Road, Kovilpatti - 628502	988822.00	DOUBTFUL	30-03-2020	All that piece and parcel of land situated in Palayamkottai Registration District, Kovilpatti Sub Registrar Office, Kovilpatti Municipal limit, Kovilpatti Town, Old Ward No.2, New Ward NO. 5, at Present Ward NO. 11, Bungalow 2 <sup>nd</sup> Street, Kadayalur Road,Iluppaiyurani Village Survey No. 515/181, which a total extent of 98 cents in which Plot NO . 9 an extent measuring 1390 Sq.ft., an extent of 3.18 cents, owned by K.Pappa.	MRS PAPPA
1954	CHENNAI	Tirunelveli	MARTHANDAM	TAMILNADU	BIBIN KUMAR	MRS PRIYA	MR BIBIN KUMAR R S/O RAJARETHNAM 12/46B 3 THETTA VILAI VEEDU VIRICODE POST KANYAKUMARI - 629165	MRS PRIYA W/O BIBIN KUMAR R 12/46B 3 THETTA VILAI VEEDU VIRICODE PSOT KANYAKUMAR - 629165	1979177.82	DOUBTFUL	09-06-2016	7.50 cents of land with building at Door no 12/11-46b Nalloorvillage, Nalloor Town Panchayat, Vilvancode Taluk, Kanyakumari District owned by Mr R Bibin Kumar Boundaries : North : Pathway South : Property of Mrs Gadis Gilda East : Road West : Property of Mrs Baby	Bibin KUMAR

Display of information - Secured assets possessed under the SARFAESI Act., 2002													
Sl no	ZO	RO	BRANCH	STATE	BORROWER NAME	GUARANTOR NAME (WHEREVER APPLICABLE)	REGISTERED ADDRESS OF THE BORROWER	REGISTERED ADDRESS OF THE GUARANTOR(Wherever applicable)	Outstanding Amount (In Rs)	Asset Classification	Date of Asset Classification	Details of security possessed	Name of the Title Holder of the security possessed
1955	CHENNAI	Tirunelveli	MARTHANDAM	TAMILNADU	VIJU M	2.Mrs I K Chitra W/o Vijju M 15/6A Thulasi Vilasam Veedu Palukal post Marthandam Kanyakumari District - 629170  3.Sree Latha M 15/9A Thulasi Vilasam Veedu Palukal Post Marthandam Kanayakumari District - 629170	1.Viji M S/o N Madhavan Pillai 15/94 Thulasi Vilasam Veedu Palukal post Marthandam	2.Mrs I K Chitra W/o Vijju M 15/6A Thulasi Vilasam Veedu Palukal post Marthandam Kanyakumari District - 629170  3.Sree Latha M 15/9A Thulasi Vilasam Veedu Palukal Post Marthandam Kanayakumari District - 629170	406979.99	DOUBTFUL		All that piece and parcel of the property at Virudhunagar District, Virudhunagar Registration District Rajapalayam SRO, Rajapalayam Municipal Ward No.21 T.P Mills Road Door No.94/A1 house building bounded by  East : The property belonged to Rajapalayam Rice and Oil Mill owners association West : Ramasubramanian house common wall North : East West Street South : Vacant Site belonged to Loan applicant, Ravi and his brother, Kanthakumar  Measuring East to West North side 31 ft, South side 31 ft, South to North West side 71 ft, East side 71 ft total 2201 Sq.mt 204.47 undivided half share in an extent of the site having measurements Excluding First floor RCC Building 100 square feet in Ground Floor T.S.No.14 Survey Ward G, Block No.8 Revenue Survey No.232/2 Part, 233/4 part, 234/4 part Old Door No.94 A Old Ward No.20  The property is owned by Mr.S.K Ravi	Viju M
1956		Tirunelveli	NAGERCOIL	TAMILNADU	JOSEPH RAJ G	Ms. CHRISTIN HELEN MARY THOMAS	1..Mr. JOSEPH RAJ G S/O V GREGORY 1-33A1 KAROAD KURUNTHENCODE KANYA KUMARI DIST	2..Ms. CHRISTIN HELEN MARY THOMAS W/O JOSEPH RAJ G 1-33A1 KAROAD KURUNTHENCODE KANYA KUMARI DIST	6,11,355 .52	DOUBTFUL	12-04-2023	All that piece and parcel of the property at Kanyakumari registration District, Kanyakumari Eraniel Sub Registrar Jurisdiction, 7.3/4 Cents of land comprised in Re.Sy.No.50/14 Sub Division Re.Sy.No.50/14C of Kurunthanocode Village within Eraniel Register office bounded by  East : Road West : Property of Savarimuthu North : Property of Vaikundam South : Property of Cristal Stephen  Property is owned by Mr.Joseph Raj G	Mr.Joseph Raj G
1957		Tirunelveli	NAMBUTHALAI	TAMILNADU	THEIVAKUNCHARI T	NOT APPLICABLE	Mrs R Theivakunjari W/o Mr S Ramasamy No 3/13 Ayayeraveli Village Thiruvadanai Taluk Ramanathapuram – 623 403	NOT APPLICABLE	463856.00	DOUBTFUL	25-06-2018	In Ramanathapuram Regd. District, Ramanathapuram District, Thiruvedanai Taluk, R S Managalam SRO, Keelpaniayur Group in Ayayeraveli Village ,1500 sq ft of land with building situated at Door No 3/13,Old S.No 198/2 Part, New S.No 198/14  North : Ayayeraveli kanmai East : House of kaliyammal and lane Soutb : East West Street West : House belongs to R Soundrammal	Theivakunchari T
1958		Tirunelveli	NAMBUTHALAI	TAMILNADU	SAMIDURAI	NOT APPLICABLE	Mr G Samithurai S/O Mr Ganesan Kattukudi Village Athiyur PO Nambuthalai	NOT APPLICABLE	248184.00	DOUBTFUL	13-01-2008	House site with tiled house at Door No 24 Natham s.No 230/1 new Sub Dn no 230/18 patta no 45 kattukudi vilalge owned by mr g samithurai	G Samidurai
1959		Tirunelveli	NAMBUTHALI	TAMILNADU	ARULDASS S	NOT APPLICABLE	Mr Aruldass S S/o Mr Sebastin 142,Veliakottai AR Mangalam PO Sanaveli Road Thiruvadanai - 623 538	NOT APPLICABLE	384935.02	DOUBTFUL	12-10-2012	Property is a Single Storied Residential Building with an extent of 1.625 Cents of land with building thereon at Door no: 142 , GRs No:178/3 New Survey no:178/31 Patta No:446 , Veliyakottai Village, Aranuthimangalam Group, Aranuthimangalam panchayat, Thiruvadanai Taluk, Ramanathapuram District owned by Mr. S Aruldass  Boundaries North: East West Street South: Property Belongs to Murugaiayah East: Property belongs to Ramajayam West: Property belongs to Thanislas	Aruldass S
1960		Tirunelveli	NITHIRAVILAI	TAMILNADU	MILLAT OPTICALS	2.Mrs Rosamma s W/o Mr Sadasivan 13/41 Eakarathalavilai Kuzhithurai Vilavancode Kanyakumari Pin - 629 163	1.Millat Opticals Prop Mr C Jaya millet Thurai 6-23/2 Bijupaul Complex Villarivilai, Keezhkulam Kanyakumari Dist Pin - 629 193	2.Mrs Rosamma s W/o Mr Sadasivan 13/41 Eakarathalavilai Kuzhithurai Vilavancode Kanyakumari Pin - 629 163	1055286.88	DOUBTFUL		All the piece and parcel of the property at Kanyakumari District , Marthandam Registration district, Marthandam Joint 2 Sub district, Vilavancode Taluk, Vilavancode village, comprises in Survey R.S. No 526/6 ( o S No 402), 26 cents of land with appurtenances thereon Four Boundaries: North : Road South : River East : Property of Kunamony West : property of Ramakrishnan	C Jaya Millet

Display of information - Secured assets possessed under the SARFAESI Act, 2002													
Sl no	ZO	RO	BRANCH	STATE	BORROWER NAME	GUARANTOR NAME (WHEREVER APPLICABLE)	REGISTERED ADDRESS OF THE BORROWER	REGISTERED ADDRESS OF THE GUARANTOR(Wherever applicable)	Outstanding Amount ( In Rs)	Asset Classification	Date of Asset Classification	Details of security possessed	Name of the Title Holder of the security possessed
1961	CHENNAI	Tirunelveli		TAMILNADU	BABY STORE	2.T SUDALAIMANI 43B NADAR COLONY, KEELAPATAM POST TIRUNELVELI -627351  3.P THIRUMAL NADAR S/O PERIYA PERUMAL NADAR 43-A,NADAR STREET,KEELAPATTAM POST TIRUNELVELI -627351  4.PARVATHI W/O P THIRUMAL NADAR 43-A,NADAR STREET,KEELAPATTAM POST TIRUNELVELI -627351	M/S BABY STORE PROP. T SUDALIMANI 16C, MANAKAVALAM PILLAI HOSPITAL ROAD PALAYAMKOTTAI MARKET SOUTH SIDE PALAYAMKOTTAI 627002	2.T SUDALAIMANI 43B NADAR COLONY, KEELAPATAM POST TIRUNELVELI -627351  3.P THIRUMAL NADAR S/O PERIYA PERUMAL NADAR 43-A,NADAR STREET,KEELAPATTAM POST TIRUNELVELI -627351  4.PARVATHI W/O P THIRUMAL NADAR 43-A,NADAR STREET,KEELAPATTAM POST TIRUNELVELI -627351	803174.48	DOUBTFUL	10-07-2023	Palayamkottai registration district, Palayamkottai sub Registrar Saragam, Nadukkavudaiyar Kulam village , Ayan Punjai Survey No 4/1 6 acres and 3 cents on the northern side in the middle of the land, the Plot no 74,Extent 5 cents of land situated within the following boundaries: North : Seevalaperi Road and East West Pathway East : 2nd Item South : Plot No 80 Site West : Plot No 73 Site With the measurements of East West 55 lings equal to 36.3 feet, North South 91 lings equal to 60.06 feet in toto 2180.178 feet of land with the buildings thereon with all easement rights, Door No 149 and 150,151,152 with electricity meter connections and amenities.  Item No. 2:  Palayamkottai Registration District Palayamkottai sub Registrar Saragam, Nadukkavudaiyar kulam village, Ayan Punjai Survery No . 4/1 6 acres and 3 cents on the northern side in the middle of the land, the plot no 75 with measurements of East West on the northern side 5.75 feet, on the southern side 1.5 feet north south 44 feet in Toto 159.5 feet with all amenities and the land situated with in the following boundaries: North : Seevalaperi Road East : Plot No 75 site eastern side house common wall South : Plot No 81 West : Site 1st Item	Thirumal nadar and Parvathi
		PALAYAMKOTTAI											
1962	CHENNAI	Tirunelveli		TAMILNADU	ANNE JOSEPH JEYASREE	MR M RAPHAEL AROCKIA RAJ,	MRS ANNE JOSEPH JEYASREE , W/O MR M RAPHAEL AROCKIA RAJ, 330 THIRUVANNAMALAI ROAD, SRIVILIPUTHUR , TIRUNELVELI	MR M RAPHAEL AROCKIA RAJ, S/O MR MARIA ANGEL MICHAEL,330 THIRUVANNAMALAI ROAD, SRIVILLIPUTHUR, TIRUNELVELI	2540780.00	DOUBTFUL	31-12-2019	<del>The asset is situated within the limits of 44th Ward, Tirunelveli Municipal</del> All that part and parcel of Immovable property situated within Virudhunagar Registration District, Padikasuvaithanpatti Village consisting of land area of 6160 sq ft with ready Built house with plinth area of 1152 sq ft situated at S.No 199 and 199/1 , plot no 23 and 24 Door No 5/58A, Pandian Nagar kudiruppu, Padikasuvaithanpatti Village, Srivilliputhur  Item No :1 Plot No 23 measuring 3971.50 sq ft bounded by  North - Plot No 20 East - kannttu channel South - 20 feet width public path West _ Plot No 24  Item No 2 Plot No 23 measuring 2184 sq ft bounded by North by : Plot No 21 East by : Plot no 23 South by : 20 feet width public path West by : Plot No 25	Mr M Raphael Arockia Raj,
		PALAYAMKOTTAI HIGHGROUND											
1963	CHENNAI	Tirunelveli		TAMILNADU	KULANTHAIVEL	Mrs.Parvathi ,Mr.Dhanasekaran,Mrs.T hangaraj,Mrs.Kalpana	Mr.B.Kulanthaivel (Prop of M/s..J K Garments), No.101, Mariamman Kovil Street, Rajapalayam, Virudhunagar Dt - 626117	Mrs.Parvathi w/o Ramar Thevar (legal Heir of Late Mr.P.Ramar Thevar), No.3/337A, Devar Pilayar Koil Street, Devipattinam, Sivagiri Taluk, Tirunelveli 627757 Mr.Dhanasekaran S/o Ramar Thevar (legal Heir of Late Mr.P.Ramar Thevar), No.3/337A, Devar Pilayar Koil Street, Devipattinam, Sivagiri Taluk, Tirunelveli 627757 Mr.Thangaraj S/o Ramar Thevar (legal Heir of Late Mr.P.Ramar Thevar), No.3/337A, Devar Pilayar Koil Street, Devipattinam, Sivagiri Taluk, Tirunelveli 627757 Mrs.Kalpana D/o Ramar Thevar (legal Heir of Late Mr.P.Ramar Thevar), No.3/337A, Devar Pilayar Koil Street, Devipattinam, Sivagiri Taluk, Tirunelveli	211507.00	DOUBTFUL	31-01-2023	Resident house Building in Tirunveli District, Tenkasi Registration District, in Sivagiri Taluk in sivagiri sub Registrar office , in Vasudevanallu Panchayat Union, In Viswanathaperi Part II Devipattinam village , In Devipattinam Panchayat, In Old S.No 328/ part, New S.No 1437/3, In Devar Pillayar koil street (Main Road), The Building Bearing Old Door No 3/132. New Door 3/336	Ramar Thevar
		RAJAPALAYAM											

[illegible]

Display of information - Secured assets possessed under the SARFAESI Act, 2002												
Sl no	ZO	RO	BRANCH	STATE	BORROWER NAME	GUARANTOR NAME (WHEREVER APPLICABLE)	REGISTERED ADDRESS OF THE BORROWER	REGISTERED ADDRESS OF THE GUARANTOR(Wherever applicable)	Outstanding Amount ( In Rs)	Asset Classification	Date of Asset Classification	Name of the Title Holder of the security possessed
1970	CHENNAI	Tirunelveli	SIVAKASI	TAMILNADU	PRIYADHARSHINI ENTERPRISES	Mr.R. Kumaresan, (Prop: M/s. Priyadharshini Enterprises) D.No.4/1773, Amman Nagar, Pallapatti, Sivakasi-626189, Virudhunagar Dist	M/s Priyadarshini Enterprises (Proprietor-Mr.R.Kumaresan) D.No.4/1773, Amman Nagar, Pallapatti, Sivakasi-626189, Virudhunagar Dist	Mr. R. Kumaresan, (Prop: M/s. Priyadharshini Enterprises) D.No.4/1773, Amman Nagar, Pallapatti, Sivakasi-626189, Virudhunagar Dist Mr. R. Kumaresan, (Prop: M/s. Priyadharshini Enterprises) D.No.6/754,Meenatchi Colony, Keelathiruthangal Village, Pallapatti, Sivakasi Taluk, Virudhunagar Dist- 626123 Mrs.K.Kartheeswari (Guarantor) W/o R.Kumaresan ,D.No.6/754,Meenatchi Colony, Keelathiruthangal Village, Pallapatti,Sivakasi Taluk, Virudhunagar Dist - 626123	1896185.00	DOUBTFUL	31-01-2023	All that part and parcel land admeasuring 1340 Sq.ft out of 3 acre 60 cents (Ayan Punja S.No: 1342/2 with an extent of 1 acre 5cents and S.No : 1345 with an extent of 2 acre 55 cents totally 3 acre 60 cents) at Plot No.26 with residential building constructed thereon situated in the Door No 4/1773 ,Keelathiruthangal Village, Pallapatti Panchayat,Thiruthangal Sub Registrar Virudhunagar District, with measurements, East West at Northern side 33ft, EastWest Southern Side 34 ft, North South at western side 40ft ,North South at Eastern side 40ft totally 1340 Sq.ft Bounded on, North - Plot No .27 belongs to Gopal Ramanujam vagaiyara South- Plot No.25 Purchased by Manikkaraj East- Land of Rajaram, Sethuraj West - North South 16 feet Breath Road.
												The property is owned by Mr. Kumaresan and Mrs. Kartheeswari W/o Kumaresan.
1971	CHENNAI	Tirunelveli	SIVAKASI	TAMILNADU	LATCHA PRABHU WASTE	Mr.Murugesan K, (Proprietor) 6/211 Samipuram Colony, Pallapuram, Sivakasi - 626189 Mrs.M Petchiammal, W/o Murugesan, No.6/22 New No. 6/211 Pallapatti, Sivakasi - 626189.	M/s Latcha Prabu Waste Paper Company, 6/211 Samipuram Colony, Pallapuram, Sivakasi - 626189	Mr.Murugesan K, (Proprietor) 6/211 Samipuram Colony, Pallapuram, Sivakasi - 626189 Mrs.M Petchiammal, W/o Murugesan, No.6/22 New No. 6/211 Pallapatti, Sivakasi - 626189.	601890.00	DOUBTFUL	31-08-2023	The residential building bearing door No.6/212B with an extent of 560.55 sq.feet out of 4 ½ cents out of total larger extent of 3 acres 39 cents at S.No.1463/1 (before sub division Ayan Punja S.No.1463) at Keelathiruthangal Village, With measurements, East West at northern side : 21 ¼ feet, East West at southern side : 22 feet, North South at Western side : 25 ½ feet, North South at Eastern side : 25 ¾ feet totalling 560.55 sq.feet. Bounded on, East : 15 feet breadth north south pathway West : House of Neerathilinga Thevar S/o Ponnaiah and his wife Kamalammal South : 15 feet east west pathway and land of Paramasivam North : 15 feet east west pathway At Keelathiruthangal Village, Pallapatti Panchayat, Thiruthangal Sub Registrar, Virudhunagar District Registrar owned by M Petchiammal.
1972	CHENNAI	Tirunelveli	SIVAKASI	TAMILNADU	JOTHI ENGINEERING WORKS	NOT APPLICABLE	M/s Jothi Engineering Works, Propriatrix: Mrs. V Deivajothi Mangaleswari, D.No.61/A2K5, Radhakrishnan Colony, Thiruthangal - 626130, Sivakasi Taluk, Virudhunagar District	NOT APPLICABLE	1093536.00	DOUBTFUL	31-01-2023	All that part and parcel of land to an extent of 9600 sq.ft in Virudhunagar District, Thiruthangal Sub Registration District, Virudhunagar Taluk, Anaikootam Village, Ayan Punja S.No.162/2A - 0.14.0 Hectares 34.58 cents, S.No.162/2B - 0.11.5 Hectare 28.40 cents, S.No.163/1A 0.46.5 Hectare 1 Acre 14.85 cents, S.No.163/2A 0.39.0 Hectare 96.33 cents totalling 2 Acres 74.16 cents which is subdivided into plots with roads in the layout by the name of "Rajmuneeswaran Nagar", in which plot nos 7,8,9,10 owned by Mr. B Venkatesh.
												Boundaries: North : Land in survey No.162/1 South : Plot No.11 East : Plot Nos 13,14,15,16 owned by Mr. B Venkatesh West : 20 feet width North South Road  Measuring East West on the Northern side 60 feet, Southern side 60 feet, South North on the Western side 160 feet Easter side 160 feet totalling 9600 sq.ft (22.03 cents, 892.20 sq.meter). The property lies in Anaikootam panchayat in Sivakasi Panchayat union.



Sl no	ZO	RO	BRANCH	STATE	BORROWER NAME	GUARANTOR NAME (WHEREVER APPLICABLE)	REGISTERED ADDRESS OF THE BORROWER	REGISTERED ADDRESS OF THE GUARANTOR(Wherever applicable)	Outstanding Amount ( In Rs)	Asset Classification	Date of Asset Classification	Details of security possessed	Name of the Title Holder of the security possessed
1973	CHENNAI	Tirunelveli	SIVAKASI	TAMILNADU	P IRUDHAYARAJ	Mr.P. Irudhayaraj , S/o Pitchai, D.No 180, SPM Street, Pachaiyapuram, Ramalingapuram, Thayilpatti, Sivakasi, Virudhunagar Dist-626128  Mrs. I. Kasiammal, W/o Irudhayaraj,  D.No.3/33 P, Kattanatseval, Thayilpatti, Sivakasi -626128  Mrs. I. Kasiammal, W/o Irudhayaraj,  D.No 180, SPM Street, Pachaiyapuram, Ramalingapuram, Thayilpatti, Sivakasi, Virudhunagar Dist-626128	Mr.P. Irudhayaraj , S/o Pitchai, D.No.3/33P, Kattanatseval, Thayilpatti, Sivakasi-626128	Mr.P. Irudhayaraj , S/o Pitchai, D.No 180, SPM Street, Pachaiyapuram, Ramalingapuram, Thayilpatti, Sivakasi, Virudhunagar Dist-626128  Mrs. I. Kasiammal, W/o Irudhayaraj, D.No.3/33 P, Kattanatseval, Thayilpatti, Sivakasi -626128  Mrs. I. Kasiammal, W/o Irudhayaraj, D.No 180, SPM Street, Pachaiyapuram, Ramalingapuram, Thayilpatti, Sivakasi, Virudhunagar Dist-626128	1185592.00	DOUBTFUL	31-01-2023	All that part and parcel of the land admeasuring 1005 sq ft with residential building constructed thereon situated in Door no 3/33b , Natham s. No 282/2N (new) 282/2 (old) spm street, patchiyapuram, Thayilpatti village and panchayat, vembakottai union, sivakasi sub district and taluk, vidrudhunagar district	P IRUDHAYARAJ
1974	CHENNAI	Tirunelveli	TENKASI	TAMILNADU	ANAND ANDREWS	NOT APPLICABLE	1.Mr.S.Anand Andrews s/o Suriya Narayanan No. 14, Kothanda Pillai Street Sainatha Puram, Vellore,	NOT APPLICABLE	1881009.14	DOUBTFUL	05-09-2022	All that part and parcel of property at tenkasi dt tenkasi registration dt pavoorchatram sro tenkasi taluk, kulasekarapatti village block no 10 ayan punjai survey no 362a hectare 1.83.5 in which western side of the middle portion site measuring east west o southern side 52 feet east west on northern side 53 feet south north on western side 67 feet south north eastern side 66 feet to an extent of 3491.25 square feet which is equivalent to 324.35 sq metre05-09-2022	Anand Andrews
1975	CHENNAI	Tirunelveli	THIRUTHANGAL	TAMILNADU	KRISHNKUMAR S R	S RAVINDRAN	S KRISHNAKUMAR, S/O R RAVINDRAN, NO 2/876 D N G O COLONY, SIVAKASI -626124.	S RAVINDRAN, S/O SHENBAGAKUTTI NADAR, NO 2/876 D NG O COLONY, SIVAKASI -626124	826926.00	DOUBTFUL	29-12-2023	The house site extending East West 42 feet on the North, East West 40 feet on the South, Norh South 18 feet on West , North South 18 feet on the East totally 7838 Sq.ft v= 82 Sq.yard lies on the Southern side of 5829 Sq ft ouu of 285 cents which lies on the Northern Side of 1 acre 71 cents in Ayan Punja Survey No. 836/1 divided into house site plots of which a house is thereon Building bearing Door No. 2/876 D, New survey No.836 /1A having common pathway and car rack rights in Rengabazhia Nagar, Thiruthangal Village, Sengamalanatchiarpuram Panchayat, Sivakasi Panchayat Union, Thiruthangal Sub Registration district and Virudhunagar Registration District, within the following boundaries  West:10f width North South Common Pathway East: Property of Audior Sivahapandiyan North: Land Purchased by Kamsarajan Souh:15 ft Width East West Common Road	S Ravindran
1976	CHENNAI	Tirunelveli	THIRUTHANGAL	TAMILNADU	AMBIRAJ	Mrs A Gokila w/o Ambiraj No230 National colony Sivakasi 626123	Mr R Ambiraj s/o Ramaiah, No 30 National colony,Sivakasi 626123	Mrs A Gokila w/o Ambiraj No230 National colony Sivakasi	698757.59	DOUBTFUL	01-08-2023	The house site with building thereon extending to east west 54.5 feet on the north,54.5 feet on the south, south north 35 feet on the west, 35 feet on the east totally 1907.5 Sq feet = 177.28 Sq.metre lies on the northern side of 18.13/16 cents out of the total extent of 1 acre 24 cents lies in Survey No.666/1A divided into house site plots having common pathway and cart track rights in Sivakasi Village,as per Town Survey lies in Ward C Block 7 T.S.No 98 Supplemental Town Survey No 100/2, Ward C Block 16 in Gnanagiri Road,Sivakasi Town within Sivakasi Municipal Limits,Sivakasi Sub Registration District and Virudhunagar Registration District is bound by:-  North - Land of K.A.P.A.Balakrishna Nadar East - Property by Chellammal from K.S.S.P.Periakaruppa Nadar and brothers vagairah South - Land sold to P.K.S.Deivendran West - 30 feet width south north road	Ambiraj R

Display of information - Secured assets possessed under the SARFAESI Act, 2002													
Sl no	ZO	RO	BRANCH	STATE	BORROWER NAME	GUARANTOR NAME (WHEREVER APPLICABLE)	REGISTERED ADDRESS OF THE BORROWER	REGISTERED ADDRESS OF THE GUARANTOR(Wherever applicable)	Outstanding Amount ( In Rs)	Asset Classification	Date of Asset Classification	Details of security possessed	Name of the Title Holder of the security possessed
1977	CHENNAI	Tirunelveli			J V ENTERPRISES	NOT APPLICABLE	1.M/S J V Enterprises Prop: Mrs A Jeyasutha H No 54/A/1 Nadar Palanichamy Street Thiruthangal - 626130	NOT APPLICABLE	960528.00	DOUBTFUL	11-05-2022	All that part and parcel of the land with residential building constructed thereon with measurement extending to East West 6 ¾ feet on the North , 6 ¾ feet on the South, South North 34 feet on the West, 34 feet on the East totally 229 ½ sq feet    21.33 sq metre out of 60 ¼ cent which lies on the total extent of 2 acre 41 cents lies in Ayan Punja Survey No 1220 divided into house site plots having common pathway and cart track rights in Ward No 12 Na Pa Street,    Thiruthangal Town within Thiruthangal 3rd grade Municipal limits, Thiruthangal Sub Registration district and Virudhunagar Registration district is bound by  South: Land sold by K P Sundarappa Nadar West: House and vacant site of Solaichamy and second item of property North : 13 feet width East West Street East: House of P Thangamaniammal  All that part and parcel of the land with residential building constructed thereon with measurement extending    to East West 19 ½ feet on the North , 19 ½ feet on the South South North 13 ¾ feet on the West, 13 ¾ feet on the East totally 268.125    sq feet - 24.92 sq metre out of 60 ¼ cents, which lies on the total extent of 2 acre 41 cents lies in Ayan Punja Survey No 1220 divided into house site plots having common pathway and cart track rights in ward no 12 Na Pa Street, Thiruthangal Town, within Thiruthangal , 3rd grade Municipal limits, Thiruthangal sub Registration district and Virudhunagar Registration district is bound by West : Land of Chandran East : 1st Item of property South : Land sold by K P Sundarappa nadar	P Anandaraj
1978			THIRUTHANGAL									House Property at T S Ward No 9 Block No 8 773 puttтарathi Amman kovil Street, owned by Mr S. Nambi.	
1979	CHENNAI	Tirunelveli	TIRUNELVELI		MUTHU KRISHNAN	2.Mrs.M.Kalaiponni W/o R.Muthukrishnan 97D/13/1, Vedathri Nagar III Cross St, Tirunelveli Town, Tirunelveli - 627 006	1.Mr.R.Muthukrishnan S/o S.Ramanathan 97D/13/1, Vedathri Nagar III Cross St, Tirunelveli Town, Tirunelveli - 627 006	2.Mrs.M.Kalaiponni W/o R.Muthukrishnan 97D/13/1, Vedathri Nagar III Cross St, Tirunelveli Town, Tirunelveli - 627 006	1041156.00	DOUBTFUL	28-02-2023	Palayamkottai Registration District, Melapalayam sub-Registrar Saragam, Palayamkottai Taluk, previously Kulavanigarapuram Village, Ayan Punja 337/2 at present Tirunelveli Corporation, Melapalayam Zone, Ward No.30, Pillaiyar Koil Street, TS Ward No.4, Block 8, Ts No.643/2 situated at northern side with an extent of 45 feet on east-west at northern side and 41.6 feet at southern side and 23.9 feet on south-north at eastern side and 17 feet at western side and thus a total area of 886 sq.ft which is equivalent to 2 cents which contains new concrete house building which has been built facing eastern direction with all rights pertaining to the house. The property is owned by Mr R Muthukrishnan.  Boundaries : North : Vacant Site in T.S.No.643/1 Pt South : Achutharaman Property East : House Property of V.Ramraj & Pathway West : Canal leading to vaikkal	Muthu KRISHNAN
1980	CHENNAI	Tirunelveli	TIRUNELVELI		RAMRAJ	Mrs. R. Bagavathi, W/o V. Ramraj, 142, Agraharam Street, Kurichi, Kulavanigapuram Village, Melapalayam, Tirunelveli - 627 005	Mr. V. Ramraj, S/o Velu Thevar, 142, Agraharam Street, Kurichi, Kulavanigapuram Village, Melapalayam, Tirunelveli - 627 005.	Mrs. R. Bagavathi, W/o V. Ramraj, 142, Agraharam Street, Kurichi, Kulavanigapuram Village, Melapalayam, Tirunelveli - 627 005	1455747.00	DOUBTFUL	28-02-2023	1322.67 sq.ft of land with house building thereon at Door No.4/4, old S.no.337/2, T.S.No.643/2, T.S.Ward No.4, Block No.8 of Kulavanigarapuram Village, Agraharam Street (Pillaiyar Koil Street), Kurichi, Melapalayam, Palayamkottai Taluk, Tirunelveli District owned by Mr. V Ramraj.  Boundaries: North : Lands at TS No.643/1 South : Land of Achutharaman East : House building of Pandaram West : Land of Achutharaman & Pathway	Bagavathi & Ramraj
1981	CHENNAI	Tirunelveli	TIRUNELVELI		R BAGAVATHI	RAMRAJ	Mrs. R. Bagavathi, W/o V. Ramraj, 142, Agraharam Street, Kurichi, Kulavanigapuram Village, Melapalayam, Tirunelveli - 627 005	Mrs. R. Bagavathi, W/o V. Ramraj, 142, Agraharam Street, Kurichi, Kulavanigapuram Village, Melapalayam, Tirunelveli - 627 005	2001234.00	DOUBTFUL	03-03-2023	1782.24 Sq.ft of Land with Residential Building in Survey No.337/2, Corporation Ward No.30, T.S.Ward No.4, T.S.No.643/2, Block No.8, Pillayar Kovil Street, Main Road (Western Area), Kurichi Area, Kulavanigapuram Village, Palayamkottai Taluk, Melapalayam Sub - Registrar Saragam, Palayamkottai Registration District owned by Mrs.R.Bagavathi & Mr.V.Ramraj Boundaries : North : Plot of Achutharaman South : Plot of Achutharaman East : Agraharam Street West : South North Channel	R BAGAVATHI

[illegible]

Display of information - Secured assets possessed under the SARFAESI Act, 2002													
Sl no	ZO	RO	BRANCH	STATE	BORROWER NAME	GUARANTOR NAME (WHEREVER APPLICABLE)	REGISTERED ADDRESS OF THE BORROWER	REGISTERED ADDRESS OF THE GUARANTOR(Wherever applicable)	Outstanding Amount ( In Rs)	Asset Classification	Date of Asset Classification	Details of security possessed	Name of the Title Holder of the security possessed
1987	CHENNAI	Tirunelveli			PAPPA	2.Mrs MANIAMMAL P WO PAPPA 2B 19 MAIN ROAD VADAKARAI-627812	1.Mr V PAPPA S/O VELUSAMY NO 2 SEEVALAPERI KULATHU STREET, VADAKARAI KILPIDAGAI VILLAGE, SHENCOTTAH TALUK-627812	2.Mrs MANIAMMAL P WO PAPPA 2B 19 MAIN ROAD VADAKARAI-627812	135830.11	DOUBTFUL	16-05-2023	Tenkasi Registration District , with in Panpozhi Sub Registrar's Jurisdiction in Shencottai Taluk in Vadakarai Keezhpidagai Town Panchayat limits in ward No 7 (old No 10) in vadakaraikelpidagai Village the site in a triangle shape having an extent of 5.51 cents ie 2401.55 sq. ft (230.10 sq mtr) of land on the northern end of the western end of the Ayan punja land bearing Re survey No 76/23= 26 cents previously 63 ½ cents of land being the eastern half of 1 acre and 27 cents which is remaining after deducting the on cent of land on the western end of the eastern half of Ayan Punja land bearing Survey no 76/2 - 1.25 acres and the building bearing no 9/1 constructed thereon with electric fitting etc with all the present buildings and superstructures and the buildings and superstructures to be put up there on East : South - North Common Street West: Main Road and building belonging to Raja Mohamed North : Main Road South : Site belonging to Maharaja pillai and others  Property is owned by Mr. V PAPPA	Pappa
		VADAKARAI											
1988	CHENNAI	Tirunelveli			PATHIRAKALI	LATE MR V SAKTHIVEL (REPRESENTED BY LEGAL HEIR), DOOR NO 1/3499, ( PANDIAN NAGAR, VIRUDHUNAGAR 626001 MR PANDISELVI (LEGAL HEIR OF MR V SAKTHIVEL), d/O MR V SAKTHIVEL, DOOR NO 1/3499 PANDIAN NAGAR VIRUDHUNAGAR - 626001 MR PANDIA RAJAN (LEGAL HEIR OF MR V SAKTHIVEL) S/O MR V SAKTHIVEL, DOOR NO 1/3499, PANDIAN NAGAR, VIRUDHUNAGAR- 626001.	MRS G PATHRAKALI (BORROWER AND LEGAL HEIR OF MR V SAKTHIVEL) DOOR NO 1/3499 PANDIAN NAGAR , VIRUDHUNAGAR 626001	LATE MR V SAKTHIVEL (REPRESENTED BY LEGAL HEIR), DOOR NO 1/3499, ( PANDIAN NAGAR, VIRUDHUNAGAR 626001 MR PANDISELVI (LEGAL HEIR OF MR V SAKTHIVEL), d/O MR V SAKTHIVEL, DOOR NO 1/3499 PANDIAN NAGAR VIRUDHUNAGAR - 626001 MR PANDIA RAJAN (LEGAL HEIR OF MR V SAKTHIVEL) S/O MR V SAKTHIVEL, DOOR NO 1/3499, PANDIAN NAGAR, VIRUDHUNAGAR- 626001.	962944.00	DOUBTFUL	14-02-2023	874.687 sq ft(81.260sqm) of land with residential building at Door no 1/3499 patta no 27-33, old Survey No 15/2 (New Survey No 15/2A1D), rosaliipatti Village and panchayat, Virudhunagar Panchayat Union and District owned by Mr. V Sakthivel. Boundaries: North - The land of Sankaran Chettiayar South - 15 feet width common path way West - 15 feet width common path way East - The land of Mariammal	Sakthivel
		VIRUDHUNAGAR											
1989	CHENNAI	Tirunelveli			MUTHUKRISHNAN	NOT APPLICABLE	MR M MUTHU KRISHNAN, S/O MR S MUTHAIAH KONAR, 3/198 YADHAVAR STREET, SETHUNARAYANAPURAM -626 132, SRIVILLIPUTHUR TK	NOT APPLICABLE	585215.00	DOUBTFUL	30-04-2011	House property at Door no 3/198 new Natham S.No 1681/16 Natham Patta no 1877 Yadhavar st, Sethunarayanapuram, Srivilliputhur taluk owned by Mr M MuthuKrishnan	Muthukrishnan
		WATRAP											
1990	CHENNAI	Tiruppur	Erode Periyar Nagar	TAMILNADU	1.Mr S Saravanan 2. Ms.V.Geetha	NA	42,P.P.Garden,E.P.B.Nagar,Ver appanchatram Erode - 638 004.	NA	1126000.00	DOUBTFUL	28.09.2023	Residential House of Door No.42 in PP garden on a land of an extent of 1050Sq.Ft in Site.No,42(part) & 43(part), E.P.B.Nagar,Ward No.15,R.S.No.320/1,Periyasemur Village, Erode	Mr S Saravanan

Display of information - Secured assets possessed under the SARFAESI Act, 2002													
Sl no	ZO	RO	BRANCH	STATE	BORROWER NAME	GUARANTOR NAME (WHEREVER APPLICABLE)	REGISTERED ADDRESS OF THE BORROWER	REGISTERED ADDRESS OF THE GUARANTOR(Wherever applicable)	Outstanding Amount ( In Rs)	Asset Classification	Date of Asset Classification	Details of security possessed	Name of the Title Holder of the security possessed
1991	CHENNAI	Tiruppur	Tiruppur Kuimaran Road	TAMILNADU	GM Impex Private Limited Directors:-  1.Mr.R.Suresh Kumar 2.Ms.S.Sangamidhira	Mr.R.Rathinasamy	Registered Office:-  No.10/11, Level 6, Regus Business Centre Nagpur Ltd, Dr.Radhakrishnan Salai, Mylapore, Chennai - 600 004 Administrative office:-  No.1-B, Kurinji Nagar Extension, Sheriff Colony, Dharapuram Road, Tiruppur - 641 604  Director's address:-  No.51, Amarjothi Pattatharasiamman Nagar, Rakkiyapalayam, Surianallur, Tiruppur - 641 006	No.51, Amarjothi Pattatharasiamman Nagar, Rakkiyapalayam, Surianallur, Tiruppur - 641 006	22648000.00	DOUBTFUL	27.07.2023	Property no.1:- residential House building at Door No.X, S.F.No.220/3, New T S no.34, Block No.5. T S Ward No"N" Old T S No:281/3A, Ward no:42, Kurinji Nagar cross street, Sheriff colony, Tiruppur admwasuring an extent of 3325 Sq Ft land. Property No.2:- Vacant site at old S.F.No.143, New SF No.226/1, 226/2 and Site No's. 212,213,214,227,228 & 229 admeasuring 11970 Sq Ft situated iat Indian G.N.Garden, Ganapathy Palayam Road, Sivanmalai village, Tirupur. Property No.3:- Vacant site of SF No.61/1, 58/5, 57/2 & 56/1, Site No.98 & 99 admeasuring 6072 Sq.Ft situated at Guruvayurappan Nagar, Near Gobi Pirivu, Padiyur, Tirupur Property No.4:- Land and Godown building at old S.F.No.665/2B, new S.F.No.655/29 admeasuring 2197 Sq.Ft situated at Door No.4/46, Indira Nagar, Palladam road, Veerapandi, Tiruppur. Property No.5:- Land and residential building at S.F.No.624/1,2&5, Site No.51, ward No.7 admeasuring 2400 Sq.Ft sitauted at Door No.624, Amarjyothi Pattathuarasiamman gardens, 3rd cross street, Rakkiapalayam, Tirupur	Property No.1- Mr.R.Suresh Kumar & Ms.S.Sangamidhira Property No.2,3 &5 -Mr.R.Suresh Kumar Property No.4- Mr.R.Rathinasamy
1992		Tiruppur	Punjai Puliampatti	TAMILNADU	L.Subramaniam	1.Mrs.S.Jayakodi 2.Mr.A.Prakash	Address (1):-  No 7/753, Nehru Nagar, Nallur Village, Punjai Puliampatti, Sathyamangalam (TK), Erode (DT) - 638459 Address(2):-  No 1/1014, Nehru Nagar, Nallur Village, Punjai Puliampatti, Sathyamangalam (TK), Erode (DT) - 638459	Address (1):-  No 7/753, Nehru Nagar, Nallur Village, Punjai Puliampatti, Sathyamangalam (TK), Erode (DT) - 638459  Address(2):-  No 1/1014, Nehru Nagar, Nallur Village, Punjai Puliampatti, Sathyamangalam (TK), Erode (DT) - 638459	2456000.00	DOUBTFUL	27.12.2023	Land & Building is located at Site No.18, Door No.1/1014, Nehru Nagar, R.S.F.No.305/1,0ldS.F No.285, Nallur Village, Sathyamalgalam Taluk Erode	L.Subramaniam
1993		Tiruppur	Tirupur SSI	TAMILNADU	1.Ms.N Vimala  2.Mr.M.Nagarajan	NA	Address (1):-  25, 5th Street, Thiruvalluvar Nagar, Tirupur- 641 603 Address(2):-  D. No. 41, Murugananthapuram, 2nd Cross Street, 60 feet Road, Tirupur - 641 602	NA	584000.00	Loss	22.08.2023	land of an extent of 2955 ½ sq.ft. and residential building constructed therein bearing D.No. 5/553A in SF no. 2 Thottipalayam VillageTirupur Taluk	Ms.N Vimala

Display of information - Secured assets possessed under the SARFAESI Act, 2002													
Sl no	ZO	RO	BRANCH	STATE	BORROWER NAME	GUARANTOR NAME (WHEREVER APPLICABLE)	REGISTERED ADDRESS OF THE BORROWER	REGISTERED ADDRESS OF THE GUARANTOR(Wherever applicable)	Outstanding Amount ( In Rs)	Asset Classification	Date of Asset Classification	Details of security possessed	Name of the Title Holder of the security possessed
1994	CHENNAI	Tiruppur	Tirupur SSI	TAMILNADU	ALLWIN TRADER and Murugaiya	Mrs. M. Jenitha	Address (1):-  No.18 SV Colony, 2nd Street, PN road, Tirupur-641 602 Address(2):-  D. No. 7/272 E, Guruvayurappan Nagar, Boyampalayam East, Sirupooluvapatti Tirupur-641 602	D. No. 7/272 E, Guruvayurappan Nagar, Boyampalayam East, Sirupooluvapatti Tirupur-641 602	956000.00	DOUBTFUL	01.05.2023	Land of 1555 sq ft (or) 3.56 cents with RCC residential building thereon having area of 1655 Sq Ft. bearing door No7/222E with Ground Floor and First floor in Site No 30 and 31, Sri Guruvaurapan Nagar, Neruperichal, Tiruppur	Murugaiya
1995		Tiruppur	Bhavani	TAMILNADU	J.Malliga Legal Heirs of Deceased borrower Ms.J.Malliga: 1.Mr.J.Ramesh Kumar 2.Mrs.S.Tamil Selvi 3.Mrs.K.Sumathi 4.Mrs.J Suguna	NA	1.Mr.J.Ramesh Kumar - Erodekarar Thottam, Kuttipalayam, Vairamangalam Post, Bhavani Tk, Erode Dt- 638312  2.Mrs.S.Tamil Selvi - D.No.39, S.K.Nagar, Seelanaickenpatty Post, Salem-636201.  3.Mrs.K.Sumathi - 43, Krishnamoorthi Thottam, Opp to Meenatchi Thirumana Mandapam,Karungalpalayam, Erode-638003.  4.Mrs.J Suguna - Door No.3, Namakkal Metal Mart, Bazaar Street, Namakkal- 637001.	NA	5846000.00	DOUBTFUL	24.09.2023	Commercial Shop in Site No. 15, Marappalam Road - 2, Brahmanna Chinna Agraharam Village, Erode	J.Malliga
1996	CHENNAI	Tiruppur	Palladam	TAMILNADU	1.Mr.R.Malarvannan 2. Ms.M.Shanmugapriya M	Ms.K.Nithya	Address (1):-  Door No. 1/330, Lakshmi mill, NGR Colony, K Ayyampalayam, Palladam, Tirupur District- 641662 Address(2):-  No.1/287, Pallakadu Thottam, KSN Puram Post, Tirupur-641 662	Address (1):-  37, Ram Nagar, West Palladam, Kosavampalayam Road,Palladam-641 664 Address(2):-  No.108, Chinniya Gounder Street, West Palladam, Palladam - 641664	1589000.00	DOUBTFUL	29.08.2023	RCC residential building on land of an extent of 1485 Sq.Ft in S.F.No.237/1B part,NGR Colony, K.Ayyampalaym village, Palladam taluk	Mr.R.Malarvannan
1997		CHENNAI	Tiruppur	Peruntholuvu	TAMILNADU	1.Mr. Murugan S 2. Mrs.M.Gowri	NA	Door No.: 1/22 Thennampalayam, 3 <sup>rd</sup> Street, Palladam Road, Tirupur - 641 048	NA	1793000.00	DOUBTFUL	31.03.2018	RCC incomplete building and AC Sheet building in land with an extent of1303 sq ft in Site No.: 11 west part SF No.: 1, sri venkateswara nagar, kandiyancoil raod area Peruntholuvu Tiruppur

Display of information - Secured assets possessed under the SARFAESI Act, 2002													
SI no	ZO	RO	BRANCH	STATE	BORROWER NAME	GUARANTOR NAME (WHEREVER APPLICABLE)	REGISTERED ADDRESS OF THE BORROWER	REGISTERED ADDRESS OF THE GUARANTOR(Wherever applicable)	Outstanding Amount ( In Rs)	Asset Classification	Date of Asset Classification	Details of security possessed	Name of the Title Holder of the security possessed
1998	CHENNAI	Tiruppur	Bhavani	TAMILNADU	Sri Kumaran Agencies and Electrical Works	Mr.A. Mailsamy	Address (1):-  368, Mettur Main Road, Bhavani, Bhavani Taluk, Erode District.  Address(2):-  Sankaragoundanpalayam, Bhavani -A Village, Bhavani Taluk, Erode District	Address (1):-  368, Mettur Main Road, Bhavani, Bhavani Taluk, Erode District.  Address(2):-  Sankaragoundanpalayam, Bhavani -A Village, Bhavani Taluk, Erode District	595000.00	DOUBTFUL	31.12.2023	2181.5 Sq . Feet vacant land in R.SF.No.68/11, SF.No.198/B3, 197/A1, Sangaragoundanpalayam, Bhavani Village, Thottipalaym Panchayat, Bhavani Taluk, Erode	Mr.A. Mailsamy
1999		Tiruppur	Dharapuram	TAMILNADU	1.Mr. Anandhan C 2.Mrs. Deivathal	Mr. Rathinakumar	Door No.15/9, Thoppampatti,Thoppampatti Post Dharapuram-638657	9, School Street Kottamuthupalayam Dharapuram-638657	969000.00	DOUBTFUL	01.04.2023	Property having RCC roof Ground & First floor residential building of 6970 Sq.Ft in sub division R.S.F.No.276/6A,R.S.F.No.276/6,old.S.F.No.471/1 Dharapuram Taluk , Thoppampatti Village ,Tirupur	Mr. Anandhan C
2000		Tiruppur	Gobichettipalaym	TAMILNADU	M/s Sri Chellandiamman Fibres Proprietrix: Mrs.T.Saraswathi	NA	2-142, Ayalur, Semmandampalayam, Gobichettipalayam, Erode 638453	NA	2486000.00	DOUBTFUL	21.09.2023	Proprty of 0.90 Acre land situated at Semandapalayam New S.F.No.304/3, now New S.F.no.304/3A1A, Aayalur Village, Erode	Mrs.T.Saraswathi
2001		Tiruppur	Tirupur SSI	TAMILNADU	M/s Rohith Garments Proprietor: Mr.R.Mathiyalagan	1.Mr.I.V.Senthil Nathan 2.Mr.R Karthik 3.Mrs. Aruna	Unit I:-  N1124/8A, 112/8B, Thottipalayam Village, Ganga Nagar Main Road, Near Boyampalayam Pirivu, Tiruppur- 641602  Unit II:-  1124/9B, 1124/9C, Thottipalayam Village, Ganga Nagar Main Road, Near Boyampalayam Pirivu, Tiruppur - 641602  Address (2):-  No 5, Sastri Nagar, 1st Street, near SP office, Angeripalayam Road, Tiruppur - 641 603  Proprietor's address:-  2/1, Muthumanikam Compound, Kandhasamy Layout, 1st Street, Near Sakthi Theatre Road, Tiruppur - 641602	1.Mr.I.V.Senthil Nathan - No.4, Subaramaniyar Street, Ramanathapuram, Coimbatore - 641045  2.Mr.R Karthik - No.37, Sakthi Theatre Road, Picham Palayam Pudur, Tiruppur - 641 602  3.Mrs. Aruna - No.2/1, Muthumanikam Compound, Kandhasamy Layout, 1st Street, Near Sakthi Theatre Road, Tiruppur - 641602	41098000.00	DOUBTFUL	10.10.2023	Vacant land measuring 0.83 acres in SF.No.322/2A in Kuruchi village, Madukkarai Taluk, Coimbatore	Mr.I.V.Senthil Nathan
2002		Tiruppur	Talavadi	TAMILNADU	M/s S S Traders Proprietor: Mr. Siddamallappa	NA	6/532, Matta Street, Gumatapuram, Talavadi(via), Sathy, Erode - 638 461	NA	1208000.00	DOUBTFUL	17.03.2023	A.C. Shect Roof Temporary Shed on a land of extent of 25920 Sq.Ft.located in Old S.F.No.227, NewS.F.No.623/1AI, Gumatapuram, Off Thalavadi toSathy Main Road.Thalavadi, Thalavadi Village & Panchayat. Thalavadi Taluk & Erode District -638 461.	Mr. Siddamallappa
2003	CHENNAI	Tiruppur	Gobichettipalaym	TAMILNADU	M/s K V GOMATHI RICE MILL Proprietor: Mrs K V Gomathi	Mr Vellingiri	D No.1/292, Main road, kannakkampalaym, village, kallipatti via gobichettipalaym Erode	D No.1/292, Main road, kannakkampalaym, village, kallipatti via gobichettipalaym Erode	3154000.00	DOUBTFUL	04.04.2023	0.50 acre of land in R.S. No: 115/4 Kanakkampalaaym Village Gopichettipalayam Taluk Erode	Mrs K V Gomathi

Display of information - Secured assets possessed under the SARFAESI Act, 2002													
Sl no	ZO	RO	BRANCH	STATE	BORROWER NAME	GUARANTOR NAME (WHEREVER APPLICABLE)	REGISTERED ADDRESS OF THE BORROWER	REGISTERED ADDRESS OF THE GUARANTOR(Wherever applicable)	Outstanding Amount ( In Rs)	Asset Classification	Date of Asset Classification	Details of security possessed	Name of the Title Holder of the security possessed
2004	CHENNAI	Tiruppur	Palladam	TAMILNADU	NITHYA K	Mr. K Subramani	Address (1):-  37, Ram Nagar, West Palladam,Kosavampalayam Road,Palladam-641 664 .  Address(2):-  No.108, Chinniya Gounder Street, West Palladam, Palladam-641664	Address (1):-  37, Ram Nagar, West Palladam,Kosavampalayam Road,Palladam-641 664 .  Address(2):-  No.108, Chinniya Gounder Street, West Palladam, Palladam-641664	341000.00	DOUBTFUL	29.05.2023	Residential House located at Door No. 1/ 311, S.F No.155/16, K N Puram, Semmipalayam Village, Semmipalayam Panchayath, Palladam Taluk, Tiruppur-641662 stands in the name of Mrs.Nithya, Extent of Property 1190 Sq ft.	Mrs. Nithya
2005		Tiruppur	Palladam	TAMILNADU	NITHYA TRADERS	1.Ms. K Nithya 2.Mr. K Subramani	37, Ram Nagar, West Palladam,Kosavampalayam Road,Palladam-641 664	Address (1):-  37, Ram Nagar, West Palladam,Kosavampalayam Road,Palladam-641 664 .  Address(2):-  No.108, Chinniya Gounder Street, West Palladam, Palladam-641664	5755000.00	DOUBTFUL	29.05.2023	Vacant land of an extent of 2400 Sq. Ft in Site No. 35 Annanagar Palladam	Mrs. Nithya
2006	CHENNAI	Tiruppur	Tiruppur Kuimaran Road	TAMILNADU	1.Mr.Arunkumar.M 2.Mr.Mohanraj	Mrs.Suji M	Address (1):-  133, Periyar Colony, Anupparpalayam, Tiruppur - 641 652 Address(2):-  Flat No. B-7, Ground Floor, Sai Sowkya Apartment, Anooba Garden, Vanjipalaym (Avinashi-Managalam Raod), Pudupalaym, Tirupur - 641 663  Address(3):-  D.No.640/39b, Premier Enclave, Boyampalaym, Tirupur - 641 602 Address(4):-  H9, Periyar Colony, 1st Street, Anupparpalayam, Tiruppur - 641 652	630/30a Premier Enclave, Boyampalaym, Tiruppur 641 602	1331000.00	DOUBTFUL	30.06.2021	The RCC roof apartment building at S.F.No.505, new sub div S.F.No.505/1B, D.No.B7, Flat No.B-7, Ground floor, Utra (B) Block, Anooba Garden, Sai Soukhya Apartments, Pudupalayam,Avinashi to Mangalam main road, nearer to Spring Mountain Public school, Pudupalayam, Avinashi Taluk, Tirupur .	Mr.Arunkumar.M



Display of information - Secured assets possessed under the SARFAESI Act, 2002														
Sl no	ZO	RO	BRANCH	STATE	BORROWER NAME	GUARANTOR NAME (WHEREVER APPLICABLE)	REGISTERED ADDRESS OF THE BORROWER	REGISTERED ADDRESS OF THE GUARANTOR(Wherever applicable)	Outstanding Amount ( In Rs)	Asset Classification	Date of Asset Classification	Details of security possessed	Name of the Title Holder of the security possessed	
2007	CHENNAI	Tiruppur	UMFB Erode	TAMILNADU	Jerome J	Leema J	Address (1):-  48/92, L G G S Colony 2, Kollam Palayam, Erode Railway Colony, Erode - 638 002  Address(2):-  259B, Ashok Nagar, Jaycees School Road, Yoga Centre Building, Moolapalayam, Erode - 638 002  Address(3):-  Door No: 337/11, Sri Sakthi Garden, 46-Pudur Village & Panchayat, Erode - 638 002	Address (1):-  48/92, L G G S Colony 2, Kollam Palayam, Erode Railway Colony, Erode - 638 002  Address(2):-  259B, Ashok Nagar, Jaycees School Road, Yoga Centre Building, Moolapalayam, Erode - 638 002  Address(3):-  Door No: 337/11, Sri Sakthi Garden, 46-Pudur Village & Panchayat, Erode - 638 002	2728000.00	Loss	28.09.2022	land with GF RCC roof residential building situated in Door No.337/11, Plot No.12, New R.S.F.No.40/1, Old R.S.F.No.320B, Sri Sakthi Garden, 46-Pudur village & Panchayt, Erode taluk, Avalpoonduari SRO, Erode	Jerome J	
2008		Tiruppur	Tiruppur Mangalam Road	TAMILNADU	M/s Chanel Creation	1.Mr.N.Sekar  2.Mrs.S.Vidhya Rani	Address (1):-  S.F. No. 48, Mangalam Road, Opp. Hare Rama Hare Krishna Nagar, Andipalayam, Tirupur 641 687 Address(2):-  2/593 Hare Rama Hare Krishna Nagar, Andipalayam, Managalam Road, Tirupur 641 687.	2/593 Hare Rama Hare Krishna Nagar, Andipalayam, Managalam Road, Tirupur 641 687.	3400000.00	DOUBTFUL	31.01.2022	Property no.1:- land measuring 3200 Sq. ft. in entirety and residential building constructed therein bearing D. No. 2/593B (Asst No. 2048) in SF. No. 82 , Andipalayam Village, Tirupur.  Property No.2:- land measuring 10827 sq. ft. (or) 1005.86 Sq. meter in entirety and building constructed therein of an area of 7440 sq. ft. and portico of 465 sq. ft. in SF No. 48, Andipalayam Village, Tirupur	Property No.1- Mrs. S. Vidya Rani.  Property No.2 - Mr.Sekar	
2009		CHENNAI	Tiruppur	Mugasianumanpalli	TAMILNADU	Sri Bannari Amman Blue Metals Proprietorix: Mrs.Rajamani G	1.Mr.P.Ganesan  2.Mr.G.Sreedhar	No 13/68, Near Kariyakali Amman Koil, Parenjavazhi (Post), Kangeyam, Tiruppur - 638 701	No 13/68, Near Kariyakali Amman Koil, Parenjavazhi (Post), Kangeyam, Tiruppur - 638 701	4391000.00	DOUBTFUL	01.03.2023	The property consists of Agri land & Tin sheet roof building situated in RS No.1301/B, 1301/2, 1301/3, 555/1A, Sanankadu, Periyakadu, near Rajamani thottam & Kariyakali amman kovil, Naal road, (Old Parancheravazhi) village, Parancheravazhi panchayat, Kangeyam Taluk, Tiruppur	Mrs.Rajamani G
2010		CHENNAI	Tiruppur	P N Road	TAMILNADU	Ramesh P	Mrs.Ramya.R	Address (1):-  28, Monicka Compound, Veerapandi Pirivu, Tiruppur- 641 607 Address(2):-  D.No: 2/824, Karupparayasamy Nagar, Site No 14, Ganapathypalayam village & panchayat, Palladam Taluk, Tiruppur District - 641 605	Address (1):-  28, Monicka Compound, Veerapandi Pirivu, Tiruppur- 641 607 Address(2):-  D.No: 2/824, Karupparayasamy Nagar, Site No 14, Ganapathypalayam village & panchayat, Palladam Taluk, Tiruppur District - 641 605	810000.00	Loss	10.06.2023	The property consists of an extent of 2,152 ½ Sq.ft (or) 199.97 Sq.mtrs of land and the building constructed thereon in site No. 14, Ganapathypalayam Village, Palladam Taluk, Tiruppur.	Ramesh P

Display of information - Secured assets possessed under the SARFAESI Act, 2002													
Sl no	ZO	RO	BRANCH	STATE	BORROWER NAME	GUARANTOR NAME (WHEREVER APPLICABLE)	REGISTERED ADDRESS OF THE BORROWER	REGISTERED ADDRESS OF THE GUARANTOR(Wherever applicable)	Outstanding Amount ( In Rs)	Asset Classification	Date of Asset Classification	Details of security possessed	Name of the Title Holder of the security possessed
2011	CHENNAI	Tiruppur	Tiruppur Mangalam Road	TAMILNADU	M/s. Newmax Exports, Propreitor: Mr.N.Gurusamy	Mr.R.Natarajan	Address (1):-  No.7(1), Therku Thottam, 5th Street Extension, Karuvampalayam, Tiruppur - 641 604.  Address(2):-  No.54, Siva Apartment, S.R. Nagar South, Mangalam Road, Tiruppur - 641 004. Address (3):-  2/70, Sikkilivaluvu Thottam, Pattatharasi Amman Kovil Street, Kulathur, Coimbatore South, Venkitapuram, Coimbatore - 641 062.	Address(1):-  No.54, Siva Apartment, S.R. Nagar South, Mangalam Road, Tiruppur - 641 004. Address (2):-  2/70, Sikkilivaluvu Thottam, Pattatharasi Amman Kovil Street, Kulathur, Coimbatore South, Venkitapuram, Coimbatore - 641 062.	4612000.00	DOUBTFUL	23.05.2022	Property no.1:- In Tiruppur Registration District, Tiruppur Joint I Sub-Registration District, Tiruppur South Taluk, in Andipalayam Village, in SF No. 76 lands measuring 3.40.0 hectares at Rs. 14.19 or 8.40 acres in this, northern side land in the eastern part of land admeasuring 1.90 acres and SF No.79/2 lands measuring 0.04.0 hectares at Rs. 0.03 or 0.10 acres of land thus total extent of 2.00 acres of land in this a layout has been formed and the layout name is "Annamalayarin Sakthi Nagar" the Site No. 21 . Thus the total extent of 3050 Sq Ft. (or) 283.35 Sq.Mtr. of land.  Property No.2:- total lands measuring 4418 sq.ft. of land in New SF No. 917/7 & 8, Neelambur Village, Aathinarayanapuram, Palladam, Tiruppur.	Property No.1- Mr.N.Gurusamy Property No.2 - Mr.Natarajan
2012		CHENNAI	WHITES ROAD CHENNAI	ASHOK NAGAR, CHENNAI	TAMILNADU	JYOTHI PRAKASH A C	NOT APPLICABLE	No. 440A, F No. S-1,V-Tech Arokhya Apartments, Mambakkam Main Road,Sithalapakkam, Chennai - 600126	NOT APPLICABLE	1663000.00	DOUBTFUL	31.03.2018	All that piece and parcel of vacant land bearing Plot No 183, Thiruverkadu Co-operative Nagar comprised in new Survey No 28/3A part of Noombal Village measuring extent of 415 sq ft undivided share out of 1800 sq ft together with Flat No S-1 in the Second Floor to the measuring 895 sq ft covered car park in slot No S1
2013	CHENNAI	WHITES ROAD CHENNAI	ASHOK NAGAR, CHENNAI	TAMILNADU	IFN SAVIKSOH LLP	. Mr. Lakshmi Narayanan Murthy & 2. Mr. S Senthil Kumar	1 <sup>st</sup> Floor No. 45/16 Anna Main Road, MGR Nagar, Chennai - 600078.	1. Mr. Lakshmi Narayanan Murthy,S/o Shri. Lakshmi Narayanan, No. F6, Reddamma Apts,47, Arcot Road, Virugambakkam, Chennai - 600 092 2. Mr. S Senthil Kumar,S/o Shri. Suruli,5118, H Block, 12th Main road, Anna Nagar,Chennai - 600 040	14849630.00	DOUBTFUL	06-04-2023	Residential property located at Plot No. 98A, Villa No. 98A, Ramapuram Road, "Lake View Garden layout", (Now known as Town & Country ) comprised in S.No. 1317/2B part Situated at Sriperumbudur Taluk, Kanchipuram Dist.	Shri. Lakshmi Narayana Murthy & Mrs.Poornima Moorthy
2014		CHENNAI	WHITES ROAD CHENNAI	CHENGALPATTU - II	TAMILNADU	GNANA SEKARAN K	Mr J Loganathan	16 Bus Stand road Thirukkazhukundram 603109 Kancheepuram District	No 198, Malai Poonga Street Mettu Street Chengalpattu 603002, Kancheepuram	3246317.00	LOSS	24-08-2016	All that piece and parcel of house site plot measuring an extent of 2443sqft or 227sq meter comprised in Grama Natham Old survey No.135/1 and New Survey No 186/13 Bearing Old Patta NO 101 situated in Azhagu Samudiram Village Thirukkazhukundram Taluk Kancheepuram District lying within the Registration District of Chengalpattu and Sub Registration District of Thirukkazhukundram
2015	CHENNAI	WHITES ROAD CHENNAI	CHEN - KOYAMBEDU	TAMILNADU	A SARAVAPRABHU	NOT APPLICABLE	S/O R AMBALAVANAN SF-3 ,TYPE-4 , VASANTHA APARTMENTS 100 FEET BYPASS ROAD VELACHERY CHENNAI-42 TAMIL NADU -600042	NOT APPLICABLE	1715000.00	DOUBTFUL	27-07-2021	All the piece and parcel of flat bearing NO GF2 having a plinth area 7775sq ft Ground floor together with an undivided share of land admeasuring 390 Sq ft out of 2520Sq ft in plot NO 6 comprised in old S Nos 172/1Part and 172/2 Part , Patta NO 6403 as per Pattanew survey No.172/30 ,computer Patta No6403 , as per computer New Survey No.172/1A1D situated at Old Village Nos.100,88,23 New village No.20 , Pammal Village , Balaji Nagar , Alandur Taluk , Kancheepuram District	Mr. A SARAVANA PRABHU
2016		CHENNAI	WHITES ROAD CHENNAI	CHEN - KOYAMBEDU	TAMILNADU	SVM FLOWER SHOP	Mrs M Meenakshi	Mr V Murugan,S/o Virumandi Devar,No.9 A Thiruvalluvar Salai,Muniappa Nagar,Nerkundram,Chennai - 600 107	No.9A, Thiruvalluvar Salai,Muniappa Nagar,Nerkundram,Chennai - 600107	1211561.00	DOUBTFUL	31-03-2021	All that piece and portion of service Shop No F/D-92, Flower Market in Koyambedu Wholesale Market Complex, Known as Kamarajar Flower Market, Koyambedu, Chennai-600 106 and lans measuring an extent of of 183.88 sq ft together with building thereon , comprised in T S No 2 Part, Block No 65 of Koyambedu Village, Aminjikarai Taluk, Chennai District
2017	CHENNAI	WHITES ROAD CHENNAI	CHENGALPATTU - II	TAMILNADU	BALAKRISHNA IYYER K	NOT APPLICABLE	NO 187/1 TKM ROAD, ALAPAKKAM VILLAGE, VALLAM, CHENGALPATTU 603001	NOT APPLICABLE	1928000.00	DOUBTFUL	31-03-2021	Vacant Land belonging to BALAKRISHNA IYYER K (Owner of the Property), situated at PLOT NO 134 IN LAYOUT RAMYA RENG COMPRISED IN S. NO 38/3, VILLAGE NO 144, MELAVALAM VILLAGE, MADURANTAKAMTALUK, KANCHEEPURAM DISTRICT-603306 and bounded by East PLOT NO 135, West PLOT NO 133, North 23 FEET ROAD, South PLOT NO 145 extent 1000 sq.ft	BALAKRISHNA IYYER K

Display of information - Secured assets possessed under the SARFAESI Act, 2002													
Sl no	ZO	RO	BRANCH	STATE	BORROWER NAME	GUARANTOR NAME (WHEREVER APPLICABLE)	REGISTERED ADDRESS OF THE BORROWER	REGISTERED ADDRESS OF THE GUARANTOR(Wherever applicable)	Outstanding Amount ( In Rs)	Asset Classification	Date of Asset Classification	Details of security possessed	Name of the Title Holder of the security possessed
2018	CHENNAI			TAMILNADU	BARANI KRISHNAN M	NOT APPLICABLE	NO 38 MULLAI FLATS,NSC BOSE ROAD, ULLAGARAM, PUZHUTHIVAKKAM, CHENNAI-600091	NOT APPLICABLE	1667000.00	DOUBTFUL	31-12-2017	All that piece and parcel of residential property located at Flat no F3, I Floor, Vasantha Flats, Plot No 5, 4 <sup>th</sup> street, Sri Mahalakshmi Nagar Extension, Madipakkam, Chennai 600091. UDS of 475 Sq. Ft out of 2590 Sq. Ft North by : Vacant lands South by : Plot no 6b East by : 20 feet wide road West by: Vacant land	BARANI KRISHNAN M
		WHITES ROAD CHENNAI	CHENNAI-MADIPAKKAM										
2019	CHENNAI	WHITES ROAD CHENNAI		TAMILNADU	R MANIKANDAN	NOT APPLICABLE	ANNAI INDRA STREET, PUTHIRANKOTTAI POST AND VILLAGE CHEYYUR TALUKCHENGALPATTU DISTRICT, PIN: 603401	NOT APPLICABLE	665000.00	LOSS	07-10-2022	All that piece and parcel of Residential Land and Building situated at Chengalpattu District, Cheyyur Taluk, V.No 38,Puthirankottai Village and within the Sub registration District of Acharapakkam under Grama Natham Patta No 14 Dry S.No 102/9B to an extent of 5450 Sq.Ft(0500 Sq.Meter) together with House building	R MANIKANDAN
2020	CHENNAI	WHITES ROAD CHENNAI		TAMILNADU	ANTONY RAJ K	NOT APPLICABLE	113/114 E BLOCK SRI NARAYANI APTS,,J.S NAGAR UTHUKUDU, WALAJABAD,KANCHEEPURAM DISTRICT,TAMILNADU 631605	NOT APPLICABLE	700000.00	DOUBTFUL	29.06.2019	UDS of 434 sq ft, all that piece and parcel of land bearing Plot no 113 & 114 Measuring to and extent of 3600sqft in DTCP approved layout No 9/2004 named J S Nagar comprised in survey no 628/4 situated at old no 112 new no 92 Uthukkadu Village, Walajabad Panchayat Union, Kancheepuram District North by: Plot No 96 & 97 South by: J.S Nagar 1ST MAIN ROAD East by: Plot no 115 West by: Plot No 112And building thereon (Residential apartment bearing Flat no E, first Floor, plinth area 744sqft) and lying within the registration Sub district of Walajabad.	J S Nagar
2021	CHENNAI	WHITES ROAD CHENNAI		TAMILNADU	MENAKA SANKAR	NOT APPLICABLE	No 15, Vivekanandar Street,Kandanchavadi, Chennai 600 096	NOT APPLICABLE	5060000.00	DOUBTFUL	28-07-2023	Residential land and building belonging to Mrs k Menaka situated at survey No 225/35 Old Survey NO 225/2A, Plot No 172A & 172B, Vivekanandar Street, Perungudi Village, Sholinganallur Taluk, Chennai - 600096 extent 1008 Sq ft and bounded on the East by house belonging to Bharathi, West by Remaining portion of land belonging to E Punniakoti, Parthasarathi and Vijayakumar, North by house belonging toPerumal Chettiar & Kumarasamy, South by 20 Feet Road,	Mrs k Menaka
2022	CHENNAI	WHITES ROAD CHENNAI		TAMILNADU	Raj Engineering	NOT APPLICABLE	No. 142 Parandur Road Parandur Village and Post, Kancheepuram-631552	NOT APPLICABLE	17500000.00	DOUBTFUL	24.05.2023	All that piece and parcel of land measuring 011.0 cents (4796 sq ft) in comprised in S No 796/6,0.07 cents, comprised in S no 796/7 (3052 sq ft),0.19cents (6540 sq ft) comprised in S no 796/8, (as per patta S no 796/8B), and 0.06cents (2616 sq ft) comprised in S no 903/1 ( as per patta No S No 903/1B) total 0.39 cents, 17004 Sq feet at no 142 PARANTHUR VILLAGE ,Kancheepuram Taluk & Kancheepuram District with building constructed thereon and being bounded on the:On the North by : land Sy no 796 On the South by : Remaining extent in Sy no 903/1 owned by vendor On the East by : Parts of land S no 903/2 On the West by : Land in S no 907	Mr. M Rajkumar
2023	CHENNAI	WHITES ROAD CHENNAI		TAMILNADU	SIVAKUMAR M	NOT APPLICABLE	No C9,Abhinayam Phase I,DABC Apartment,Shakthi Nagar,2nd Avenue,Nolambur,Chennai-95	NOT APPLICABLE	2674000.00	DOUBTFUL	28-01-2021	S No.196,197/2 & 3,Flat No.F2A,Nolambur,Ambattur Tk,Chennai-95	SIVAKUMAR M
2024	CHENNAI	WHITES ROAD CHENNAI		TAMILNADU	SAGAYA ANAND JOSEPH VICTO	NOT APPLICABLE	Flat FI, It Floor, Rajni's New lifeApartments, # 15 & 16, Arcot Road,Porur, Chennai – 602 104	NOT APPLICABLE	1657000.00	DOUBTFUL	29-10-2019	Flat FI, It Floor, Rajni's New lifeApartments, # 15 & 16, Arcot Road,Porur, Chennai – 602 104	SAGAYA ANAND JOSEPH VICTO
2025	CHENNAI	WHITES ROAD CHENNAI		TAMILNADU	SHERLEY JOSEPH	NOT APPLICABLE	Flat No.G1 (as per construction agreement andMemorandum of agreement Flat No.G1 'VVS Sri Kumaran Apartments', Plot.No.38, T.K.Pani Street, Periyar Nagar, Nesapakkam, Chennai – 600078.	NOT APPLICABLE	4223000.00	LOSS	31-12-2018	Flat.No.G2 (as per cosstruction agreement and memorandum of agreement Flat.No.G1)(East facing Middle portion), Ground floor, Sri Kumaran Apartment, Plot.No.38, T.K.Pani Street, Perlyar Nagar, Nesapakkam, Chennai - 600 092.	SHERLEY JOSEPH
2026	CHENNAI	WHITES ROAD CHENNAI		TAMILNADU	VELMURUGAN V	NOT APPLICABLE	B6, FRIST FLOOR,ASHWIN'S GAYATRI APARTMENT, NO.34 ANJANEYAR KOVIL STREET,EAST TAMBARAM, CHENNAI-600059, Tamil Nadu- 631303	NOT APPLICABLE	4907000.00	DOUBTFUL	29-07-2023	All that piece and parcel of Flat. No. 04B, in the Fourth floor, Block A-3 Olympia Grande Apartments, measuring 1178 sq. ft.and car parking at basement floor together with 327.22 sq. ft UDS of land out of 6.36 Acres , in survey No.32,33/2,36,37,38/2,33/1 and 39/4B,and new town survey Nos.2,4/1,4/2,5/1,5/2,6/1A,6/1B,6/1C,6/1D,8/1,22/1,23/1, and 24/1, at Block No 15, Ward No A, GST road covered by latest TSLR No 348/1420,403/1420,2943/10,46633/10,4664/10 and 4665/10, situated at ISSA Pallavaram Village in Tambaram Taluk, Kancheepuram District within the Registration District of Chennai and Sub Registration District of Pallavaram	VELMURUGAN V

Display of information - Secured assets possessed under the SARFAESI Act, 2002													
Sl no	ZO	RO	BRANCH	STATE	BORROWER NAME	GUARANTOR NAME (WHEREVER APPLICABLE)	REGISTERED ADDRESS OF THE BORROWER	REGISTERED ADDRESS OF THE GUARANTOR(Wherever applicable)	Outstanding Amount ( In Rs)	Asset Classification	Date of Asset Classification	Details of security possessed	Name of the Title Holder of the security possessed
2027	CHENNAI	WHITES ROAD CHENNAI	ALANDUR	TAMILNADU	SHAJI SHANMUGAM	NOT APPLICABLE	5/1A JAMUNABAI STREET,SEMBIAM,CHENNAI	NOT APPLICABLE	2535000.00	DOUBTFUL	07-02-2024	All that piece and parcel of residential property. Land measuring 3960Sq.Ft and the building having ground floor +1 floors with 1 residential unit. Located at S.No 692/2 B1A & 692/2B1B Plot No.257 &258, Sai Baba Nagar, Narayanapuram, Pallikaranai, Chennai - 600 100 with boundaries North by: 20 Feet Road,South by: Plot no. 269 & 270,East by: Plot no. 256,West by: Plot no. 259	T S SHAJI
2028		WHITES ROAD CHENNAI	MADIPAKKAM	TAMILNADU	CHANDRA BASKAR	NOT APPLICABLE	NO.1,VALLAL PARI NAGAR,15 TH STREET,PALLIKARANAI,CHENNAI	NOT APPLICABLE	3698000.00	DOUBTFUL	31-03-2016	All that piece and parcel of residential property located atNEW S.NO.1/, Flat Flat no.F-2, I floor, Plot No.1. S.No.399/2B-, Vallal Pari Nagar, 15th Street, Pallikaranai, Chennai 600 UDS 369 SQ.FT OUT OF 1921 SQ.FT Boundaries: North by Vacant Land South by Plot No.2 East by 20 Feet Road West BY Vacant Land with s.no.399/2A	CHANDRA BASKAR
2029	CHENNAI	WHITES ROAD CHENNAI	MADIPAKKAM	TAMILNADU	VIJAYA BASKAR	NOT APPLICABLE	NO.1,VALLAL PARI NAGAR,15 TH STREET,PALLIKARANAI,CHENNAI	NOT APPLICABLE	3828000.00	DOUBTFUL	31-03-2016	All that piece and parcel of residential property located atNEW S.NO.1/, Flat Flat no.S-2, II floor, Plot No.1. S.No.399/2B-, Vallal Pari Nagar, 15th Street, Pallikaranai, Chennai 600 UDS 369 SQ.FT OUT OF 1921 SQ.FT Boundaries: North by Vacant Land South by Plot No.2 East by 20 Feet Road West BY Vacant Land with s.no.399/2A	VIJAYA BASKAR
2030		WHITES ROAD CHENNAI	TAMBARAM 1	TAMILNADU	GREEN TRENDZ PROP.SUDHAKAR	SADAIYAPPAN	S.No.51/2,Door No.204,Bajanai koil ,Street,Melakpttaiyur ,Village,Vandalur ,Tk,Chengalpet	S.No.51/2,Door No.204,Bajanai koil ,Street,Melakpttaiyur ,Village,Vandalur ,Tk,Chengalpet	1650000.00	DOUBTFUL	28-05-2021	Residential property at S.No.51/2,Door No.204, Bajanai koil Street,Melakottaiyur Village,Vandalur Tk,Chengalpet Dt	SADAIYAPPAN
2031	CHENNAI	WHITES ROAD CHENNAI	HASTHINAPURAM	TAMILNADU	T.KISHORE KUMAR	NOT APPLICABLE	1.) Flat no 53, 2 <sup>ND</sup> FLOOR, PLOT NO 5B,KUMARAN AVENUE, ADHANOOR VILLAGE,KUNDRATHUR TALUK, KANCHEEPURAM, TN 603202	NOT APPLICABLE	3273000.00	DOUBTFUL	11-09-2023	Flat bearing No 53, Second floor in KUMARAN AVENUE admeasuring 665 Sq.ft Super Plinth area inclusive of common area together with car parking and 265 Sq.ft undivided share of land out of total extent of 2255 Sqft comprised in plot no 5B, Adhanoor Village, Sriperambudur Taluk, Kancheepuram district comprised in S No 55/22, 55/25, 55/26A, 55/26B, 55/24	T.KISHORE KUMAR
2032		WHITES ROAD CHENNAI	CHENNAI-INDRA NAGAR	TAMILNADU	LALITHA D	NOT APPLICABLE	E/75, 2 <sup>ND</sup> CROSS STREET, THIRUVALLUVAR NAGAR, THIRUVANMIYUR, CHENNAI - 600041	NOT APPLICABLE	1572000.00	DOUBTFUL	31-01-2018	Plot No.38, S. No. 199/10 situated in Ground Floor, Sri Mookambika Nagar, Parameswaramangalam Village, Cheyyur Taluk, Kancheepuram Distrcit - 600302	LALITHA D
2033	CHENNAI	WHITES ROAD CHENNAI	KODAMBAKKAM 2	TAMILNADU	SHENBAGALAKSHMI	NOT APPLICABLE	18, Alamelupuram, Lakshmiapuram Extension II, Mudichur Road, West Tambaram, Chennai 600045	NOT APPLICABLE	988000.00	Loss	18-11-2017	Land and building bearing Flat no:F1, First floor, having plot no:529, Sri Ganapathy Nagar colony, Vengadamanagalam, Chennai 600048	SHENBAGALAKSHMI
2034		WHITES ROAD CHENNAI	Perungudi 2	TAMILNADU	MENAKA K	NOT APPLICABLE	No 15, Vivekananda Street,Kandanchavadi,CHENNAI -600096, Tamil Nadu	NOT APPLICABLE	1856000.00	DOUBTFUL	27-12-2022	All that part and parcel of the property consisting of Residential land and building belonging to Mrs K Menaka situated at survey No 225/35. Old Survey No 225/2A, Plot No 172A & 172B, Vivekanandar Street, Perungudi Village, Sholinganalur Taluk, Chennai 600096 extent 1008 Sq ft	MENAKA K
2035	DELHI	DELHI SOUTH	ARB DELHI	DELHI	S S ENGINEER'S & CONSULTANT	Anil Kumar Saini	1.HOUSE NO 317 TOFFA COLONY, SULTANPUR MANDI ROAD NEW DELHI 110030 2.FLAT NO. 804, 8TH FLOOR, CAT-HIG, GANGA BLOCK-6, SECTOR D, POCKET 6, VASANT KUNJ, NEW DELHI 110070 3.PLOT NO 16, GALI NO 01, OPP. SHEETLA MATA MANDIR, NEAR GANDHI SPRING, GURUGRAM 122001 4.PLOT NO A 202 , SECTOR 122, DIST. GAUTAMBUDDHA NAGAR, NOIDA	1.HOUSE NO 317 TOFFA COLONY, SULTANPUR MANDI ROAD NEW DELHI 110030 2.FLAT NO. 804, 8TH FLOOR, CAT-HIG, GANGA BLOCK-6, SECTOR D, POCKET 6, VASANT KUNJ, NEW DELHI 110070	11324801.17	Doubtful	31-04-2021	Vacant Residential Plot, part of Khasra No 00132, Killa no. 188, Near plot no 22 of sector 135, Village Wazidpur, Pargana Dadri, sector 130, Tehsil & Distt. Gautam Buddha Nagar, UP	Poonam Saini

Display of information - Secured assets possessed under the SARFAESI Act, 2002

[illegible]

Display of information - Secured assets possessed under the SARFAESI Act, 2002													
Sl no	ZO	RO	BRANCH	STATE	BORROWER NAME	GUARANTOR NAME (WHEREVER APPLICABLE)	REGISTERED ADDRESS OF THE BORROWER	REGISTERED ADDRESS OF THE GUARANTOR(Wherever applicable)	Outstanding Amount ( In Rs)	Asset Classification	Date of Asset Classification	Details of security possessed	Name of the Title Holder of the security possessed
2040	DELHI	DELHI SOUTH	ARB DELHI	DELHI	P R FASTNERS PRIVATE LIM	1.Mr Sanjay Verma 2.Mr. Vijender Verma 3.Mrs. Sangeeta Verma 4.Mrs. Bindu Verma	M/S P R Fasteners Pvt Ltd Plot on Khewat No. 3878/3504, Khata No.5299 Khasra No.4667/218, Siwana Mauja, Surat Nagar, Gurgaon - 122001 (Haryana)	Guarantor: 1.Mr Sanjay Verma H No.739, New ITM University Sector 23A, Gurgaon - 122001 (Haryana) 2.Mr. Vijender Verma H No. 24/25B, Apna Enclave, New Railway Road Gurgaon - 122001 (Haryana) 3.Mrs. Sangeeta Verma W/o Sanjay Verma H No. 739, New ITM University Sector 23A, Gurgaon - 122001 (Haryana) 4.Mrs. Bindu Verma W/o Vijender Verma H No.24/25B, Apna Enclave, New Railway Road Gurgoan - 122001 (Haryana)	171872540.00	Doubtful	04-07-2016	1.Land and Building at Khewat No. 3878/3504, Khata No. 5299, Khasra No. 4667/218, (0-14-0),7 Biswa Siwana Mauja,Shivana Surat nagar, Mauza Gurgaon,Tehsil &Distt.Gurgaon -122001, Haryana admeasuring 1059 Sq Yards 2. Land & Building on Khasra No-7677/6329, Khevat No.3495/4863 kila no.219, 219/4, Vaka Siwana, Mauza Gurgaon, Tekchand colony, Daulatabad Road, Rajendra Park, Gurgaon (Industrial Land), admeasuring 901 Sq Yds. 3. Land & Building at Plot No. 21 & 22, part of khasra No. 816 min, khata no. 004, balaji industrial estate, village mahukheraganj, tehsil kashipur, dist. Udham Singh Nager, Ultrakhand,admeasuring 2700 Sqmts. 4.Land & Building situated on Plot No.739-P, Sector 23-23 A, DLF, Regency Park 2, Gurgaon, Haryana admeasuring 297 Sqmts	VIJENDER VERMA AND SANJAY VERMA
2041	DELHI	DELHI SOUTH	ARB DELHI	DELHI	ASHCON INFRASTRUCTURE INC	NOT APPLICABLE	1. M/S. ASHCON INFRASTRUCTURES INC. 318, ANSAL SUSHANT TOWER, SECTOR-56, GURGAON, HARYANA-122011 2. Mr. Yash Sekhawat, D-171, Sushant Lok - 1, Gurgaon, Haryana - 122002	NOT APPLICABLE	83823080.90	Doubtful	29-07-2017	1. OFFICE SPACE - 311, 3RD FLOOR, TOWER A, SPAZEDGE, SECTOR 47, SOHNA RD, GURGAON, 122011 2. SHOP NO 1, 3RD FLOOR, BLOCK-H, PALAM CENTRAL, PALAM VIHAR, GURGAON	YASH SEKHAWAT
2042	DELHI	DELHI SOUTH	ARB DELHI	DELHI	Diamond Jewel Corporation	1. Mr.Manoj Soni 2. Mrs Suman Soni 3. M/s Jesus Developers Pvt Ltd (Mortgagor) 4. M/s Aanandam Ornaments Pvt Ltd	M/s Diamond Jewel Corporation Represented by its Partners Mr.Manoj Soni & Mrs.Suman Soni. 2728/23, Beadonpura, Karol Bagh, New Delhi-110005	1. Mr.Manoj Soni 5909, Block No.3, Block-4, Dev Nagar, Karol Bagh, New Delhi-110005  2. Mrs Suman Soni 5909, Gali No.3, Block No.4, Dev Nagar, Karol Bagh, New Delhi-110005  3. M/s Jesus Developers Pvt Ltd (Mortgagor) 5784, Gali No.2. Ground Floor, Block-5, Dev Nagar, Near Khalsa College, Karol Bagh, New Delhi-110005  4. M/s Aanandam Ornaments Pvt Ltd 2439/10, Main Ajmal Khan Road, Beadonpura, Karol Bagh, New Delhi-110005	323420554.00	Doubtful	20-11-2014	Ground Floor Commercial Shops (Without Roof Rights), Portions bearing Pvt Nos 8,9,10 on property bearing Municipal No 2728, Ward No. XVI, Built on Plot / Khasra No 25, Gali No 23 & 24, situated at Naiwala Estate Beadon Pura, Karol Bagh, New Delhi-110005 Builtup Area-Total-406.82sqft owned by M/s Jesus Developers Pvt Ltd Shop Pvt No.8-166.6sqft, Shop Pvt No.9-116.28sqft, Shop Pvt No.10-123.94sqft	M/s Jesus Developers Pvt Ltd
2043	DELHI	DELHI SOUTH	ARB DELHI	DELHI	SHIV SHANKAR RICE MILLS	Mr. Rajeev Bansal s/o Mr. Babu Lal Bansal Mr. Nitin Saxena S/o Late Mr. S.B. Saxena	C-177, IInd Floor, Fateh Nagar, Jail Road, New Delhi -110018	GC-28, Hari Nagar, New Delhi - 110 064	216956000.00	Doubtful	30.06.2014	Vacant Residential plot situated under municipal ward no 13, Saraswati Hospital Lane, Vishnu Nagar, Near Bus Stand Gohana,District- Panipat in the name of Shri Nitin Saxena  Industrial Property Bearing Khewat No 455, 223, Murabba No 98 & 101, Arainpura Road, Gharaunda Tehsil, Dist. Karnal, Haryana, in the name of M/s Shiv shankar Rice Mills	Nitin Saxena M/s Shiv shankar Rice Mills

Display of information - Secured assets possessed under the SARFAESI Act, 2002													
Sl no	ZO	RO	BRANCH	STATE	BORROWER NAME	GUARANTOR NAME (WHEREVER APPLICABLE)	REGISTERED ADDRESS OF THE BORROWER	REGISTERED ADDRESS OF THE GUARANTOR(Wherever applicable)	Outstanding Amount ( In Rs)	Asset Classification	Date of Asset Classification	Details of security possessed	Name of the Title Holder of the security possessed
2044	DELHI	DELHI SOUTH	ARB DELHI	DELHI	A M DIAMOND	M/s Savitri Housing Pvt Ltd.,	GI-32, Lawrence road, Industrial Area, New Delhi-110035	M/s. Savitri Housing Pvt Ltd, Stephen house, 4 BBD Bage (E) Room No 54, 1st floor, Kolkata, represented by Mr.Roshan Lal Bhalothia and Mr. Chavikant.	187600000.00	Doubtful	31.03.2014	Property bearing Municipal NO.T-2539, measuring about-189.44 sq. Yds. situated at Sub hash Nagar, Karol Bagh, New Delhi-110005 in the name of M/s Savitri Housing Pvt Ltd., and which is bounded as under EAST: Plot no-2538 WEST: Road NORTH: Plot No-2526 SOUTH: Plot No-2540	M/s Savitri Housing Pvt Ltd.,
2045	DELHI	DELHI SOUTH	ARB DELHI	DELHI	delhi engineering	Vinod Kapoor	12/24, Subash Nagar Delhi-110027	12/24, Subash Nagar Delhi-110027	49100000.00	Doubtful	31.07.2017	12/24 Subhash Nagar Delhi.	Vinod Kapoor
2046	DELHI	DELHI SOUTH	ARB DELHI	DELHI	Shivam Engineering	Mr. Avadh Kishore & Mr. Saurabh Sharad Srivastava &Smt.Bindu Garg W/o Shri. Vinod Kumar	Shop No.5,Naryana Market Khansda Road,Near Sunrise Hospital Gurgaon-122001	561/28,Lane No.09,Near Geeta Ashram,Jyoti Park,Gurgaon-122001	7556356.13	Doubtful	31.07.2017	Residential built up Plot Bearing No.278/4 ( Old No-571/24),measuring 55/1/2 Sq.Yards eastern portion of plot situated in 4 Marla,Model Town,Gurgaon-122001,in the Name of Mrs.Bindu Garg W/o Mr.Vinod Kumar	Mrs.Bindu Garg W/o Mr.Vinod Kumar
2047	DELHI	DELHI SOUTH	ARB DELHI	DELHI	NETSOL PROJECTS LIMITED	Sunita Agarwal.	2 <sup>nd</sup> floor 252-B, Sant Nagar, New Delhi, east of Kailash 110024	2nd floor 252-B, Sant Nagar, New Delhi, east of Kailash 110024	8353000.00	Doubtful	30.07.2019	EM Commercial property at 252/B (Rear Portion) on 2nd floor built on 201 & 202 Grahi, Sant Nagar, Village Garhi Jharia Maria, East Kailash, New Delhi Belonging to Sunita Agarwal.	Sunita Agarwal.
2048	DELHI	DELHI SOUTH	ARB DELHI	DELHI	Alam Garments	Sh. Mohd.Farooq Saifi &Smt.Shakeela Begum W/o Sh. Mohd.Farooq Saifi	B-56,Ground Floor ,DDA Colony New,Jafraabad,Shahdara,Delhi-110032	B-56,Ground Floor ,DDA Colony New,Jafraabad,Shahdara,D elhi-110032	8800001.15	Doubtful	29.07.2017	Free hold Portion of property on the basement floor covered area measuring. 79.75 Sq.Mtrs. and on ground floor covered area measuring -99.75 Sq.mtrs and open area 42 sq.mtrs without roof and tarrace right and rights up to the ceiling level only built on plot of land measuring area 140 sq.mtrs. i.e.168 sq.yards bearing portion of property No.B-57,Situated in the layout plan of residential colony,New Jaffarbad,Illaqa Shahdara,Delhi-110032,	Mrs.Shakeela Begum
2049	DELHI	DELHI SOUTH	ARB DELHI	DELHI	Prashant Eleetrico	Mr. Sushil Kumar Bajaj s/o Late Mr. M L Bajaj	139, D B Gupta Market, Karol Bagh, New Delhi.	4/67, Roop Nagar, New Delhi	3687000.00	Doubtful	30.04.2020	Immovable property bearing Shop No 139, measuring 245 sq ft situated at Desh Bandhu Gupta Market, Karol Bagh, New Delhi-110005 in the name of Mr. Ashutosh Bajaj s/o Mr. S K Bajaj,the said property is bounded as: EAST: Shop No 153, West: Lane, North: Shop No 140, South: Shop No 138.	Mr. Ashutosh Bajaj s/o Mr. S K Bajaj
2050	DELHI	DELHI SOUTH	ARB DELHI	DELHI	BETA MEDIKIT PRIVATE LIMITED	Smt.Shakeela Begum	B-56,Ground Floor ,DDA Colony New Jafrabad,Shahdara,Delhi-110032	B-56,Ground Floor ,DDA Colony New Jafrabad,Shahdara,Delhi-110032	31000083.10	Doubtful	31.12.2017	Free hold plot No.3-A, having it Area measuring 200 (167.22 sq.mtrs) along with the rights of construction up to the last story, out of Khasra No.226 situated at Panchlok Colony, Village AGROLA, Pargana Loni, Tehsil and District Ghaziabad U.P.-201102	Sh. Mohd.Farooq Saifi
2051	DELHI	DELHI SOUTH	ARB DELHI	DELHI	M/s B.B Enterprises	MR DINESH VOHRA	487/76 PEERA GARHI OPPOSITE RAM LILA PARK NEW DELHI -110087	H.NO 352 FORTH FLOOR ARORA SADAN BHERA ENCLAVE OUTER RING ROAD PASCHIM VIHAR, NEW DELHI	12042000.00	Doubtful	31-05-2020	Commercial land and building at plot No.487/76, Khasra No. 487/76, Lal Dora Abadi Peeragarhi, Opposite Ramlila Park, New Delhi-110087	ASHWANI VOHRA
2052	DELHI	DELHI SOUTH	ARB DELHI	DELHI	R S ENTERPRISES	NOT APPLICABLE		NOT APPLICABLE	17645133.84	Doubtful	30.04.2018	Commercial Shop No. 203 & 204, 2 <sup>nd</sup> Floor, Property No 2664, Ward No 3, Gali Jatwara, Zere Fasil, Naya Bazar, Delhi 110006 In the name of Ravi Goel	RAVI GOEL
2053	DELHI	DELHI SOUTH	ARB DELHI	DELHI	Laxmi Pharma	KRISHAN DUTT	RB-20, KHASRA NO 31/24, BLOCK-RAGHUBIR PUR, PREM NAGAR, NAJAFGARH, NEW DELHI	RB-20, KHASRA NO 31/24, BLOCK-RAGHUBIR PUR, PREM NAGAR, NAJAFGARH, NEW DELHI	4102473.25	Doubtful	31.03.2021	RB-20, KHASRA NO 31/24, BLOCK-RAGHUBIR PUR, PREM NAGAR, NAJAFGARH, NEW DELHI	KRISHAN DUTT
2054	DELHI	DELHI SOUTH	ARB DELHI	DELHI	SABA ENTERPRISES/GUL FOODS	Mr.Rohit Uppal	B-1/13,G-2 DLF,Extension-II,Ghaziabad-201005	C-5/530,Milan Vihar Appt. Plot No.72, IO Extension Delhi-110092	2192617.00	Doubtful	29.06.2016	Plot No.D-1/2 block-D,measuring 117.5 Sq.Yards i.e.98.24 sq.mt.,defence cilony,Vayusena hindon Sahksri Awas Samiti Limited,Bhopura Loni, Ghaziabad, U.P	Mr.Rohit Uppal
2055	DELHI	DELHI SOUTH	ARB DELHI	DELHI	GUL FOODS AND COMPANY/SABA ENTERPRISES	Mr.Rohit Uppal	B-1/13,G-2 DLF,Extension-II,Ghaziabad-201005	C-5/530,Milan Vihar Appt. Plot No.72, IO Extension Delhi-110092	2189989.00	Doubtful	29.06.2016	Plot No.D-1/2 block-D,measuring 117.5 Sq.Yards i.e.98.24 sq.mt.,defence cilony,Vayusena hindon Sahksri Awas Samiti Limited,Bhopura Loni, Ghaziabad, U.P	Mr.Rohit Uppal
2056	DELHI	DELHI SOUTH	ARB DELHI	DELHI	PRAKASH BROTHERS SUPPLIE	Mr. Sube Singh s/o Mr. Maha Singh	2/31, Roop Nagar, Delhi-110007	Flat No-303, Tower-16, Sunshine Colony, Sushant city, Sonapat, Haryana	8000000.00	Doubtful	31.03.2017	Property no 8/3, Part of third floor with roof rights back side portion, Block No 8, Near roop nagar police station, roop nagar, Delhi-11007	Mr. Sube Singh s/o Mr. Maha Singh
2057	DELHI	DELHI SOUTH	ARB DELHI	DELHI	PRAKASH BROTHERS	ANIL MITTAL & ANUP MITTAL	Shop No. 3, 2/31, Roop Nagar, New Delhi-110007	Shop No. 3, 2/31, Roop Nagar, New Delhi-110007	13000000.00	Doubtful	30.9.2016	Property no 8/3, Part of third floor with roof rights back side portion, Block No 8, Near roop nagar police station, roop nagar, Delhi-11007	ANUP MITTAL
2058	DELHI	DELHI SOUTH	ARB DELHI	DELHI	BALWANT RAWAT	MR SAIYAD ALI	RZ-152E NEW NO RZ 167, 2ND FLOOR, OUT OF KHASRA NO 89 VILLAGE SAGARPUR DELHI 110045	RZ 74 A GALI NO 8 DURGAPARK NASIRP[UR DELHI 110045	3960000.00	Doubtful	31-07-2019	RZ-152E NEW NO RZ 167, 2ND FLOOR, OUT OF KHASRA NO 89 VILLAGE SAGARPUR DELHI 110045	BALWANT RAWAT
2059	DELHI	DELHI SOUTH	ARB DELHI	DELHI	K.B. ENTERPRISES	VIPIN KOCHAR & SANJIV KOCHAR	B 12, Shardhanand Market lahori Gate, Khari Baoli, Delhi	2744, NAYA BAZAR NEW DELHI	19100000.00	Doubtful	02-11-2021	EM of Shop -565 B ground Floor, without roof right, Municipal No.1151,56,, Shardanand Market, Gali, Samosan, Farash Khana, lahori Gate, khari Baoli, Delhi-110006	VIPIN KOCHAR & SANJIV KOCHAR

Display of information - Secured assets possessed under the SARFAESI Act, 2002													
Sl no	ZO	RO	BRANCH	STATE	BORROWER NAME	GUARANTOR NAME (WHEREVER APPLICABLE)	REGISTERED ADDRESS OF THE BORROWER	REGISTERED ADDRESS OF THE GUARANTOR(Wherever applicable)	Outstanding Amount ( In Rs)	Asset Classification	Date of Asset Classification	Details of security possessed	Name of the Title Holder of the security possessed
2060	DELHI	DELHI SOUTH	ARB DELHI	DELHI	SAI TRADING COMPANY	Mr Ramesh Kumar S/o Shishupal Singh	1.M/5 Sai Trading Co. Prop. Mrs. Parveen Yadav 5/245 khasra 245 Gali No 4 West SagarPur Delhi -110046  Also at: Mrs Parveen Yadav w/o Ramesh Kumar Plot no 3 khasra No 430-431 Street No 2 kailash Puri delhi -110045	. Mr Ramesh Kumar S/o Shishupal Singh R/o Plot no 3 khasra no 430-431 Street No 2 Kailash puri Delhi -110045	8411879.28	Doubtful	30-04-2018	EMG of Flat No 5/245 entire ground floor and first floor gali no 4 west sagarpur delhi 110046	PARVEEN YADAV
2061	DELHI	DELHI SOUTH	ARB DELHI	DELHI	Pracheer Bhardwaj	Mr Kapil Kumar Sharma	1.Mr. Pracheer Bhardwaj S/O Mr. Satish Chand Sharma D-508, 2ND FLOOR, LAJPAT NAGAR, SAHIBABAD, GAZIABAD, UP-201005  2. Mrs Sushma Sharma w/o Mr Satish Sharma D-508, 2ND FLOOR, LAJPAT NAGAR, SAHIBABAD, GAZIABAD, UP-201005  3. Mr. Satish Chand Sharma D-508, 2ND FLOOR, LAJPAT NAGAR, SAHIBABAD, GAZIABAD, UP-201005	Mr Kapil Kumar Sharma 148/C, POCKET A-2, KESHAV PURAM, NEW DELHI 110035	4591673.00	Doubtful	12-01-2019	Property D-508, 2ND FLOOR, LAJPAT NAGAR, SAHIBABAD, GAZIABAD, UP-201005	Mrs Sushma Sharma
2062	DELHI	DELHI SOUTH	ARB DELHI	DELHI	NEW CELL POINT	Mrs. Ram Kali	1.M/s New Cell Point Prop: Mr. Rakesh Gupta s/o late Prakash Chand Ground Floor, H no 2109, Bawana Road, Narela Near Axis bank Narela, New Delhi 110040 Mob:- 9211114999  Also at Property No R-792, Gali no 1A Swatantra Nagar, Narela, New Delhi 110040	Mrs. Ram Kali W/o Late Prakash Chand Property No R-792, Gali no 1A Swatantra Nagar, Narela, New Delhi 110040	5051383.00	Doubtful	19-12-2021	Property No. R-792 (admeasuring 84.5 Sq.Yds), Gali No.1A, Swatantra Nagar, Narela, New Delhi boundaries: - north : entry /gali east: other property west: other property south: other property	RAM KALI
2063	DELHI	DELHI SOUTH	ARB DELHI	DELHI	V K CHAINS AND JEWEL PVT LTD	Late Surender Kumar Verma S/o Sh. Vishnu Verma Mr. Anil Kumar Verma s/o. Mr. Vishnu Kumar Verma,Mrs. Rekha Verma w/o Anil Kumar Verma,Mr. Vishnu Kumar Verma s/o Mr. Ram Kishan Verma,Mr Poonam Verma W/o Late Mr surender Kumar Verma Through legal Heirs a). Mrs. Poonam Verma w/o late Mr. Surender Kumar Verma Mrs. Laxmi Verma w/o Mr. Vishnu Kumar Verma,	3226/31, First Floor, Main Gali No 31, 3202/A-1, Saraswati Marg, Karolbagh, New Delhi-110005	R/o 53, Extension-III Nangloi, Delhi-110041	200000000.00	Doubtful	29.05.2015	One-Half Portion (Towards Western Side) on the First Floor without terrace/roof rights, part of property bearing Municipal No. 3319, 3335 & 3336 Khasra No 2630/2616, Ward No XVI, Block-P, Gali No - 26 , Situated at Basti Reghar, Beadon Pura, Karol Bagh, New Delhi - 110 005 admeasuring 50 Sq Yds , owned by Mr Vishnu Kumar S/o Sh. Ram Kishan Freehold Residential Property No. 117 (With Roof/Terrace Rights upto sky and the land beneath the said property) out of Khasra No 41/4/2, Situated in Revenue Estate of Village Nangloi Jat ,Nagloi Extension, - III ( Extension -West) ,Nangloi, Delhi 110041 admeasuring 100 Sq Yds owned by Mrs Rekha Verma W/o Sh. Anil Verma Freehold Residential Property No. 117 out of Khasra No. 41/4/2, Situated in Village Nangloi Jat , Nangloi Extension, - West, Delhi 110041 admeasuring 50 Sq Yds owned by Mrs Rekha Verma W/o Mr. Anil Verma	Mr Vishnu Kumar S/o Sh. Ram Kishan. Mrs Rekha Verma W/o Sh. Anil Verma, Rekha Verma W/o Mr. Anil Verma



Display of information - Secured assets possessed under the SARFAESI Act, 2002													
Sl no	ZO	RO	BRANCH	STATE	BORROWER NAME	GUARANTOR NAME (WHEREVER APPLICABLE)	REGISTERED ADDRESS OF THE BORROWER	REGISTERED ADDRESS OF THE GUARANTOR(Wherever applicable)	Outstanding Amount ( In Rs)	Asset Classification	Date of Asset Classification	Details of security possessed	Name of the Title Holder of the security possessed
2064	DELHI	DELHI SOUTH	ARB DELHI	DELHI	Himanee Trading	LAXMI SHARMA	1. 1.M/S Himanee Trading Pole no 154, Kabba Mohalla, Near MCD park, Village Chhawla New Delhi 110071 2. 2.Mr. Gaurav Sharma Pole no 154, Kabba Mohalla, Near MCD park, Village Chhawla New Delhi 110071	Mrs. Laxmi Sharma Pole no 154, Kabba Mohalla, Near MCD park, Village Chhawla New Delhi 110071	4680432.20	Doubtful	31-03-2021	All that part and parcel of Vacant Plot no 13 & 14, Kh no 783, Suryanagar, Block B residence colony, Gram Salempur Mahdood-1, Shivalik Nagar Haridwar , admeasuring 249.07 sq mtr, owner : Mrs Lamxi Sharma	LAXMI SHARMA
2065	DELHI	Ghaziabad	ARB DELHI	Uttar Pradesh	M/s H K ENTERPRISES	Mass con India pvt ltd	A6 BASEMENT YOJANA VIHAR, YOJANA VIHAR NEW DELHI	Plot No 1, Sec-5, Vasundhara, Ghaziabad-201012	199958742.13	Doubtful	31.03.2018	hops at vasundhara Plaza Plot No1 sec5 vasundhara	Mass con India pvt ltd
2066	DELHI	Ghaziabad	ARB GHAZIABAD	Uttar Pradesh	M/s BHARGAV FOODS	Nitin Gaur / Shalu Suri	B-24, Phase-II, Mayapuri Indl. Area, New Delhi-110064 and 34, 2nd Floor, DLF Industrial Area, Najafgarh Road, New Delhi	FLAT NO 22 BALVINDER APTS MAYUR BAGH ,G H C A 6 PASCHIM VIHAR New Delhi	145200000.00	Doubtful	31.03.2018	34, 2nd Floor, DLF Industrial Area, Najafgarh Road, New Delhi	Arun Suri
2067	DELHI	Ghaziabad	ARB GHAZIABAD	Uttar Pradesh	MUKESH TIWARI,MANORMA TIWARI	NA	D-144, swarn Jayanti Puram Govind Puram, Ghaziabad-201002	NA	3100000.00	Doubtful	30.11.2022	Residential Flate Of Ground floor "D-144, swarn Jayanti Puram Govind Puram, Ghaziabad-201002	Mukesh Tiwari
2068	DELHI	Ghaziabad	ARB GHAZIABAD	Uttar Pradesh	PRAMOD KUMAR TYAGI/ Arun Tyagi	Shekhar Tyagi	No 61, NASIRPUR, Nehru Nagar P.S. SIHANI GATE GHAZIABAD	No 61, NASIRPUR, P.S. SIHANI GATE GHAZIABAD	4056876.00	Doubtful	31.03.2018	MIG Flat No 101, 1st Floor (Without Roof Rights) Vaishali Apartment Plot no III-A/32 Nehru Nagar,Ghaziabad,U.P-201001,	Arun Tyagi
2069	DELHI	Ghaziabad	ARB GHAZIABAD	Uttar Pradesh	PRAMOD KUMAR TYAGI / Arun Tyagi	Shekhar Tyagi	No 61, NASIRPUR, Nehru Nagar P.S. SIHANI GATE GHAZIABAD	No 61, NASIRPUR, P.S. SIHANI GATE GHAZIABAD	1274464.00	Doubtful	31.03.2018	MIG Flat No 105, Ground Floor (Without Roof Rights) Vaishali Apartment Plot no III-A/32 Nehru Nagar,Ghaziabad,U.P-201001,	Pramod Tyagi
2070	DELHI	Ghaziabad	ARB GHAZIABAD	Uttar Pradesh	M/S LTR SHIKSHA SANSTHAN	Prateek kansal and Others	Khasra Plot No.-615A & 615B KURALI Distt near Meerut Baghpat road Meerut	SHANTI ASHRAY B 13 , SHAMBHU NAGAR BAGHPAT ROAD,MEERUT U P	33400000.00	Doubtful	29.10.2015	Khasra No.615-A & 615-B, Village Kurali Bhagpat Road Meerut), Pargana, Meerut, Tehsil & Distt Meerut, Uttar Pradesh	M/S LTS shiksha sansthan
2071	DELHI	Ghaziabad	ARB GHAZIABAD	Uttar Pradesh	M/S KAMAL SHIKSHA SANSTHAN	PRATEEK KANSAL	NH 2 PITAMPURA DEHRAPUR ,SIKANDRA DIST RAMBAI NAGAR, KANPUR DEHAT UP	SHANTI ASHRAY B 13 , SHAMBHU NAGAR BAGHPAT ROAD,MEERUT U P	13700000.00	Doubtful	29.08.2016	NH 2 PITAMPURA DEHRAPUR ,SIKANDRA DIST RAMBAI NAGAR, KANPUR DEHAT UP	M/S KAMAL SHIKSHA SANSTHAN
2072	DELHI	Ghaziabad	ARB GHAZIABAD	Uttar Pradesh	M/sNIPUN ENTERPRISES ( Prop. Mr. Sanjay Atrrea	Mr. Rajendra Attrey and Others	H.No- B-20, shiva Towaer GT road Ghaziabad	H. No 778, mandi railway road, pilakhuwa Hapur.	3200000.00	Doubtful	29.01.2022	Residential Plot Khasara No 2570 Pilakhuwa Distt Hapur.	Mr. Sanjay Atrrea
2073	DELHI	Ghaziabad	ARB GHAZIABAD	Uttar Pradesh	M/s SAR ENTERPRISES	M/s Genious Impex Pvt ltd	Plot No. 89/1, P.I.E., Sahibabad, Ghaziabad, UP and 90A, G.T. Road, P.I.E., Sahibabad, Ghaziabad, UP	ROOM NO-1, FIRST FLOOR,2862, HAUZ QAZI, New Delhi	179500000.00	Doubtful	31.03.2018	Commercial of shop no. at 1st floor, Without roof rite Khasra no. 64,65,66,68 Min, 71,73 Min, Situated at Prakash industrial Estate, kadkad Modan Pasonda, Pargana Ioni tehsil & jila Ghaziabad (U.P)	M/s Genious Impex Pvt Ltd
2074	DELHI	Ghaziabad	ARB GHAZIABAD	Uttar Pradesh	RAVINDER KUMAR ARORA	NA	90, NEW GANDHI NAGAR , GHAZIABAD	NA	2200000.00	Doubtful	31.03.2018	Residential house (without shops situated at Ground floor) with Basement (96.99 Sq. Mtr.)+ Ground ( 245.50 Sq.Mtr.)+ 1st floor (385.59 Sq Mtr.) + 2nd floor (385.59 Sq. Mtr.) at Khasra no 1064 M -1065 M khata khewat no1 Mahal Richhpal Kaila Mohalla Ram Nagar Ghaziabad also known as H.No. 90 Ram Nagar New Gandhi Nagar Ghaziabad (Total extent area of plot 385.59 sq. Mtr. RO 461 Sq. Yard)	Ravindra Kr Arora
2075	DELHI	Ghaziabad	ARB GHAZIABAD	Uttar Pradesh	APM INTERNATIONAL ( Prop Mr. Pawan bansal)	Mr.Purshottam lal sharma	C 65 Second Floor Kirti Nagar New Delhi - 110015	B82 Rishi Nagar Rani Bagh Delhi	7100000.00	Doubtful	01.03.2021	Residential Freehold Immovable Property Built up Northern Side Portion of Property bearing No B 82(New No A 111) area measuring 65 Sq. Yards built on Plot No 5 & 6, Quiest of Khasra No 561/221 & 220 min. situated in the area of Village Salempur Mazra Madipur Delhi New Colony Known as Rishi Nagar Shakur Basti Delhi 110034 owned by Sh. Parsotam Lal Sharma	Mr. Purshottam lal Sharma
2076	DELHI	Ghaziabad	ARB GHAZIABAD	Uttar Pradesh	MEHRAJUDDIN,RAZIYA BEGUM	RAZIYA BEGUM	SHOP NO 62,awas Vikas Market SECTOR 9, VASUNDHARA	HOUSE NO. 289.EWS GDA Flate SANJAY COLONY, ARTHALA, GHAZIABAD UP	2000001.05	Doubtful	30.06.2019	SHOP NO 62,awas Vikas Market SECTOR 9, VASUNDHARA	Mehrajuddin
2077	DELHI	Ghaziabad	ARB GHAZIABAD	Uttar Pradesh	NAVEEN TYAGI	Dolly Tyagi	F NO 781 AND 782,GROUND FLOOR,Nayay Khand-2, Indrapuram, Ghziabad	F NO 781 AND 782,GROUND FLOOR,Nayay Khand-2, Indrapuram, Ghziabad	3100000.00	Doubtful	31.03.2021	F NO 781 AND 782,GROUND FLOOR,Nayay Khand-2, Indrapuram, Ghziabad	Naveen Tyagi
2078	DELHI	Ghaziabad	ARB GHAZIABAD	Uttar Pradesh	INDU SHARMA	Mr. Himanshu Sharma	H. No-15, Sec-12 Noida	H. No-15, Sec-12 Noida	5600000.00	Doubtful		Residential Flat (without roof right) No. 2208, On 22nd Floor Tower - Pacific, in the complex known as "URBTECH-168- XAVIERS", Plot No Gh-01/B, Sector - 168 Noida Distt. Gautam Buddha Nagar, U.P. 201301	Mrs. Indu Sharma
2079	Delhi	Delhi South	AYA NAGAR	Delhi	SURINDER SINGH	NOT APPLICABLE	A-2/88 Phase-5 Aya Nagar New Delhi 110047.	NOT APPLICABLE	1423000.00	Doubtful	31.12.2017	Flat no-6 DDA LIG Flat 1 <sup>st</sup> Floor, Block C-5 Pocket-2 sector G-2 Narela New Delhi measuring 33.30 Sq. mtrs (Super Built Up / carpet area) in sector G-2 situated in Narela New Delhi	Mr Surinder Singh

Display of information - Secured assets possessed under the SARFAESI Act, 2002													
Sl no	ZO	RO	BRANCH	STATE	BORROWER NAME	GUARANTOR NAME (WHEREVER APPLICABLE)	REGISTERED ADDRESS OF THE BORROWER	REGISTERED ADDRESS OF THE GUARANTOR(Wherever applicable)	Outstanding Amount ( In Rs)	Asset Classification	Date of Asset Classification	Details of security possessed	Name of the Title Holder of the security possessed
2080	Delhi	Delhi South	DEOLI	Delhi	R S CONSTRUCTIONS	NOT APPLICABLE	Ramit Verma S/o Mr. Rajendra Chandra Verma A 204 Chhattarpur Extension Khurana Farm Delhi  Also At Shop No. D01/044/1B, Ground Floor, DLF Dilshad Plaza DLF Dilshad Extension- II Village Brahmpura Alas Bhopra Loni, Tehsil And Dirstict Ghaziabad	NOT APPLICABLE	1280000.00	Doubtful	30.06.2019	375 sq. Ft. Commercial Shop located on Shop No D01/044/1B Ground floor DLF Dilshad Plaza DLF Dilshad Extension- II Village Brahmpura Alas Bhopra Loni, Tehsil And Dirstict Ghaziabad	Ramit Verma
2081	Delhi	Delhi South	DEOLI	Delhi	R S CONSTRUCTIONS	NOT APPLICABLE	Ramit Verma S/o Mr. Rajendra Chandra Verma A 204 Chhattarpur Extension Khurana Farm Delhi  Also At Shop No. D01/051/2B, Ground Floor, DLF Dilshad Plaza DLF Dilshad Extension- II Village Brahmpura Alas Bhopra Loni, Tehsil And Dirstict Ghaziabad	NOT APPLICABLE	1280000.00	Doubtful	30.06.2019	375 sqr. Ft. Commercial Shop located on Shop NoD01/051/2B Ground floor DLF Dilshad Plaza DLF Dilshad Extension- II Village Brahmpura Alas Bhopra Loni, Tehsil And Dirstict Ghaziabad	Ramit Verma
2082	Delhi	Delhi South	AALI	Delhi	ONKAR MACHINE TOOLS PROP GANESH K	SUNITA DEVI	B-117, Gali no 51, Sanjay Colony, Sector -23 NIT Faridabad, 121004, Haryana Also at H no 1573/12 (Old Plot no 275), Near City Boy Tailor Wali Gali, Parvatiya Colony, Faridabad, Haryana-121004	H no 1573/12 (Old Plot no 275), Near City Boy Tailor Wali Gali, Parvatiya Colony, Faridabad, Haryana-121004	1519000.00	Doubtful	23.10.2013	Flat No 1573, (Eastern Part), Plot No. 275 In Khasra No. 15/2/2, Gali No. 12, Parvatiya Colony, Manza Gaunehi, Tehsil Ballabhgarh, Dist. Faridabad	Sunita Devi
2083	Delhi	Delhi South	DWARAKA SECTOR 11 (E AB)	Delhi	Mrs Pravesh Kumari and Mr Parvindra Kumar Sehrawat	NOT APPLICABLE	H No 92, Dwarka Sector 23, Village Pochanpur, New Delhi - 110077	NOT APPLICABLE	1966146.00	Doubtful	07.12.2020	RZ-H/8, 1 <sup>st</sup> Floor, Khasra No 15/7, Mirzapur Village, Mahavir Enclave, New Delhi - 110045 admeasuring 50 Sq Yards or 450 Sq Feet (only First floor without roof rights	Mrs Pravesh Kumari and Mr Parvindra Kumar Sehrawat
2084	Delhi	Delhi South	MOTI BAGH NEW DELHI	Delhi	OM PRAKASH	NOT APPLICABLE	Flat No-BH-344, Sector -12, Pratap Vihar, Ghaziabad, UP- 201009	NOT APPLICABLE	1053000.00	Doubtful	31.10.2016	Residential Flat No-BH-344,Ground floor, Sector -12, Pratap Vihar,Ghaziabad, UP- 201009, admeasuring 50 Sq.Mts	OM PRAKASH
2085	Delhi	Delhi South	LAJPAT NAGAR NEW DELHI	Delhi	Mr Jaswant Kumar and Mrs Suman	NOT APPLICABLE	E/24/2E Flat No.5, 2nd Floor, Sidharth Nagar New Delhi	NOT APPLICABLE	1531000.00	Doubtful	30-11-2020	Flat No.5, Second Floor (Front Side), Without Roof Rights, Along With Proportionate Undivided Undivisible And Impartial Ownership Right Of The Underneath Land Measuring 40 Sq Yards, Property Bearing No. E-24/2E, Khasra No. 250, Khewat No.3, Sidharth Nagar, New Delhi-110014	Mr Jaswant Kumar and Mrs Suman
2086	Delhi	Delhi South	DELHI CANTONMENT	Delhi	Mr Manoj Masih and Mrs Rachna Masih	Mrs Saroj Marry Xalxa wife of E M Xalxa	Flat No 253 PKT-6 Near Chandni Gas Service Nasirpur Delhi-110045 Also at Flat No 110 Kh No 720/590 Plot No 05 First floor Block A Sadh Nagar Part 2 Palam Colony New Delhi-110045	Hounse No 536 Sectro 5 R K Puran Delhi-110022	1336000.00	Doubtful	01-05-2022	A110 without its roof rights with common use rights of the terrace of third floor along with other occupants of the said property with proportioned share in the land there under measuring 40 sqyards or say 33.45 sq mtrs with common use rights of entrance, passage staircase, driveway and lift and power backup along with the provision of park one two wheeler in the common parking area at stilt floor of the said property, A part of the above property i.e. block A on plot no 5 forming part of khasra no 720/590 situated in the abadi known sadh nagar part 2 in gali number 24 palam colony area of village Nasirpur Delhi State New Delhi-110045	Mr Manoj Masih and Mrs Rachna Masih
2087	Delhi	Delhi South	DELHI CANTONMENT	Delhi	Vandana Ghosh and Pranav Ghosh	Gaurav Mani	3rd floor plot no 1/12 Khasra no 761 Nawada Mohan garden Uttam Nagar, New Delhi-110059	B-6/3 Concor Colony Tughlakabad RLY Colony New Delhi- 110044	1642298.00	Doubtful	29.06.2020	Freehold built up third floor right side with roof rights of plot no C-1/12 out of khasra no 761 situated in revenue estate of village Nawada Delhi Estate delhi , colony known as Mohan garden , Uttam nagar New Delhi-110059 area measuring 55 sq. yards	Gaurav Mani
2088	Delhi	Delhi South	DELHI CANTONMENT	Delhi	RUPA KUMARI JHA and Bhaskar Jha	Suman Jha	Flat No 48 1st Floor L-Block Extensions Mohan garden Uttam Nagar New Delhi -110059	Quarter No 119 Ground floor Humayunpur , Safdarjung Enclave New Delhi -110029	1318234.00	Doubtful	29.05.2020	first floor without roof rights, built on plot no 48 area measuring 40 sq yards khasra no 446 village Nawada colony known as L-block extension , Mohan garden , Uttam nagar , New Delhi -110059	Suman Jha

Display of information - Secured assets possessed under the SARFAESI Act, 2002													
Sl no	ZO	RO	BRANCH	STATE	BORROWER NAME	GUARANTOR NAME (WHEREVER APPLICABLE)	REGISTERED ADDRESS OF THE BORROWER	REGISTERED ADDRESS OF THE GUARANTOR(Wherever applicable)	Outstanding Amount ( In Rs)	Asset Classification	Date of Asset Classification	Details of security possessed	Name of the Title Holder of the security possessed
2089	Delhi	Delhi South	NAJAFGARH	Delhi	Nupur Bedi	Sakshi Bala Sirswal	W/o Prince kumar Bedi Plot no T 228 B 3rd Floor near Shitla Mandir Uttam Nagar New Delhi 110059	W/O R K Sirswal C 321-322 C block Ashoka Hotel staff Qtr Chanakyapuri South west Delhi 110021	800000.00	Doubtful	30.09.2019	112 Sq Yards Residential Property at House No T -228 flat measuring 41.50 sq yard,second floor with roof right bearing plot no 228 out of khasra no 33 village bindapur block Block T Uttam Nagar New Delhi 110059	Nupur Bedi
2090	Delhi	Delhi South	NEHRU PLACE DELHI	Delhi	MANOJ KUMAR GAUR	Mr. Kulbhushan Sharma	H No. A-15/G-2(MIG) GF, DLF, Dilshad Garden Extension II, Ghaziabad UP-201001.  Also at B-47, Flat No. S-1, DLF Dilshad Garden Extension II Ghaziabad, U.P. - 201005  Also at H NO 2045, DDA, Janta Flats, GTB Enclave, Delhi - 110093 Mrs. Pawan Gaur (Co-borrower) H No. A-15/G-2(MIG) GF, DLF, Dilshad Garden Extension II, Ghaziabad UP-201001.  Also at B-47, Flat No. S-1, DLF Dilshad Garden Extension II Ghaziabad, U.P. - 201005	House No. 61-D, Pocket S, Dilshad Garden, Delhi - 110095	1300000.00	Doubtful	29.07.2022	Residential Flat measuring area of 600 sq ft (plot area of 1798 sq ft) at rear side Ground floor being the property No. A-15/G2, (Lower Ground Floor), DLF Dilshad Garden Extn II, Ghaziabad, UP-201001	Mr. Kulbhushan Sharma
2091	Delhi	Delhi South	DELHI CANTONMENT	Delhi	ROHTASH SEHRAWAT	NOT APPLICABLE	Residential free hold upper ground floor back side without roof right, part of property no. RZ-E-54, Mahavir Enclave, Village Palam New Delhi-110045, measuring 41.8 Sq meters	NOT APPLICABLE	900000.00	Doubtful	28-09-2019	Residential free hold upper ground floor back side without roof right, part of property no. RZ-E-54, Mahavir Enclave, Village Palam New Delhi-110045, measuring 41.8 Sq meters	Rohrash Sehrawat
2092	Delhi	Delhi South	DWARAKA SECTOR 11	Delhi	SURENDER KUMAR SONI	NOT APPLICABLE	Residential Flat at Third Floor with Roof Rights Plot No. 5, KHASRA NO 284,285,763/286, 876/298, Nasirpur Village, West Sagarpur, New Delhi-110046 admeasuring 45 Sq yards	NOT APPLICABLE	839000.00	SUB STANDARD	06-08-2023	Residential Flat at Third Floor with Roof Rights Plot No. 5, KHASRA NO 284,285,763/286, 876/298, Nasirpur Village, West Sagarpur, New Delhi-110046 admeasuring 45 Sq yards	SURENDER KUMAR SONI
2093	Delhi	Delhi South	NAJAFGARH 697501	Delhi	SHRIPATI THAKUR NEHA THAKUR	NOT APPLICABLE	Plot No. 32, First Floor, KH No. 43/1, Nathu Ram Park, Najafgarh, New Delhi-110043	NOT APPLICABLE	1355000.00	Doubtful	28.02.2022	Residential Plot No.34,B-Block ,Village -Birondi ,Chakrasainpur ,Greater Noida ,Distt. Gautam Budh Nagar,UP-203203 admeasuring 60 sq.mtr	Sh. Shripati Thakur
2094	Delhi	Delhi South	NAJAFGARH E AB	Delhi	SUBHASH BOOK DEPOT	Sunny Sangwanm, Rajesh Kumar	M/S Subash Book Depot Prop Mrs Narayani Devi House no 301 Gaushala Road Chhawla Stand Najafgarh New Delhi-110043	Sunny Sangwan RZ-1667/77 Kamla park Dhrampura, Najafgarh, New Delhi-110043  Mr Rajesh Kumar S/O Mr Ghasi Ram H No. 33A 2 block, Dharmapura Extension Najafgarh, Delhi-110043	1625000.00	Doubtful	30.09.2021	commercial property Shop bearing No.301, Ground Floor, Khasra no. 52 Old Lal Dora Deh, Najafgarh Delhi 110043	Sunny Sangwan
2095	Delhi	Delhi South	NEW DELHI - KHAIRA	Delhi	RAJ KUMAR	NOT APPLICABLE	Property No Plot No. 15, out of Khasra No. 13/5 (4-16), 6/1 (0-15), 27 (0-4), 14/1/2 (3-0), 2/1/2 (0-8), 10/1 (0-17), Revenue Estate of village khaira, Abadi known as Prem Nagar, Najafgarh, New Delhi-110043	NOT APPLICABLE	6982000.00	SUB STANDARD	29-07-2023	Property No Plot No. 15, out of Khasra No. 13/5 (4-16), 6/1 (0-15), 27 (0-4), 14/1/2 (3-0), 2/1/2 (0-8), 10/1 (0-17), Revenue Estate of village khaira, Abadi known as Prem Nagar, Najafgarh, New Delhi-110043	Raj Kumar

Display of information - Secured assets possessed under the SARFAESI Act, 2002													
Sl no	ZO	RO	BRANCH	STATE	BORROWER NAME	GUARANTOR NAME (WHEREVER APPLICABLE)	REGISTERED ADDRESS OF THE BORROWER	REGISTERED ADDRESS OF THE GUARANTOR(Wherever applicable)	Outstanding Amount ( In Rs)	Asset Classification	Date of Asset Classification	Details of security possessed	Name of the Title Holder of the security possessed
2096	Delhi	Delhi South	MOTI BAGH NEW DELHI	Delhi	Rashid Ahmad	NOT APPLICABLE	Mr. Rashid Ahmad Flat No. 1, 1st floor, F-81, Gali No. 14/5 Sadh Nagar, Palam Colony New Delhi-110045  Also at:  H. No. WZ-31, 3rd Floor, Near OBC Bank Palam Village, New Delhi-110045  Also at:  C/O Bombay master, Shafiq Manzil, H No.-1604, AT -Balu Bazar PO- Sunhat, PS-Town Balasore Sunhat Baleshwar Orissa-756002	NOT APPLICABLE	1032000.00	Doubtful	29.01.2024	First Floor (Flat No.1) towards northern eastern side portion of property bearing no. F-81, Gali No. 14/5, without its roof rights, with common Rights of Entrance, passage, Staircase and Summersible, with proportionate share in the land There under measuring: 50 Sq. Yds i.e 41.805 Sq. Mtrs. Along with Common parking Space for one two wheeler in the common parking area at stilt floor of the said property, forming part of Khasra No 90/5/1, situated in abadi known as Sadh Nagar, Palam Colony,New Delhi-110045	Rashid Ahmad
2097	Delhi	Delhi South	SARITA VIHAR	Delhi	PRAMOD CHAUHAN	NOT APPLICABLE	Flat No 578, 3rd floor, Pocket A, Sarita Vihar, South Delhi - 110076	NOT APPLICABLE	6053000.00	SUB STANDARD	06-08-2023	DDA SFS Flat bearing no. 578, 3rd floor, Category II, Pocket A, Sarita Vihar, New Delhi admeasuring Carpet Area 675.2 Sq. ft. and the Plinth area 844 Sq. Ft.	PRAMOD CHAUHAN AND MANGESH DEVI
2098	Delhi	Delhi South	SHRAM SHAKTI BHAVAN	Delhi	RITU SRIDHAR	NOT APPLICABLE	Ms. RITU SRIDHAR, 5/17, ASHOKA ROAD, SHIPRA SUNCITY, INDIRAPURAM, GHAZIABAD, UTTAR PRADESH-201010	NOT APPLICABLE	2232000.00	SUB STANDARD	29.08.2023	Flat No. C-301, 2nd Floor, Plot No. D-35A/2, Sector-48, Group Housing Scheme Mandeshwari Sahakari Awas Samiti Ltd NOIDA, U.P.-201301	Ms. RITU SRIDHAR
2099	DELHI	GHAZIABAD	Shalimar Garden	Uttar Pradesh	SHRI BALAJI GLASS TRADERS	NOT APPLICABLE	SHOP NO 01 MAIN WAZIRABAD ROAD BHOPURA GHAZIABAD 201005	NA	1587276.00	LOSS	28-05-2020	PROPERTY NO 32 OUT OF KHASRA NO 129 MEASURING 41.805 SQ.MTR SITUATED AT RAMA VIHAR COLONY (KRISHNA VIHAR) BHOPURA GHAZIBAD	PRADEEP SHARMA & ASHA SHARMA
2100	DELHI	GHAZIABAD	Khoda Colony	Uttar Pradesh	MANOJ KUMAR	NA	F-229 LIG, Ground Floor , Sector 11, Pratap Vihar, Ghaziabad, Uttar Pradesh	F-229 LIG, Ground Floor , Sector 11, Pratap Vihar, Ghaziabad, Uttar Pradesh	1028265.00	Doubtful	31-08-2017	F-229 LIG, Ground Floor , Sector 11, Pratap Vihar, Ghaziabad, Uttar Pradesh	Manoj Kumar and Mrs. Amresh W/o Manoj Kumar
2101	DELHI	GHAZIABAD	Kavinagar	Uttar Pradesh	ZOHA ISLAM	NA	A-285 PRASHANT VIHAR SECTOR-14 ROHINI DELHI-110085	NA	1884223.53	Doubtful	01-05-2021	S 03 IIND FLOOR HIG GYAN KHAND 1/271, INDIRAPURAM GHAZIABAD 201001	ZOHA ISLAM AND NURUL ISLAM
2102	DELHI	GHAZIABAD	Kaushambi	Uttar Pradesh	RAGIB KHAN	NA	H NO 522 GROUND FLOOR EASTERN HEIGHT, SOCIETY NYAY KHAND 3	NA	1075264.80	Doubtful	29-12-2019	Ho.No. 522,Ground Floor, Nyay Khnad- III, Indirapuram, Ghaziabad - 201001	Mr. Ragib Khan
2103	DELHI	GHAZIABAD	Greater Noida	Uttar Pradesh	Priyanka Yadav legal heir Rjendra Singh Yadav	NOT APPLICABLE	TURBO BELL MOULDS PVT LTD GREATER NOIDA G B NAGAR 201308	Flat /House no. 468, Block C, Sector Zeta 1 , Greater Noida, Gautam Budh Nagar	1255767.00	SUB STANDARD	04-01-2023	Flat /House no. 468, Block C, Sector Zeta 1 , Greater Noida, Gautam Budh Nagar	Priyanka Yadav
2104	DELHI	GHAZIABAD	Shalimar Garden	Uttar Pradesh	SYED AFREEN	NA	PLOT NO-07 FLAT NO-02 METRO PLAZA VIKRAM, ENCLAVE BHOPURA ROAD SAHIBABAD 201005		1743699.71	Doubtful	17-08-2016	PLOT NO-07 FLAT NO-02 METRO PLAZA VIKRAM, ENCLAVE BHOPURA ROAD SAHIBABAD 201005	SYED AFREEN
2105	DELHI	GHAZIABAD	UMFB NOIDA	Uttar Pradesh	GAURI SHANKER MILL STORE (Mr. Deepak Kumar)	Mr. Deepak Kumar, Swarn Bala,	D-30 SECTOR-09	F-257 , 3rd floor, Khasra no. 44/16 village, Khureji khaas, West Guru anand Nagar, Laxmi Nagar, Ilaka Shahdara . Delhi110092	1503510.20	Doubtful	30-06-2020	F-257 , 3rd floor, Khasra no. 44/16 village, Khureji khaas, West Guru anand Nagar, Laxmi Nagar, Ilaka Shahdara . Delhi110092	Swarn Bala
2106	DELHI	GHAZIABAD	Mamura	Uttar Pradesh	BALAJI Pneumatic (prop. Pawan Kumar Tripathi)	Mrs. Durgawati devi	FLAT AT GROUND FLOOR F 85 SECTOR 11 PRATAP VIHAR GHAZIABAD - 201009 MEASURING 33.77 SQ MTR	FLAT AT GROUND FLOOR F 85 SECTOR 11 PRATAP VIHAR GHAZIABAD - 201009 MEASURING 33.77 SQ MTR	1868850.00	SUB STANDARD	07-12-2023	FLAT AT GROUND FLOOR F 85 SECTOR 11 PRATAP VIHAR GHAZIABAD - 201009 MEASURING 33.77 SQ MTR	Mrs. Durgawati devi

Display of information - Secured assets possessed under the SARFAESI Act, 2002													
Sl no	ZO	RO	BRANCH	STATE	BORROWER NAME	GUARANTOR NAME (WHEREVER APPLICABLE)	REGISTERED ADDRESS OF THE BORROWER	REGISTERED ADDRESS OF THE GUARANTOR(Wherever applicable)	Outstanding Amount ( In Rs)	Asset Classification	Date of Asset Classification	Details of security possessed	Name of the Title Holder of the security possessed
2107	DELHI	GHAZIABAD	SECTOR 44 NOIDA	Uttar Pradesh	ANITA DEVI	NA	29, MUTHARI URFA NITHARI NEAR I.M.A. HOUSE SECTOR 31 UP 201301	NA	1866092.00	LOSS	05-04-2021	RESIDENTIAL FLAT NO 197 FIRST FLOOR BLOCK F-64 C-9, SECTOR-40 NOIDA GAUTAM BUDDHA NAGAR	ANITA DEVI WO HARENDRA KUMAR
2108	DELHI	GHAZIABAD	SECTOR 44 NOIDA	Uttar Pradesh	NEETU MISHRA	NA	C/O S K MISHRA F-64 C-14/332 BLOCK F SAI BABA MANDIR SECTOR-40 UP-201301	NA	662566.81	LOSS	29-03-2022	RESIDENTIAL FLAT NO 128 SECOND FLOOR BLOCK-32, SECTOR-73 NOIDA GAUTAM BUDDHA NAGAR	NEETU MISHRA WO SUBODH KUMAR MISHRA
2109	DELHI	GHAZIABAD	RAJ NAGAR GHAZIABAD	Uttar Pradesh	M.S.S SHAMMI KHAN	NA	H NO 445-G NAYAY KHAND-3 INDRAPURAM GHAZIABAD	NA	1271281.69	Doubtful	28-02-2022	Property- Flat no. 665A, FF, NYAY KHAND III, INDIRAPURAM, GHAZIABAD, (U. P.) admeasuring 1400 sqft.	M S S Shammi Khan S/o Shri Hazintzar Khan
2110	DELHI	GHAZIABAD	DAV SCH BRANCH	Uttar Pradesh	SAYAN ROY	Arvind Kumar Gupta	G-353 SECTOR-56 NOIDA UP-201301	B 32 A RAJAT VIHAR SECTOR 62 NOIDA UP-201301	694312.80	Doubtful	10-03-2020	All that part of the residential property in the name of Mrs. Kalpana Roy W/o Shri. Sabyasachi Roy consisting of Flat No G-353 BLOCK G admeasuring 22.76 sq. mtrs. situated in sector 56 Noida District Gautam Buddha Nagar	Mrs. Kalpana Roy W/o Shri. Sabyasachi Roy
2111	DELHI	Gurugram	Sushant Lok (UBI)	Haryana	ANKUR MISHRA	NOT AVAILABLE	PLOT/HOUSE NO 974, 2ND FLOOR, SHAKTI KHAN-IV INDIRAPURAM GHAZIABAD UP-201001 MOB-9582459267	NOT AVBL	1895000.00	Doubtful	29-12-2021	Free Hold Residential Entire Floor, Property bearing No. SK-IV/974, Second Floor (with Roof Right), Shaki Khand-4, Situated in the Residential Colony known as Indirapuram, Ghaziabad, Uttar Pradesh, Pin -201014, land admeasuring 764 Sq. ft	Mr. Ankur Mishra S/o Mr. Pitamber Mishra , Mrs. Pooja Mishra W/o Mr. Ankur Mishra
2112	DELHI	Gurugram	Sushant Lok (UBI)	Haryana	JAI BHAGWAN	NOT AVAILABLE	H NO 103 PREM PURI SECTOR 32 GURUGRAM HARYANA-122022 MOB-9953627532	NOT AVBL	1500000.00	Doubtful	29-06-2021	Land & Building at H.N. 527/26, Khasra No. 1163, situated in Vill. Gurgaon Gaon, Baldev Nagar Colony, Tehsil & Distt. Gurgaon Haryana-122001 admeasuring 75 Sq. Yds (15' x 45') in the name of Late Sh. Jai Bhagwan s/o Sh. Lal Singh	Mr. Jai Bhagwan s/o Sh. Lal Singh
2113	DELHI	Gurugram	FARIDABAD	Haryana	Jharna packaging	JASMAT  NA NA	OMKAR SHARMAH NO 1364 SUBHASH COLONY BALLABGARH HARYANA 121004 MOB-9811908514 EMAIL: omkarsharma8514@gmail.com	JASMAT SO ABDUL HAMID H NO 952 NEAR TITU TENT HOUSERAJIV COLONY SECTOR 56 BALLABGARH FARIDABAD HARYANA 122004 NA  NA	2197000.00	SUB STANDARD	19-04-2023	Plot No. 45,MCF Unit No. 383/220, Black A, Sanjay Colony-1, Sector 23, forming part of Khewat/Khata No. 978/183, Mustil No. 64, Kila No. 1/3/1(1-14) Faridabad, Haryana,Pin-121001, plot admeasuring area of 131 sq.yard	Sh. Omkar Sharma S/o Sh Shiv Charan Sharma
2114	DELHI	Gurugram	Gurgaon Old Station	Haryana	Deepak Thareja	NOT AVAILABLE	S/O RAMESH THAREJA HOUSE NO 25 SHEETLA COLONY PHASE 3 BLOCK A GALI NO 2 GURGAON HARYANA 122001 MOB-9810576289 EMAIL: deepakthareja30@gmail.com	NA	1744000.00	SUB STANDARD	20-09-2023	Free Hold Residential Property having Basement+GF+FF, House No. 234/LIG, Housing Board Colony, Sector- 7 Extn, Gurgaon, Haryana- 122001, having land admeasuring 39.98 Sq. yards or 360 Sq.ft	Shri Deepak Thareja S/o Shri Ramesh Kumar Thareja
2115	DELHI	Gurugram	Gurgaon Old Station	Haryana	Vinod Khanna	NOT AVAILABLE	SO HARBANS LAL KHANNA H NO 68 5 NEAR KRISHNA MANDIR JACUMPURA GURGAON 122001 MOB 9818132626	NA	3521000.00	SUB STANDARD	28-09-2023	Free Hold Residential Property having four storied with stilt floor, situated at property no. 68/5(old), New No. 591/7, Near Krishna Mandir Jacubpura, Gurugram, Haryana, Pin - 122006 having land admeasuring 187.00 Sq. yards.	Shri Vinod Khanna S/o Harbans Lal Khanna, Mrs Pushpa Khanna w/o Harbans Lal Khanna, Mr Rajiv Khanna S/o Harbans Lal Khanna
2116	DELHI	Gurugram	Gurgoan Main	Haryana	Rajesh Singh	NOT AVAILABLE	HOUSE NUMBER 499/28 GALI NO 8 JYOTI PARK GURGAON HARYANA 122001 MOB-9717104498 EMAIL: sb.logistics@yahoo.in	NA	2622000.00	Doubtful	31-03-2019	Free Hold Residential Property (G+2 storied) Intermittent Property situated under MC Limit-Gurugram, H.No. 499/28, Part of Khasra No. 873/24, Gali No. 8, Jyoti Park, Gurugram, Haryana- 122001, having land admeasuring 100.00 Syd	Mr. Maman Singh S/o Ganpat Singh
2117	DELHI	Gurugram	Faridabad Sec 21 C	Haryana	YOGESH SRIVASTVA	NA	S O PURAN LAL SRIVASTAV HNO:1697 SEC 55 FARIDABAD HARYANA 121004 MOB-7982665824	NA	1946000.00	SUB STANDARD	14-10-2023	Industrial Plot No. 492, Situated at Sector 58, Faridabad, Haryana	Mr. Yogesh Shrivastava S/o Sh Puranlal Shrivastava
2118	DELHI	Gurugram	BADSHAHPUR, GURGAON	Haryana	PURAN SINGH BHIM SINGH	NA NA	VILL. POSTBADSHAHPUR GURGAON HARYANA 122101 MOB-9811861581 EMAIL: SCORELALITKUMAR@GMAIL.COM SAME ADDRESS AS ABOVE	NA NA	1888000.00	SUB STANDARD	10-01-2024	House no. 1789 Khewat/ KhataNo. Rect No. 73, Killa No. 19/1, Khewat/ Khata No. 689/764, Rect No. 73, 20/2 Khewat Khatat No. 692/764, Rect No. 73, Kill No. 18/2, Khwat/ Khata No. 693/765, Rect No. 73, Killa No. 73, Killa No. 19/2, Gandhi Nagar , Badshapur, sub tehsil- Badshapur, Gurugram ,Haryana 122101	Omwati Devi w/o Puran Singh, Barkha Yadav, D/o Puran Singh, Priyanshu Yadav, S/o Puran Singh,
2119	DELHI	Gurugram	GURGAON MAIN	Haryana	MANGLI RAM KATARIA	NA	1315/35 8 BISWA TIKU PURA NEAR MANZI WALA KUA GURGAON HARYANA 122001 TELE: 01242322698	NA	1106000.00	Doubtful	30-09-2016	Residential Property measuring 1 Biswa 4 Biswani being 1/9th share in Land of 11 Biswa (184 Sq yd) comprised in Khasa No. 1452/3 being muncipal no. 1077/1, Dayanand Colony, Gurgram	MANGLI RAM KATARIA

Display of information - Secured assets possessed under the SARFAESI Act, 2002													
Sl no	ZO	RO	BRANCH	STATE	BORROWER NAME	GUARANTOR NAME (WHEREVER APPLICABLE)	REGISTERED ADDRESS OF THE BORROWER	REGISTERED ADDRESS OF THE GUARANTOR(Wherever applicable)	Outstanding Amount ( In Rs)	Asset Classification	Date of Asset Classification	Details of security possessed	Name of the Title Holder of the security possessed
2120	DELHI	Gurugram	DHANKOT	Haryana	KAPIL KUMAR	NA	H NO. 223/74 GALI NO 3 JAI VIHAR RAJENDRA PARK GURGAON HARYANA 122001 MOB-917701899391 EMAIL: kapilkumark1986@gmail.com	NA	1092000.00	Doubtful	28-02-2019	KHASRA NUMBER 7626/121, ADMEASURING 61 SQ YDS (51SQ MT), GALI NO 3 OPP RAILWAY LINE &CHIRAG, HOSPITAL, JAL VIHAR SWAROOP GARDEN NEAR, RAILWAY STATION, GURUGRAM	KAPIL KUMAR
2121	DELHI	Gurugram	Gurgoan Sector 10A	Haryana	PAINT WORLD	ASHOK KUMAR YADAV	KULDEEP YADAV H NO 36 1 /6A BASAI GURGAON GURGAON HARYANA 122006 MOB-9999660380 EMAIL: Paintworld0380@gmail.com	ASHOK KUMAR YADAV H NO 81 GALI NO 1 BASAI ENCLAVE GURGAON HARYANA MOB-9555386857 EMAIL: Ashokku10@yahoo.com	2000000.00	Doubtful	30-06-2021	Residential (Multi- Storied) property, H.No.81,Old H.No.17-B &36, Part of Khasra No.484, gali No.:- 1/6A, Near Olive Green Garden, Basai Enclave, Gurgoan, admeasuring 37.63 Sqm or 45.00 Sqyrs	Sh. Ashok Kumar Yadav S/o Sh. Shobhnath Yadav
2122	DELHI	Gurugram	FARIDABAD	Haryana	M R THERMOPACK	NA	ABDUL KADIR SO ISLAMUDEEN KHANDAWALIVKADHAOLI 50 FARIDABAD HARYANA 121004 MOB-9999012543	NA	3589000.00	SUB STANDARD	25-05-2023	Free Hold, single storey Industrial Property, Land & Building Property situated at Khewat No. 94, Rect No. 26, Killa No. 5/2/2(2-12), Mauza Khandawali, Tehsil Ballabgarh & Distt. Faridabad, Haryana, Pin- 121004, having land admeasuring 1555.56 Sqyd	Shri Abdul Kadir S/o Shri Islamuddin
2123	DELHI	Gurugram	Sushant Lok (UBI)	Haryana	Sharda Devi	NA	H NO 519/20 OM NAGAR KHANDSA ROAD . GURGAON HARYANA 122001 MOB-9891422400 EMAIL puransai@yahoo.com	NA	1136000.00	Doubtful	31-10-2018	H. No. 680/24 MC No. 140/2 4, Marla Model Town,Gurgaon, Haryana-122001	Smt. Sharda Devi W/o Sh. Puran Chand
2124	DELHI	Gurugram	SUSHANT LOK	Haryana	BABITA CHOUDHARY	NA	2/41, CHIRANJIV VIHAR GHAZIABAD UP 201301 MOB : 9310493625	NA	1814000.00	Doubtful	31-01-2018	C-221 Ist Floor, Swaran Jayanti Puram, Ghaziabad, U.P.	Smt. Babita Chaudhary W/o Sh. Sushil Chaudhary
2125	DELHI	SAMB DELHI	SAMB DELHI	DELHI	Ambica Timbertrade Pvt Ltd	2. Mr. Ved Prakash Bansal (DIN: 03134806) Y-402, Siddartha Apartments, MP Enclave, Pitampura, Delhi 110034  3. Mr. Shyam Lal Bansal (DIN: 03472037) Y-402, Siddartha Apartments, MP Enclave, Pitampura, Delhi 110034  4. Mr. Praveen Bansal Y-402, Siddartha Apartments, MP Enclave, Pitampura, Delhi 110034.  5. Mrs. Shakuntala Bansal alias Mrs. Shakuntala Devi. Y-402, Siddartha Apartments, MP Enclave, Pitampura, Delhi 110034.  6. Mrs. Manju Bansal Y-402, Siddartha Apartments, MP Enclave, Pitampura, Delhi 110034.	73/8, Swarn Park, Rohtak Road Nangloi, New Delhi 110041  Mr. Ved Prakash Bansal (DIN: 03134806) Y-402, Siddartha Apartments, MP Enclave, Pitampura, Delhi 110034  3. Mr. Shyam Lal Bansal (DIN: 03472037) Y-402, Siddartha Apartments, MP Enclave, Pitampura, Delhi 110034  4. Mr. Praveen Bansal Y-402, Siddartha Apartments, MP Enclave, Pitampura, Delhi 110034.  5. Mrs. Shakuntala Bansal alias Mrs. Shakuntala Devi. Y-402, Siddartha Apartments, MP Enclave, Pitampura, Delhi 110034  6. Mrs. Manju Bansal Y-402, Siddartha Apartments, MP Enclave, Pitampura, Delhi 110034.	2873630.41	Doubtful	10.11.2016	Property admeasuring 1 bigha out of Khasra No. 73/8/1, 13/2, Village Mundka, Delhi-110041 owned by Ved Prakash Aggarwal (HUF)through its Karta Ved Praksah Aggarwal.	Ved Praksah Aggarwal.	

Display of information - Secured assets possessed under the SARFAESI Act, 2002													
Sl no	ZO	RO	BRANCH	STATE	BORROWER NAME	GUARANTOR NAME (WHEREVER APPLICABLE)	REGISTERED ADDRESS OF THE BORROWER	REGISTERED ADDRESS OF THE GUARANTOR(Wherever applicable)	Outstanding Amount ( In Rs)	Asset Classification	Date of Asset Classification	Details of security possessed	Name of the Title Holder of the security possessed
2126	DELHI	SAMB DELHI	SAMB DELHI	DELHI	Rainbow Worldwide Pvt Ltd	2. Mr.Luv Bharadwaj S/o Late Mr. Ramanuj Dayal Sharma, R/o-74, Vasant Enclave, Vasant Vihar, New Delhi-110057.  3. Mr. Ravi Bhola S/o Mr. Banarsi Bhola, R/o-WZ-317B, Tihar Village, New Delhi - 110018 4. M/s Rangoli International Private Limited, Registered Office: B 13 S, Vijeta Vihar, Delhi Police Society, Sector-13, Rohini, New Delhi-110006.  Corporate Office: 9 H, 9th floor, Hansalaya Building,15, Barakhamba Road, New Delhi-110004	Registered Office: A-37, Milap Nagar, Uttam Nagar, Delhi-110059.	2. Mr.Luv Bharadwaj S/o Late Mr. Ramanuj Dayal Sharma, R/o-74, Vasant Enclave, Vasant Vihar, New Delhi-110057.  3. Mr. Ravi Bhola S/o Mr. Banarsi Bhola, R/o-WZ-317B, Tihar Village, New Delhi -110018 4. M/s Rangoli International Private Limited, Registered Office: B 13 S, Vijeta Vihar, Delhi Police Society, Sector-13, Rohini, New Delhi-110006.  Corporate Office: 9 H, 9th floor, Hansalaya Building,15, Barakhamba Road, New Delhi-110001.	2899000.00	Loss	31.12.2018	1st Floor at Free hold Built Up Municipal Property No. 106-110 A-B, 111 to 117, 115-A/5-13, 115-B/1 to 9, 120-B, C, D, E, F Shahdara, Delhi-110032.	Luv Bharadwaj
2127	DELHI	SAMB DELHI	SAMB DELHI	DELHI	Sharma Kalypso Pvt Ltd.	1. Ramesh sharma 19, poorvi marg 3rd floor Vasant vihar Delhi-110057 2. Usha Sharma 19, poorvi marg 3rd floor Vasant vihar Delhi-110057 3. M C Agnihotri Flat No 58 3rd floor Sector 18B phase -II L & T Colony Dwarka, Delhi 110078 4. Raksha Sharma Flat No B-2/19, Vasant Vihar Delhi 110057	16 C, Basant Lok, Vasant Vihar, New Delhi - 110057	1. Ramesh sharma 19, poorvi marg 3rd floor Vasant vihar Delhi-110057 2. Usha Sharma 19, poorvi marg 3rd floor Vasant vihar Delhi-110057 3. M C Agnihotri Flat No 58 3rd floor Sector 18B phase -II L & T Colony Dwarka, Delhi 110078 4. Raksha Sharma Flat No B-2/19, Vasant Vihar Delhi 110057	6389000.00	Loss	28.02.2015	All the part and parcel of property bearing khasra no 31/17, (northern and southern part). Presently demarcated as plot no D- 47 & D- 48 situated at village shaffipur, Ranhola, Nagloi-Najafgarh Road, Delhi 110041, Measuring area as per sale deed is 1200 Sq yard each.(total 2400 sq yards) Actual area for sale (excluding Mandir) is 1800 Sq yard. Bounded as North: property no D-45 & D-46 South: property no D-49 & D-50 East: other property WEST: Wide Road	Usha Sharma and Raksha Sharma
2128	DELHI	SAMB DELHI	SAMB DELHI	DELHI	Five Core Electronics Limited	Mr. Amarjit Singh Kalra (Guarantor and Mortgagor)  C-130,Mansarovar Garden, New Delhi-110015 Ms. Jagjit Kaur Kalra (Guarantor)  C-130,Mansarovar Garden, New Delhi-110015 Mr. Surinder Singh Kalra (Guarantor and Mortgagor)  C-130,Mansarovar Garden, New Delhi-110015. Ms. Surinder Kaur Kalra (Guarantor and Mortgagor)	M/s Five Core Electronics Limited (Borrower) Represented by RP Mr. Manoj Kulshrestha. 4F-CF-14, ANSAL PLAZA , VAISHALI , UP  Reg Add: WZ-15B, Ground Floor, Uggarsain Market, Ashok Nagar, New Delhi-110018	Mr. Amarjit Singh Kalra (Guarantor and Mortgagor)  C-130,Mansarovar Garden, New Delhi-110015 Ms. Jagjit Kaur Kalra (Guarantor)  C-130,Mansarovar Garden, New Delhi-110015 Mr. Surinder Singh Kalra (Guarantor and Mortgagor)  C-130,Mansarovar Garden, New Delhi-110015. Ms. Surinder Kaur Kalra (Guarantor and Mortgagor)  C-130,Mansarovar Garden, New Delhi-110015	1441000.00	Loss	25.06.2019	IMMOVABLE PROPERTY SITUATED AT C-116, AREA 138 SQ YARDS, BASEMENT, GROUND FLOOR, FIRST FLOOR, PART OF KHASRA NO. 568 BY 2, VILLAGE TIHAR COLONY KNOWN AS FATEH NAGAR, JAIL ROAD, NEW DELHI	Shri Amarjet Singh Kalra (basement & FF) and Smt Surinder Kaur Kalra (GF).

Display of information - Secured assets possessed under the SARFAESI Act, 2002													
Sl no	ZO	RO	BRANCH	STATE	BORROWER NAME	GUARANTOR NAME (WHEREVER APPLICABLE)	REGISTERED ADDRESS OF THE BORROWER	REGISTERED ADDRESS OF THE GUARANTOR(Wherever applicable)	Outstanding Amount ( In Rs)	Asset Classification	Date of Asset Classification	Details of security possessed	Name of the Title Holder of the security possessed
2129	DELHI	SAMB DELHI	SAMB DELHI	DELHI	M/s Vedica Nut Craft Pvt Ltd.	1. Anurag Garg A-88, Preet Vihar Delhi-110092 2. Ritu Garg A-88, Preet Vihar Delhi-110092 3. Akresh Garg A-88, Preet Vihar Delhi-110092 4. Manjulata Garg A-88, Preet Vihar Delhi-110092 5. SalasardhamTechnobuild Private Limited 80, Sawera Apartment, Plot no-5, Sector-13 Rohini Delhi-110085 6. Nut Craft Expo Private Limited 467-468, first floor, katra ishwa bhawan Khari baoli, Delhi-110006 7. A R Com Private Limited	Vedika Nut Craft Private Limited  110 Tilak Bazar Chowk Khari Baoli Delhi - 110006	1. Anurag Garg A-88, Preet Vihar Delhi-110092 2. Ritu Garg A-88, Preet Vihar Delhi-110092 3. Akresh Garg A-88, Preet Vihar Delhi-110092 4. Manjulata Garg A-88, Preet Vihar Delhi-110092 5. SalasardhamTechnobuild Private Limited 80, Sawera Apartment, Plot no-5, Sector-13 Rohini Delhi-110085 6. Nut Craft Expo Private Limited 467-468, first floor, katra ishwa bhawan Khari baoli, Delhi-110006 7. A R Com Private Limited D-3A, Shakarpur, Delhi-110092	5109000.00	Loss	31.03.2015	Property bearing part of khasra no 675/153, 676/153, 677/154 and 678/154 situated in the Abadi of Gur ki Mandi in the village-Raipur Chawni, opposite C C Colony, Delhi 110007 consist of 7 sale deed bearing no as: 1. Sale deed no 2942 dated 12/03/2010 area 77.00 Sq. Mtr 2. Sale deed no 2947 dated 15/03/2010 area 144.00 Sq. Mtr 3. Sale deed no 2941 dated 15/03/2010 area 144.00 Sq. Mtr 4. Sale deed no 2943 dated 15/03/2010 area 144.00 Sq. Mtr 5. Sale deed no 2948 dated 15/03/2010 area 110.00 Sq. Mtr 6. Sale deed no 2214 dated 02/03/2010 area 167.33 Sq. Mtr 7. Sale deed no 2203 dated 19/02/2010 area 169.00 Sq. Mtr	M/s Salasar Dham Apparel Pvt. Ltd.
2130	DELHI	SAMB DELHI	SAMB DELHI	DELHI	Ekdant Infrabuild Pvt Ltd	1) Ram Singh D-171, Sector 49, Noida UP - 201301 Vivekanand Puri Colony, Shivpuri, MP - 473551  2) D K Singhal A-131, Sector 55, Noida UP-201301 Vivekanand Puri Colony, Shivpuri, MP - 473551  3) Raveesh Vats D-18, Sector 7, Behind Noida Authority, Noida UP-201301 Vivekanand Puri Colony, Shivpuri, MP - 473551  4) Shashi Singhal 1017, Vastu Block, Mahagun Mansion, Indirapuram, Ghaziabad - 201014	M/s Ekdant Infrabuild Private Limited Registered Address: B-1/46, Lane No. 3, New Ashok Nagar, Delhi-110096  Also at: D-18, Sector 7, Noida UP-201301 Vivekanand Puri Colony, Shivpuri, MP-473551	1) Ram Singh D-171, Sector 49, Noida UP - 201301 Vivekanand Puri Colony, Shivpuri, MP - 473551  2) D K Singhal A-131, Sector 55, Noida UP-201301 Vivekanand Puri Colony, Shivpuri, MP - 473551  3) Raveesh Vats D-18, Sector 7, Behind Noida Authority, Noida UP-201301 Vivekanand Puri Colony, Shivpuri, MP - 473551  4) Shashi Singhal 1017, Vastu Block, Mahagun Mansion, Indirapuram, Ghaziabad - 201014 Vivekanand Puri Colony, Shivpuri, MP - 473551	2855000.00	Doubtful	31.03.2015	1. 3.25 hectares of land at S.No.43/2 Peepar Dhar Main Road Village Bhojpur Pargana and tehsil Pohri district Shivpuri MP owned by Raveesh Vats and Raveen Vats 2. 3.25 hectares of land at S.No.43/1 Peepar Dhar Main Road Village Bhojpur Pargana and tehsil Pohri district Shivpuri MP owned by Shashi Singhal	1. Raveesh Vats and Raveen Vats 2. Shashi Singhal



Display of information - Secured assets possessed under the SARFAESI Act, 2002													
Sl no	ZO	RO	BRANCH	STATE	BORROWER NAME	GUARANTOR NAME (WHEREVER APPLICABLE)	REGISTERED ADDRESS OF THE BORROWER	REGISTERED ADDRESS OF THE GUARANTOR(Wherever applicable)	Outstanding Amount ( In Rs)	Asset Classification	Date of Asset Classification	Details of security possessed	Name of the Title Holder of the security possessed
2131	DELHI	SAMB DELHI	SAMB DELHI	DELHI	N K Gold Medallion P Ltd.	1. Mr. Komal Gupta BM-37,(West) Shalimar Bagh, Delhi- 110088  2. Mr. Neeraj Gupta K 1447, Palam Vihar, Gurgaon, Haryana - 122017  3. Mr. Subhash Chand Sharma 52/1/2, Yusuf Sarai, New Delhi-110001  4. Shiv Kumar Sharma 52/1/2, Yusuf Sarai, New Delhi-110001  5. M/S N K Shelters Pvt Ltd BM-37, Shalimar Bagh, Delhi-110088	N K Gold Medallion Pvt Ltd 10, ESPLANDE Road Chandni chowk New Delhi- 110006  Also at: 2. S-2, IIInd Floor, Chawla Tower, Bank Street, Karol Bagh, Delhi 110006.  Also at: 3. Shop No. 7, 3rd Floor, 1157/1124 Kucha Mahajani Chandni Chowk Delhi - 110006  Also at; 4. BM-37,(West) Shalimar Bagh, Delhi- 110088	1. Mr. Komal Gupta BM-37,(West) Shalimar Bagh, Delhi-110088  2. Mr. Neeraj Gupta K 1447, Palam Vihar, Gurgaon, Haryana - 122017  3. Mr. Subhash Chand Sharma 52/1/2, Yusuf Sarai, New Delhi-110001  4. Shiv Kumar Sharma 52/1/2, Yusuf Sarai, New Delhi-110001  5. M/S N K Shelters Pvt Ltd BM-37, Shalimar Bagh, Delhi- 110088  6. M/S Mount Agro & Infra Developers Pvt Ltd	12522000.00	Loss	03.02.2014	First Floor with parking of three storied Residential building built on Plot No. 878 Block I at Palam Vihar Gurgaon owned by Mount Agro and Infra Developers Private Limited. Total Area of Plot is 300 Sq. Metre.	Mount Agro and Infra Developers Private Limited
2132	DELHI	SAMB DELHI	SAMB DELHI	DELHI	M/s NDT Trade House Pvt Ltd	1. Mr Vijay Pal Village Parithla Palwal, Haryana 2. Mr Jitender Singh Phogat MCF 186 Sanjay Colony Mathura Road Ballabgarh Faridabad, Haryana-121004 3. Mrs Nidhi Dinesh Tanwar 333A first floor Block A Sushant Lok 1 Gurgaon Haryana-122022 4. Mr Dinesh Kumar Tanwar 333A first floor Block A Sushant Lok 1 Gurgaon Haryana-122022 5. Gyanwati Village Parithla Palwal, Haryana-121102	At: 566 udyog Vihar Phase 5 Gurugram Haryana-122016(Represented through RP)  At: B-572, Sainik Colony, Sector-49, Faridabad Haryana-121001  Also at : E 206-207 UGF Sushant Shopping Arcade, Sushant Lok-1 Gurgaon, Haryana-122022  Also at Industrial Plot no 35 village Mitroli, tehsil Hodal, District- Palwal, Haryana-121102	1. Mr Vijay Pal Village Parithla Palwal, Haryana 2. Mr Jitender Singh Phogat MCF 186 Sanjay Colony Mathura Road Ballabgarh Faridabad, Haryana-121004 3. Mrs Nidhi Dinesh Tanwar 333A first floor Block A Sushant Lok 1 Gurgaon Haryana-122022 4. Mr Dinesh Kumar Tanwar 333A first floor Block A Sushant Lok 1 Gurgaon Haryana-122022 5. Gyanwati Village Parithla Palwal, Haryana-121102	985000.00	Loss	31.12.2017	1. KHEWAT NO 99 BY 104, MUSTIL NO 51, AND KILA NO 8 BY 1 BY 1 BY 4 1-9, MAUJA MITNAUL, TEHSIL HODAL ,PALWAL owned by Gyanwati and Z. COMMERCIALLAND SITUATED AT 7 BY 2 BY 1 2-0, MEASURING 2 KANAL SITUATED AT MAUJA MITNAUL, TEHSIL HODAL ,PALWAL, HARYANA IN THE NAME OF SHRI VIJAY PAL.	Gyanwati and Vijay Pal

Display of information - Secured assets possessed under the SARFAESI Act, 2002													
Sl no	ZO	RO	BRANCH	STATE	BORROWER NAME	GUARANTOR NAME (WHEREVER APPLICABLE)	REGISTERED ADDRESS OF THE BORROWER	REGISTERED ADDRESS OF THE GUARANTOR(Wherever applicable)	Outstanding Amount ( In Rs)	Asset Classification	Date of Asset Classification	Details of security possessed	Name of the Title Holder of the security possessed
2133	DELHI	SAMB DELHI	SAMB DELHI	DELHI	Ekdant Buildtech Pvt Ltd	1) Ram Singh D-171, Sector 49, Noida UP - 201301  Also at: Vivekanand Puri Colony, Shivpuri, MP - 473551  2) Dinesh Kumar Singhal A-131, Sector 55, Noida UP-201301  Also at: Vivekanand Puri Colony, Shivpuri, MP - 473551  3) Raveesh Vats D-18, Sector 7, Behind Noida Authority, Noida UP-201301  Also at; Vivekanand Puri Colony, Shivpuri, MP - 473551	M/s Ekdant Buildtech Private Limited (Through its liquidator)  Registered Address: B-1/46, Lane No. 3, New Ashok Nagar, Delhi-110096  ALSO AT : D-18, Sector 7, Noida UP-201301	1) Ram Singh D-171, Sector 49, Noida UP - 201301  Also at: Vivekanand Puri Colony, Shivpuri, MP - 473551  2) Dinesh Kumar Singhal A-131, Sector 55, Noida UP-201301  Also at: Vivekanand Puri Colony, Shivpuri, MP - 473551  3) Raveesh Vats D-18, Sector 7, Behind Noida Authority, Noida UP- 201301  Also at; Vivekanand Puri Colony, Shivpuri, MP - 473551	2831000.00	Loss	08.07.2015	1. 2.17 hectares of land at S.No.35/2 Peepar Dhar Main Road Village Bhojpur Pargana and tehsil Pohri district Shivpuri MP owned by Sheela Singh (Bounded as per Deed). 2. 2.17 hectares of land at S.No.35/1 Peepar Dhar Main Road Village Bhojpur Pargana and tehsil Pohri district Shivpuri MP owned by Shashi Singhal (Bounded as per Deed) 3. 0.77 hectres of land at S.No. 44/2 Peepar Dhar Main Road Village Bhojpur Pargana and tehsil Pohri district Shivpuri MP owned by M/s Eco Fuels (Bounded as per Deed) 4. 0.77 hectares of land at S.No. 44/4 Peepar Dhar Main Road Village Bhojpur Pargana and tehsil Pohri district Shivpuri MP owned by M/s Eco Fuels (Bounded as per Deed) 5. 1.16 hectares of land at S.No. 42/2 Peepar Dhar Main Road Village Bhojpur Pargana and tehsil Pohri district Shivpuri MP owned by Sheela Singh. (Bounded as per Deed)	Property-1 Sheela Singh Property-2 Shashi Singhal 3 M/s Eco Fuels Property-4 M/s Delhi Bio Briquette Mills.. Property-5 Sheela Singh
2134	DELHI	SAMB DELHI	SAMB DELHI	DELHI	JS Medimax Private Limited	Mr. Tushar Tomar S/o Mr. DPS Tomar R/o H. No. C-9/1, S.F.S. Flats, Saket, New Delhi - 110017. Mr. Jitender Nalwa S/o Mr. Satya Pal Nalwa R/o 17, Pratap Nagar, Malkaganj, New Delhi -17 Mr. Rishabh Mittal S/o Mr. Sanjeev Mittal R/o A/5, Rajkamal Enclave, Delhi Road Rithani, Meerut. Mr. DPS Tomar S/o Mr. Shanker Singh R/o H. No. C-9/1, S.F.S. Flats, Saket, New Delhi - 110017. Mrs. Suman Nalwa W/o Mr. Tushar Tomar R/o Flat 8, Type IV Police residential complex, New Delhi - 110017.	M/s J S Medimax Pvt. Ltd (Now known as M/s Orbitol Intelligence Pvt Ltd)  (Represented by its Resolution Professional Mr. Madan Mohan Dhupar)  1. Plot No.73, Gulabi Bag Industrial Estate, New Delhi-110007  2. AVM Resolution Professionals LLP, Registered office: 8/28, 3rd Floor, WEA Abdul Aziz road, Karol Bagh, New Delhi-110005.	Mr. Tushar Tomar S/o Mr. DPS Tomar R/o H. No. C-9/1, S.F.S. Flats, Saket, New Delhi - 110017. Mr. Jitender Nalwa S/o Mr. Satya Pal Nalwa R/o 17, Pratap Nagar, Malkaganj, New Delhi -17 Mr. Rishabh Mittal S/o Mr. Sanjeev Mittal R/o A/5, Rajkamal Enclave, Delhi Road Rithani, Meerut. Mr. DPS Tomar S/o Mr. Shanker Singh R/o H. No. C-9/1, S.F.S. Flats, Saket, New Delhi - 110017. Mrs. Suman Nalwa W/o Mr. Tushar Tomar R/o Flat 8, Type IV Police residential complex, police station Delhi Cantt, Near Sadar Bazar, New Delhi - 110017.	2590000.00	Doubtful	30.12.2017	1. UNIT NO 203, ON 2ND FLOOR, TOWER NO. J3, SUPER AREA 117.42 SQ. MTRS. 1264 SQ FT APPROXRASOI, WITHIN TEHSIL RAI, DISTT. SONEPAT HARYANA IN NAME OF MR. JITENDER NALWA. 2. KHATA NO. 00105, KHASRA NO. 34M 35 BY 1, VILLAGE LISARI, PARGNA TEHSIL DISTRICT MEERUT, ADMEASURING AREA 8640 MTRS.	MR. JITENDER NALWA & M/s Rishabh Heights Ltd.
2135	DELHI	SAMB DELHI	SAMB DELHI	DELHI	Jalan Transolution India Ltd	1. Mr. Manish Jalan R/O- C-68, Surya Nagar, Ghaziabad, UP- 201011  2. Mrs. Meena Jalan R/O- C-68, Surya Nagar, Ghaziabad, UP- 201011  3. Mrs. Ritu Jalan R/O- C-68, Surya Nagar, Ghaziabad, UP- 201011	Regd. Office: 206, Ajnara Bhawan, D-Block Market, Vivek Vihar, Delhi - 110095.	1. Mr. Manish Jalan R/O- C-68, Surya Nagar, Ghaziabad, UP- 201011  2. Mrs. Meena Jalan R/O- C-68, Surya Nagar, Ghaziabad, UP- 201011  3. Mrs. Ritu Jalan R/O- C-68, Surya Nagar, Ghaziabad, UP- 201011	2554000.00	Loss	28.12.2018	1. All that part and parcel of Property at third Floor Flat /Commercial Office bearing No. 311 &312 on Plot No.4A & 4B Commercial Complex, Devika Towers, Chander Nagar, Ghaziabad, UP. 2. INDUSTRIAL UNIT BY SERVICE CENTRE ON KHEWAT NO.87 KHATONI NO.100, MUSTIL NO 20, KILA NO 21 BY 2 BY 2 0-17, 22 BY 1 BY 21-9, MUSTIL NO 34 KILA NO A½ 2-2, 2 BY 13-6 10 BY 12-2, VILLAGE KHIJURI	M/s Jalan Transolution India Ltd

Display of information - Secured assets possessed under the SARFAESI Act, 2002													
Sl no	ZO	RO	BRANCH	STATE	BORROWER NAME	GUARANTOR NAME (WHEREVER APPLICABLE)	REGISTERED ADDRESS OF THE BORROWER	REGISTERED ADDRESS OF THE GUARANTOR(Wherever applicable)	Outstanding Amount ( In Rs)	Asset Classification	Date of Asset Classification	Details of security possessed	Name of the Title Holder of the security possessed
2136	DELHI	SAMB DELHI	SAMB DELHI	DELHI	UJALA PUMPS P LTD.	Shri Dinesh Gupta (Director & Guarantor)  R/o S. V1/2 Second Floor, Eldeco Utopia, Sector 93 A, Noida - 201304, UP  Email id: dineshujala1962@gmail.com Shri Sanjeev Gupta (Guarantor)  6417, Rock Forest Drive, Apartment 306, Berthesda, Merry Land 20817, USA	M/s Ujala Pumps Pvt Ltd represented by its Liquidator Mr. Dinesh Sood (For Information)  UGF 1/15, Tilak Nagar, Near PNB Tilak Nagar, New Delhi 110018  Email id: ujalapumps.liquidator@gmail.com	Shri Dinesh Gupta (Director & Guarantor)  R/o S. V1/2 Second Floor, Eldeco Utopia, Sector 93 A, Noida - 201304, UP  Email id: dineshujala1962@gmail.com Shri Sanjeev Gupta (Guarantor)  6417, Rock Forest Drive, Apartment 306, Berthesda, Merry Land 20817, USA	4305000.00	Loss	31.03.2016	1. G-26B, (Old No. A-6), out of Khasra No.-678, East Gokulpur, Amar Colony, Illaqa Shahdara, Delhi-110094 adm. 51.42 sq. mtrs and G-26C, out of Khasra No.-223, East Gokulpur, Amar Colony, Illaqa Shahdara, Delhi-110094 owned by Ved Prakash Gupta 2. Shop No.12A, Lower Ground, Krishna Palace,Basai Road, Sohana Chowk, Gurgaon adm.197 sq. ft. owned by Sita Devi Gupta W/o Ved Prakash Gupta. 3. Shop No.11, Lower Ground, Krishna Palace, Basai Road,Sohana Chowk, Gurgaon adm.204 sq. ft. owned by Sita Devi Gupta W/o Ved Prakash Gupta.	Ved Prakash Gupta & Sita Devi Gupta W/o Ved Prakash Gupta.
2137	DELHI	SAMB DELHI	SAMB DELHI	DELHI	SAMPRAISH FOODS LIMITED	1. Mr. C N Kuchroo R/o: - A-149, Florence Elite, Sushant Lok, Phase-3, Sector-57, Gurgaon, Haryana-122002.  2. Mr. Akshar Kuchroo R/o: - A-149, Florence Elite, Sushant Lok, Phase-3, Sector-57, Gurgaon, Haryana-122002.  3. Mr. S. Vishvanathan R/o: - A-139, Block-A, Anand Vihar, New Delhi- 110092.  4. M/s RAC Impex Pvt Ltd At: - Khasra No- 501, Village- Malahpur Pargana, Tehsil- Atrauli, Uttar Pradesh- 202280.	M/s Samprash Foods Ltd. Regd. Office: 11Km, Aligarh- Delhi GT Road, Village Pachpeda, Aligarh, Uttar Pradesh- 202001.	1. Mr. C N Kuchroo R/o: - A-149, Florence Elite, Sushant Lok, Phase-3, Sector-57, Gurgaon, Haryana- 122002.  2. Mr. Akshar Kuchroo R/o: - A-149, Florence Elite, Sushant Lok, Phase-3, Sector-57, Gurgaon, Haryana- 122002.  3. Mr. S. Vishvanathan R/o: - A-139, Block-A, Anand Vihar, New Delhi- 110092.  4. M/s RAC Impex Pvt Ltd At: - Khasra No- 501, Village- Malahpur Pargana, Tehsil- Atrauli, Uttar Pradesh- 202280.  5. M/s Anmol Ratan Constructions & Builders Pvt Ltd At: - F-88/33, 4th Floor, Sector-15, Main Mathura Road, Faridabad, Haryana- 121009.	5789000.00	Loss	31.03.2017	1. OFFICE NO 4A BY 9, 4TH FLOOR, CROWN PLAZA, SECTOR-15-A, MAIN MATHURA ROAD, FARIDABAD, HARYANA owned by M/s Anmol Ratan Construction & builders Pvt Ltd. 2. KHATA NO.19, GATA NO 593, VILL NAGAULA, ALIGARH- ANOOPSAHAR ROAD, TEHSIL- KOIL, DISTRICT- ALIGARH owned by M/s Anmol Ratan Construction & Builders Pvt Ltd. 3. FACTORY LAND BUILDING AND PLANT AND MACHINERY KHATA NO. 168, KHASRA NO- 485, 11TH KM STONE, ALIGARH- DELHI GT ROAD, PACHPEDA owned by SAMPRAISH FOODS LIMITED.	M/s Anmol Ratan Construction & Builders Pvt Ltd. and SAMPRAISH FOODS LIMITED
2138	DELHI	SAMB DELHI	SAMB DELHI	DELHI	MAHA DURGA CHARITABLE TRUST	Mahadurga Charitable Trust. Plot no. 46, Institutional Area, Near GD Goenka School North Extension Model Town -III Shahid Ram Prasad Bismil Marg New Delhi - 110009.  Late Smt. Jamna Devi W/o Late. Sh. Thana Ram Makhija through her legal heirs R/o B-190 Derawal Nagar, Delhi - 110009 through her legal heirs. Smt. Kamlesh Kumari W/o Satish Chander Makhija. R/o Residential Building located at 866, Dr. Mukherjee Nagar, New Delhi - 110009	M/s Mahadurga Charitable Trust Through its trustees & President Mr. Satish Makhija, MD CITY HOSPITAL Plot no. 46, Institutional Area, Near GD Goenka School North Extension Model Town -III, Shaheed Ram Prasad Bismil Marg, New Delhi - 110009.	Mahadurga Charitable Trust. Plot no. 46, Institutional Area, Near GD Goenka School North Extension Model Town -III Shahid Ram Prasad Bismil Marg New Delhi - 110009.  Late Smt. Jamna Devi W/o Late. Sh. Thana Ram Makhija through her legal heirs R/o B-190 Derawal Nagar, Delhi - 110009 through her legal heirs. Smt. Kamlesh Kumari W/o Satish Chander Makhija. R/o Residential Building located at 866, Dr. Mukherjee Nagar, New Delhi - 110009 Dr. Satish .C. Makhija S/o Late Sh. Thana Ram Makhija , R/o 866, Dr. Mukherjee Nagar Delhi - 110009. (President Mahadurga Charitable	3100000.00	Doubtful	29.12.2022	1. Pari - Passu Charge on hospital building on plot no 711, Dr. Mukherjee Nagar (Banda Bahadur Marg) Kings way Camp Delhi - 110009, with Bank of India, Bahadur Shah Zafar Marg New Delhi. Owned by Smt. Jamna Devi W/o Lt. Sh. Thana Ram and Lt. Sh.Thana Ram S/o Lt. Sh. Sobha Ram. 2. Pari Passu Charge on Residential Building in name of Kamlesh Kumari W/o Satish Chander located at 866, Dr. Mukherjee Nagar, New Delhi. Area - (160 Sq Yards). 3. Equitable Mortgage of Plot, Hospital L&B located at Plot no 4C, Institutional Area, Near GD Goenka School, North Extension, Model Town - III, Shahid Ram Prasad Bismil Marg New Delhi - 110009 under Pari Passu Charge with Bank of India. AND Hypothecated Plant & Machinery present inside the Hospital premises as movable and immovable item under Pari Passu Charge with Bank of India, Bahadur Shah Zafar Marg Delhi	Property-1 Smt. Jamna Devi W/o Lt. Sh. Thana Ram and Lt. Sh.Thana Ram S/o Lt. Sh. Sobha Ram and Property-2 Kamlesh Kumari W/o Satish Chander. Property-3 Mahdurga Charitable Trust

Display of information - Secured assets possessed under the SARFAESI Act, 2002													
Sl no	ZO	RO	BRANCH	STATE	BORROWER NAME	GUARANTOR NAME (WHEREVER APPLICABLE)	REGISTERED ADDRESS OF THE BORROWER	REGISTERED ADDRESS OF THE GUARANTOR(Wherever applicable)	Outstanding Amount ( In Rs)	Asset Classification	Date of Asset Classification	Details of security possessed	Name of the Title Holder of the security possessed
2139	DELHI	SAMB DELHI	SAMB DELHI	DELHI	Al-Nafees Frozen Food Exports Ltd	a. Mr. Arhum Qureshi R/o - H No- 6434, Idgha Road Qureshi Nagar, Sadar Bazaar, Delhi - 110006.  b. Mohd. Osama Qureshi R/o - House No- 6434, Idgha Road, Quereshi nagar , Sadar Bazaar , Delhi - 110006.  c. Mrs. Tamkeen Koser R/ o - House No- 6434, Idgha Road, Quereshi nagar , Sadar Bazaar , Delhi - 110006.  d. Mohd. Atif Qureshi S/o Late. Mohd Mushtaqeem R/o H No - 6349, Gali Jumman Wali Near Tikona Park Queresh Nagar Delhi 110006.	Al Nafees Frozen Food Exports P. Ltd.  Represented by its directors  A) Mr. Arhum Qureshi B) Mohd. Osama Quersh C) Mrs. Tamkeen Kosar  1. H No - 6, Central lane, Bengali Market , New Delhi - 110001.  2. Hasanpur Bus Stop, hapur Road, Dasna Disst, Ghaziabad UP. (Khasra Nos) - 2554/2561/2559/2563/2553/2558 /2555/2562/2570/2579/2560/2578  2577/2598/2589/2576/2566/2567  2570/2675/2569/2567/2575/2576/2567	a. Mr. Arhum Qureshi R/o - H No- 6434, Idgha Road Qureshi Nagar, Sadar Bazaar, Delhi - 110006.  b. Mohd. Osama Qureshi R/o - House No- 6434, Idgha Road, Quereshi nagar , Sadar Bazaar , Delhi - 110006.  c. Mrs. Tamkeen Koser R/ o - House No- 6434, Idgha Road, Quereshi nagar , Sadar Bazaar , Delhi - 110006.  d. Mohd. Atif Qureshi S/o Late. Mohd Mushtaqeem R/o H No - 6349, Gali Jumman Wali Near Tikona Park Queresh Nagar Delhi 110006.  e. Mohd. Nafees Qureshi S/o Sirajuddin R/o H No - 6349, Gali Jumman Wali Near Tikona Park Queresh Nagar Delhi 110006.	6119000.00	Loss	10.01.2016	1. M/s Prestige Foods Exports. Regd Off- M- 18, MIDC Taloja Industrial Estate , Taloja Maharashtra.	M/s Prestige Foods Exports.
2140	DELHI	SAMB DELHI	SAMB DELHI	DELHI	FLPL LOGISTICS PRIVATE Ltd	5. Mrs. Meenakshi Syal (Guarantor) Add: 117, 1st Flour, Masjid Moth, Uday Park, New Delhi-110049 6. M/s King Castle Town Planners Pvt Ltd (Corporate Guarantor & Mortgagor) Add: M-116A, 2nd Flour, Connaught Circus, New Delhi-110001 7. Also At: F-213/E OLD M B Road, Lado Sarai, New Delhi-110030 8. Also At: F-213/A-1, G/F and Half Basement, Lado Sarai village, New Delhi-110030 9. Rangoli International Pvt Ltd (Corporate Guarantor)	M/s FLPL Logistics Pvt Ltd (earlier Flywheel Logistics Pvt Ltd) (Borrower Company has been dissolved vide Hon'ble NCLT order dated 11.11.2022) Add: 117, 1st Flour, Masjid Moth, Uday Park, New Delhi-110049  2. Also At: Khasra No. 71/1, VPO- Ghevra, New Delhi-110041  3. Also At: F-213/E OLD M B Road, Lado Sarai, New Delhi-110030  4. Also At: 297, Udyog Vihar, Phase- VI, Sector-37, Gurgaon (Haryana)- 122002	5. Mrs. Meenakshi Syal (Guarantor) Add: 117, 1st Flour, Masjid Moth, Uday Park, New Delhi-110049 6. M/s King Castle Town Planners Pvt Ltd (Corporate Guarantor & Mortgagor) Add: M-116A, 2nd Flour, Connaught Circus, New Delhi-110001 7. Also At: F-213/E OLD M B Road, Lado Sarai, New Delhi-110030 8. Also At: F-213/A-1, G/F and Half Basement, Lado Sarai village, New Delhi-110030  9. Rangoli International Pvt Ltd (Corporate Guarantor) Add: 9H, Hansalya building, 15 Barakhamba Road, New Delhi-110001 10. Also At: 297, Udyog Vihar, Phase- VI, Sector-37, Gurgaon (Haryana)- 122002	4099000.00	Doubtful	31.03.2019	1. property no. 297, HSIIDC,Udyog Vihar, Phase-VI, Gurgaon, Haryana owned by M/s Style Apparels (P) Ltd. 2. M.C.D. No. F-213-E-1, measuring 165.33 sq. yds (48'x31'), out of Khasra No. 294-1 min, situated within abadi of Lal Dora (1908-09) of Village- Lado Sarai, Tehsil- Hauz Khas, New Delhi owned by M/s King Castle Town Planners Pvt Ltd.	M/s Style Apparels (P) Ltd. and M/s King Castle Town Planners Pvt Ltd.

Display of information - Secured assets possessed under the SARFAESI Act, 2002													
Sl no	ZO	RO	BRANCH	STATE	BORROWER NAME	GUARANTOR NAME (WHEREVER APPLICABLE)	REGISTERED ADDRESS OF THE BORROWER	REGISTERED ADDRESS OF THE GUARANTOR(Wherever applicable)	Outstanding Amount ( In Rs)	Asset Classification	Date of Asset Classification	Details of security possessed	Name of the Title Holder of the security possessed
2141	DELHI	SAMB DELHI	SAMB DELHI	DELHI	ORIENT CRAFT LTD	(2a) Mr. Sudhir Dhingra, F-25, Radhey Mohan Drive, Fathepur Band Road, Mehrauli, Delhi-110033 (2b) Mr. K.K.Kohli, A-2, Geetanjali Enclave, Malviya Nagar, Delhi (2C) Mr. Anoop Thatai, A-25/14, DLF Phase-I, Gurgaon, Haryana-122002 (2d) M/s Olympus Realtors Pvt.Ltd. Plot No.7D, Maruti Industrial Complex, Sector-18, Gurgaon, Haryana-122015	M/s Orient Craft Limited, Registered Address: Plot No.7D, Maruti Industrial Complex, Sector-18, Udyog Vihar, Gurgaon, Haryana-122015  Also at, F-8, Okhla Industrial Area, Phase-I, New Delhi-110020	(2a) Mr. Sudhir Dhingra, F-25, Radhey Mohan Drive, Fathepur Band Road, Mehrauli, Delhi-110033 (2b) Mr. K.K.Kohli, A-2, Geetanjali Enclave, Malviya Nagar, Delhi (2C) Mr. Anoop Thatai, A-25/14, DLF Phase-I, Gurgaon, Haryana-122002 (2d) M/s Olympus Realtors Pvt.Ltd. Plot No.7D, Maruti Industrial Complex, Sector-18, Gurgaon, Haryana-122015	4631000.00	Doubtful	20.05.2021	1. Commercial premises with total area of 22,935 sq.ft. situated at Orient Bestech Tower on NH-8, Near Hero Honda Chowk  Sl.No. Tower No. In Floor/Office Nos Super Area in Sq.ft. 1. Tower-1 Third Floor/309 1220 2. Tower-1 Third Floor/310 855 3. Tower-2 Fourth Floor/401 20,860 Total Area 22,935  2. Plot no.13, measuring 4400 sq.mtrs. (Building area of 1,00,000 sq.ft.) Phase-VI, situated in the Industrial Estate/IMT Udyog Vihar, Gurugram, Haryana.  3. Commercial premises with total area of 85556 sq.ft. situated at Orient Bestech Tower on NH-8, Near Hero Honda Chowk, situated in Village Khandsa, Tehsil and District- Gurgaon, Haryana as per the details mentioned herein below:  Sl.No. Tower No. In Floor/Office Nos Super Area in Sq.ft. 1. Tower-1 Fourth Floor/407 6336 2. Tower-1 Fourth Floor/427 855 3. Tower-1 Fifth Floor/508-A 1621 4. Tower-1 Fifth Floor/514 1250 5. Tower-1 Fifth Floor/519 2500 6. Tower-1 Fifth Floor/522 1250 7. Tower-1 Sixth Floor/604 1250 8. Tower-1 Sixth Floor/605 1250 <del>9. Tower-1 Sixth Floor/606 1250</del>	Orient Craft Limited and M/s Olympus Realtors Pvt Ltd.
2142	DELHI	SAMB DELHI	SAMB DELHI	DELHI	Sanco Industries Limited	1. Mr. Sidhant Gupta (Director/Guarantor/Co-applicant) C-56, Surajmal Vihar, Delhi 110092 2. Mr. O.P. Gupta (Guarantor), C-56, Surajmal Vihar, Delhi 110092 6. Sanjay Gupta (HUF) (Guarantor), C-56, Surajmal Vihar, Delhi 110092 7. Mr. Sanjay Kumar Gupta (Director/Guarantor/Applicant), C-56, Surajmal Vihar, Delhi 110092 8. Mrs. Rita Gupta (Director/Guarantor/Co-applicant), C-56, Surajmal Vihar, Delhi 110092	1. M/s. Sanco Industries Limited D-161, Surajmal Vihar, Near Karkardooma Court, New Delhi-110092 2. Also at: 9/51, Bazar Gali, Vishwas Nagar, Shahdara 110032 3. Also at: Factory at Village Sattiwal, The, Paontasahib, Himachal Pradesh 173025.	1. Mr. Sidhant Gupta (Director/Guarantor/Co-applicant) C-56, Surajmal Vihar, Delhi 110092 2. Mr. O.P. Gupta (Guarantor), C-56, Surajmal Vihar, Delhi 110092 6. Sanjay Gupta (HUF) (Guarantor), C-56, Surajmal Vihar, Delhi 110092 7. Mr. Sanjay Kumar Gupta (Director/Guarantor/Applicant), C-56, Surajmal Vihar, Delhi 110092 8. Mrs. Rita Gupta (Director/Guarantor/Co-applicant), C-56, Surajmal Vihar, Delhi 110092 9. Mr. Harish Gupta (Director/Guarantor/Co-applicant), C-56, Surajmal Vihar, Delhi 110092	3284000.00	Doubtful	30.06.2019	1. All that part and parcel of the property consisting of Residential House at Plot Number 56 in Block Number C in the layout Delhi School Teachers Co-op, House Building Society Ltd known as Surajmal Vihar in the area of village Karkardooma, Delhi-110092 and measuring 161.65 sq. mtrs or thereabout owned by Smt. Shakuntla Gupta w/o Sh. Om Prakash Gupta and Smt. Rita Gupta w/o Sh. Sanjay Gupta. 2. Mortgage of Commercial Property no. 51, Block-9, Khasra No 2293/1849/3,3760/1020/69/1, Bazar Gali, Vishwas Nagar, Shahdara, Delhi-110032 owned by O.P. Gupta.	Smt. Shakuntla Gupta & O.P. Gupta.

Display of information - Secured assets possessed under the SARFAESI Act, 2002													
Sl no	ZO	RO	BRANCH	STATE	BORROWER NAME	GUARANTOR NAME (WHEREVER APPLICABLE)	REGISTERED ADDRESS OF THE BORROWER	REGISTERED ADDRESS OF THE GUARANTOR(Wherever applicable)	Outstanding Amount ( In Rs)	Asset Classification	Date of Asset Classification	Details of security possessed	Name of the Title Holder of the security possessed
2143	DELHI	SAMB DELHI	SAMB DELHI	DELHI	RCI Industries & Technologies Ltd.	M/s Metal Rod Limited  M/s Ace Matrix Private Limited  Mr. Rajeev Gupta Mrs. Mamta Gupta M/s RCI Strips & M/s RCI Copper	M/s RCI Industries & Technologies Ltd. Represented by its Resolution Professional Mr. Brijesh Singh Bhadauria. (For Information)  Email Id - cirp.rci.industries.technologies@gmail.com bsb@bsbandassociates.in caakhilahuja@gmail.com  O/o - C- II /08, Mangal Apartment, Vasundhara Enclave, Near Dharamshala Narayan Superspeciality Hospital , East Delhi - 110096.  AND  O/o - B - 29, LGF, Lajpat Nagar III, New Delhi 110024.  Regd Office - B - 97, All Heavens Building, Wazirpur	Mr. Rajeev Gupta S/o Sh. Ramesh Chand Gupta (Personal Guaranter)  R/o B - 2/9, Model Town - 2 , Global Desi Showroom Delhi 110009.  Mrs. Mamta Gupta W/o Mr. Rajeev Gupta (Personal Guaranter)  R/o B- 2/9, Model Town - 2 , Global Desi Showroom Delhi 110009. M/s Metal Rod Pvt Ltd. (Corporate Guaranter / Mortgagor)  Office At - B - 97, Wazirpur Industrial Area , Ring Road , New Delhi 110052  M/s Ace Matrix Solutions Pvt Ltd.	6593000.00	Doubtful	30.09.2019	EM of Commercial property at B-97, Wazirpur, Ring Road, New Delhi - 110052 in the name of M/s Metal Rod Pvt Ltd admeasuring 2300 Sq. yds.	M/s Metal Rod Pvt Ltd
2144	GANDHINAGAR	Ahmedabad	ARB Ahmedabad	Gujarat	A D BUILDERS Prop- (Mr.Dharmendra Jagdishchandra Shah)	1-Mr. Jogindrasingh Chhabra, 2-Mr. Mahendra Nandlal Kela,3-Mr. Mahendra Nandlal Kela	Registered Address: A - 204, Krishna Complex, Opp: Devashish School, S.G.Highway, Ahmedabad - 380054,	Bungalow No.14/A, Ghanshyam Society, Mangal Park, Behind Juna Dhor Bazar, Geeta Mandir Road, Kankaria, Ahmedabad - 380008	9824238.76	DOUBTFUL	11-02-2020	Bunglow No.14/A, Ghanshyam Society, Mangal Park, Behind Juna Dhor Bazar, Geeta Mandir Road, Kankaria, Ahmedabad - 380008	Mr. Jogindrasingh Chhabra
2145	GANDHINAGAR	Ahmedabad	ARB Ahmedabad	Gujarat	A D BUILDERS Prop- (Mr.Dharmendra Jagdishchandra Shah)	1-Mr. Jogindrasingh Chhabra, 2-Mr. Mahendra Nandlal Kela,3-Mr. Mahendra Nandlal Kela	Registered Address: A - 204, Krishna Complex, Opp: Devashish School, S.G.Highway, Ahmedabad - 380054,	Bungalow No.14/A, Ghanshyam Society, Mangal Park, Behind Juna Dhor Bazar, Geeta Mandir Road, Kankaria, Ahmedabad - 380008	9824238.76	DOUBTFUL	11-02-2020	Sub Plot no. E-77, Greenland the Eco village,Survey no. 481 paiki, At Village Zamp, Taluka sanand, Ahmedabad, 382110	Mr. Mahendra Nandlal Kela
2146	GANDHINAGAR	Ahmedabad	ARB Ahmedabad	Gujarat	DHARAMRAJ JEWELLERS	1-SMT. RAKSHABEN RAJESHKUMAR ZINZUWADIA (SONI) - Guarantor ,2- SH. DHARMESH HARSHADBHAI ZINZUWADIA - Guarantor,3 SMT. HARSHIDABEN HARSHADBHAI ZINZUWADIA (SONI) - Guarantor, 4-SMT. CHETNABEN DHARMESHBHAI ZINZUWADIA - Guarantor	5-6 NAVNEET PLAZA NEAR MUNI MARKET, CG ROAD, NAVRANGPURA, AHMEDABAD, GUJARAT-380009	14 RIVER COLONY OPP ST. XAVIERS COLLEGE NAVRANGPURA, AHMEDABAD, GUJARAT - 380009	189264505.97	DOUBTFUL	28-08-2022	FLAT NO. H/501, 5TH FLOOR, VISHWAS CITY -5, NR. GOTA CROSS ROAD, GOTA AHMEDABAD	SMT. HARSHIDABEN HARSHADBHAI ZINZUWADIA (SONI) - Guarantor
2147	GANDHINAGAR	Ahmedabad	ARB Ahmedabad	Gujarat	SH. HARSHAD KASTURCHAND ZINZUWADIA (PARTNER)	1-SMT. RAKSHABEN RAJESHKUMAR ZINZUWADIA (SONI) - Guarantor ,2- SH. DHARMESH HARSHADBHAI ZINZUWADIA - Guarantor,3 SMT. HARSHIDABEN HARSHADBHAI ZINZUWADIA (SONI) - Guarantor, 4-SMT. CHETNABEN DHARMESHBHAI ZINZUWADIA - Guarantor	14 RIVER COLONY OPP ST. XAVIERS COLLEGE NAVRANGPURA, AHMEDABAD, GUJARAT - 380009		189264505.97	DOUBTFUL	28-08-2022	Residential N.A. Plot No. 13, and Plot 43 Sector -2, Pushpraj Village, Nr Vraj Vihar, Village Mouje - Kundal, Sub- District - Sanand, Dist - Ahmedabad	Sh. Rajesh Harshadbhai Zinzuwadia

Display of information - Secured assets possessed under the SARFAESI Act, 2002													
Sl no	ZO	RO	BRANCH	STATE	BORROWER NAME	GUARANTOR NAME (WHEREVER APPLICABLE)	REGISTERED ADDRESS OF THE BORROWER	REGISTERED ADDRESS OF THE GUARANTOR(Wherever applicable)	Outstanding Amount ( In Rs)	Asset Classification	Date of Asset Classification	Details of security possessed	Name of the Title Holder of the security possessed
2148	GANDHINAGAR	Ahmedabad	ARB Ahmedabad	Gujarat	SH. RAJESH HARSHADBHAI ZINZUWADIA (SONI) (PARTNER)	1-SMT. RAKSHABEN RAJESHKUMAR ZINZUWADIA (SONI) - Guarantor ,2- SH. DHARMESH HARSHADBHAI ZINZUWADIA - Guarantor,3 SMT. HARSHIDABEN HARSHADBHAI ZINZUWADIA (SONI) - Guarantor, 4-SMT. CHETNABEN DHARMESHBHAI ZINZUWADIA - Guarantor	14 RIVER COLONY OPP ST. XAVIERS COLLEGE NAVRANGPURA, AHMEDABAD, GUJARAT - 380009	14 RIVER COLONY OPP ST. XAVIERS COLLEGE NAVRANGPURA, AHMEDABAD, GUJARAT - 380009	189264505.97	DOUBTFUL	28-08-2022	Residential N.A. Plot No. 14 and plot 44, Sector -2, Pushpraj Village, Nr Vraj Vihar, Village Mouje - Kundal, Sub- District - Sanand, Dist - Ahmedabad	Sh. Harshadbhai K. Zinzuwadia & Smt. Harshidaben H. Zinzuwadia
2149	GANDHINAGAR	Ahmedabad	ARB Ahmedabad	Gujarat	SH. RAJESH HARSHADBHAI ZINZUWADIA (SONI) (PARTNER)	1-SMT. RAKSHABEN RAJESHKUMAR ZINZUWADIA (SONI) - Guarantor ,2- SH. DHARMESH HARSHADBHAI ZINZUWADIA - Guarantor,3 SMT. HARSHIDABEN HARSHADBHAI ZINZUWADIA (SONI) - Guarantor, 4-SMT. CHETNABEN DHARMESHBHAI ZINZUWADIA - Guarantor	15 RIVER COLONY OPP ST. XAVIERS COLLEGE NAVRANGPURA, AHMEDABAD, GUJARAT - 380009	15 RIVER COLONY OPP ST. XAVIERS COLLEGE NAVRANGPURA, AHMEDABAD, GUJARAT - 380009	189264505.97	DOUBTFUL	28-08-2022	Residential N.A. Plot No. 15 and plot 45, Sector -2, Pushpraj Village, Nr Vraj Vihar, Village Mouje - Kundal, Sub- District - Sanand, Dist - Ahmedabad	Sh. Rajesh H. Zinzuwadia & Smt. Rakshaben Zinzuwadia
2150	GANDHINAGAR	Ahmedabad	ARB Ahmedabad	Gujarat	SH. RAJESH HARSHADBHAI ZINZUWADIA (SONI) (PARTNER)	1-SMT. RAKSHABEN RAJESHKUMAR ZINZUWADIA (SONI) - Guarantor ,2- SH. DHARMESH HARSHADBHAI ZINZUWADIA - Guarantor,3 SMT. HARSHIDABEN HARSHADBHAI ZINZUWADIA (SONI) - Guarantor, 4-SMT. CHETNABEN DHARMESHBHAI ZINZUWADIA - Guarantor	16 RIVER COLONY OPP ST. XAVIERS COLLEGE NAVRANGPURA, AHMEDABAD, GUJARAT - 380009	16 RIVER COLONY OPP ST. XAVIERS COLLEGE NAVRANGPURA, AHMEDABAD, GUJARAT - 380009	189264505.97	DOUBTFUL	28-08-2022	Residential N.A. Plot No. 53, Sector -2, Pushpraj Village, Nr Vraj Vihar, Village Mouje - Kundal, Sub- District - Sanand, Dist - Ahmedabad	Sh. Harshadbhai K. Zinzuwadia
2151	GANDHINAGAR	Ahmedabad	ARB Ahmedabad	Gujarat	SH. RAJESH HARSHADBHAI ZINZUWADIA (SONI) (PARTNER)	1-SMT. RAKSHABEN RAJESHKUMAR ZINZUWADIA (SONI) - Guarantor ,2- SH. DHARMESH HARSHADBHAI ZINZUWADIA - Guarantor,3 SMT. HARSHIDABEN HARSHADBHAI ZINZUWADIA (SONI) - Guarantor, 4-SMT. CHETNABEN DHARMESHBHAI ZINZUWADIA - Guarantor	17 RIVER COLONY OPP ST. XAVIERS COLLEGE NAVRANGPURA, AHMEDABAD, GUJARAT - 380009	17 RIVER COLONY OPP ST. XAVIERS COLLEGE NAVRANGPURA, AHMEDABAD, GUJARAT - 380009	189264505.97	DOUBTFUL	28-08-2022	SHOP NO 5 & 6, FIRST FLOOR, NAVNEET PLAZA, CG ROAD, AHMEDABAD,	Mr. HARSHADBHAI K ZINZUWADIA & Mr. RAJESH H ZINZUWADIA

Display of information - Secured assets possessed under the SARFAESI Act, 2002													
Sl no	ZO	RO	BRANCH	STATE	BORROWER NAME	GUARANTOR NAME (WHEREVER APPLICABLE)	REGISTERED ADDRESS OF THE BORROWER	REGISTERED ADDRESS OF THE GUARANTOR(Wherever applicable)	Outstanding Amount ( In Rs)	Asset Classification	Date of Asset Classification	Details of security possessed	Name of the Title Holder of the security possessed
2152	GANDHINAGAR	Ahmedabad	ARB Ahmedabad	Gujarat	Krins Enterprise, Mrs. Patel Shilpaben Narendrabhai (Proprietor of M/s. Krins Enterprise)	Mr. Narendrabhai Ratilal Patel (Guarantor)	Shed no. 26, Chetan Estate, Near Nagarvel Hanuman, Amraiwadi, Ahmedabad - 380026, and Address of Prop-103, Krishan Apartment, Near Chandan Tenements, Behind Sarathi Bungalows, Jashoda Nagar, Ahmedabad - 380050	103, Krishan Apartment, Near Chandan Tenements, Behind Sarathi Bungalows, Jashoda Nagar, Ahmedabad - 380050	2906372.64	DOUBTFUL	31-07-2018	Flat no. 401, Block A-5, 4th floor in "Priyanka Gold Coin" Old Revenue Survey No. 286/1 and new Survey no. 545 at mouje - Ambod, Tal - Mansa, Gandhinagar	Ms. Shilpa Narendrabhai Patel
2153	GANDHINAGAR	Ahmedabad	ARB Ahmedabad	Gujarat	Krins Enterprise, Mrs. Patel Shilpaben Narendrabhai (Proprietor of M/s. Krins Enterprise)	NOT APPLICABLE	Shed no. 26, Chetan Estate, Near Nagarvel Hanuman, Amraiwadi, Ahmedabad - 380026, and Address of Prop-103, Krishan Apartment, Near Chandan Tenements, Behind Sarathi Bungalows, Jashoda Nagar, Ahmedabad - 380051	NOT APPLICABLE	2906372.64	DOUBTFUL	31-07-2018	Flat no. 404, Block A-5, 4th floor in "Priyanka Gold Coin" Old Revenue Survey No. 286/1 and new Survey no. 545 at mouje - Ambod, Tal - Mansa, Gandhinagar	Ms. Shilpa Narendrabhai Patel
2154	GANDHINAGAR	Ahmedabad	ARB Ahmedabad	Gujarat	ARIHANT INDUSTRIES	Mr. Suresh kumar Bhikalal Patel	Survey No.608/3, New revenue survey No.909, Near Kadi- Detroj Road, Sadra, Ta. Kadi, Dist. Mehasana, Gujarat	G-303, Raj Residency-2 Near Santram Society TA- Kadi Dist. Mehasana, Gujarat	56651810.56	Loss	29-06-2018	property bearing old survey No.608/3, New Survey No.909, H.A 0-32-11, together with all buildings and structures presently standing there on situated at Sadra, TA. Kadi, Dist. Mehsana, Gujarat	Mr. Sureshbhai Bhikhabhai Patel
2155	GANDHINAGAR	Ahmedabad	ARB Ahmedabad	Gujarat	MARUTI COTTON INDUSTRIES	Mr. Parshottambhai Patel (Guarantor) & Mr. Ashok Kumar Shantilal Patel (Guarantor) Ms. Valiben Patel (Guarantor) and Late Jivanbhai Lavjibhai Prajapati (Guarantor)	Survey No 613, Detroj Road, At- Sadra, Kadi, Dist Mehsana, Gujarat-382715	39 and 40, Akshar Residency Karan Nagar Road Kadi Dist- Mehsana Gujarat, 382715, and other address is Suvarna Palace, Bungalow No. 30, Karan Nagar Road, Kadi, Mehsana, Gujarat- 382715	85000000.30	Loss	29-07-2018	'Maruti Cotton Industries' New Survey No. 915 (Old 613), Opp. Lane of Press well Tools & Components, Near Nippon Audiotronix, Near Lake, Kadi to Detroj Road, Moje -Sadra, Ta.-Kadi, Dist. - Mehsana	Mr. Jivanbhai Lavjibhai Prajapati
2156	GANDHINAGAR	Ahmedabad	ARB Ahmedabad	Gujarat	SPACE INTERNATIONAL Prop. Mr. Jay Chandrakant Mehta	Mr. Jay Chandrakant Mehta	Plot no. 5, Shreenathji Estate, Changother Sanand, Ahmedabad -382213	A-601, Swati green, Nr Akshay Residency, IOC Road Chandkheda, Ahmedabad - 382424	3613000.00	DOUBTFUL	30-03-2020	Flat no. 202 of 2nd Floor in Block no. 9 R , & Flat no. 403 of 4th Floor in Block no. 9 R both in Aagam 99 Residency phase - II lye, Mouje Sachana Taluka Viramgam in District of Ahmedabad and Sub district Viramgam	Mr. Jay Chandrakant Mehta
2157	GANDHINAGAR	Ahmedabad	ARB Ahmedabad	Gujarat	ALKESH DINUBHAI PATEL	Mrs. Venuben Alkeshbhai Patel	Flat No. A/1, Shailee Apartment, B/H Dharnidhar Temple Opp - Dimple Flat, Vasna, Ahmedabad	Flat No. A/1, Shailee Apartment, B/H Dharnidhar Temple Opp - Dimple Flat, Vasna, Ahmedabad	2847000.00	DOUBTFUL	24-12-2016	House No. 202, City survey No. 155, Patel Vas, Near Parbadi & Kochrab Gam, Behind Congress Bhavan, Ellisbridge, Ahmedabad	Mr. Alkeshbhai Dinubhai Patel & Mrs. Venuben Alkeshbhai Patel
2158	GANDHINAGAR	Ahmedabad	ARB Ahmedabad	Gujarat	M/S. Ambica Enterprise (prop. Mr. Deepak K Jaisawal)	Mr. Ganti Nageshwara.Rao-G	Flat No. 11, Pathik Appts, Opp Saraswati School, Ramjimandir Road Maninagar, Ahmedabad, 380008 and 61, Balaji Estate, B/H Mony Hotel, Isanpur- Narol Road Ahmedabad - 382443	1305, Karnavati Apartment- 3 Bhairavnath Road, Maninagar Ahmedabad - 380008	5685000.00	Loss	19-01-2019	61, Balaji Estate, B/H Mony Hotel, Isanpur- Narol Road, Ahmedabad - 382443	Mr. Deepakbhai Kishorbhai jayswal
2159	GANDHINAGAR	Ahmedabad	ARB Ahmedabad	Gujarat	AVANI ENTERPRISE Mrs. Dipti Trivedi (Proprietor)	Arvind Kumar Trivedi - (Guarantor cum Mortgagor)	Regd. Office Add: 319, Platinum Plaza, opp. IOC petrol Pump, Bodakdev, Ahmedabad, Gujarat -380054	25, Vrundavan Duplex, Opp. Highway mall Chandkheda, Ahmedabad, Gujarat -382424	3864000.00	Loss	29-02-2020	Flat no. E/501, 5th floor, in RUDRA GREEN of M/s. Kanhai procon Pvt. Ltd. Pvt Ltd, Survey No. 120/2, T.P.No. 60, FP No. 17/1, situated , lying and being at mouje: Narol, Tal, Ahmedabad and Sub District Narol	Mr. Arvind kumar Trivedi



Display of information - Secured assets possessed under the SARFAESI Act, 2002													
Sl no	ZO	RO	BRANCH	STATE	BORROWER NAME	GUARANTOR NAME (WHEREVER APPLICABLE)	REGISTERED ADDRESS OF THE BORROWER	REGISTERED ADDRESS OF THE GUARANTOR(Wherever applicable)	Outstanding Amount ( In Rs)	Asset Classification	Date of Asset Classification	Details of security possessed	Name of the Title Holder of the security possessed
2160	GANDHINAGAR	Ahmedabad	ARB Ahmedabad	Gujarat	GOTIZ HEALTHCARE LIMITED	1-Ms Roshni Rajendra Goti (Guarantor),2- Mr. Rajendra Mavjibhai Goti (Guarantor),3-Ms Kailashben Rameshbhai Gosti (Guarantor),4-Mr. Amit Vinubhai Goti (Guarantor),	SF 12-A, Samarpan Arcade, Ambli-Bopal Cross Road, S.P. Ring- Road, Ambli, Ahmedabad-380058.	A-101, Suncity, Sector-3, S.P. Ring Road, Bopal, Ahmedabad-380058. & D-202, Sea Pearl, Plot No-157, Near-Ashok Vatika, Bodakdev, Ahmedabad-380054 & A-14, Amantran Bungalows, Bopal - Ghuma Road, Bopal - Ahmedabad-380058	25904000.00	DOUBTFUL	30-04-2018	All that Part and parcel of the immovable property situated at Shop no. 1 to 20 & 31 to 38 & 43 to 54 in High Cross Shopping Mall at mouje - Palej village, Distt - Bharuch with survey no. 2369/b and Block no. 268,269 and 270.	M/S. Gotiz Healthcare Limited M.D. Mr. Rajendra M. Goti
2161	GANDHINAGAR	Ahmedabad	ARB Ahmedabad	Gujarat	K KUMAR 1-Prop-Mr Kumar Manoharlal Gurnani,	Mr Ravi Panjwani (Guarantor)	Shop No 221, 2 nd floor, Shree Vaibhav Laxmi mata building, Gheekanta, Ahmedabad	F-4, F-ward,Behind adarsh high school, Kubernagar, Naroda, Ahmedabad	4614000.00	Loss	28-09-2018	shop No. 221, 2nd floor, Shree Vaibhav Laxmi (Mata), City Survey No 194 paiki, mtr, Municipal Tenement No. 0123-31-0881-0001-F, situated at Mouje - Shahpur, Ward No. 2, Taluka - District and Sub District, Ahmedabad	Mr. Kumar Manoharlal Gurnani
2162	GANDHINAGAR	Ahmedabad	ARB Ahmedabad	Gujarat	M/s Kalal Industries (Prop. Mrs. Mayadevi M Kalal )	Mrs Mayadevi M Kalal & Mr. Mahendra Chaganlal Kalal	Plot No. 12, Laxmi Corporation Shed No.2, Rakhial, Ahmedabad 380023.	301, Row house, Sakar Flats Chitrakut Dham, Uttam Nagar, Maninagar, Ahmedabad-380008.	294834.00	DOUBTFUL	28-01-2018	Unit no. B/7, paiki - 3, cellar / basement, "N R House", bearing T P scheme no. 3, FP no. 169 paiki, City survey no. 1946, Sup plot no. 3 of mouje - Khekhpora - Khanpur alias Navrangpur, Taluka - City, District & Sub- District - Ahmedabad-3 (Memnagar)	Mr. Mahendrabhai Chagganlal Kalal
2163	GANDHINAGAR	Ahmedabad	ARB Ahmedabad	Gujarat	Mr. Kalpesh Jairam Kosti & Mr. Hitesh Jayarambhai Kosti	NOT APPLICABLE	Residential plot/ tenement No. 3, in Madhuvan Bungalows, in Mouje: Mansa Survey No. 922/1 in the Registration District & Sub District Mansa Gandhinagar	NOT APPLICABLE	3949000.00	DOUBTFUL	29-01-2020	Residential plot/ tenement No. 3, in Madhuvan Bungalows, in Mouje: Mansa Survey No. 922/1 in the Registration District & Sub District Mansa Gandhinagar	Mr. Kalpesh Jairam Kosti
2164	GANDHINAGAR	Ahmedabad	ARB Ahmedabad	Gujarat	LAL VISHANDAS SARAI & Mrs. Komal Lalchand Sarai	NOT APPLICABLE	A-502, J P Riverview Sardarnagar, Hansol Ahmedabad - 382445	NOT APPLICABLE	3550000.00	DOUBTFUL	03-08-2022	Flat No. A-502 (As per AMC plan A-503), fifth floor (As per AMC plan Fourth Floor), J P Riverview, S No. 27/1/2/3 F P No. 6 of T P Scheme No. 68 situated, Lying and being at Mouje: Hansole in Regi. Dist and sub district Ahmedabad- 6 (Naroda)	Mr. Lal Vishandas Sarai
2165	GANDHINAGAR	Ahmedabad	ARB Ahmedabad	Gujarat	M/S. M D Oils Prop - Mr. Mukendra Dashratlal Modi	Mrs. Jyotsnaben Mukendra Modi	Office no. 26, Parulnagar Shopping Centre Bhuyangdev Char Rasta, Sola Road Ahmedabad-380061	144, C P Nagar Part - II, Ghatlodiya Ahmedabad-380013	4050000.00	Loss	31-12-2013	Flat no. 28 on 3rd floor, Nilkanth Apartment Sub Plot No. 26 of Chandranagar Colony under TP Scheme No. 24 and final Plot No. 35 Paiki Mouje Rajpur Hirpur Taluka City in Registration District and Sub District Ahmedabad -7 (Odhav)	Mrs. Jyotsnaben Mukendra Modi
2166	GANDHINAGAR	Ahmedabad	ARB Ahmedabad	Gujarat	MAHAVEER TRADERS Prop-Mr. Rakesh Thakumal vadhvani	Mr. Mahendra Narayandas Chelani	No. 154, 1st floor, Tirupati Complex, Danapith, Choka Bazar, Kalupur, Ahmedabad - 380001	D 18, Chintan Flat, Narayan Nagar Krishna Nagar, Naroda, Ahmedabad	2582000.00	DOUBTFUL	27-09-2018	Commercial shop situated at office No. 239, 2nd floor in "Tirupati Complex". Association name " The kalupur Danapith General Merchants Association", city survey No. 1715/B, final plot no. 70 paiki, T.P. Scheme no. 05, Mouje - Railwaypura, Registration Dist & Sub dist: Ahmedabad -01 (City)	Mr. Rakesh Thakumal Vadhavani
2167	GANDHINAGAR	Ahmedabad	ARB Ahmedabad	Gujarat	MANJUSHRI STEEL TRADERS Prop.- Mr. Bipinchandra B Shah.	Mr. Pathik Bipinchandra Shah	Office No- 411, 4 th Floor, LOHABHAVAN, Near Old Highcourt, Navarangpura, Ahmedabad. Pincode-380009	Residing at G-4, Kunthunath Co-Operative Housing Society, Bhavna Flats, Narayan Nagar,Paldi Ahmedabad-380007	14495000.00	DOUBTFUL	29-02-2020	office No.920,Ninth floor, LOHA BHAVAN, bearing Municipal Tenement No. 0516-35-3266-0001-G of land bearing city survey No.1964 sub plot no 18,19 & 20 of final plot No.169 of T P SchemeNo-20 of Mouje: Shekhpur-Khanpur Taluka city in the district & sub district Ahmedabad No-3 (Memnagar)	Mr. PATHIKBIPINCHANDRA SHAH
2168	GANDHINAGAR	Ahmedabad	ARB Ahmedabad	Gujarat	MANOHAR TEXTILE Mr. Vinod Manoharlal Soni (Proprietor)	Mrs. Laxmiben Manoharlal Bhervani alias Sindhi Laxmiben Manoharlal alias Soni laxmidevi Manoharlal alias Sindhi Laxmidevi Manoharlal (Guarantor) & Mr. Manoharlal Bhimdas Soni	667/3, Bhilvas Sardarnagar, Ambawadi Char Rasta, Opp Water Tank, Naroda, Ahmedabad - 382475 & Shop No. 2124, 1st Floor, Hariom Market - 2, Revdi Bazar, Near BBC Market, KALupur, Ahmedabad - 380001	866/5, Bhil Vas, Sardarnagar, Opp Water tank, Ambawadi Char Rasta, Naroda, Ahmedabad - 382475	3058000.00	DOUBTFUL	30-04-2019	Survey No. 7155, being Municipal Tenament No. 0227-21-0516-0001-U (Samarth Nagar Ward) E1 Service No. 219188, Shit No. 42, Block No. 866/5, Ambawadi, Mouje- Sardarnagar, Naroda, Ahmedabad - 382475	Mrs. Laxmiben Manoharlal Bherwani
2169	GANDHINAGAR	Ahmedabad	ARB Ahmedabad	Gujarat	MAULIK SUBHASHCHANDRA PATNI & Mr. Jatin Subhashchandra Patni	Mrs. Varshaben Maheshgiri Gosai	Flat No. 403, 4th floor, Block - B Mangalya Complex, Aama Association, Nr. Anjali cross Road, Dungarshinagar, Bhatta, Paldi, Village - Vasna, Ahmedabad - 380007	C-27 Gokuldham Apartment Near Vejalpur Police chowky Vejalpur, Ahmedabad - 380051	2240000.00	DOUBTFUL	07-04-2019	Block B, Flat No. 403, on 4th floor, Mangalay Tower, T P Scheme no 22 of FP No 29 situated at Mouje Paldi, Taluka City, District - Ahmedabad- 4 (Paldi)	Mr. Maulik Subhashchandra Patni & Mr. Jatin Subhashchandra Patni

Display of information - Secured assets possessed under the SARFAESI Act, 2002													
Sl no	ZO	RO	BRANCH	STATE	BORROWER NAME	GUARANTOR NAME (WHEREVER APPLICABLE)	REGISTERED ADDRESS OF THE BORROWER	REGISTERED ADDRESS OF THE GUARANTOR(Wherever applicable)	Outstanding Amount ( In Rs)	Asset Classification	Date of Asset Classification	Details of security possessed	Name of the Title Holder of the security possessed
2170	GANDHINAGAR	Ahmedabad	ARB Ahmedabad	Gujarat	Mrs. Meenaben Janak Raval & Mr. Janak Raval	NOT APPLICABLE	Flat No. B/503 ,5th floor Tenaments no. 0551-25-1577-0001-G , situated Opp Devam - 2, Behind Kameshwar Housing colony, Off Motera Stadium Road on land bearing F.P.No. 238 & 249 of TPS no. 21 Mouje Motera, Ta.-City, Dist - Ahmedabad	NOT APPLICABLE	1555000.00	DOUBTFUL	29-12-2021	Flat No. B/503 ,5th floor Tenaments no. 0551-25-1577-0001-G with survey no 209/4+212/3 , situated Opp Devam -2, Behind Kameshwar Housing colony, Off Motera Stadium Road on land bearing F.P.No. 238 & 249 of TPS no. 21 Mouje Motera, Ta.-City, Dist - Ahmedabad	Ms. Meena Janak Raval & Mr. Janak Harivadan Alias Harishkumar Raval
2171	GANDHINAGAR	Ahmedabad	ARB Ahmedabad	Gujarat	Mehta Hitenkumar Y & Mrs. Smitaben Hitenkumar Mehta	NOT APPLICABLE	Flat No. D/81 On 8th floor, building known as “Shubh Darshan Apartment” promoted by Jaldhara Non-Trading Association Survey No. 519 (Old Survey No. 1210) of T.P.S. No. 4 of Final plot No. 116/2 paiki situated at mouje Jodhpur (Old Vejalpur), Taluka City, District and Sub - District Ahmedabad-4 (Paldi)	NOT APPLICABLE	4200000.00	DOUBTFUL	28-10-2022	Flat No. D/81 On 8th floor, building known as “Shubh Darshan Apartment” promoted by Jaldhara Non-Trading Association Survey No. 519 (Old Survey No. 1210) of T.P.S. No. 4 of Final plot No. 116/2 paiki situated at mouje Jodhpur (Old Vejalpur), Taluka City, District and Sub - District Ahmedabad-4 (Paldi)	Mrs. Smitaben Hitenkumar Mehta & Mr. Hitenkumar Yogeshbhai Mehta
2172	GANDHINAGAR	Ahmedabad	ARB Ahmedabad	Gujarat	NEEV GARMENTS Mr. Lal Vishandas Sarai & Mrs. Komal Lalchand Sarai	NOT APPLICABLE	414, 4th floor, Laxmi Vishnu Market, Gheekanta, Ahmedabad, 380001	NOT APPLICABLE	4500000.00	DOUBTFUL	28-07-2022	Shop no. 414, 4th floor, Laxmi Vishnu Market Bearing City Survey No. 2130, 2131 and 2148, mouje, Kalupur Ward No. 3, in the registration District and sub District Ahmedabad	Mr. Lal Vishandas Sarai
2173	GANDHINAGAR	Ahmedabad	ARB Ahmedabad	Gujarat	P K TAILOR proprietor Mr. Pinakin Kishanlal Darji	1-Mr. Pinakin Kishanlal Darji & 2- Mr. Ranjitgiri Jayantigiri Goswami 3- Late Mr. Kishanlal Sakchand Darji	J-8, Ground floor, Shivam Apartment, Nr. Dholeswar Mahadev, Opp Geetanjali Flat, Vishal Nagar Road, Isanpur, Ahmedabad - 382443	1st Address- A-34, Ganeshpark, Isanpur, Ahmedabad- 382443 & 2 Address - No 282, Thakor Vas, Isanpur, Ahmedabad - 382443	2000000.00	Loss	29-05-2019	shop no. J 8, in Shivam Apartment, mouje- isanpur Gamtal, Street no. 16, Chalta No 166, 167, 296 Gam Panchayat, No 667, 668/1 to 5, old no 245, Municipal census no 412 in registration district Ahmedabad and sub district - Narol (5)	Mr. Pinakin kishanlal Darji & Late Mr. Kishanlal Sakchand Darji
2174	GANDHINAGAR	Ahmedabad	ARB Ahmedabad	Gujarat	PARTHIV VIJAYKUMAR DAVE	Mrs. Kumudben Jani	Tenement No. 04, Shree Hariharanand Co-oP Hsg Soc, Opp Rajwadu Hotel, Near Preet Party Plot, Jivraj Park, Vejalpur, Ahmedabad -380051.	Tenement No. 04, Shree Hariharanand Co-oP Hsg Soc, Opp Rajwadu Hotel, Near Preet Party Plot, Jivraj Park, Vejalpur, Ahmedabad - 380051.	5125000.00	Loss	28-06-2021	Tenament No. 4, opp- Rajwadu Hotel, Near - Preet Party Plot, In Shree Hariharanand co-op housing Soc Ltd situated on the NA land bearing survey no 597 & 599 to scheme no. 1, FP no 125, 127 situated lying and being at Mouje village Vejalpur, taluka Vejalpur in the registration district of Ahmedabad and Sub district of Ahmedabad- 10 (Vejalpur)	Mrs. Kumudben Vasudevprashad Jani
2175	GANDHINAGAR	Ahmedabad	ARB Ahmedabad	Gujarat	RAJLABDHI INFRASTRUCTURE Prop 1 Mr. Bhupendra R Patel 2. Mr. Prakash Patel	1. Mr. Bhupendra R Patel, 2. Mrs. Priti Patel, 3. Mr. Dilip Jain, 4. Mr. Prakash Patel	At- 01, Samrudhi Bungalows, Nr. Sahjanand Society, New C G Road, Chandkheda, Ahmedabad & “Rajlabhdhi Heritage” B/h Koba Petrol Pump, Mahavir Hills Lane, 60 ft. KobaAmbapur T P Road, Koba-Gandhinagar Highway, Koba, Gandhinagar	01, Samrudhi Bungalows, Nr. Sahjanand Society, New C G Road, Chandkheda, Ahmedabad & “Rajlabhdhi Heritage” B/h Koba Petrol Pump, Mahavir Hills Lane, 60 ft. KobaAmbapur T P Road, Koba-Gandhinagar Highway, Koba, Gandhinagar & 02, Rajasthan Society, Shahibaugh Road, Shahibaugh, Ahmedabad	12,68,04,,000,00	Loss	10-03-2016	Block No 86 (Old Survey No. 86,38,97,99 & 74) admeasuring 14438 square meter and as per F P No. 147 of T.P. Scheme No 03 admeasuring 9385 sq. Mtrs., together with construction of residential units and commercial shops standing thereon, situate lying and being at Mouje: Koba, Tal and Dist.: Gandhinagar, scheme known as “RAJ LABDHI HERITAGE” and owned by M/s Rajlabdhi Infrastructure Pvt. Ltd.	M/s Rajlabdhi Infrastructure Pvt. Ltd
2176	GANDHINAGAR	Ahmedabad	ARB Ahmedabad	Gujarat	SHAH HEMA VIPULBHAI	NOT APPLICABLE	Flat No.04, on 4th Floor, in the building known as “Sampad Ultima” , T.P.S.No.3 of Final Plot No.54, Sub Plot No. A/1, comprised in City Survey No.830 situated at mouje, Usmanpura, Taluka : City, District and Sub District Ahmedabad - 2 (Vadaj).	NOT APPLICABLE	3290000.00	Loss	21-03-2021	Flat No.04, on 4th Floor, in the building known as “Sampad Ultima” promoted by M/s Hi Tech Engineers, T.P.S.No.3 of Final Plot No.54, Sub Plot No. A/1, comprised in City Survey No.830 situated at mouje, Usmanpura, Taluka : City, District and Sub District Ahmedabad - 2 (Vadaj).	Mrs. Savitaben Dharmachand Shah and Mrs. Hemaben Vipulbhai Shah

Display of information - Secured assets possessed under the SARFAESI Act, 2002													
Sl no	ZO	RO	BRANCH	STATE	BORROWER NAME	GUARANTOR NAME (WHEREVER APPLICABLE)	REGISTERED ADDRESS OF THE BORROWER	REGISTERED ADDRESS OF THE GUARANTOR(Wherever applicable)	Outstanding Amount ( In Rs)	Asset Classification	Date of Asset Classification	Details of security possessed	Name of the Title Holder of the security possessed
2177	GANDHINAGAR	Ahmedabad	ARB Ahmedabad	Gujarat	SHAURYA CORPORATION Mrs. Leena Hiral Shah	Mr. Gaurav Maheshbhai Shah	Plot no. L-906/26 GIDC, Sector -28 Gandhinagar - 382020 & Plot no. 336, Sector - 20 Gandhinagar - 382020	Block no. 104/1, J Type, Sector - 20 Gandhinagar - 382020	5154000.00	Loss	01-03-2021	commercial property bearing City S No. 5302, City Survey Ward -1, having total built up area of 242.02 square meters consisting of Ground floor of 95.10 square meters, First Floor of 91.20 square meters and second floor of 55.72 square meters, Mouje Surendranagar, Opp - Wadhvan`s Utara, Surendranagar, Registration Sub District and District Surendranagar (Gujrat)	Mr. Gaurav Maheshbhai Shah
2178	GANDHINAGAR	Ahmedabad	ARB Ahmedabad	Gujarat	SHRI HARIKRISHNA STORES	1-Mrs. Kalpana Daxes Patel & 2-Mrs. Daxes Mukundbhai Patel	Shop No. 3, Raj Avenue, Maninagar Co-Op Society, B/H Prandeep Complex, Maninagar Ahmedabad, Gujarat -380008	A-10/223, Vasundhara Society, Hariom Nagar Opp. - Cadial Lab, Ghodasar, Ahmedabad Gujarat -380054	1427000.00	DOUBTFUL	01-03-2021	shop no. 3, on ground floor in the land of Abhishek Annexi Association "Raj Avenue Complex", situated on T.P.S. No. 4, F.P.No. 129-132-133-136 paiki Sub Plot No. 17 of Mouje KHOKHARA-MEHMDAVAD Village Sim, Taluka - Maninagar, District & Sub District Ahmedabad -5 (Narol),	Mrs. Kalpana Daxesh Patel
2179	GANDHINAGAR	Ahmedabad	ARB Ahmedabad	Gujarat	SNEHALBEN MOHIT JOSHI	Mrs. Snehalben Mohit Joshi & Mr. Mohit H Joshi	C-6, Shriram Apartment Near Raghunath School Bapunagar, Ahmedabad	Flat No. A-203, Block A, Shilp Residency & Arcade, Nr. Payal Plaza, Lal Bahadur Shastri Road, Hirawadi, Saijpur-Bogha, At - Naroda, Ahmedabad - 382345	1750000.00	DOUBTFUL	31-03-2023	Flat No. A-203 on the 2nd floor "Shilp Residency & Arcade" Survey No. 341/2, 343/1/2, and 341/1, T P S No. 48 (South Saijpur Bogha -X) F P No. 55 Sub-Plot No. 1 of Mouje: Saijpur Bogha, Taluka & District Ahmedabad -6 (Naroda)	Mrs. Snehalben Mohit Joshi
2180	GANDHINAGAR	Ahmedabad	ARB Ahmedabad	Gujarat	SPIRAL RUBBER INDUSTRIES	1-Mr. Mayank Ramakant Sukhadiya (Partner) & 2-Mrs. Anjana Ramakant Sukhadiya (Partner)& 3-Mr Sukhadia Milind Mayank (Guarantor)	B/S/F/12, Akansa Appartment, Jaimala Bus Stop, Isanpur Road, Ghodasar, Ahmedabad, Gujrat 387560	8 Sarasdar Estate, Opp. Avtar Hotel, Isanpur Ahmedabad - 382443 & 06 Vashishthnagar CO OP HOU SOC Bhduatnagar Maninagar Ahmedabad-380007	19980000.00	DOUBTFUL	01-03-2017	residential property plot No.21 Radhey Residency, Nr Pancham Pushpam , Nr Gotri Road, lying and being and situated at land bearing survey no. 104 of city survey no. 2773, Village - Gotri (Zone -4), Taluka and district - Vadodara	Mr. Mayank Ramakant Sukhadiya
2181	GANDHINAGAR	Ahmedabad	ARB Ahmedabad	Gujarat	STAR ENTERPRISE Mr. Moiz Kadarbhai Rupawala -Proprietor	Mr. Mohmmed Arif J. Chhavniwala & Mrs. Shafurabanu Y. Imamwala	Shop no. 22, 1st floor, Sarvodaya Com. Center, Near G.P.O., Relief Road, Ahmedabad - 380001 & 269, saiffee Mohala, Astodiya Chakla, Near Kazi Dhaba, Astodiya, Ahmedabad - 380001	4th floor, 404 Sagar Apartment, Nr. Haji Bibi no Tekro , Opp. Khand Ni Sheri, Vaishya sabha Jamalpur, Pagathiya, Ahmedabad - 380001	9708000.00	Loss	31-10-2018	(1)All Commercial shops belonging to Mr. Moiz Kadarbhai Rupawala, situated at Shop no. 201,202,203,204,205,206,211,212,213,214,215,218,219,220,221,222,223,224 situated at mouje - Wadhvan, Taluka: Wadhwan, Dist - Surendranagar and registration district at wadhvan	Mr. Moiz Kadarbhai Rupawala
2182	GANDHINAGAR	Ahmedabad	ARB Ahmedabad	Gujarat	MR VYAS AMISH SILVANUS & Mrs. Anita Amish Vyas	NOT APPLICABLE	Flat No. B-1 (First Floor) in the scheme known as "Dr. Lawrence Avenue" survey no. 273/5 paiki scheme no 25, FP no. 63 situated at Mouje- Khokhara Mahemdabad, Taluka Maninagar, Dist - Ahmedabad.	NOT APPLICABLE	2106000.00	DOUBTFUL	01-05-2022	Flat No. B-1 (First Floor) in the scheme known as "Dr. Lawrence Avenue" survey no. 273/5 paiki scheme no 25, FP no. 63 situated at Mouje- Khokhara Mahemdabad, Taluka Maninagar, Dist - Ahmedabad.	Mr. Amish Silvanus Vyas & Mrs. Anita Amish Vyas
2183	GANDHINAGAR	Ahmedabad	ARB Ahmedabad	Gujarat	SHIV NETRA	Mr. Rakesh Kumar K Gupta and Mrs. Reenku Katwaru Gupta	All that Piece and parcel of immovable property Sub Plot No. 01 of F.P. No. 62 (S No. 172/1 paiki and 173 paiki) of Final T.P. No. 16 which is given city survey No. 2453, at mouje Shaher Kotda, Tal. Ahmedabad city east, in District Ahmedabad and Sub District Odhav (7) on 4th floor, Block C, measuring 430 sq.Ft. i.e. 39.95 Sq. Mts. (Super built up Area) and having undivided share of land in "Sumel Business Park-IV",		3297000.00	Loss	24-05-2022	All that Piece and parcel of immovable property Sub Plot No. 01 of F.P. No. 62 (S No. 172/1 paiki and 173 paiki) of Final T.P. No. 16 which is given city survey No. 2453, at mouje Shaher Kotda, Tal. Ahmedabad city east, in District Ahmedabad and Sub District Odhav (7) SRO being Unit No. 415 (as per brochure unit no. 15 and unit no. 15 as per B.U. plan approved by AMC) on 4th floor, Block C, measuring 430 sq.Ft. i.e. 39.95 Sq. Mts. (Super built up Area) and having undivided share of land in "Sumel Business Park-IV",	Rakesh Kumar K Gupta and Mrs. Reenku Katwaru Gupta

Display of information - Secured assets possessed under the SARFAESI Act, 2002													
Sl no	ZO	RO	BRANCH	STATE	BORROWER NAME	GUARANTOR NAME (WHEREVER APPLICABLE)	REGISTERED ADDRESS OF THE BORROWER	REGISTERED ADDRESS OF THE GUARANTOR(Wherever applicable)	Outstanding Amount ( In Rs)	Asset Classification	Date of Asset Classification	Details of security possessed	Name of the Title Holder of the security possessed
2184	GANDHINAGAR	Ahmedabad	ARB Ahmedabad	Gujarat	SHREEJI ENTERPRISE	Mr. Borania Anilbhai Virjibhai & Mr. Parshwa R Patel	Shed No. 66, Amarnath Industrial Estate, Vill - Singerwa, Daskroi, Ahmedabad - 382430.	H. No. B/27, 189/190, Akshardham Tenement, Behind - Krishan Nagar, Saijpur Bhoga, Ahmedabad -382345 & 8, Ishwar Park Society, Near Best High School, Bhairavnath Road, Maninagar, Ahmedabad - 380008	3297000.00	DOUBTFUL	30-11-2018	commercial shop no. 20 and 22 on 3rd floor in the scheme 'Aadidhiver Gold' Survey no. 31/1, 27A/1 and 27/B/2 of TP scheme no 111, FP no. 23p, 37 and 39 total land admt 3941 sq. mtrs, situated at mauje Nikol, Ahmedabad 380012	Mr. Borania Anilbhai Virjibhai
2185	GANDHINAGAR	Ahmedabad	ARB Ahmedabad	Gujarat	BHAGYA ORNAMENTS Mr. Anant Ashok Shah	Jayantibhai R Patel & M/s Bhagya Infrastructure	D / 6, 3rd Floor Haveli Chambers M G Haveli Road, ManekChowk, Ahmedabad Gujarat	On the corner of Akashseth Kuva ni Pole, Opp. Raipur Post Office, B/s Siddhivinayak Temple, Madangopal Haveli Road, Khadia Ward No.2, City Survey No. 1715 paiki, at village : City, Tal: City, Dist : Ahmedabad PIN No. 380001 & The Commercial Shop No. 01, Third Floor, Hallmark Chamber, Opp. Hall Mark Chamber,	93493202.20	Loss	31-08-2015	On the corner of Akashseth Kuva ni Pole, Opp. Raipur Post Office, B/s Siddhivinayak Temple, Madangopal Haveli Road, Khadia Ward No.2, City Survey No. 1715 paiki, at village : City, Tal: City, Dist : Ahmedabad PIN No. 380001 & The Commercial Shop No. 01, Third Floor, Hallmark Chamber, Opp. Hall Mark Chamber,	Mr. Anant Ashok Shah & M/s Bhagya Infrastructure
2186	GANDHINAGAR	Ahmedabad	ARB Ahmedabad	Gujarat	ASHUTOSH COTTON INDUSTRIES (1)Mr. MukeshBhai Madhusudan Vyas (2)Mr. MahemoodBhai Amajibhai Shekh (3)Mr. NagajiBhai RatansihBhai Aadal (Brahman) (4)Mr. RajendraKumar Babulal Thakor (5)Mrs. ZarinaBen NabibBhai Shaikh (6)Mr. Bashirahmed AamjiBhai Shaikh (7)Mr. NarbheramBhai SavajiBhai Lafa	(1)Mr. MukeshBhai Madhusudan Vyas (2)Mr. MahemoodBhai Amajibhai Shekh (3)Mr. NagajiBhai RatansihBhai Aadal (Brahman) (4)Mr. RajendraKumar Babulal Thakor (5)Mrs. ZarinaBen NabibBhai Shaikh (6)Mr. Bashirahmed AamjiBhai Shaikh (7)Mr. NarbheramBhai SavajiBhai Lafa	M/s Ashutosh Cotton Industries, R.S. No.-255 Paiki, Radhanpur-Mehsana Highway, Post Zilavana, Taluka Sami, District Patan, Gujarat	M/s Ashutosh Cotton Industries, R.S. No.-255 Paiki, Radhanpur-Mehsana Highway, Post Zilavana, Taluka Sami, District Patan, Gujarat	44623348.56	Loss	30-09-2013	1-Factory L & B situated at RS No. 255 Paiki, Zilvana, Taluka Sami, Dist. Patan.,2-5 Commercial Shop Property situated at Shop No. 66, City Survey No. 621/p, 622/p, Sheet No.54, Market, Harij, City & Taluka Harij, Dist. Patan,3- Residential House Property situated at City Survey No. 3834, Sheet No.36, Harij, City & Taluka Harij, Dist. Patan.,4-Residential House Property situated at City Survey No. 740, Harij, City & Taluka Harij, Dist. Patan.,5-Residential House Property situated at City Survey No. 2289, Sheet No.70, Harij, City & Taluka Harij, Dist. Patan.,6-Residential House Property situated at City Survey No. 2285, Sheet No.70, Harij, City & Taluka Harij, Dist. Patan.,7-Residential Plots Property situated at Plot No. 68/72, 68/159, 68/160, 68/161, 68/162, Sheet No. 68, Back side of Amrutpura, Near Harij Railway Station, Railway Stn Rd, Harij, City Harij, Dist. Patan.,8-Residential Plots Property situated at Plot No. 29, 30, 45, 103,179,180,181 RS No. 874,875 paiki 2 Deepdarshan Residency, Near Harij Jaska Road, Harij, Taluka Harij, Dist. Patan,9-11 Residential Plots Property situated at Survey No. 70 paiki Plot No.55 to 57,60 to 62 & 66 to 70, Padmawati Devi Park Scheme, Mouje Nagor, Taluka Bhuj, Dist. Kutch,10-11 Residential Plots Property situated at Survey No. 70 paiki Plot No.55 to 57,60 to 62 & 66 to 70, Padmawati Devi Park Scheme, Mouje Nagor, Taluka Bhuj, Dist. Kutch	(1)Mr. MukeshBhai Madhusudan Vyas (2)Mr. MahemoodBhai Amajibhai Shekh (3)Mr. NagajiBhai RatansihBhai Aadal (Brahman) (4)Mr. RajendraKumar Babulal Thakor (5)Mrs. ZarinaBen NabibBhai Shaikh (6)Mr. Bashirahmed AamjiBhai Shaikh (7)Mr. NarbheramBhai SavajiBhai Lafa
2187	GANDHINAGAR	Ahmedabad	ARB Ahmedabad	Gujarat	GAYATRI SORTEX Mr. Rakesh Kumar Manilal Patel	(1)Mr. Prahaldji Gambhirji Thakor (2)Mr. Kanuji Gambhirji Thakor (3)Mr. Ashokbhai Fatehram Thakkar (4)Mrs. Hetal Ashokkumar Thakkar (5)Mrs. Patel Dakshaben Rakeshbhai Patel (6)Mrs. Shardaben Fatehram Thakkar	Near Maruti Weigh Bridge, Highway Road, Unjha, Dist. Mehsana, Gujarat-384170	Near Maruti Weigh Bridge, Highway Road, Unjha, Dist. Mehsana, Gujarat-384170	58667272.70		--	1-Residential House at Plot No 05, Jay Bunglows, Samalpati, R S No. 960/3p1, Plot No-5, Nr Dev Vinayak Bunglow, Nr.Railway Crossing, Khalakshapir Road, Samalpati, TA & Dist Patan, 2-Land & building at plot No 51, GIDC Estate, Rs No 343/p, Opp Gokul Industries, Nr Sidhpur to Palanpur S.H Road at TA Sidhpur Dist Patan,3- Residential House, Plot No D-39, RS No 949/p1, Gaurav Township, Opp Krunal Hope Town Nr Umiyadham Residency, TA& Dist Mehsana.,4-Shop- Commercial Property situated on land ad measur.20.06 sq mtr, Shop no 14, Constructed thereon at RS No.1015 Paiki, T P No 4, Final Plot No149 Paiki,City Survey No.7386, Ground Floor, Diamond Complex, Highway Road, Unjha, Post- Unjha,5-Open plot-EMG of 56 No. of Open Plot, ad measuring 2053.61 sq metre in total, situated at RS No. 62/Paiki-1, Mouje Shankheshwar, Distt .Patan Owned by Mr Thakker Ashokkumar Fatehram, Plot No. 3-4,12-13, 22-24 28-32,38,44,47,63,76,80-81,84-86,92,109,115-120,123-143,151,163,167,170 & 181	(1)Mr. Rakesh Kumar Manilal Patel (1)Mr. Prahaldji Gambhirji Thakor (2)Mr. Kanuji Gambhirji Thakor (3)Mr. Ashokbhai Fatehram Thakkar (4)Mrs. Hetal Ashokkumar Thakkar (5)Mrs. Patel Dakshaben Rakeshbhai Patel (6)Mrs. Shardaben Fatehram Thakkar

Display of information - Secured assets possessed under the SARFAESI Act, 2002													
Sl no	ZO	RO	BRANCH	STATE	BORROWER NAME	GUARANTOR NAME (WHEREVER APPLICABLE)	REGISTERED ADDRESS OF THE BORROWER	REGISTERED ADDRESS OF THE GUARANTOR(Wherever applicable)	Outstanding Amount ( In Rs)	Asset Classification	Date of Asset Classification	Details of security possessed	Name of the Title Holder of the security possessed
2188	GANDHINAGAR	Ahmedabad	ARB Ahmedabad	Gujarat	AMIT NAGINBHAI DESAI	NOT APPLICABLE	Raw house under construction there on bearing No. 48, in the scheme known as "Mahadev Residency" previously known as : "RAN RESIDENCY" situated at the land bearing Survey No. 607/P/1, lying & being in the village limits of Mouje : Nani Kadi, Ta - Kadi, District - Mehsana & Sub District - Kadi	NOT APPLICABLE	2392210.50	DOUBTFUL	28-09-2019	Raw house under construction there on land No. 54, in the scheme known as "Mahadev Residency" previously known as : "RAN RESIDENCY" situated at the land bearing Survey No. 607/P/1, lying & being in the village limits of Mouje : Nani Kadi, Ta - Kadi, District - Mehsana & Sub District - Kadi	AMIT NAGINBHAI DESAI
2189	GANDHINAGAR	Ahmedabad	ARB Ahmedabad	Gujarat	ASHMITA PAPERS PVT LTD Mr. Tarun Jain & Mrs. Darshna Tarun Jain	Mr. Tarun Jain Mrs. Darshna Tarun Jain Mrs. Munnidevi Kailashchand Jain Mrs. Kirandevi Kashiram Agarwal	303, Shikhar Complex, Navrangpura, Ahmedabad. Factory Address: Village, Tranj Taluka- Matar Dist. Kheda. Ahmedabad		227988214.60	Loss	30-09-2012	Fiat No. A-61, Shantam Tower, Shahibaug, Ahmedabad Flat No. 904, Anand Hari, Sandesh Press, Vastrapur, Ahmedabad Flat No. Y-09, Sujata Flat, Shahibaug, Ahmedabad Bungalow no. C/301, Aura Villa, nr. Omkar Bungalow, Thaltej, Ahmedabad Flat No. A/302, Surya Plaza, Bhatar Road, Surat Flat No.506, Kalasagar-II, Nr. Prernatirth Derasar, Satellite, Ahmedabad Flat No.08, Devarshi Apartment, Sumanglam Society, Opp. Drive in Cinema, Ahmedabad Bunglow No. B/09, Chandramani Bungalow, Motera, Ahmedabad Bunglow No. B/09, Chandramani Bungalow, Motera, Ahmedabad	Mr. Tarun Jain Mrs. Darshna Tarun Jain Mrs. Munnidevi Kailashchand Jain Mrs. Kirandevi Kashiram Agarwal
2190	GANDHINAGAR	Ahmedabad	ARB Ahmedabad	Gujarat	BHAKTI INDUSTRIES Shri Mehulkumar Mukendra Modi	Shri Mehulkumar Mukendra Modi Smt. Jyotsnaben Modi	G-45, R3 Mall, Opp. Manav Mandir, Helmet Circle Navrangpura Ahmedabad. 24, Parulnagar Shopping Centre Sola Road, Ahmedabad. Unit is closed.		9480987.50	DOUBTFUL	31-12-2013	A-104, A-102, A-201, B-102, B-103, B-202, C-204, Aum Orbit, Vinzol, Ahmedabad Aslali	Shri Mehulkumar Mukendra Modi Smt. Jyotsnaben Modi
2191	GANDHINAGAR	Ahmedabad	ARB Ahmedabad	Gujarat	SALALAH ENTERPRISE PVT LTD Mr. Anil Kundanlal Hukamtani Mrs. Indu Anil Hukamtani Mrs. Shreya Mansharamani Mr. Ashok C Patel	Mr. Anil Kundanlal Hukamtani Mrs. Indu Anil Hukamtani Mrs. Shreya Mansharamani Mr. Ashok C Patel Mr. Ramesh Mansharamani	Block Survey No. 13 Paiki, Hissa No. 482 Mouje Rasam, Taluka Bavla Ahmedabad		25676710.23	Loss	30-09-2013	Fiat No. B/504, Shakti 243, Sandesh Press Road, Bodakdev, Ahmedabad & Industrial NA land with Construction bearing No.13/p at Rasam Village, Bavla Taluka, Ahmedabad Flat No. B/504, Shakti 243, Sandesh Press Road, Bodakdev, Ahmedabad	Mr. Anil Kundanlal Hukamtani Mrs. Indu Anil Hukamtani Mrs. Shreya Mansharamani Mr. Ashok C Patel Mr. Ramesh Mansharamani
2192	GANDHINAGAR	Ahmedabad	ARB Ahmedabad	Gujarat	NAV DURGA AGRO INDUSTRIES (1)Mr. Dakshaben Rakeshbhai Patel	(1)Mr. Rakesh Kumar Manilal Patel (2)Mr. Manilal Kashiram Patel (3)Mr. Ashokbhai Fatehram Patel (4)Mr. Pareshbhai Sitarambhai Patel	Behind Raval Petrol Pump and Sheetal Cleaning, Mehsana Highway, Unjha, Dist. Mehsana, Gujarat-384170. Unit is closed		80000000.00	DOUBTFUL	02-05-2017	Residential House at Plot No 15, Umiya Nagar, Nr. Krushna Nagar, Nr. Gokul Nagar, RS No 35p1, Lanva-Balisana Road at Lanva, TA Chanasma, Dist. Patan	Mr. Dakshaben Rakeshbhai Patel & Mr. Rakesh Kumar Manilal Patel
2193	GANDHINAGAR	Ahmedabad	ARB Ahmedabad	Gujarat	PANCHMUKHI FREIGHT CARRIE UMANG JASWANTBHAI RATHOD	NOT APPLICABLE	128/2 SINDHI COMMERCIAL MARKET KABUTAR KHANA CHOKHA BAZAR KALUPUR	NOT APPLICABLE	3000000.00	DOUBTFUL	30-09-2014	Fiat No. 50, Devdasnagar, Nr. Parimal School, D-cabin, Sabarmati, Ahmedabad	UMANG JASWANTBHAI RATHOD
2194	GANDHINAGAR	Ahmedabad	ARB Ahmedabad	Gujarat	RUCHI AKASH BANGA	Mrs.Ruchi Akash Banga & Mr Akash Devkinandan Banga	Tenament No.26, Laxmideep Society, Near Kadi Nagrik Sahkari Bank-Ranip Branch, & Panchratan Co-Op Soc. Shreeji Vibhai-I, Balol Nagar Road, Ranip, Ahmedabad.	Tenament No.26, Laxmideep Society, Near Kadi Nagrik Sahkari Bank-Ranip Branch, & Panchratan Co-Op Soc. Shreeji Vibhai-I, Balol Nagar Road, Ranip, Ahmedabad.	4256000.00	DOUBTFUL	09-01-2017	Tenament No.26, Laxmideep Society, Near Kadi Nagrik Sahkari Bank-Ranip Branch, & Panchratan Co-Op Soc. Shreeji Vibhai-I, Balol Nagar Road, Ranip, Ahmedabad.	Mrs.Ruchi Akash Banga & Mr Akash Devkinandan Banga
2195	GANDHINAGAR	Ahmedabad	ARB Ahmedabad	Gujarat	SAMBHAV INFRASTRUCTURE PVT Ltd 1. Mr. Mihir Desai 2. Mrs. Toshali Mihir Desai	Mr. Mihir Desai Mrs. Toshali Mihir Desai M/s Sambhav Infrastructure Pvt Ltd	Stavan Parishray Behind Vodafone Tower SG Highway Gota Ahmedabad		163053000.00	Loss	18-06-2016	Mortgage of residential project "Stavan Parishray", Behind Vodafone Tower, SG Highway, Gota, Ahmedabad	Mr. Mihir Desai Mrs. Toshali Mihir Desai M/s Sambhav Infrastructure Pvt Ltd

Display of information - Secured assets possessed under the SARFAESI Act, 2002													
Sl no	ZO	RO	BRANCH	STATE	BORROWER NAME	GUARANTOR NAME (WHEREVER APPLICABLE)	REGISTERED ADDRESS OF THE BORROWER	REGISTERED ADDRESS OF THE GUARANTOR(Wherever applicable)	Outstanding Amount ( In Rs)	Asset Classification	Date of Asset Classification	Details of security possessed	Name of the Title Holder of the security possessed
2196	GANDHINAGAR	Ahmedabad	ARB Ahmedabad	Gujarat	SHUKAN HEIGHTS CORPORATION 1. Mr. Vijaybhai R. Patel 2. Mr. Mahesh R. Patel 3. Mr. Romil R. Patel 4. Ms. Bhanuben R. Patel 5. Mr. Ramesh R. Patel	NOT APPLICABLE	Opp Shukan Residency, New S G Road, Chandlodiya, Ahmedabad	NOT APPLICABLE	72263000.00	Loss	28-10-2013	"SHUKAN HEIGHTS" at Kudasn Gandhinagar Near City Pulse Cinema, At & Post: Kudasn Koba, Gandhinagar Highway, residential/commercial building consisting of 124 flats and 8 Shops in the name and style of	1. Mr. Vijaybhai R. Patel 2. Mr. Mahesh R. Patel 3. Mr. Romil R. Patel 4. Ms. Bhanuben R. Patel 5. Mr. Ramesh R. Patel
2197	GANDHINAGAR	Rajkot	ARB Rajkot	Gujarat	LAXMI SILVER WORKS 2. Kuman Ramubhai Rajabhai	Ramubhai Rajabhai Kumaan	8 Lati Plot, Opp. Ganesh Transport, Kuavdva Road, Rajkot,Gujrat	Ambika Residency, B/h Forj & Forj Pvt Ltd, Off Kuavadva Road, Rajkot, Gujrat	7718948.75	DOUBTFUL	29.10.2021	All That Piece And Parcel Of Residential Flat No,103 1st Floor, Om Heights, 5 Ranchhodnagar Society, Near Rajput Wadi, Off Kuvadva Road, Rajkot Rs No. 123/P, Plot No. 182/P, Tps No. 8, Op No. 10, Fp No. 46 City Survey Ward No..12/1, Adm 42.31 Sq Mtr	Ramubhai Rajabhai Kumaan
2198	GANDHINAGAR	Rajkot	ARB Rajkot	Gujarat	OM ENTERPRISE Prop. MR CHENNARAM SHANKARRAM CHAUDHARY	NA	C WING FLAT NO.301, COZY COURTYARD, AMBIKA TOWNSHIP, RAJKOT, GUJARAT	NA	2832086.58	DOUBTFUL	30.04.2021	All that piece and parcel of Residential Flat Rajpath Wing B, Part-D, 7th Floor Flat No 703, Kangasiyali RS No. 67/1p, Plot No.93 to 96, B/h Khodiya Hotel, Off Rajkot Gondal National Highway, At Kangasiyali (Rajkot)360002 Tal Lodhika, Dist. Rajkot	Chenaram Shankarram Chaudhary
2199	GANDHINAGAR	Rajkot	ARB Rajkot	Gujarat	VRG ENERGY INDIA PVT LTD	1. Mr. Babubhai Popatbhai Kamani 2. Mr. Janubhai Bhayabhai Rathod 3. Mr. Vallabhbhai Nathabhai Kapuriya 4. Mr. Vijay Janubhai Rathod 5. Mr. Ritesh Babubhai Kamani 6. Mr. Ghanshyam Vallabhbhai Kapuriya	Metoda Taluka Lodhika Dist: Rajkot	1. "Shri Siddhi Krupa" situated at Shakti Nagar street No. 4, Opp. Shri bai Mata Temple, Behind jitriya Hanuman Temple, Mavdi Circle, Mavdi Road Off 150ft ring road Rajkot -360004 2. "Tirth" situated at akshar Park, Behind Utsav Hotel, Near Sardar Chowk, Off Junagadh road, Jetpur, Tal: Jetpur Dist. Rajkot - 360370 3. Om Nagar Street No. 02 Near Matru Chhaya residence, Behind Amrutdhara Dairy, between Balaji Hall & Mavdi Circle, Mavdi area off 150ft Ring road Rajkot-360004 4. Flat no 501, 1st floor , "Barsana", Laxminagar Main road, NanaMava Road, Rajkot - 360004 5.Flat No 801, wing C, Kadamb Heights, Opp. Arjun Park, Plot No. 02	37143061.17	SUB-STANDARD	29.05.2023	Shop no. 128, admeasuring 22.22 sq.mtrs thereon at "Municipal Shopping Center", (on site known as Back Bone Shopping Center), 1st floor, Final Plot no. 74, bearing city Survey no. 2851/1/1/1 paiki, Ward no. 6/2, situated at Mayani Chowk, Chandresh Nagar Main Road, Ta. & Dist.: Rajkot in the name of Babubhai Popatbhai Kamani	Babubhai Popatbhai Kamani
2200	GANDHINAGAR	Rajkot	ARB Rajkot	Gujarat	SHREEJI INFRASTRUCTURES CO	1.Mr Kirit Manji Hirani 2.Mr Manji Khimji Hirani 3.Mr Ramesh Khimji Patel 4.Mr Kaushik Ramesh Hirani	Bharasar Taluka Bhuj (Kachchh)	At Bharasar Taluka Bhuj (Kachchh)	14877859.41	DOUBTFUL	31.03.2019	Residential plot no 23 to 26 situated on revenue survey no 4/1, Non agriculture land of Bharasar village sim Taluka Bhuj kutch admeasuring 832.64 sqr mtr in the name of MR RAMESHBHAI KHIMJIBHAI HIRANI having boundaries as under	RAMESHBHAI KHIMJIBHAI HIRANI
2201	GANDHINAGAR	Rajkot	ARB Rajkot	Gujarat	SHREEJI INFRASTRUCTURES CO	1.Mr Kirit Manji Hirani 2.Mr Manji Khimji Hirani 3.Mr Ramesh Khimji Patel 4.Mr Kaushik Ramesh Hirani	Bharasar Taluka Bhuj (Kachchh)	At Bharasar Taluka Bhuj (Kachchh)	14877860.41	DOUBTFUL	31.03.2020	Residential house no 1/33 on plot no 21 situated on revenue survey no 4/2 (old no 216/2), swami narayan temple road, non agriculture land of Village Bharasar Taluka Bhuj kutch admeasuring 218.29 square meter in the name of MR RAMESHBHAI KHIMJIBHAI HIRANI	RAMESHBHAI KHIMJIBHAI HIRANI
2202	GANDHINAGAR	Rajkot	ARB Rajkot	Gujarat	SHREEJI INFRASTRUCTURES CO	1.Mr Kirit Manji Hirani 2.Mr Manji Khimji Hirani 3.Mr Ramesh Khimji Patel 4.Mr Kaushik Ramesh Hirani	Bharasar Taluka Bhuj (Kachchh)	At Bharasar Taluka Bhuj (Kachchh)	14877861.41	DOUBTFUL	31.03.2021	Residential plot no 1,8,9 and 20 to 22 situated on revenue survey no 4/1 non agriculture land of Bharasar village taluka Bhuj Kachchh admeasuring 1675.14 sqr mtr in the name of MR MANJIBHAI KHIMJIBHAI HIRANI	MANJIBHAI KHIMJIBHAI HIRANI
2203	GANDHINAGAR	Rajkot	ARB Rajkot	Gujarat	SURESH LALJI KERAI	NA	AT & PO- Uplovas, Baladia Taluka-Bhuj Kutch 370427	NA	4149609.00	DOUBTFUL	08.07.2014	Property consisting of land and building constructed on Plot No 17, 18 and 25 situated at Non Agriculture land 264/2 paikie known as suryadev society near abjibapa ni chhaterdi of Baladia village, Taluka- Bhuj, Kachchh	SURESH LALJI KERAI

Display of information - Secured assets possessed under the SARFAESI Act, 2002													
Sl no	ZO	RO	BRANCH	STATE	BORROWER NAME	GUARANTOR NAME (WHEREVER APPLICABLE)	REGISTERED ADDRESS OF THE BORROWER	REGISTERED ADDRESS OF THE GUARANTOR(Wherever applicable)	Outstanding Amount ( In Rs)	Asset Classification	Date of Asset Classification	Details of security possessed	Name of the Title Holder of the security possessed
2204	GANDHINAGAR	Rajkot	ARB Rajkot	Gujarat	SHREE ASHAPURA TRADERS Mr. Bharat K bhanushali	NA	At Plot No.65-66, Tenament No.2 Gurukul Road, Gandhidham, District Kutch - 370201	NA	10581683.53	DOUBTFUL	28.01.2021	RES BUNGALOW SITUATED AT PLOT NO 82, R. S. NO. 120, PANCHRATNA RESIDENCY, VILLAGE: MEGHPARBORICHI, TALUKA:ANJAR, DIST.-KUTCH	Bharat Karsanbhai Bhanushali
2205	GANDHINAGAR	Rajkot	ARB Rajkot	Gujarat	SHREE ASHAPURA TRADERS Mr. Bharat K bhanushali	NA	At Plot No.65-66, Tenament No.2 Gurukul Road, Gandhidham, District Kutch - 370202	NA	10581684.53	DOUBTFUL	28.01.2022	Industrial Plot bearing Plot No 46/3, R.S No 151/2, Mithirohar Industrial Estate, Village: Mithirohar, Taluka: Gandhidham, Dist: Kachchh	Bharat Karsanbhai Bhanushali
2206	GANDHINAGAR	Rajkot	ARB Rajkot	Gujarat	BHADRA EXPORT Prop Mr. Karsandas Bhadra	Bharat Karsandas Bhadra alias Bhanushali	Shop No 8, Plot No.7, Ward 12/A, Parekh Market, Gandhidham, District Kutch.	Resident of Plot No.65-66, Tenament No.2 Gurukul Road, Gandhidham District Kutch - 370201	7602373.52	DOUBTFUL	18.01.2021	ADMEASURING 1337.65 SQ MTR,IMMOVEABLE PROPERTY SITUATED AT N.A. PLOT FOR GENERAL INDUSTRIAL PURPOSE BEARING PLOT NO. 10, RSN 211 VILLAGE: CHUDVA, TALUKA: GANDHIDHAM DIST. KUTCH	Bharat Karsandas Bhanushali
2207	GANDHINAGAR	Rajkot	ARB Rajkot	Gujarat	MURALIDHAR COTTEX Partners 1. Mr. Sureshbhai Devayatbhai Kothival 2. Vanrajbhai DevayatbhaiKothival 3. Mr. Vikrambhai Devayatbhai Kothival 4. Mr. Maganbhai Kanjibhai Khakhriya 5. Mr. Nareshbhai Maganbhai Khakhriya 6. Mr. Rajeshbhai Maganbhai Khakhriya	1. Mr. Bharat Raimalbhai Rathod 2. Mr. Manharbhai Devayatbhai Kothival 3. Mr. Devayatbhai Kothival In capacity of legal heirs of Manharbhai Devayatbhai Kothival	1. SUKHPAR KHAMBHALA AMRELI BABRA DIST AMRELI GUJRAT 2. 260 AHIR PATI SUKHPUR 365421 TA BABRA DIST AMRELI GUJRAT 3. 260 AHIR PATI SUKHPUR 365421 TA BABRA DIST AMRELI GUJRAT 4. VILL UNTVAD BABRA AMRELI GUJRAT 365421 5. UNTVAD BABRA AMRELI GUJRAT 365421 6. 404 kamal bag society varachha road Surat 395006	1. AJI UDYOG NAGAR 3 RAJKOT 360001 2. AHIRPARTY MUKAM SUKPARA TALUKA BABRA DIST AMRELI 3. SUKHPUR 365421 TA BABRA DIST AMRELI GUJRAT	37095187.20	DOUBTFUL	29.01.2018	Residential Open Vacant Plot,Near Chitrakut Society, Near by Reliance Petrol Pump, Behind to Old Circuit House, off: Bhavnagar Highway, Rev Sur No. 703 Paiki 3, Plot No. 8, Ramnagar Society Area,Babra,Tal. Babra,Dist. Amreli 365421 owned by Manhartal Dayayatbhai	Manhartal Dayayatbhai
2208	GANDHINAGAR	Rajkot	ARB Rajkot	Gujarat	SUNRISE ANIMAL FEED INDUSTRIES Prop. Smt. Gitanjali Babbhai Khavad	NA	Survey No 1254, Plot No 1, Swaminarayan Nagar, Nr. Omkar School, Omkar Road, Atkot Road, At- Jasdan, Tal- Jasdan, Dist.- Rajkot 360050	NA	2441844.28	DOUBTFUL	30.03.2020	Open plot situated at Survey No.1254/p, Plot No 1, Swaminarayan Nagar, Nr. Omkar School, Omkar Road, Atkot Road, At- Jasdan, Tal- Jasdan, Dist.- Rajkot 360050. Area 174.48 Sq Mtrs	Smt. Gitanjali Babbhai Khavad w/o Mandipkumar Jasubhai Khachar
2209	GANDHINAGAR	Rajkot	ARB Rajkot	Gujarat	BHAGVATI SALES Prop. Rameshbhai Dudabhai Dhanani	1. Mr. Kalpeshbhai Jayantibhai Dhanani 2. Mrs. Manjulaben Dhirubhai Vaghasiya 3. Mrs. Vipul Dhirubhai Vaghasiya 4. Mr. Nilesh Dhirajlal Vaghasiya	Kalyani Petrol Pump, Atkot Road, Jasdan- 360050, Dist- Rajkot.	1.Bajrangnagar, Jasdan, Dist.-Rajkot 2. Plot No 27, Bajrangnagar, Street No 1, Nr. Verai Mata Temple & Vekariya Wadi, Off. Kothi Road, Jasdan- 360050, Dist- Rajkot 3. Plot No 27, Bajrangnagar, Street No 1, Nr. Verai Mata Temple & Vekariya Wadi, Off. Kothi Road, Jasdan- 360050, Dist-Rajkot 4. Plot No 27, Bajrangnagar, Street No 1, Nr. Verai Mata Temple & Vekariya Wadi, Off. Kothi Road, Jasdan- 360050, Dist- Rajkot.	5884717.50	DOUBTFUL	30.06.2019	Residential house building constructed on N.A land known as admeasuring 126-12 Sq. Mt. equal to 150-83 Sq. yards of plot No. 27 of revenue survey No. 573 paiki village of Jasdan taluka of Rajkot district	Mrs. Manjulaben Dhirubhai Vaghasiya, Mr. Vipul Dhirubhai Vaghasiya, Mr. Nilesh Dhirajlal Vaghasiya

Display of information - Secured assets possessed under the SARFAESI Act, 2002													
Sl no	ZO	RO	BRANCH	STATE	BORROWER NAME	GUARANTOR NAME (WHEREVER APPLICABLE)	REGISTERED ADDRESS OF THE BORROWER	REGISTERED ADDRESS OF THE GUARANTOR(Wherever applicable)	Outstanding Amount ( In Rs)	Asset Classification	Date of Asset Classification	Details of security possessed	Name of the Title Holder of the security possessed
2210	GANDHINAGAR	Rajkot	ARB Rajkot	Gujarat	BHAGVATI SALES Prop. Rameshbhai Dudabhai Dhanani	1. Mr. Kalpeshbhai Jayantibhai Dhanani 2. Mrs. Manjulaben Dhirubhai Vaghasiya 3. Mrs. Vipul Dhirubhai Vaghasiya 4. Mr. Nilesb Dhirajlal Vaghasiya	Kalyani Petrol Pump, Atkot Road, Jasdan- 360050, Dist- Rajkot.	1.Bajrangnagar, Jasdan, Dist.-Rajkot 2. Plot No 27, Bajrangnagar, Street No 1, Nr. Verai Mata Temple & Vekariya Wadi, Off. Kothi Road, Jasdan- 360050, Dist- Rajkot 3. Plot No 27, Bajrangnagar, Street No 1, Nr. Verai Mata Temple & Vekariya Wadi, Off. Kothi Road, Jasdan- 360050, Dist-Rajkot 4. Plot No 27, Bajrangnagar, Street No 1, Nr. Verai Mata Temple & Vekariya Wadi, Off. Kothi Road, Jasdan- 360050, Dist- Rajkot.	5884717.50	DOUBTFUL	30.06.2020	Commercial building constructed on N.A. land known as admeasuring shop no. 5 Second Floor bearing 19-11 Sq. Mt. of city survey no. 266, lakh No. 11 & 12 date 31/12/1957 Sq. Mt. 261-08 paiki of Jasdan taluka of Rajkot District	Rameshbhai dudabhai Dhanani
2211	GANDHINAGAR	Rajkot	ARB Rajkot	Gujarat	BHAGVATI SALES Prop. Rameshbhai Dudabhai Dhanani	1. Mr. Kalpeshbhai Jayantibhai Dhanani 2. Mrs. Manjulaben Dhirubhai Vaghasiya 3. Mrs. Vipul Dhirubhai Vaghasiya 4. Mr. Nilesb Dhirajlal Vaghasiya	Kalyani Petrol Pump, Atkot Road, Jasdan- 360050, Dist- Rajkot.	1.Bajrangnagar, Jasdan, Dist.-Rajkot 2. Plot No 27, Bajrangnagar, Street No 1, Nr. Verai Mata Temple & Vekariya Wadi, Off. Kothi Road, Jasdan- 360050, Dist- Rajkot 3. Plot No 27, Bajrangnagar, Street No 1, Nr. Verai Mata Temple & Vekariya Wadi, Off. Kothi Road, Jasdan- 360050, Dist-Rajkot 4. Plot No 27, Bajrangnagar, Street No 1, Nr. Verai Mata Temple & Vekariya Wadi, Off. Kothi Road, Jasdan- 360050, Dist- Rajkot.	5884717.50	DOUBTFUL	30.06.2021	Commercial building constructed on N.A. land known as admeasuring shop no. 6, Second Floor bearing 19-11 Sq. Mt. of city survey no. 266, lakh No. 11 & 12 date 31/12/1957 Sq. Mt. 261-08 paiki of Jasdan taluka of Rajkot District	Rameshbhai Dudabhai Dhanani
2212	GANDHINAGAR	Rajkot	ARB Rajkot	Gujarat	BHAGVATI SALES Prop. Rameshbhai Dudabhai Dhanani	1. Mr. Kalpeshbhai Jayantibhai Dhanani 2. Mrs. Manjulaben Dhirubhai Vaghasiya 3. Mrs. Vipul Dhirubhai Vaghasiya 4. Mr. Nilesb Dhirajlal Vaghasiya	Kalyani Petrol Pump, Atkot Road, Jasdan- 360050, Dist- Rajkot.	1.Bajrangnagar, Jasdan, Dist.-Rajkot 2. Plot No 27, Bajrangnagar, Street No 1, Nr. Verai Mata Temple & Vekariya Wadi, Off. Kothi Road, Jasdan- 360050, Dist- Rajkot 3. Plot No 27, Bajrangnagar, Street No 1, Nr. Verai Mata Temple & Vekariya Wadi, Off. Kothi Road, Jasdan- 360050, Dist-Rajkot 4. Plot No 27, Bajrangnagar, Street No 1, Nr. Verai Mata Temple & Vekariya Wadi, Off. Kothi Road, Jasdan- 360050, Dist- Rajkot.	5884717.50	DOUBTFUL	30.06.2022	Commercial building constructed on N.A. land known as admeasuring shop no. 7, Second Floor bearing 19-11 Sq. Mt. of city survey no. 266, lakh No. 11 & 12 date 31/12/1957 Sq. Mt. 261-08 paiki of Jasdan taluka of Rajkot District	Rameshbhai Dudabhai Dhanani



Display of information - Secured assets possessed under the SARFAESI Act, 2002													
Sl no	ZO	RO	BRANCH	STATE	BORROWER NAME	GUARANTOR NAME (WHEREVER APPLICABLE)	REGISTERED ADDRESS OF THE BORROWER	REGISTERED ADDRESS OF THE GUARANTOR(Wherever applicable)	Outstanding Amount ( In Rs)	Asset Classification	Date of Asset Classification	Details of security possessed	Name of the Title Holder of the security possessed
2213	GANDHINAGAR	Rajkot	ARB Rajkot	Gujarat	BHAGVATI SALES Prop. Rameshbhai Dudabhai Dhanani	1. Mr. Kalpeshbhai Jayantibhai Dhanani 2. Mrs. Manjulaben Dhirubhai Vaghasiya 3. Mrs. Vipul Dhirubhai Vaghasiya 4. Mr. Nilesh Dhirajlal Vaghasiya	Kalyani Petrol Pump, Atkot Road, Jasdan- 360050, Dist- Rajkot.	1.Bajrangnagar, Jasdan, Dist.-Rajkot 2. Plot No 27, Bajrangnagar, Street No 1, Nr. Verai Mata Temple & Vekariya Wadi, Off. Kothi Road, Jasdan- 360050, Dist- Rajkot 3. Plot No 27, Bajrangnagar, Street No 1, Nr. Verai Mata Temple & Vekariya Wadi, Off. Kothi Road, Jasdan- 360050, Dist- Rajkot 4. Plot No 27, Bajrangnagar, Street No 1, Nr. Verai Mata Temple & Vekariya Wadi, Off. Kothi Road, Jasdan- 360050, Dist- Rajkot.	5884717.50	DOUBTFUL	30.06.2023	Commercial building constructed on N.A. land known as admeasuring shop no. 1, First Floor bearing 19-11 Sq. Mt. of city survey no. 266, lakh No. 11 & 12 date 31/12/1957 Sq. Mt. 261-08 paiki of Jasdan taluka of Rajkot District	Kalpeshbhai Jayantibhai Dhanani
2214	GANDHINAGAR	Rajkot	ARB Rajkot	Gujarat	BHAGVATI SALES Prop. Rameshbhai Dudabhai Dhanani	1. Mr. Kalpeshbhai Jayantibhai Dhanani 2. Mrs. Manjulaben Dhirubhai Vaghasiya 3. Mrs. Vipul Dhirubhai Vaghasiya 4. Mr. Nilesh Dhirajlal Vaghasiya	Kalyani Petrol Pump, Atkot Road, Jasdan- 360050, Dist- Rajkot.	1.Bajrangnagar, Jasdan, Dist.-Rajkot 2. Plot No 27, Bajrangnagar, Street No 1, Nr. Verai Mata Temple & Vekariya Wadi, Off. Kothi Road, Jasdan- 360050, Dist- Rajkot 3. Plot No 27, Bajrangnagar, Street No 1, Nr. Verai Mata Temple & Vekariya Wadi, Off. Kothi Road, Jasdan- 360050, Dist- Rajkot 4. Plot No 27, Bajrangnagar, Street No 1, Nr. Verai Mata Temple & Vekariya Wadi, Off. Kothi Road, Jasdan- 360050, Dist- Rajkot.	5884717.50	DOUBTFUL	30.06.2024	Commercial building constructed on N.A. land known as admeasuring shop no. 3, First Floor bearing 19-11 Sq. Mt. of city survey no. 266, lakh No. 11 & 12 date 31/12/1957 Sq. Mt. 261-08 paiki of Jasdan taluka of Rajkot District	Kalpeshbhai Jayantibhai Dhanani
2215	GANDHINAGAR	Rajkot	ARB Rajkot	Gujarat	ATUL MANUBHAI LAKHLANI 2.Sharadchandra Manubhai Lakhani	Ramjibhai Ravjibhai Sojitra	Block No. 1, Gandhi Building Opposite Chetana Cinema, Dhoraji Road, Jetpur -360370, Dist.- Rajkot	Jay Shakti Colony, Old PanchPipala Road, Jetpur- 360370, Dist.- Rajkot	2076671.37	DOUBTFUL	29.11.2021	Commercial Shop bearing Jetpur C.S. sheet No. 41, C.S. No. 5448/1 paiki M.M. Complex Third Floor Build Up Area 210.13 Sq. Mts, Carpet Area 196.93 Sq. Mts. Situated at Opp. Chetna Cinema, Dhoraji Road, Jetpur, Dist. - Rajkot-360370	Sharadchandra Manubhai Lakhani
2216	GANDHINAGAR	Rajkot	ARB Rajkot	Gujarat	AVADH PLASTIC Prop - GOPAL CHATRABHUIBHAI BHALODI	Bipinbhai Kathroriya	Shed No 1, Polite Ind Area, Plot 6 to 15, Opp. National Cotton, Shapar Veraval, Shapar, Rajkot 360024	Flat no 801, E8, Dream City, Near MavdiSamshan, Kankot Road, Mavdi, Rajkot 360004 and Block 21, Kasturi Residency, Ambica Township, Near Jivraj Park, Rajkot	4693849.54	SUB-STANDARD	01.05.2022	Sur No. 59, Plot no. 6 to 15, Sub. Plot no. 6/15- 6P, Shed No. 1, Polite Industrial Area, Near Yamuna Maharaniji Technoplast, Off Shapar Main Road, At- Shapar, Tal- Kotda Shangani, Dist.- Rajkot Extent of site 87.98 Sq. Mts.	Bipinbhai Kathroriya
2217	GANDHINAGAR	Rajkot	ARB Rajkot	Gujarat	OM METAL	1. Mrs. Manaliben G Bamta 2.Mrs.Dharmishtha J. Dave 3. Bhavesh M Pujara	PLOT NO 03 Parmeshwar Park Ruda Vistar Opp IOC Gas Plant, B/H Samay Tractor Navagam Rajkot Kuvadva Rajkot- 360004	1. Bhagvati Krupa A 17, Riddhi Residency Khalipur Road Josphipara Junagadh 362002 2. H 404 Backbone Residency Near Madhapar Circle Rajkot 360006 3. Flat No 105 Suraj Apartment, Shitla kund KalvaChowk, Mangnath Road, Junagadh 362001	3482824.35	DOUBTFUL	01.03.2021	Residential Flat At Flat No. H 404, 4Th Floor, Backbone Residency, Unit A, Block H, Plot No. 7 To 12, 25 To 30 Of R. S. No. 27 Paiki Of Vill: Madhapar Admeasuring 55.47 Sq. Mtr. Built Up Area	Mrs.Dharmishtha J. Dave

Display of information - Secured assets possessed under the SARFAESI Act, 2002													
Sl no	ZO	RO	BRANCH	STATE	BORROWER NAME	GUARANTOR NAME (WHEREVER APPLICABLE)	REGISTERED ADDRESS OF THE BORROWER	REGISTERED ADDRESS OF THE GUARANTOR(Wherever applicable)	Outstanding Amount ( In Rs)	Asset Classification	Date of Asset Classification	Details of security possessed	Name of the Title Holder of the security possessed
2218	GANDHINAGAR	Rajkot	ARB Rajkot	Gujarat	1. Rajiv Bhupendra Desai 2. Bhupendra Natwarlal Desai 3.Diptiben Bhupendra Desai	NA	Sub Plot No. 35 to 43/G, Plot no. 35 TO 43, R.S. No. 71, Swagat City, Behind Mundra Relocation Site, Vill:- Mirazapar Seem, Tal:- Bhuj - Kachchh	NA	1884050.00	DOUBTFUL	31.01.2017	Residential property situated at Sub Plot No. 35 to 43/G, Plot No. 35 to 43, R S No. 71, Swagat City, Behind Mundra Relocation Site, Vill: Mirzapar Seem, Ta: Bhuj, Dist: Kutch	Bhupendra Narwarlalbhai Desai
2219	GANDHINAGAR	Rajkot	ARB Rajkot	Gujarat	JAY ENTERPRISE Prop: Ranjitsinh Chauhan 2.Mrs. Sonalben Jaysinh Chauhan	1. Mrs. Dayaben Ranjitsinh Chauhan 2.Mrs. Sonalben Jaysinh Chauhan	1, First Floor, Mahisagar Complex, Opposite Bank of India, Kuvadva Road, Rajkot 360003	1. Flat no. 5, Fifth Floor, Nirali Apartment, Nr. Holy Saint School, Kalavad Road, Rajkot 360005, Gujarat 2. Flat no. 6, Sixth Floor, Nirali Apartment, Nr. Holy Saint School, Kalavad Road, Rajkot 360005, Gujarat	17200592.20	DOUBTFUL	31.03.2019	Flat No. 05,Nirali Apartment, Plot No.3 Survey No 440/B Paiki Of Rajkot Kalawad Road	Mrs. Dayaben Ranjitsinh Chauhan
2220	GANDHINAGAR	Rajkot	ARB Rajkot	Gujarat	JAY ENTERPRISE Prop: Mr. Jaysinh Ranjitsinh Chauhan	1. Mrs. Dayaben Ranjitsinh Chauhan 2.Mrs. Sonalben Jaysinh Chauhan	1, First Floor, Mahisagar Complex, Opposite Bank of India, Kuvadva Road, Rajkot 360004	1. Flat no. 5, Fifth Floor, Nirali Apartment, Nr. Holy Saint School, Kalavad Road, Rajkot 360005, Gujarat 2. Flat no. 6, Sixth Floor, Nirali Apartment, Nr. Holy Saint School, Kalavad Road, Rajkot 360005, Gujarat	17200593.20	DOUBTFUL	31.03.2020	Flat No. 06, Nirali Apartment,Plot No.3 Survey No 440/B Paiki Of Rajkot Situated, Kalawad Road	Mrs. Sonalben Jaysinh Chauhan
2221	GANDHINAGAR	Rajkot	ARB Rajkot	Gujarat	GRAND TOUCH 2. Ravi Bharatbhai Chikani 3. Yash Bharatkumar Chikani	Mrs. Varshaben Bharatkumar Chikani	1. Shree Complex, Shop No. 12 Gujarat Gas, GIDC Gate No. 2 Metoda, Rajkot-360005 2. 1-403, Mansi Apartment, B/H Galaxy Cinema, Naroda-Ahmedabad-382325 3.1-403, Mansi Apartment, B/H Galaxy Cinema, Naroda-Ahmedabad-382325	1-403, Mansi Apartment, B/H Galaxy Cinema, Naroda-Ahmedabad-382325	4599094.20	DOUBTFUL	07.07.2019	Industrial Plot No. 219, Admeasuring 732.12 Sq.Mt Situated In Talod Industrial Estate Of Revenue Survey No. 518, Paiki Of Village Talod, Of Talod Taluka Of Sabarkantha District, Along With Construction Of Industrial Shed/Building Made Thereon	Varshaben Bharatbhai Chikani
2222	GANDHINAGAR	Rajkot	ARB Rajkot	Gujarat	RATNA COTTEX	1. Harshad Jasmat Ghodasara 2. Manoj Jasmat Ghodasara 3. Jasmat Valji Ghodasara 4.Nalin Harilal Trambadia	R.S.No. 27/1p, Vill. Devaliya, Taluka- Tankara, Devaliya Road, Dist- Morvi, 363650	1.Village: Devaliya, Taluka: Tankara, Dist: Morvi 363650 2. Village: Devaliya, Taluka: Tankara, Dist: Morvi 363650 3. Village: Devaliya, Taluka: Tankara, Dist: Morvi 363650 4. C-202, Ghanshaym Park, Naranpura, AEC Road Ahmedabad-380013	44193758.93	DOUBTFUL	29.07.2019	Plot No. 1, Rev. S. No. 27 By 1 Paiki, Maneknagar Society, Devaliya, Taluka Tankara, Dist. Morbi	Jasamt Valji Ghodasara
2223	GANDHINAGAR	Rajkot	ARB Rajkot	Gujarat	RATNA COTTEX	1. Harshad Jasmat Ghodasara 2. Manoj Jasmat Ghodasara 3. Jasmat Valji Ghodasara 4.Nalin Harilal Trambadia	R.S.No. 27/1p, Vill. Devaliya, Taluka- Tankara, Devaliya Road, Dist- Morvi, 363651	1.Village: Devaliya, Taluka: Tankara, Dist: Morvi 363650 2. Village: Devaliya, Taluka: Tankara, Dist: Morvi 363650 3. Village: Devaliya, Taluka: Tankara, Dist: Morvi 363650 4. C-202, Ghanshaym Park, Naranpura, AEC Road Ahmedabad-380014	44193758.93	DOUBTFUL	29.07.2019	Plot No. 2, Rev. S. No. 27 By 1 Paiki, Maneknagar Society, Devaliya, Taluka Tankara, Dist. Morbi	Jasamt Valji Ghodasara

Display of information - Secured assets possessed under the SARFAESI Act, 2002													
SI no	ZO	RO	BRANCH	STATE	BORROWER NAME	GUARANTOR NAME (WHEREVER APPLICABLE)	REGISTERED ADDRESS OF THE BORROWER	REGISTERED ADDRESS OF THE GUARANTOR(Wherever applicable)	Outstanding Amount ( In Rs)	Asset Classification	Date of Asset Classification	Details of security possessed	Name of the Title Holder of the security possessed
2224	GANDHINAGAR	Rajkot	ARB Rajkot	Gujarat	RATNA COTTEX	1. Harshad Jasmat Ghodasara 2. Manoj Jasmat Ghodasara 3. Jasmat Valji Ghodasara 4.Nalin Harilal Trambadia	R.S No. 27/1p, Vill. Devaliya, Taluka- Tankara, Devaliya Road, Dist- Morvi, 363652	1.Village: Devaliya, Taluka: Tankara, Dist: Morvi 363650 2. Village: Devaliya, Taluka: Tankara, Dist: Morvi 363650 3. Village: Devaliya, Taluka: Tankara, Dist: Morvi 363650 4. C-202, Ghanshaym Park, Naranpura, AEC Road Ahmedabad-380015	44193758.93	DOUBTFUL	29.07.2019	Res Plot No. 4, Rev. S. No. 57 Paiki, At Devaliya, Taluka Tankara, Dist. Morbi	Jasamt Valji Ghodasara
2225	GANDHINAGAR	Rajkot	ARB Rajkot	Gujarat	RATNA COTTEX	1. Harshad Jasmat Ghodasara 2. Manoj Jasmat Ghodasara 3. Jasmat Valji Ghodasara 4.Nalin Harilal Trambadia	R.S No. 27/1p, Vill. Devaliya, Taluka- Tankara, Devaliya Road, Dist- Morvi, 363653	1.Village: Devaliya, Taluka: Tankara, Dist: Morvi 363650 2. Village: Devaliya, Taluka: Tankara, Dist: Morvi 363650 3. Village: Devaliya, Taluka: Tankara, Dist: Morvi 363650 4. C-202, Ghanshaym Park, Naranpura, AEC Road Ahmedabad-380016	44193758.93	DOUBTFUL	29.07.2019	Plot 10 Paiki, Laminarayan Nagar, B By H Hari Om Nagar -2, At Jabalpur, Tankara, Dist. Morbi	Harshad kumar Jasmat Ghodasara
2226	GANDHINAGAR	Rajkot	ARB Rajkot	Gujarat	RATNA COTTEX	1. Harshad Jasmat Ghodasara 2. Manoj Jasmat Ghodasara 3. Jasmat Valji Ghodasara 4.Nalin Harilal Trambadia	R.S No. 27/1p, Vill. Devaliya, Taluka- Tankara, Devaliya Road, Dist- Morvi, 363654	1.Village: Devaliya, Taluka: Tankara, Dist: Morvi 363650 2. Village: Devaliya, Taluka: Tankara, Dist: Morvi 363650 3. Village: Devaliya, Taluka: Tankara, Dist: Morvi 363650 4. C-202, Ghanshaym Park, Naranpura, AEC Road Ahmedabad-380017	44193758.93	DOUBTFUL	29.07.2019	Res Plot No. 10, Gajanand Park, At Tankara, Taluka Tankara, Dist. Morbi	Nalin kumar harilalaTrambadia
2227	GANDHINAGAR	Rajkot	ARB Rajkot	Gujarat	RATNA COTTEX	1. Harshad Jasmat Ghodasara 2. Manoj Jasmat Ghodasara 3. Jasmat Valji Ghodasara 4.Nalin Harilal Trambadia	R.S No. 27/1p, Vill. Devaliya, Taluka- Tankara, Devaliya Road, Dist- Morvi, 363655	1.Village: Devaliya, Taluka: Tankara, Dist: Morvi 363650 2. Village: Devaliya, Taluka: Tankara, Dist: Morvi 363650 3. Village: Devaliya, Taluka: Tankara, Dist: Morvi 363650 4. C-202, Ghanshaym Park, Naranpura, AEC Road Ahmedabad-380018	44193758.93	DOUBTFUL	29.07.2019	Residential House Situated At Plot No. 89, At Devaliya Gamtal , Taluka Tankara, Dist. Morbi	Jasmat Valji Ghodasara
2228	GANDHINAGAR	Rajkot	ARB Rajkot	Gujarat	RATNA COTTEX	1. Harshad Jasmat Ghodasara 2. Manoj Jasmat Ghodasara 3. Jasmat Valji Ghodasara 4.Nalin Harilal Trambadia	R.S No. 27/1p, Vill. Devaliya, Taluka- Tankara, Devaliya Road, Dist- Morvi, 363656	1.Village: Devaliya, Taluka: Tankara, Dist: Morvi 363650 2. Village: Devaliya, Taluka: Tankara, Dist: Morvi 363650 3. Village: Devaliya, Taluka: Tankara, Dist: Morvi 363650 4. C-202, Ghanshaym Park, Naranpura, AEC Road Ahmedabad-380019	44193758.93	DOUBTFUL	29.07.2019	Residential House Situated At Plot No. 90, Gamtal, At Devaliya, Taluka Tankara, Dist. Morbi	Jasmat Valji Ghodasara
2229	GANDHINAGAR	Rajkot	ARB Rajkot	Gujarat	RATNA COTTEX	1. Harshad Jasmat Ghodasara 2. Manoj Jasmat Ghodasara 3. Jasmat Valji Ghodasara 4.Nalin Harilal Trambadia	R.S No. 27/1p, Vill. Devaliya, Taluka- Tankara, Devaliya Road, Dist- Morvi, 363657	1.Village: Devaliya, Taluka: Tankara, Dist: Morvi 363650 2. Village: Devaliya, Taluka: Tankara, Dist: Morvi 363650 3. Village: Devaliya, Taluka: Tankara, Dist: Morvi 363650 4. C-202, Ghanshaym Park, Naranpura, AEC Road Ahmedabad-380020	44193758.93	DOUBTFUL	29.07.2019	Residential Plot Situated At Plot No. 58, At Devaliya, Taluka Tankara, Dist. Morbi	Jasmat Valji Ghodasara

Display of information - Secured assets possessed under the SARFAESI Act, 2002													
Sl no	ZO	RO	BRANCH	STATE	BORROWER NAME	GUARANTOR NAME (WHEREVER APPLICABLE)	REGISTERED ADDRESS OF THE BORROWER	REGISTERED ADDRESS OF THE GUARANTOR(Wherever applicable)	Outstanding Amount ( In Rs)	Asset Classification	Date of Asset Classification	Details of security possessed	Name of the Title Holder of the security possessed
2230	GANDHINAGAR	Rajkot	ARB Rajkot	Gujarat	SITARAM PRODUCTS	1.Mrs. Parvatiben R Solanki 2.Mr. Rohit S Solanki	Plot No. 207/3 GIDC Rafaleshwar, Behind Magnum Ceramic Morbi 363642	At: Plot No. 25p ST no. 3 Jalaram Society, Opp. Morbi Road, Jakat Naka Rajkot - 3	13691129.72	DOUBTFUL	29.07.2019	Factory Land and Building belonging to M/s Sitaram Products (Owner of the Property) admeasuring 573.50 Sq Mtrs situated at PLOT NO 207/3, Rafaleshwar Industrial Estate, Street No- 3/B, Near Mahavir Metal Industry, Behind Magnum Ceramic, GIDC bearing Revenue Survey No. 144(p) within Village limit of Jambudiya Under Morbi Taluka, Dist Morbi 363642	Sitaram Products
2231	GANDHINAGAR	Rajkot	ARB Rajkot	Gujarat	VISION BIO PRODUCTS INDIA PVT LTD	1.Mr. Jigneshbhai Shivilalbhai Sipariya 2. Mr..Jigarbhai Dilipbhai Akabari 3.Mr. Parimalbhai Naranbhai Gadhesariya, 4. Mr. Sureshbhai Shivabhai Sipariya 5. Mr. Ghanshyam Shivshankar Mehta 6. Mr. Shivilal Bachubhai Sipariya	Survey No. 200 P5 of Village Surva, Taluka Talala, Dist. Gir Somnath	1. 232,233, VISION ELEVATORS, BACKBONE SHOP CENTER, MAYANI CHOWK, RAJKOT 2. 239, plot Vistar, Surva, Gir Somanth, Gujarat, 362140 3. At: Surva, Nr.Ram mandir Ta: Talala, Dist: Somnath 4. House No 92, New Gamtal, Motavada, Rajkot - 360110 5. 'SANGEET', Airport Railway Crossing, Main Road, Aradhana Society, Rajkot - 360007 6. A-11/2, Maruti Park (Old Yogi Park), Opp. Jyoti CNC, Off Kalawad Road, Rajkot	26607030.43	DOUBTFUL	29.07.2019	Factory L & B at Vill: Surva, Situated at Survey No.200 Paiki 5, Tal: Talala, Dist.: Gir Somnath 362140	VISION BIO PRODUCTS INDIA PVT LTD
2232	GANDHINAGAR	Rajkot	ARB Rajkot	Gujarat	VISION BIO PRODUCTS INDIA PVT LTD	1.Mr. Jigneshbhai Shivilalbhai Sipariya 2. Mr..Jigarbhai Dilipbhai Akabari 3.Mr. Parimalbhai Naranbhai Gadhesariya, 4. Mr. Sureshbhai Shivabhai Sipariya 5. Mr. Ghanshyam Shivshankar Mehta 6. Mr. Shivilal Bachubhai Sipariya	Survey No. 200 P5 of Village Surva, Taluka Talala, Dist. Gir Somnath	1. 232,233, VISION ELEVATORS, BACKBONE SHOP CENTER, MAYANI CHOWK, RAJKOT 2. 239, plot Vistar, Surva, Gir Somanth, Gujarat, 362140 3. At: Surva, Nr.Ram mandir Ta: Talala, Dist: Somnath 4. House No 92, New Gamtal, Motavada, Rajkot - 360110 5. 'SANGEET', Airport Railway Crossing, Main Road, Aradhana Society, Rajkot - 360007 6. A-11/2, Maruti Park (Old Yogi Park), Opp. Jyoti CNC, Off Kalawad Road, Rajkot	26607030.43	DOUBTFUL	29.07.2019	Residential House No A-11/2 over the land admeasuring 61.67 Sq Mtrs (73.76 sq yards) of Sub Plot No 13 to 15+ 18 to 20/5 to 20/4 paiki Northern side land of the area known as 'Maruti Park' (Old Yogi Park) of Village Metoda R S No 46, 47/1 & 48/2 Paiki of Taluka Lodhika, Dist. Rajkot	Sureshbhai Shivabhai Sipariya and Mr Shivabhai Bachubhai Sipariya

Display of information - Secured assets possessed under the SARFAESI Act, 2002													
Sl no	ZO	RO	BRANCH	STATE	BORROWER NAME	GUARANTOR NAME (WHEREVER APPLICABLE)	REGISTERED ADDRESS OF THE BORROWER	REGISTERED ADDRESS OF THE GUARANTOR(Wherever applicable)	Outstanding Amount ( In Rs)	Asset Classification	Date of Asset Classification	Details of security possessed	Name of the Title Holder of the security possessed
2233	GANDHINAGAR	Rajkot	ARB Rajkot	Gujarat	VISION BIO PRODUCTS INDIA PVT LTD	1.Mr. Jigneshbhai Shivalbhai Sipariya 2. Mr..Jigarbhai Dilipbhai Akabari 3.Mr. Parimalbhai Naranbhai Gadhesariya, 4. Mr. Sureshbhai Shivabhai Sipariya 5. Mr. Ghanshyam Shivshankar Mehta 6. Mr. Shivlal Bachubhai Sipariya	Survey No. 200 P5 of Village Surva, Taluka Talala, Dist. Gir Somnath	1. 232,233, VISION ELEVATORS, BACKBONE SHOP CENTER, MAYANI CHOWK, RAJKOT 2. 239, plot Vistar, Surva, Gir Somanth, Gujarat, 362140 3. At: Surva, Nr.Ram mandir Ta: Talala, Dist: Somnath 4. House No 92, New Gamtal, Motavada, Rajkot - 360110 5. 'SANGEET', Airport Railway Crossing, Main Road, Aradhana Society, Rajkot - 360007 6. A-11/2, Maruti Park (Old Yogi Park), Opp. Jyoti CNC, Off Kalawad Road, Rajkot	26607030.43	DOUBTFUL	29.07.2019	Residential House No A-1 over the land admeasuring 61.58 sqmtrs (73.65 sq yards) of Sub Plot No 9 to 12 and 21 to 24/2+3 Paiki Southern side land of the area known as "Maruti Park" (Old Yogi Park) of Village Metoda R S No 46, 47/1 & 48/2 paiki of Taluka Lodhika, Dist Rajko	Jigneshbhai Shivabhai Sipariya and Mr Shivabhai Bachubhai Sipariya
2234	GANDHINAGAR	Rajkot	ARB Rajkot	Gujarat	VISION BIO PRODUCTS INDIA PVT LTD	1.Mr. Jigneshbhai Shivalbhai Sipariya 2. Mr..Jigarbhai Dilipbhai Akabari 3.Mr. Parimalbhai Naranbhai Gadhesariya, 4. Mr. Sureshbhai Shivabhai Sipariya 5. Mr. Ghanshyam Shivshankar Mehta 6. Mr. Shivalal Bachubhai Sipariya	Survey No. 200 P5 of Village Surva, Taluka Talala, Dist. Gir Somnath	1. 232,233, VISION ELEVATORS, BACKBONE SHOP CENTER, MAYANI CHOWK, RAJKOT 2. 239, plot Vistar, Surva, Gir Somanth, Gujarat, 362140 3. At: Surva, Nr.Ram mandir Ta: Talala, Dist: Somnath 4. House No 92, New Gamtal, Motavada, Rajkot - 360110 5. 'SANGEET', Airport Railway Crossing, Main Road, Aradhana Society, Rajkot - 360007 6. A-11/2, Maruti Park (Old Yogi Park), Opp. Jyoti CNC, Off Kalawad Road, Rajkot	26607030.43	DOUBTFUL	29.07.2019	Commercial Property admeasuring 33.26 Sq. mtrs addressed as Office No 232 (16.63 Sq. Mtrs) and Office No 233 (16.63 Sq. Mtrs) located on 2nd Floor of the building known as "Vision Elevators Pvt Ltd" of Backbone Shopping Centre, Nr Mayani Chowk, Chandreshnagar Main Road constructed over the land admeasuring 4043.00 Sq. yards of FP No 74 of TP Scheme No 3, City Survey No 2851 paiki of Ward No 6 of Rajkot	Jigneshbhai Shivabhai Sipariya
2235	GANDHINAGAR	Rajkot	ARB Rajkot	Gujarat	VISION BIO PRODUCTS INDIA PVT LTD	1.Mr. Jigneshbhai Shivalbhai Sipariya 2. Mr..Jigarbhai Dilipbhai Akabari 3.Mr. Parimalbhai Naranbhai Gadhesariya, 4. Mr. Sureshbhai Shivabhai Sipariya 5. Mr. Ghanshyam Shivshankar Mehta 6. Mr. Shivalal Bachubhai Sipariya	Survey No. 200 P5 of Village Surva, Taluka Talala, Dist. Gir Somnath	1. 232,233, VISION ELEVATORS, BACKBONE SHOP CENTER, MAYANI CHOWK, RAJKOT 2. 239, plot Vistar, Surva, Gir Somanth, Gujarat, 362140 3. At: Surva, Nr.Ram mandir Ta: Talala, Dist: Somnath 4. House No 92, New Gamtal, Motavada, Rajkot - 360110 5. 'SANGEET', Airport Railway Crossing, Main Road, Aradhana Society, Rajkot - 360007 6. A-11/2, Maruti Park (Old Yogi Park), Opp. Jyoti CNC, Off Kalawad Road, Rajkot	26607030.43	DOUBTFUL	29.07.2019	Residential House known as 'Sangeet' over the land admeasuring about 68.975 sq mtrs (82.50 sq yards) of Plot No 29P of NA land of RS No 469/2 Et 470P, City Survey Ward No 16, CS No 943 addressed as Plot No 29P, Opp. Shivanand Garden, Airport Road, Rajkot	Ghanshyambhai Shivshankarbhai Mehta

Display of information - Secured assets possessed under the SARFAESI Act, 2002													
Sl no	ZO	RO	BRANCH	STATE	BORROWER NAME	GUARANTOR NAME (WHEREVER APPLICABLE)	REGISTERED ADDRESS OF THE BORROWER	REGISTERED ADDRESS OF THE GUARANTOR(Wherever applicable)	Outstanding Amount ( In Rs)	Asset Classification	Date of Asset Classification	Details of security possessed	Name of the Title Holder of the security possessed
2236	GANDHINAGAR	Rajkot	ARB Rajkot	Gujarat	PANSY EXIM PRIVATE LIMITE	1. Jignesh Harjibhai Ghanva 2. Ravi Purshottambhai Shekhada	Office No D- 504, Tower-D, Imperial Height, 150Ft Ring Road Rajkot, Opp. Big Bazar, Rajkot Or Rajveer Palace,Vasavad Road, 2nd Floor, Moviya, Tal. Gondal, Rajkot- 360330	1. 39/K, Gondal Road, Near Bus Stand,Moviya,Tal. Gondal, Rajkot 360330 2. 287, Balaji Park, Moviya-2, Moviya,Moviya,Tal. Gondal,Rajkot 360330	30250360.83	DOUBTFUL	31.05.2017	Sur No 920/1 Paiki 2/Paiki 1 Plot No 1-19,Taluka Gondal, Dist. Rajkot	Jignesh Harjibhai Ghava
2237	GANDHINAGAR	Rajkot	ARB Rajkot	Gujarat	HUMBAL VIJAYBHAI BHAGVANB	NA	Suryoday Society 3, Kothariya Main Road, Rajkot Gujarat 360002	NA	2795633.00	DOUBTFUL	29.08.2018	Residential Flat situated at Flat No. 205, 2nd Floor, Jamna Complex, Mukesh Park 2, Bhavnagar Road, Next to Aji Dam, R S No. 228/P3, Plot No 61 tio 53 & Plot No. 91 to 95, Rajkot	Humbal Vijaybhai Bhagwanbhai
2238	GANDHINAGAR	Rajkot	ARB Rajkot	Gujarat	HUMBAL VIJAYBHAI BHAGVANB	NA	Suryoday Society 3, Kothariya Main Road, Rajkot Gujarat 360003	NA	2795634.00	DOUBTFUL	29.08.2018	Residential Flat situated at Flat No. 208, 2nd Floor, Jamna Complex, Mukesh Park 2, Bhavnagar Road, Next to Aji Dam, R S No. 228/P3, Plot No 61 tio 53 & Plot No. 91 to 95, Rajkot.	Humbal Vijaybhai Bhagwanbhai
2239	GANDHINAGAR	Rajkot	ARB Rajkot	Gujarat	TULSI TRADING CO	1.Mr. Hiren Bhagvanjibhai Sakariya 2.Mr. Kiran Bhagvanibhai Sakariya, 3. Mr. Vasantkumar Talshibhai Sakaria 4.Mrs. Dudhiben T. Sakariya	C/o - Ghanshyam Gin Mill Industries, Ahmedabad Highway, At KhandaHadmatiya, Jasdan 360050, Gujarat,	1. 351, 4, Vajsur Para, Station Road, East Side Area, Jasdan - 360050, Gujarat. 2. Vajsur Para, Station Road, PurvaVistar, Jasdan - 360050, Gujarat 3. Station Road, Jasdan - 360050, Gujarat 4. 351, Vajsur Para, Station Road East Side Ekta, Jasdan -360050, Gujarat	62500001.75	DOUBTFUL	02.05.2017	PROPERTY CONSISTING OF PLOT NO.1 TO 4 AND PLOT NO. 11 TO 25 IN REVENUE SURVEY NO. 719 BY 1 P1 WITHIN THE REGISTRATION SUB- REGISTRATION SUB-DISTRICT JASDAN, RAJKOT, GUJARAT AREA - 4062.05 SQ. MT.	Dudhiben Tapubhai Sorathiya
2240	GANDHINAGAR	Rajkot	ARB Rajkot	Gujarat	JADEJA INDUSTRIES PVT LTD	1.Keshrisinh Indrasinh Jadeja 2. Hitendrasinh Mahendrasinh Jadeja 3. Devendrasinh Ranubhai Rana 4.Krishnaba Pradipsinh Zala 5. Kiranba Dilipsinh Rana	10, Anant Society, Ghuntu Road, Trajpar, Morbi-363642	1. 38, Anant Society, Trajpar - 5, Morbi - 363642 2. 38, Anant Society, Trajpar - 5, Morbi - 363642 3. 26, Anant Society, Trajpar - 5, Morbi - 363642 4. Flat No.401, "Aaryashri-1/B", Mavdi, Rajkot 5. Village: Latuda, Tal. Wadhvan, Dist.: Surendranagar	58439193.57	DOUBTFUL	08.02.2018	Industrial land, factory shed with allied civil construction situated at Survey No 20/1 paiki & 20/3, Near Snob Sanitaryware, Bhojpara Road, At Village: Bhojpara, Tal. Wankaner, Dist- Morbi	JADEJA INDUSTRIES PVT LTD
2241	GANDHINAGAR	Rajkot	ARB Rajkot	Gujarat	JADEJA INDUSTRIES PVT LTD	1.Keshrisinh Indrasinh Jadeja 2. Hitendrasinh Mahendrasinh Jadeja 3. Devendrasinh Ranubhai Rana 4.Krishnaba Pradipsinh Zala 5. Kiranba Dilipsinh Rana	10, Anant Society, Ghuntu Road, Trajpar, Morbi-363643	1. 38, Anant Society, Trajpar - 5, Morbi - 363642 2. 38, Anant Society, Trajpar - 5, Morbi - 363642 3. 26, Anant Society, Trajpar - 5, Morbi - 363642 4. Flat No.401, "Aaryashri-1/B", Mavdi, Rajkot 5. Village: Latuda, Tal. Wadhvan, Dist.: Surendranagar	58439194.57	DOUBTFUL	08.02.2018	Shop No.15/B admeasuring 94.92 Sq. Feet. Equal to 8.822 Sq. Mt. situated on the First Floor of a commercial building known as "Shakti Complex" constructed on the aghat land of Sheet No.115, City Survey No.1823 paiki of Morbi City of Rajkot district	Kesarisinh Indrasinh Jadeja
2242	GANDHINAGAR	Rajkot	ARB Rajkot	Gujarat	JADEJA INDUSTRIES PVT LTD	1.Keshrisinh Indrasinh Jadeja 2. Hitendrasinh Mahendrasinh Jadeja 3. Devendrasinh Ranubhai Rana 4.Krishnaba Pradipsinh Zala 5. Kiranba Dilipsinh Rana	10, Anant Society, Ghuntu Road, Trajpar, Morbi-363644	1. 38, Anant Society, Trajpar - 5, Morbi - 363642 2. 38, Anant Society, Trajpar - 5, Morbi - 363642 3. 26, Anant Society, Trajpar - 5, Morbi - 363642 4. Flat No.401, "Aaryashri-1/B", Mavdi, Rajkot 5. Village: Latuda, Tal. Wadhvan, Dist.: Surendranagar	58439195.57	DOUBTFUL	08.02.2018	Shop No.14/B admeasuring 94-92 Sq. Feet. equal to 8-822 Sq. Mt. situated on the First Floor of a commercial building known as "Shakti Complex" constructed on the aghat land of Sheet No.115, City Survey No.1823 paiki of Morbi City of Rajkot district	Hitendrasinh Mahendrasinh Jadeja

Display of information - Secured assets possessed under the SARFAESI Act, 2002													
Sl no	ZO	RO	BRANCH	STATE	BORROWER NAME	GUARANTOR NAME (WHEREVER APPLICABLE)	REGISTERED ADDRESS OF THE BORROWER	REGISTERED ADDRESS OF THE GUARANTOR(Wherever applicable)	Outstanding Amount ( In Rs)	Asset Classification	Date of Asset Classification	Details of security possessed	Name of the Title Holder of the security possessed
2243	GANDHINAGAR	Rajkot	ARB Rajkot	Gujarat	JADEJA INDUSTRIES PVT LTD	1.Keshrisinh Indrasinh Jadeja 2. Hitendrasinh Mahendrasinh Jadeja 3. Devendrasinh Ranubhai Rana 4.Krishnaba Pradipsinh Zala 5. Kiranba Dilipsinh Rana	10, Anant Society, Ghuntu Road, Trajpar, Morbi-363645	1. 38, Anant Society, Trajpar - 5, Morbi - 363642 2. 38, Anant Society, Trajpar - 5, Morbi - 363642 3. 26, Anant Society, Trajpar - 5, Morbi - 363642 4. Flat No.401, "Aaryashri-1/B", Mavdi, Rajkot 5. Village: Latuda, Tal. Wadhvan, Dist.: Surendranagar	58439196.57	DOUBTFUL	08.02.2018	Flat No 401, Forth Floor, Aarya Shree, Wing 1/B, Behing Sleepwell Party Plot, Ambika Township Road, Rajkot, Extent of the Site 760.95 Sq. Feet	Krishnaba Pradipsinh Zala
2244	GANDHINAGAR	Rajkot	ARB Rajkot	Gujarat	MAKOUDIYA KOSHIKBHAI BHARATBHAI 2. Mankodiya Kandarp Bharatbhai	Bharatbhai Amrutlal Mankodiya	5 7 Ranchhod Nagar Society, Sant Kabir Road, Rajkot-360003	Block No. E 198, HUDCO QTR., Nr. Market Yard, Nr. RTO Office, Rajkot-360003	2040017.55	DOUBTFUL	22.08.2018	Residential building with land area ad. 40-00 Sq. meters constructed on the land of plot no. 127 paiki at Village Manharpur-1, Tal & Dist-Rajkot	1. Mankodiya Kandarp Bharatbhai 2. Makoudiya Koshikbhai Bharatbha
2245	GANDHINAGAR	Rajkot	ARB Rajkot	Gujarat	Vraj Poly Pack	1. Jignesh Batukbhai Gami 2.Gordhanbhai Raghavbhai Gunjariya 3. Mrs. Dhirajben Batukbhai Gami	Survey No 267 Plot No 16/B, Shapar Veraval Tal. KotdaSangani Rajkot 360024	1. 401 Panchavati Palace, B/h Shree palace Zanzarda Road Phool vatika Junagadh Gujarat 362001 2. Block A203 Motibaug palace, Moti Baug Chwoki Junagadh Ptc Malia Junagadh 362001 3. 401 Panchavati Palace, B/h Shree palace, Zanzarda Road Phoolvatika Junagadh Gujarat 362001	4262315.89	DOUBTFUL	26.02.2023	Flat No 401 built up area admeasuring 83.83 Sq.mtrs. on the 4th floor of "Panchavati Palace"constructed on Plot no. 67,68, 72 & 73 of NA R.S.No. 26/1, Situated at Zanzarda, within the limits of Junagadh Municipal Corporation	Mrs. Dhirajben Batukbhai Gami
2246	GANDHINAGAR	Rajkot	ARB Rajkot	Gujarat	1. JAYANTILAL PITHABHAI MAKWANA 2. Mrs. Dakshaben Jayantilal Makwana	Mansukhlal Bachubhai Sojitra	Plot no. 17 paiki in survey no. 216 paiki, Satya Sanatan, Shiv Shakti Society, Near Maruti Society, Opp - Ladha Naran Samaja Wadi Dhank in Gari Road, Upleta, Dist - Rakot, 360490	Devram Street, Jirapa, Nilkanth, Upleta, Tal - Upleta, Dist. - Rajkot, Gujarat, 360490	2274539.11	SUB-STANDARD	29.05.2023	Residential property situated at plot no. 17 paiki in survey no. 216 paiki, Satya Sanatan, Shiv Shakti Society, Near Maruti Society, Opp. - Ladha Naran Samaja Wadi Dhank in Gari Road, Upleta, admeasuring 107.25 Sq Mtr Dist. Rajkot, 360490 within the registration sub-district Upleta and District Rajkot.	JAYANTILAL PITHABHAI MAKWANA
2247	GANDHINAGAR	SURAT	ASSET RECOVERY BRANCH SURAT	Gujarat	A R BUILDCON	NOT APPLICABLE	Office No. 108, 1st Floor, Platinum Commercial Centre, Plot No. CM 13, Vapi 396 165	NA	2844088.90	DOUBTFUL	30-12-2022	All the pieces and parcel of immovable property i.e. Office no. 5/09, on the 2nd Floor, Carpet area admeasuring 209.00 sq.ft. (19.41 sq.mts.) of the building, known as "Stop & Go" constructed on the NA land bearing survey no. 96/A (Khata no. 465) adm. 2125 sq.mtrs. situated at Village Chala, Tal. Pardi, (within the limits of Vapi Nagarpalika) with common rights, of approach, facilities easement thereto with undivided share of land rights area of 9.70 sq.mts. belonging to Mrs. Archana Vipul MehtaAll that piece and parcel of the Shop no. A-3 adm. 250 sq. ft. equivalent to 23.23 sq.mts. (Super Built up area) on the ground floor alongwith 5 sq.mtrs. undivided share of land of the building known as "Vardhman" constructed on the NA land of plot no. 5 adm. 810 sq.mtrs. of the Survey no. 166/4/p25, situated at Santivan, Village Solsumba (E), Taluka Umbergaon, District Valsad of the Gujarat State belonging to Mrs. Rashmirekha Chandan Baruah	Mrs. Rashmirekha Chandan Baruah
2248	GANDHINAGAR	SURAT	ASSET RECOVERY BRANCH SURAT	Gujarat	AMAR AGENCIES	NOT APPLICABLE	Basement Floor, Chintamani Residency, Near Kamnath Mahadev Temple, Subhashchowk, Gopipura, Surat City, Surat-395001	NA	2028954.00	DOUBTFUL	28-02-2023	All peace or parcels of the immovable property bearing Basement floor, admeasuring about 102.1 Sq. Mtrs. and it's Built up area admeasuring about 122.628 sq.mtrs. with proportionate undivided inchoate share in Undermath Land of Chintamani Residency/Apartment situated and construction the land bearing City Survey nondh no.1325 and 1326 of ward no.10 situated at Gopipura, Subhash Chowk area Surat belonging in the name of Mr. Nirmalkumar Shivram Wanwani.	Mr. Nirmalkumar Shivram Wanwani.
2249	GANDHINAGAR	SURAT	ASSET RECOVERY BRANCH SURAT	Gujarat	ASHOKBHAI LAKHABHAI CHHODVADIYA	NOT APPLICABLE	70 KAILASHDHAM SOCIETYPUNAGAM SURATSURATGUJARAT394210	NA	3890298.51	DOUBTFUL	23-03-2022	All that piece and parcel of the property Plot No. 72/B admeasuring 70.52 sq.mtrs. along-with undivided proportionate share each admeasuring 45.17 sq.mtrs. in the common road and COP (aggregating admeasuring 115.69 sq.mtrs.) of housing society known as "SAKAR RESIDENCY" situated on the land bearing Block No. 286/B/2 (Old Survey No. 207/1, 212 & 213) Moje - Village - Mulad, Taluka - Olpad, District - Surat in the name of Mr. Ashokbhai Lakhabhai Chhodvadiya	Mr. Ashokbhai Lakhabhai Chhodvadiya

Display of information - Secured assets possessed under the SARFAESI Act, 2002													
Sl no	ZO	RO	BRANCH	STATE	BORROWER NAME	GUARANTOR NAME (WHEREVER APPLICABLE)	REGISTERED ADDRESS OF THE BORROWER	REGISTERED ADDRESS OF THE GUARANTOR(Wherever applicable)	Outstanding Amount ( In Rs)	Asset Classification	Date of Asset Classification	Details of security possessed	Name of the Title Holder of the security possessed
2250	GANDHINAGAR	SURAT	ASSET RECOVERY BRANCH SURAT	Gujarat	BHARAT TEXTILES	NOT APPLICABLE	B-606,INTERNATIONAL COMMERCE CENTREN R KADIWALA HIGH SCHOOL,CIVIL CROSSSURATGUJARAT395002	NA	4043899.45	Loss	09-09-2021	All that right, title and interest in the Flat No. 906 admeasuring about 1550 sq.ft.s. i.e. 144.05 sq.mtrs. (Muni. Tenement No. 35A-10-9251-0-001) on 9th Floor of “PODDAR AVENUE” together with undivided proportionate land admeasuring about 30.05 sq.mtrs. below the super structure of Poddar Avenue constructed on the land bearing Plot No. 6/A admeasuring about 1322.50 sq.mtrs. situated at land bearing RS No. 71+82 of Village Bhatar, Taluka City (Choryasi), District - Surat FP No. 54/B of TP Scheme No. 27 (Bhatar-Majura) in the name of Mr. Akhilesh Chandramohan Maheshwari.	Mr. Akhilesh Chandramohan Maheshwari.
2251	GANDHINAGAR			Gujarat	BIREN GOVINDLAL SHAH	NOT APPLICABLE	SO GOVINDLAL 202SWASTIK HEIGHTS PANAS CANAL ROADSURATGUJARAT395007	NA	42364673.20	DOUBTFUL	27-10-2023	All the piece and parcel of immovable property Open Flat No. C/19 on Eighteenth Floor admeasuring total carpet area 4509.17 sq.ft. i.e. 419.07 sq.mtrs. and built up area 4555.14 sq.ft. i.e. 423.340 sq.mtrs. and servant area 154.33 sq.ft. i.e. 14.3429 sq.mtrs. and service area 901.00 sq.ft. i.e. 83.74 sq. mtr., total built up area 5610.47 sq.ft. i.e. 521.4229 sq. mtrs. with an undivided share of 116.2 sq.mtr. in the underneath land of “FEELINGS” building known as ‘EXPRESSION’ constructed on 5878 sq.mtrs. non-agricultural land of R.S. No. 6/4, Block No. 14/A total area 3845 sq.mtr. and under T.P. Scheme No. 13 (Bharthana-Vesu) allotted Final Plot No. 20 admeasuring 2692 sq.mtrs. and RS No. 5/1 + 6/3, Block No. 14/B total area 8397 sq.mtr. and under T.P. Scheme 13 (Bharthana-Vesu) allotted Final Plot No. 21 admeasuring 5878 sq.mtr. situated at Village - Bharthana-Vesu, Sub-District - Taluka - Majura, District - Surat in the name of Mr. Biren Govindlal Shah & Mrs. Deepa Biren Shah.	Mr. Biren Govindlal Shah & Mrs. Deepa Biren Shah.
2252	GANDHINAGAR			Gujarat	DEV FLOUR MILL PROP LALITKUMAR RAMOLIYA	NOT APPLICABLE	Shed No.117-118, Shree Govardhan Industrial, Pipodara, Surat-394100, Gujarat	NA	1544048.28	DOUBTFUL	21-02-2023	All that piece and parcel of immovable properties bearing Shed Nos. 117 and 118 Of B-Type Unit each admeasuring about 135.87 sq. mts. totally admeasuring about 271.74 sq.mtr. Of industrial society known as “Shree Govardhan Industrial” alongwith undivided proportionate share in road and C.O.P. of the said society admeasuring about 40.75 sq. mtr. for each Shed Totally admeasuring about 81.50 sq. mts., situated on land bearing Old Revenue Survey No. 381, 385 & 415, Revenue Block No. 385, after Re- Survey Promulgation New Block No. 419, of Village : Pipodara, Sub-District: ARGi Mangrol, District: Surat in the name of Lalitkumar Hansarajbhai Ramoliya	Latitkumar Hansarajbhai Ramoliya
2253	GANDHINAGAR	SURAT	ASSET RECOVERY BRANCH SURAT	Gujarat	DHIRAJ ENTERPRISE PROP RUTESH KUMAR V SARDHARA	NOT APPLICABLE	Plot no. 202, Om Textile Park, Vibhag-1, Moje Village- Parab Kamrej District - Surat - 394325	NA	2316739.00	DOUBTFUL	02-07-2021	All that piece and parcel of the property Plot No. 10 admeasuring 70.76 sq. mtrs together with undivided proportionate share admesuring 34.24 sqmtrs. In the common roads and COP(Aggregating admeasuring 105 sqmts.) of society known and named as “KAVYA Residency Vibhag - B” situated in the land bearing revenue Block no. 302/B (old Survey No. 232/1,232/2, 233/1, 233/2, 234/1 and 234/2) Village Mulad, Taluka - Olpad, District - Surat in the name of Mr. Ruteshkumar Vrajlal Sardhara.	Mr. Ruteshkumar Vrajlal Sardhar
2254	GANDHINAGAR			Gujarat	DINESH POPAT SUDANI	NOT APPLICABLE	34 LAXMIPARK SOCPUNAGAMSURATGUJARAT395010	NA	1588711.00	DOUBTFUL	08-04-2023	All that piece and parcels of the immovable property bearing Plot No. 15 admeasuring about 78.08 sq.mtrs along-with construction of Ground Floor and First Floor made thereon admeasuring about 156.16 sq.mtrs of HRP Bungalows along-with undivided proportionate share in Road and COP of the said society admeasuring about 45.38 sq.mtrs. situated and constructed on land bearing Revenue Survey No. 246/1 & 247, Consolidated Block No. 242 (Block No. 242/A, 242B & 242/C) of Village Kamrej, Taluka Kamrej, District - Surat in the name of Mr. Dinesh Popat Sudani & Mrs. Sarojben Dineshbhai Sudani.	Mr. Dinesh Popat Sudani & Mrs. Sarojben Dineshbhai Sudani.
2255	GANDHINAGAR			Gujarat	GEETABEN SHAMBHUBHAI NADA	NOT APPLICABLE	PLOT NO. 109, MADHUVAN SOC.*****L H ROAD, MATAWADI,CHORYASI*****SURATGUJARAT395006	NA	2873355.51	Loss	09-09-2021	All that piece and parcel of plot no. 20, admeasuring 61.78 sq.mtrs together with undivided proportionate share into the land of non-agricultural residential society “Kailash Row House” that lying and being situated in revenue Block No. 123, 124,125,126,127,135,136 after consolidation Block No:123 of Village: Velanja, Sub-District: Kamrej, District: Surat in the name of Mrs. Geetaben Shambhubhai Nada.	Mrs. Geetaben Shambhubhai Nada.
2256	GANDHINAGAR	SURAT	ASSET RECOVERY BRANCH SURAT	Gujarat	GODAKIYA BROTHERS	NOT APPLICABLE	101, Millenium Market, Bachaka Compound, Behind Sardar Complex, Hira Baug	NA	41432469.30	DOUBTFUL	31-08-2020	All that right title and interest in the Room No. 1 & 2, admeasuring about 153.28 sq.mtrs. on 2nd Floor, Nakrani Estate situated and constructed on the land bearing Plot No. 7/A towards the Western Side portion of sub-Plot No. 7 of land bearing Revenue Survey No. 52 & 53 paiknee of Village : Karanj, Taluka : City District Surat and Final Plot No. 134 of Town Planning Scheme No. 3 (Karanj) of City Survey Nondh No. 4907 of City Survey Ward: Karanj. Owned by Mrs. Nanuben Ghelabhai Godakiya	Mrs. Nanuben Ghelabhai Godakiya
2257	GANDHINAGAR			Gujarat	GOPINATHJI FASHION	NOT APPLICABLE	Varachha Road, Surat-395006	NA	3514726.31	Loss	21-11-2023	All that piece and parcel of Simple mortgage of immovable property bearing Unit No J-849 & J-850 of the building names as “Japan Market” of Silver Plaza Complex, Ward No. 7, Begumpura, Sub Dist Choryasi, Dist Surat admeasuring Super Built-up area 2 x 258.00 sq ft in the name of Mr. Dharmesh Hakubhai Patel.	Mr. Dharmesh Hakubhai Patel.
2258	GANDHINAGAR			Gujarat	GREEN WAY PLASTIC	NOT APPLICABLE	Plot no 21 House no 655 Dhanlaxmi Society Surat 395006	NA	3499977.44	DOUBTFUL	20-09-2023	Residential open plots at Moje Navi Pardi bearing R S No 372/2 and 383, Block no 47 Sub plot no 02 “Suryoday Residency”, Plot no 74,75,76,77 near Relief Hotel N H no 48 Navi Pardi Taluka Kamrej Dist- Surat 394150 in the name of Mr Dilipbhai Jagabhai Karathiya (Plot No. 74) & Mr. Bharatbhai Jagabhai Karathiya (Plot No. 75,76 & 77)	Mr Dilipbhai Jagabhai Karathiya (Plot No. 74) & Mr. Bharatbhai Jagabhai Karathiya (Plot No. 75,76 & 77)





Display of information - Secured assets possessed under the SARFAESI Act, 2002													
Sl no	ZO	RO	BRANCH	STATE	BORROWER NAME	GUARANTOR NAME (WHEREVER APPLICABLE)	REGISTERED ADDRESS OF THE BORROWER	REGISTERED ADDRESS OF THE GUARANTOR(Wherever applicable)	Outstanding Amount ( In Rs)	Asset Classification	Date of Asset Classification	Details of security possessed	Name of the Title Holder of the security possessed
2267	GANDHINAGAR			Gujarat	P AND T TEX FEB	NOT APPLICABLE	Plot No 4225, Road No 42, GIDC, Sachin, Tal-Choryasi, Surat - 394230	NA	2204196.00	Loss	17-06-2017	All that piece and parcels of the open land bearing Rev.S.No.24, Block No.28 admeasuring about 6302 sq.mtrs. of Village: Kareli, Sub Dist: Palsana Dist: Surat. (owned by Manojkumar K Navapariya)All right title and interest in 1. Shop No.L-25 & L-26 Super built up admeasuring 750.00 sq.fts equivalent to 69.67 sq.mtrs and its carpet area 36.27sq.mtrs,2. Shop No.L-25 Super built up admeasuring 750.00sq.fts i.e 69.67 sq.mtrs and its carpet area 36.27sq.mtrs and 3. Hall situated beside Shop No.L-25 Super built up admeasuring 1250.00sq.fts i.e 116.17sq.mtrs and its carpet area 52.85sq.mtrs on Lower Level floor of Podium Block, together with undivided proportionate share in underneath land of " Megh Mayur Plaza", constructed on the land bearing Sub Plot No."A" of City Survey Nondh No.237/1+2 of Village/Ward Umara, T.P. Scheme No.5 [Athwa-Umara] F.P.No.79 of village : Umara, City Surat, Taluka: Choryasi, District Surat Its Municipal Tenement No.13A-19-4111-0-001(owned by Manojkumar K Navapariya)All right title and interest in 1.Shop No.L-27 & L-28 Super built up admeasuring 1009.00 sq.fts and its carpert area 45.36sq.mtrs and 2. Shop No.L-28 Super built up admeasuring 750.00 sq.fts i.e 69.67 sq.mtrs and its carpet area 36.27sq.mtrs on Lower Level floor of Podium Block, together with undivided proportionate share in underneath land of "Megh Mayur Plaza", constructed on the land bearing Sub Plot No."A" of City Survey Nondh No.237/1+2 of Village/Ward Umara, T.P.Scheme No.5 [Athwa-Umara] F.P.No.79 of village : Umara, City Surat, Taluka: Choryasi, District Surat Its Municipal Tenement No.13A-19-4111-0-001(owned by Manojkumar K Navapariya)All that piece and parcels of the open land bearing Rev.S.No.24, Block No.28 admeasuring about 6302 sq.mtrs. of Village: Kareli, Sub Dist: Palsana Dist: Surat. (owned by Manojkumar K Navapariya)	Manojkumar K Navapariya
		SURAT	ASSET RECOVERY BRANCH SURAT										
2268	GANDHINAGAR			Gujarat	PATEL ALKABEN RAMANBHAI	NOT APPLICABLE	PLOT NO 62 LALAN KRUPA SOCIETYVALAK KAMREJSURATGUJARAT395006	NA	2575362.00	DOUBTFUL	31-03-2023	Land & Building residential belonging to Mrs. Alkaben Ramanbhai Patel, Property situated at Moje kamrej bearing R. S. No. 608/2 Paiki & 609, Block No. 554/B, Patel Nagar, Plot No.230, Opp. ABC Mall, Kamrej-Nansad Canal Road, Kamrej-394180, Tal. Kamrej, Dist. Surat.	Mrs. Alkaben Ramanbhai Patel
		SURAT	ASSET RECOVERY BRANCH SURAT										
2269	GANDHINAGAR			Gujarat	PLATINUM TRADECORP PRIVATE LIMITED	NOT APPLICABLE	SHOP NO-2021, 2ND FLOOR, WORLD TRADE CENTREUDHANA DARWAJA, RING ROADSURATGUJARAT395002	NA	7968480.99	DOUBTFUL	28-05-2023	All that piece and parcel of Moje Rundh bearing Old R.S.No.20/8 New R.S.No.58/1 T.P.No 04 (Rundh- Magdalla) F.P.No.24 Raj mandir Corner 3rd Floor Office No 302 Opp. Maple Leaf B/s Vastu Luxuria, Hazira -Dumas Road, Rundh-395007 Tal Surat City District - Surat in the name of Mr. Prashant Prakash SinghAll that piece and parcel of Moje Rundh Bearing Old R. S.No.20/8 New R.S.No.58/1,T.P.No 04 (Rundh magdalla) F.P.No. 24, Raj Mandir Corner, 3Rd floor, Office No 301, Opp Maple Leaf B/s Vastu Luxuria , Hazira -Dumas Road Rundh-395007 in the name of Mr. Prashant Prakash Singh	Mr. Prashant Prakash Singh
		SURAT	ASSET RECOVERY BRANCH SURAT										
2270	GANDHINAGAR			Gujarat	PRATIKSHA GEMS	NOT APPLICABLE	23, 3rd floor, Bhagunagar Society, Matawadi, L H Road, Surat	NA	207278.87	DOUBTFUL	31-12-2020	All that pieces and parcel of land bearing Flat No. 401/1 admeasuring area 539 sq.fts Super Built up & 395 sq.fts carpet on 4th Floor of B Block of "Shivanjali Complex" along with undivided proportionate land admeasuring 6.00 sq.mtrs below the super structure of the said complex constructed on land bearing Revenue Survey No. 52 & 53, City Survey Nondh No.4591, 4602 & 4603 of City Survey Ward Karanj of Village Karanj, Taluka City (Choryasi), District Surat in the name of Ms. Bhavnaben Jivrajbhai Mania & All that pieces and parcel of land bearing Flat No. 401/2 admeasuring area 539 sq.fts Super Built up & 395 sq.fts carpet on 4th Floor of B Block of "Shivanjali Complex" along with undivided proportionate land admeasuring 6.00 sq.mtrs below the super structure of the said complex constructed on land bearing Revenue Survey No. 52 & 53, City Survey Nondh No.4591, 4602 & 4603 of City Survey Ward Karanj of Village Karanj, Taluka City (Choryasi), District Surat in the name of Mrs. Ranjanaben Bachubhai Mania & All that pieces and parcel of land bearing Flat No. 401/3 admeasuring area 539 sq.fts Super Built up & 395 sq.fts carpet on 4th Floor of B Block of "Shivanjali Complex" along with undivided proportionate land admeasuring 6.00 sq.mtrs below the super structure of the said complex constructed on land bearing Revenue Survey No. 52 & 53, City Survey Nondh No.4591, 4602 & 4603 of City Survey Ward Karanj of Village Karanj, Taluka City (Choryasi), District Surat in the name of Mrs. Hansaben Pravinbhai Mania & All that pieces and parcel of land bearing Flat No. 401/4 admeasuring area 539 sq.fts Super Built up & 395 sq.fts carpet on 4th Floor of B Block of "Shivanjali Complex" along with undivided proportionate land admeasuring 6.00 sq.mtrs below the super structure of the said complex constructed on land bearing Revenue Survey No. 52 & 53, City Survey Nondh No.4591, 4602 & 4603 of City Survey Ward Karanj of Village Karanj, Taluka City (Choryasi), District Surat in the name of Mr. Pravinbhai D Patel & Ashwinbhai D Patel.	Ms. Bhavnaben Jivrajbhai Mania
		SURAT	ASSET RECOVERY BRANCH SURAT										
2271	GANDHINAGAR			Gujarat	PRAVINBHAI D PATEL	NOT APPLICABLE	168 ANAND DHARA ROW HOUSESEZ MOTA VARCHHA SURATSURATGUJARAT394510	NA	2620915.00	DOUBTFUL	30-03-2023	All the piece and parcel of immovable property bearing Plot No. 66 as per sanction plan admeasuring 107.05 sq.mtrs. equivalent to 128.00 sq.yards together with undivided proportionate share in road and COP at "Sonal Park" situated on the land bearing Block No. 35 (Rev. S. No. 56/a/A) admeasuring 10421.00 sq.mtrs. situated at Village Atodara, Sub-District - Olpad, District - Surat stands in the name of Mr. Pravinbhai D Patel & Ashwinbhai D Patel.	Mr. Pravinbhai D Patel & Ashwinbhai D Patel.
		SURAT	ASSET RECOVERY BRANCH SURAT										

Display of information - Secured assets possessed under the SARFAESI Act, 2002													
Sl no	ZO	RO	BRANCH	STATE	BORROWER NAME	GUARANTOR NAME (WHEREVER APPLICABLE)	REGISTERED ADDRESS OF THE BORROWER	REGISTERED ADDRESS OF THE GUARANTOR(Wherever applicable)	Outstanding Amount ( In Rs)	Asset Classification	Date of Asset Classification	Details of security possessed	Name of the Title Holder of the security possessed
2272	GANDHINAGAR	SURAT	ASSET RECOVERY BRANCH SURAT	Gujarat	RAMANI KISHOR DHIRUBHAI	NOT APPLICABLE	254 DAYABHAI PARKSOCIETY L H ROAD MATWADISURATSURATGUJARAT 395006	NA	2712438.56	DOUBTFUL	30-04-2023	All that piece and parcel of the immovable property bearing Plot No. 22 admeasuring 71.26 sq.mtrs. (As per Village Form No. 7/12 Old Block/R.S. No. 92/22, New Block/R.S. No. 799, admeasuring 71.00 sq.mtrs. with proportionate undivided inchoate share of road and COP admeasuring 23.52 sq.mtrs. land in Amrut Residency Vibhag-3 with all appurtenances pertaining thereto standing on land bearing RS No. 83/Paikée + 85 Paikée Block No. 92 lying, being and situated at Village Antroli Tal Kamrej, District - Surat, Sub-District - Kamrej in the name of Ramani Kishor Dhirubhai.	Ramani Kishor Dhirubhai.
2273	GANDHINAGAR			Gujarat	RATHOD MAHENDRASINGH	NOT APPLICABLE	26/A, PLOT NO.14, R 5 NO,238DIPAK NAGAR, NAVAGAM DINDOLISURATGUJARAT394210	NA	1390071.57	DOUBTFUL	30-03-2023	All that piece and parcel of Property situated at Plot No 153, Type A, Adm Area 59.05 Sq. Mtrs., Shiv Shakti Township, Village: Sanki, Taluka: Palsana, Surat-395210 in the name of Mr. Rathod Mahendra Singh	Mr. Rathod Mahendra Singh
2274	GANDHINAGAR			Gujarat	RJ TECHNICAL FIBRES	NOT APPLICABLE	PLOT NO 1 5 DHIRAJ INDUSTRY OVIYAAN GAM NRHARIPURA GAM OPP VARELI GARDEN MILL KADODARASURATGUJARAT3943 27	NA	4641747.64	DOUBTFUL	01-03-2023	All that piece and parcel of the land bearing Plot No.116 admeasuring about 688.76 sq.yrds. i.e. 571.70 sq. mtrs. of 'Gokulam Farm & Resort' situated at land bearing Revenue Survey No 937/2/8 i.e. Block no.1493 of village Mota, Taluka Bardoli, District Surat, together with all building and structures constructed thereon together with the building and structures which may hereafter be erected/constructed thereon in the name of Mr. Jigneshbhai Bhavanbhai Jasolia. The said plot is bounder as follows: - North by: - Adj C.O.P., South by:- Adj Plot No. 117, East by :- Adj Block No. 1465 & West by :- Adj. Road of Society.All that piece and parcel of the land bearing Plot No.117 admeasuring about 586.84 sq.yrds. i.e. 490.67 sq. mtrs. of 'Gokulam Farm & Resort' situated at land bearing Revenue Survey No 937/2/8 i.e. Block no.1493 of village Mota, Taluka Bardoli, District Surat, together with all building and structures constructed thereon together with the building and structures which may hereafter be erected/constructed thereon in the name of Mrs. Amishaben Jigneshbhai Jasolia. The said plot is bounder as follows: - North by: - Adj Plot No. 116, South by:- Adj Plot No. 118, East by:- Adj Block No. 1465 & West by:- Adj. Road of SocietyAll that piece and parcel of the land bearing Plot No.114 admeasuring about 783.58 sq.yrds. i.e. 655.17 sq. mtrs. of 'Gokulam Farm & Resort' situated at land bearing Revenue Survey No 937/2/8 i.e. Block no.1493 of village Mota, Taluka Bardoli, District Surat, together with all building and structures constructed thereon together with the building and structures which may hereafter be erected/constructed thereon in Mr. Hirabhai Gordhanbhai Kakdiya. The said plot is bounder as follows: - North by: - Adj Plot No. 115, South by: - Adj Plot No. 113, East by:- Adj Road of Society & West by :- Adj. Block No. 1492	Mr. Jigneshbhai Bhavanbhai Jasolia
2275	GANDHINAGAR	SURAT	ASSET RECOVERY BRANCH SURAT	Gujarat	RUSHI FASHION	NOT APPLICABLE	Plot No.3/D, 36, Talav Faliya, Near D-Mart, Singanpore, Surat - 395 007	NA	2735696.96	DOUBTFUL	09-02-2022	All the right title and interest in Plot No.36-D/3 admeasuring about 124.84 sq.mtrs. together with construction of Ground Floor admeasuring about 124.84 sq.mtrs and First floor admeasuring about 124.84 sq.mtrs situated on the revenue Survey No.36 Paikée of Village Singnapore, Taluka Choryasi (Surat City) District Surat in the name of Mr. Rajeshbhai Mahadevbhai Savsani & Mr. Kirankumar Mahadevbhai Savsani	Mr. Rajeshbhai Mahadevbhai Savsani & Mr. Kirankumar Mahadevbhai Savsani
2276	GANDHINAGAR			Gujarat	SAKHRELIYA S A	NOT APPLICABLE	C-235 MATRU SHAKTI SOCIETYB/H RACHANA SOCIETYSURATGUJARAT395010	NA	2415986.04	DOUBTFUL	29-05-2023	All that piece and parcel of plot no 188(B type), admeasuring area 90.13 sq. mtrs together with undivided proportionate share 54.57 sq. mtrs. in the common road and COP (aggregating admeasuring 144.70 sq. mtrs) of the society and named as Sahajanand Residency, situated on the land bearing new block 110,128,129,144 and 437) of moje village Koli Bhathana, Taluka Kamrej District Surat in the name of Mr. Sureshbhai Anandbhai Sakhrelia.	Mr. Sureshbhai Anandbhai Sakhrelia.
2277	GANDHINAGAR			Gujarat	SANDEEPKUMAR M SAKHRELIYA	NOT APPLICABLE	PLOT C 235 MATRU SHAKTI SOCIETYB/S RACHNA SOCIETY PUNAGAMSURATGUJARAT39500 6	NA	2470574.00	DOUBTFUL	30-12-2021	All that piece and parcel of Property situated at Plot No. 179, 'B' Type, "SahaJanand Residency ", Nr. Atmiya Vidhya Mandir, Kamrej - Bardoli Road, Koli Bharthana, Kamrej, Surat, Block No 110(Old Block No. 110, 128, 129, 144 & 437), Moje: Koli Bharthana, SubDist: Kamrej, Dist Surat. in the name Mr. Sandeepkumar Mansukhbhai Sakhreliya.	Mr. Sandeepkumar Mansukhbhai Sakhreliya.
2278	GANDHINAGAR	SURAT	ASSET RECOVERY BRANCH SURAT	Gujarat	SANGANI NANDLAL SHAMJIBHAI	NOT APPLICABLE	103 KRISHNA COMPLEX VISHALNAGAR SOCIETYDHARAMNAGAR ROAD A K ROADSURATGUJARAT395008	NA	2439421.44	DOUBTFUL	03-07-2022	Plot No. 59 admeasuring 67.69 square metres (As per Plan passed) with proportionate undivided inchoate share of Road and COP admeasuring 34.21 square metres in "Ever Villa Row House" with all appurtenances pertaining thereto standing on land bearing Block No. 211 lying being and situated at Village Sayan, Taluka Olpad, District - Surat in the name of Mr. Nandlal Shamjibhai Sangani	Mr. Nandlal Shamjibhai Sangani
2279	GANDHINAGAR			Gujarat	SARDHARA VAJUBHAI SAMJIBHAI	NOT APPLICABLE	B-1 VISHWANATH SOCIETYNR AANAND DHARA SOC,SURATGUJARAT394101	NA	2933218.00	DOUBTFUL	30-06-2023	All the piece and parcel of the immovable property i.e. Plot No. 08, admeasuring 70.76 sq.mtrs together with undivided proportionate share admeasuring 34.24 sq.mtrs. (aggregating admeasuring 105.00 sq.mtrs.) of the society known and named as "KAVYA RESIDENCY VIBHAG-B" situated on the land bearing Revenue Block No. 302/B (Old Survey No. 232/1, 232/2, 233/1, 233/2, 234/1 and 234/2 of Moje Village, Mulad - Taluka - Olpad, District - Surat in the name of Mr. Vjubhai Samjibhai Sardhara.	Mr. Vjubhai Samjibhai Sardhara.

Display of information - Secured assets possessed under the SARFAESI Act, 2002													
Sl no	ZO	RO	BRANCH	STATE	BORROWER NAME	GUARANTOR NAME (WHEREVER APPLICABLE)	REGISTERED ADDRESS OF THE BORROWER	REGISTERED ADDRESS OF THE GUARANTOR(Wherever applicable)	Outstanding Amount ( In Rs)	Asset Classification	Date of Asset Classification	Details of security possessed	Name of the Title Holder of the security possessed
2280	GANDHINAGAR			Gujarat	SHIVSHAKTI STEEL	NOT APPLICABLE	Flat No.202, 203, Shubh Mangal Avenue, Nanda Villa, Sasuma Hotel, Valsad-396001, Gujarat	NA	3087941.37	DOUBTFUL	29-10-2023	At Village Nadawala, Ta. & Dist. Valsad, the N.A. land, bearing Block/S.No. 262/1/Paiki 2, total adm.11,724.00 sq.mtrs. in situated "Plot No. 01", adm. 642.00 sq. mtrs. on over constructed Residential cum Commercial Building, known as "Shubh Mangal Avenue", in situated on First Floor, "Shop No.109", build up area 336.00 sq. feet (31.22 sq. mtrs.) in the name of Mr. Bhavinbhai Navinbhai LadAt Village Nadawala, Ta. & Dist. Valsad, the N.A. land, bearing Block/S.No. 262/1/Paiki 2, total adm.11,724.00 sq.mtrs. in situated "Plot No. 01", adm. 642.00 sq. mtrs. on over constructed Residential cum Commercial Building, known as "Shubh Mangal Avenue", in situated on First Floor, "Shop No.102", build up area 329.22 sq. feet (30.57 sq. mtrs.) in the name of Mrs. Minaxiben Navinbhai LadAt Village Nadawala, Ta. & Dist. Valsad, the N.A. land, bearing Block/S.No. 262/1/Paiki 2, total adm.11,724.00 sq.mtrs. in situated "Plot No. 01", adm. 642.00 sq. mtrs. on over constructed Residential cum Commercial Building, known as "Shubh Mangal Avenue", in situated on First Floor, "Shop No.109", build up area 336.00 sq. feet (31.22 sq. mtrs.) in the name of Mr. Bhavinbhai Navinbhai LadAt Village Nadawala, Ta. & Dist. Valsad, the N.A. land, bearing Block/S. No. 262/1/Paiki 2, total adm. 11,724.00 sq. mtrs. in situated "Plot No. 01", adm. 642.00 sq. mtrs. on over constructed Residential cum Commercial Building, known as "Shubh Mangal Avenue", in situated on First Floor, "Shop No.108", build up area 336.00 sq. feet (31.22 sq. mtrs.) in the name of Mr. Alkeshkumar Navinbhai Lad	Mr. Alkeshkumar Navinbhai Lad
2281	GANDHINAGAR			Gujarat	SHREE HARI CREATION PROP HARESH G SITAPRA	NOT APPLICABLE	PLOT 1 GR FLOORLALJI INDUSTRIAL CO OP SOCSURATGUJARAT395008	NA	971725.08	DOUBTFUL	01-03-2023	Plot No. 3 admeasuring about 40.16 sq.mtrs. Of Kasturba Nagar, Beside Shaktivijay Society, Opp. - Urmi Society, Nr. Baroda Pristage, Varachha Main Road, Varachha, Surat, in the name of Hareshbhai Gordhanbhai Sitapara & Urmilaben Harishbhai Sitapara	Hareshbhai Gordhanbhai Sitapara & Urmilaben Harishbhai Sitapara
2282	GANDHINAGAR			Gujarat	SHREE KRISHNA FABRICS	NOT APPLICABLE	Plot No. 59, Vishnu Nagar society, Near Ankur Char Rasta, A.K. Road, Surat-395008	NA	4090553.15	DOUBTFUL	28-02-2021	All the piece and parcel of the land bearing Plot No.56 (After KJP the said Plot is identified as Block No.478/Paikiee 56) admeasuring area about 134 sq.mtrs. of Laxmiba Park Co-operative Housing Society Ltd., situated on the land bearing Revenue Survey No.471 i.e. Block No. 478 of Village: Kholwad, Tal. Kamrej, Dist. Surat owned by Mrs. Vimalaben Pravinbhai Kathiriya.	Mrs. Vimalaben Pravinbhai Kathiriya.
2283	GANDHINAGAR			Gujarat	SHREENATH VILLA	NOT APPLICABLE	A 7 SAI RESIDENCY KOSAD VARIYAV SURATSURATGUJARAT394107	NA	31559752.63	DOUBTFUL	31-03-2021	All that piece and parcel of immovable property Land bearing R.S.No.41,64/2, Block no.57,admeasuring Hector-Are-1-59-85 sq.mtrs paikki 4856 sq.mtrs ( as per Village From no. 7/12 Block/ Surevy no. 57/2, Admeasuring 4856 sq.mtrs.) with all appurtenances pertaining thereto, lying, being & situated at, Village - Kanbhi, Taluka - Olapad, District - Surat, Sub-Dist-Olapad belonging to Shreenath Villa- a partnership firmAll that piece and parcel of the property Known land bearing, R.S.No 10/2-B paikki and 10/2-A paikki, Block no. 51, Admeasuring-5564 sq.mtrs with all appurtenances pertaining thereto, lying, being & Situated at, Village- Tankarma, Taluka- Olpad, Dist - Surat, Sub-Dist - Olpad. belonging to Maheshkumar Mohanbhai Parakhiya	Maheshkumar Mohanbhai Parakhiya
2284	GANDHINAGAR			Gujarat	SINGER IMPEX	NOT APPLICABLE	Y D /4824 Frist Floor Shop No 172, Japan Textile Market, Opp Linear Bus Stand, Ring Road, Surat, Gujarat-395002	NA	90000473.30	DOUBTFUL	28-10-2023	All that right, title and interest in Unit/Shop No. J/108 admeasuring Super Built-up area 599.00 sq.ft. i.e 55.66 sq.mts. and Carpet area 26.01 sq.mts. on the 1st floor alongwith undivided share of the land admeasuring about 6.50 sq.mts. in underneath land of building known as Japan Market of Silver Plaza Complex, constructed and situated on the land bearing City Survey Nondh No. 4824/A of Ward No. 7 at opp. Linear Bus stand, Delhi Gate, City Surat, Taluka City (Choryasi), Dist. Surat, owned by Mrs. Rekha Ankur NarangAll that right, title and interest in Unit/Shop No. J/107 admeasuring Super Built-up area 655.00 sq. ft. i.e 60.87 sq.mts. and Carpet area 26.01 sq.mts. on the 1st floor alongwith undivided share of the land admeasuring about 7.11 sq.mts. in underneath land of building known as Japan Market of Silver PlazaComplex, constructed and situated on the land bearing City Survey Nondh No. 4824/A of Ward No. 7 at opp. Linear Bus stand, Delhi Gate, City Surat, Taluka City (Choryasi), Dist. Surat, owned by Mrs. Rekha Ankur NarangAll that right, title and interest in Unit/Shop No. J/106 admeasuring Super Built-up area 1104.00 sq. ft. i.e 102.60 sq.mts. and Carpet area 751.00 sq.ft. i.e. 69.79 sq.mts. on the 1st floor alongwith undivided share of the land admeasuring about 12.00 sq.mts. in underneath land of building known as Japan Market of Silver Plaza Complex, constructed and situated on the land bearing City Survey Nondh No. 4824/A of Ward No. 7 at opp. Linear Bus stand, Delhi Gate, City Surat, Taluka City (Choryasi), Dist. Surat, owned by Mrs. Neeru Deepak NarangAll that right, title and interest in Unit/Shop No. J/108 admeasuring Super Built-up area 738.00 sq. ft. i.e 68.58 sq.mts. on the 1st floor alongwith undivided share of the land admeasuring about 8.00 sq.mts. in undemeath land of building known as Japan Market of Silver Plaza Complex, constructed and situated on the land bearing City Survey Nondh No. 4824/A of Ward No. 7 at opp. Linear Bus stand, Delhi Gate, City Surat, Taluka City (Choryasi), Dist. Surat, owned by Mrs.	Mrs. Rekha Ankur Narang

Display of information - Secured assets possessed under the SARFAESI Act, 2002													
Sl no	ZO	RO	BRANCH	STATE	BORROWER NAME	GUARANTOR NAME (WHEREVER APPLICABLE)	REGISTERED ADDRESS OF THE BORROWER	REGISTERED ADDRESS OF THE GUARANTOR(Wherever applicable)	Outstanding Amount ( In Rs)	Asset Classification	Date of Asset Classification	Details of security possessed	Name of the Title Holder of the security possessed
2285	GANDHINAGAR	SURAT	ASSET RECOVERY BRANCH SURAT	Gujarat	VARSHABEN P NAKRANI	NOT APPLICABLE	160 KSHAMA SOCDHARAMNAGAR ROADSURATGUJARAT395008	NA	321602.00	DOUBTFUL	07-12-2021	All that piece and parcels of the immovable property bearing Plot No. 62 admeasuring about 112.54 sq.mtrs along with construction of Ground Floor and First Floor made thereon admeasuring about 225.08 sq.mtrs of HRP Bungalows, along-with undivided proportionate share in Road and COP of the said society admeasuring about 65.10 sq.mtrs, situated and constructed on land bearing Revenue Survey No. 246/1 & 247, consolidated Block No. 242 (Block No. 242/A, 242/B & 242/C) of Village Kamrej, Taluka - Kamrej, District - Surat in the name of Mrs. Varshaben P Nakrani.	Mrs. Varshaben P Nakrani.
2286	GANDHINAGAR			Gujarat	VIRALBHAI VALJIBHAI GOTI	NOT APPLICABLE	B-208 SAI DARSHAN SANKULSUDAMA CHOWK MOTA VARACHHASURATGUJARAT395006	NA	2447039.00	DOUBTFUL	23-05-2023	All that piece and parcel of the property Plot No. 73 admeasuring 74.11 sq.mtrs with margin land admeasuring 41.31 sq.mtrs. (aggregating admeasuring 115.42 sq.mtrs) of “Karmyog Residency-1” along-with undivided proportionate share in the lan, common road and COP of the society, situated on the land bearing Block No. 296 (Old Revenue Survey No. 182), Moje Village - Mulad, Taluka - Olpad, District - Surat in the name of Mr. Viral Valjibhai Goti	Mr. Viral Valjibhai Goti
2287	GANDHINAGAR			Gujarat	VIRANI BIPINBHAI DEVSHIBHAI	NOT APPLICABLE	PLOT-57, 2ND FLOOR,AKSHAR DHAM SOCIETYLAXMIKANT ASHRAM ROAD,SURATGUJARAT395004	NA	2834866.87	DOUBTFUL	31-12-2018	All that right title and interest in the residential house type property at moje antroli bearing R.S. no. 83/paiki, Block no. 92 “Amrut Residency”, Vibhag-3 type-B, Plot no.28 nr. Sukhdarshan row house, antroli- Velanja road Taluka Kamrej Dist. Surat-394150, Gujarat owned by Mr.Virani Bipinbhai Devshibhai.	Mr.Virani Bipinbhai Devshibhai.
2288	GANDHINAGAR			Gujarat	YADAV PRITI RAMKUMAR	NOT APPLICABLE	33 VALLABH NAGAR SOCIETYPUNAGAMSURATGUJARAT395010	NA	4339313.00	Loss	30-11-2020	All that peace and parcels of the immovable property bearing Plot no. 198 admeasuring about 164.00 sq. yrds. i.e. 137.12 sq. mtrs.(as per the KJP Block no. 88/B/198 admeasuring 119.68 sq. mtrs. of “Saideep Residency” situated at land bearing Block no.88/B (as per consolidation of Block no. 88 paiki, 101, 102) of Village: Jolva, Sub-District: Palsana, District: Surat in the name of Priti Ramkumar Yadav & Ramkumar Shyamlal Yadav.	Priti Ramkumar Yadav & Ramkumar Shyamlal Yadav.
2289	GANDHINAGAR	SURAT	ASSET RECOVERY BRANCH SURAT	Gujarat	YUSUF IBRAHIM KALANIYA	NOT APPLICABLE	SHOP NO 5/6 ROYAL PARK RESIDENCYPALOD, TALUKA MANGROL KIMPALODGUJARAT394111	NA	2685485.14	Loss	30-11-2020	All that piece and parcel of the land and building bearing House/Plot no-53, admeasuring 81.75 sq. mtrs together with proportional undivided share admeasuring 49.54 sq. mtrs in the common roads and COP of society known and named as “ ZEENAT RESIDENCY” situated on the land bearing Revenue block no. 33/ paiki 1 moje village- Bhatkol, Taluka- Mangrol, District- Surat of Gujarat in the name of Rehana Yusuf Kalaniya & Yusuf Ibrahimbhai Kalaniya	Rehana Yusuf Kalaniya & Yusuf Ibrahimbhai Kalaniya
2290	GANDHINAGAR	Ahmedabad	JODHPUR TEKRA	Gujarat	BHARATKUMAR VITTHALBHAI PARMAR	MR. VITTHALBHAI KHODIDAS PARMAR	A 1 KESHAVKUNJ SOCIETY IOC ROAD CHANDKHEDA AHMEDABAD	A-1, Keshavkunj Society Opp. Amts Bus Stop, loc Road Chandkheda Ahmedabad,	1437639.25	DOUBTFUL	31-03-2023	All that part and parcel of the property being Bungalow No A-1 Keshavkunj society IOC Road Chandkheda Ahmedabad Gujarat 382424 Admeasuring area 117.17 Sq. Mts. in the name of Mr Vitthalbhai Khodidas Parmar.	MR. VITTHALBHAI KHODIDAS PARMAR
2291	GANDHINAGAR	Ahmedabad	SSI GOMTIPUR	Gujarat	JAY AMBEY MEDICAL DISTRIBUTORS	Mrs. Dharmisthaben Babubhai patel	SHOP NO 17 1 ST FLOOR MAHADEV VALI POLE RAKHIAL ROAD AHMEDABAD	17/2 Mahadev vali Pole, Rakhial	1405456.45	DOUBTFUL	28-11-2023	All part and parcel of property being a plot together with construction therein unit no 17, admeasuring 31.77 square metre on the land beaing survey no 452 (City Survey No 563 as per city survey record) lying and beig in the limit of Mouje Rakhial (sim) Taluka city in registration district Ahmedabd-07 (Odhav) property owned by Mrs. Dharmishtaben Babulal Patel. Name of Owner: Mrs. Dharmishtaben Babulal Patel Boundaries of property North : Road South: Road East: Property bearing Unit no 16 West: Property bearing Unit no 18	Mrs. Dharmishtaben Babulal Patel
2292	GANDHINAGAR			Gujarat	LEELABEN TRIBHOVANBHAI WA & Shri. Tribhuvanbhai Mohanbhai Waghela & Shri. Bhaveshbhai Tribhuvanbhai Waghela	NOT APPLICABLE	627/ 64, MUNICIPAL HEALTH STAFF QUARTER KAMDAR MEDAN,GOMTIPUR AHMEDABAD	NOT APPLICABLE	970721.00	DOUBTFUL	28-10-2022	ALL THAT PIECE & PARCEL of Immovable Property Unit No.B1-501 on the 5th Floor in Block No.16 admeasuring 729 Sq.Ft equilent 68 Sq.Mtrs chargeable area and undivided 12.8 Sq.Mtrs in the land of the building project known as “INDIABULLS CENTRUM” at Ahmadabad (previously known as Central Park,Ahmadabad) constructed on the land bearing Survey No.148,149 being City Survey No.920 included in T.P.S No.16 and allotted F.P.No.114 admeasuring 22973 Sq.Mtrs situate, lying and being at Mouje:Saher-Kotda(Sim) Taluka:City in the Registration District and Sub-District Ahmadabad-7(Odhav) property held in the names of Smt.Leelaben Tribhuvanbhai Waghela. Which is bounded as follows:- Towards East:Flat No.B1-502. Towards West:Flat No.B1-508. Towards North:Open Space. Towards South:Flat No.B1-504.	Smt.Leelaben Tribhuvanbhai Waghela
2293	GANDHINAGAR			Gujarat	PRAMUKH PLASTIC	Mr. khairnar sanjaykumar Patingrao	44 VISHALA ESTATE SARDAR PATEL RING ROAD ODHAV AHMEDABAD	Block No 1/141, GHB colony, Newkarnavatinagar,Hatkes hwar Mahadev amariwadi-380026	987393.00	DOUBTFUL	30-05-2023	All that part and parcel of the Residential property belonging to Mr KANUBHAI PATEL situated at a residential flat No. C-28/FF/3 (FF/3) on First Floor, admeasuring 37.57 sq. mtrs in of scheme name “BHAGYODAY NAGAR” constructed on land bearing revenue survey No. 249 Milkat No. C/28/3/FF, Municipal Tenament No. 0415-13-4501-0001-V, TP No. 25. FP No 958 paikee, at kokhara Ahmedabad, Maninagar, Narol, Ahmedabad District, gujarat Bounded by :-East : House No. 4,West : PASSAGE,North : House No. 2,South : House No. 1	Mr KANUBHAI PATEL

Display of information - Secured assets possessed under the SARFAESI Act, 2002													
Sl no	ZO	RO	BRANCH	STATE	BORROWER NAME	GUARANTOR NAME (WHEREVER APPLICABLE)	REGISTERED ADDRESS OF THE BORROWER	REGISTERED ADDRESS OF THE GUARANTOR(Wherever applicable)	Outstanding Amount ( In Rs)	Asset Classification	Date of Asset Classification	Details of security possessed	Name of the Title Holder of the security possessed
2294	GANDHINAGAR	Ahmedabad	VASTRAPUR (E-AB)	Gujarat	VIJAY VITTHALBHAI SAKPAL, Mr. Ajay Vijay Sapkal, Mr. Sujabhai Vijaybhai Sapkal (Borrower) Represented by legal heirs and legal representative 3(a) Mrs. Sushila Vijaybhai Sapkal (Mother) 3(b) Mr. Vitthalbhai Sapkal (Father) 3(c) Mr. Ajay Vijay Sapkal (Elder brother)	Mr. Krishan T Kalgude	I-32 GOKULDHAM SOCIETY NR VEJALPUR POLICE STATION AHMEDABAD	92, Bhagat na Chhapra, nr. Liberty Hotel, Navarangpura, Ahmedabad-380009	1227489.62	Loss	08-01-2024	All that piece and parcel of the immovable property being residential flat no. I-32 third floor admeasuring 47.88 sq.mt in "Gokuldharm Apartment", New harsad bhavani Co op housing society bearing revenue S no. 690/1, 690/2, 690/3, 691/1 of TP no. 1 FP no. 196situated at mouje: Vejapalur, Taluka City District at Ahmedabad-10(Vejalpur) 380051 Which is bounded by East: Block No. I Flat 31 West: Block No. I Flat 33 North: Common passage and Flat 30 South: Common Plot	VIJAY VITTHALBHAI SAKPAL, Mr. Ajay Vijay Sapkal, Mr. Sujabhai Vijaybhai Sapkal (Borrower) Represented by legal heirs and legal representative 3(a) Mrs. Sushila Vijaybhai Sapkal (Mother) 3(b) Mr. Vitthalbhai Sapkal (Father) 3(c) Mr. Ajay Vijay Sapkal (Elder brother)
2295	GANDHINAGAR	Ahmedabad	JODHPUR TEKRA	Gujarat	ANITABEN KISHANBHAI GHORPADE	NOT APPLICABLE	118 1414 GANESH APTS SOLA ROAD AHMEDABAD	NOT APPLICABLE	365512.14	DOUBTFUL	29-11-2023	All That Piece and Parcel Of Immovable Residential Property Bearing Flat No 118/1414 Block-118, Admeasuring 26.38 Sq. Mtrs. Of "Ganesh Apartment" Lying And Situate On The Land Of Gujrat Housing Board Bearing Survey No 215/1 Under Town Planning Scheme No 29 Mouje Vadaj Taluka City In Registration District Ahmedabad & Sub District Ahmedabad 2 (Vadej). Property Held In The Name Of Mrs. Anitaben Kishanbhai Ghorpade Bounded: East: Block no.111 West: Flat no.1413 North: Block No.117 South: Flat No.1415	Mrs. Anitaben Kishanbhai Ghorpade
2296	GANDHINAGAR	Ahmedabad	DR S R MARG	Gujarat	SHREE SIDDHI VINAYAK ENTE	Mr. Kantilal B jani & Mrs. Anupmaben K jani	123 MADHAVBAUG SOCIETY OPP KHODIYAR DAIRY, NIRNAYNAGAR GHATI AHMEDABAD	762,Veraipada Ni Pole parabdiwalo Khancho Khadia Ahmedabad 380001	1896772.12	Loss	11-12-2023	All that property consisting of Non agricultural land of Khadia ward No. 1 having city survey no. 1154 measuring 3-34-45 Sq. Mtrs paiki and as per property card 3.34 Sq. Mtrs, 1155 measuring, 3-34-45 Sq. Mtrs paiki and as per property card 3.34 Sq. Mtrs and 1156 measuring 27-59-23 Sq. Mtrs paiki and as per property card 27.59 Sq. Mtrs of property being at mouje Khadia ward no.1 Tal-City in District- Ahmedabad and Sub District Ahmedabad city -1.	Pradhuman kantilal Jani
2297	GANDHINAGAR	Ahmedabad	GANDHI ROAD	Gujarat	RAJESHKUMAR KANAIIYALAL PA	NOT APPLICABLE	729/1 JUNI POST OFFICE SARAS PUR CHARRASTA SARASPUR AHMEDABAD-18	NOT APPLICABLE	822451.14	DOUBTFUL	31-10-2019	Residential 1BHK Flat admeasuring 378 sq. Ft (approx). situated on Muni CS No.729/1, entire First Floor, Juni Post Office, Saraspur Char Rasta, Saraspur, Ahmedabad and other assets or securities whether movable or immovable covered under the security created in favour of the bank. Boundaries : On The North : House of Hinaben Ambalal On The South : House of Govindbhai Bhavsar On The East : House of Bakabhai Patel On The West : Main Road	RAJESHKUMAR KANAIIYALAL PA
2298	GANDHINAGAR	Ahmedabad	MANINAGAR(EAB)	Gujarat	NARESH ENTERPRISE	Mr. Naresh Kumar Purandas Passand	JAY BHAVANI COLONY KUBERNAGAR AHMEDABAD	Gota, Ahmedabad- 382481	1790493.27	Loss	08-01-2024	Commercial Shop No. 7,3 <sup>rd</sup> Floor, admeasuring about sq. mtrs , "Krishna Complex",constructed on the land belonging to "Bhavi Estate Owners Association",ar bearing city survey no 7888,situated, lying & being in the village limits of Sardarnagar,Talika & city Ahmedabad-06(Naroda),Boundaries:East: another property, West: another property,North: another property, South: another property	Mr. Naresh Kumar Purandas Passand
2299	GANDHINAGAR	Ahmedabad	USMANPURA	Gujarat	GANGAREKAR JAGDISH RATANLAL	Mr. Bipinbhai Natwartal patel	N 401 NAIYA APPARTMENT NR 5 P ROAD RAMOL AHMEDABAD		1285475.20	Loss	08-01-2024	Residential Flat N/401,4th Floor, admeasuring 66.89 Sq. Mtrs with undivided share in the said land 22.73 Sq. Mtrs in the building known as "Naiya Apartment",constructed upon land bearing survey no 724/1,724/2,725/1/A,725/1/B,725/2/A,725/2/B,T.P scheme no 114,F.P no 110+111/2 situated at mouje ramol,Taluka dist,Ahmedabad-11(Aslali),Boundaries:-The East: Passage, West: Block M, North: Flat Staircase,South: Flat no N/402,Owner: Mr. Jagdish Ratanlala Gangarekar	Mr. Jagdish Ratanlala Gangarekar
2300	GANDHINAGAR	Ahmedabad	MANINAGAR(EAB)	Gujarat	ANIL KISHANBHAI AHIR	Mr Sapkal Rakesh Dhondiram	H-22 GOKULDHAM APARTMENT VEJALPUR AHMEDABAD AHMEDABD	H 28 Gokuldharm Apartment Vejalpur Behind Police Chowki Vejalpur Ahmedabad Gujarat-380051	730098.42	Loss	08-01-2024	All parts and parcel of Flat No H-29,Gokuldharm Apartment admeasuring 46 sq.yard owned by New Harshad Bhavani Co-operative Housing Society Ltd constructed on land bearing survey no 690/1,690/2,690/3,691/1 & 691/2 of T.P no 1 F.P No 196 situated at Mouje Vejalpur,Taluka city district & subdistrict Ahmedabad -10 held in the name of Mr. Anil Kishanbhai Ahir and bounded by: East: Block G/road West: Flat No 30/block H North: Flat No 36/block H South: Block B	Mr. Anil Kishanbhai Ahir



Display of information - Secured assets possessed under the SARFAESI Act, 2002													
Sl no	ZO	RO	BRANCH	STATE	BORROWER NAME	GUARANTOR NAME (WHEREVER APPLICABLE)	REGISTERED ADDRESS OF THE BORROWER	REGISTERED ADDRESS OF THE GUARANTOR(Wherever applicable)	Outstanding Amount ( In Rs)	Asset Classification	Date of Asset Classification	Details of security possessed	Name of the Title Holder of the security possessed
2301	GANDHINAGAR	Ahmedabad	VASTRAPUR (E-AB)	Gujarat	HAR VILAS JAS RAM	Mr. Panchal Vijay Kishorbhai	72 136 12 NAVDURGANICHALI OPP KARUNA SAGAR IND EST NARODA AHMEDABAD	Flat no 103,Bhakti Kunj Residency,Opp Bapa Sitaram Chowk, Near Sahajanand School, Nava Naroda, Ahmedabad-382346	1442116.87	DOUBTFUL	22-01-2024	Residential 1 BHK Flat no A-13,3rd Floor, Parasmani Apartment,situated on survey no 205,247,248,257/1,261 to 274, T.P.S no 48,F.P no 10/2 paiki, Sub plot no 259,super build up area 75.25 sq. mtrs,Mouje Saijpur Bogha,Taluka Asarwa,Nr. Bhagwati Vidhyalaya Hirawadi,Ahmedabad-380006 Boundaries: North: Common Open Space South: Flat No.14 East: Staircase & Flat No. A-15 West: Common passage & then Silver Apartment	Mr. Harvilas Jasram Prajapati
2302	GANDHINAGAR	Ahmedabad	USMANPURA	Gujarat	GOSWAMI DEENABEN MADANBHA	Mr. Goswami Madanbharati Shambhu	FLAT NO H 202 NAIYA APARTMENT NR S P RING ROAD RAMOL AHMEDABAD	Block no H,Flat no 202,Naiya Apartment, Near Sardar Patel Ring Road, Nr. Ramol Toll Tax, Ramol Gam,Ramol,Ahmedabad	1650157.22	DOUBTFUL	24-11-2022	Residential 2 BHK Flat H/202,2nd Floor, admeasuring 125.42 Sq. Mtrs with undivided share in the said land in the building known as "Naiya Apartment",constructed upon land bearing survey no 724/1,724/2,725/1/A,725/1/B,725/2/A,725/2/B,T.P scheme no 114,F.P no 110+111/2 situated at mouje ramol,Taluka dist,Ahmedabad-11(Aslali).Boundaries:-East: Temple & Garden, West: Flat Lift, North: Flat no H/201,South: Common Area, Owner: Goswami Deenaben Madanbharati & Mr. Goswami Madanbharati Shambhu.	Goswami Deenaben Madanbharati & Mr. Goswami Madanbharati Shambhu
2303	GANDHINAGAR	Ahmedabad	DR S R MARG	Gujarat	VEER CREATION	Mrs Kapilaben Vijaykumar Shah	9 JAYRAJ SHOPPING SENTRE OPP JETHABHAI BUS STOP NARAYAN NAGAR ROAD PALDI AHMEDDABAD	4, Parth Apartment, Opp Amar Flats Barrage Road, Vasna, Ahmedabad, Gujarat - 380007	1504591.00	Loss	22-01-2024	All parts and parcel of Shop No 9, Celler admeasuring 19.95 sq mtrs ,ie, 214.6 sft situated at Jayraj Shopping Center Association of Jayraj Flat Owner Association constructed upon land TP5 No 6, FP No 86, Paiki, Sub Plot No 3&4 situated at Mouje Paldi, Taluke City Dist Sub-Dist Ahmedabad - 4 (Paldi) held in the name of Smt Kapilaben Vijaykumar Shah and bounded by: East: Passage, West: Association office, North: Wall, South: Shop No 8	Smt Kapilaben Vijaykumar Shah
2304	GANDHINAGAR	Ahmedabad	GANDHI ROAD	Gujarat	SHILPABEN INDRAMOHAN MITT	Mr. Nileshkumar Indramohan Mittal & Mr. Jigneshbhau Ushakant Maniar	E 102 VITTHAL VELOCITY OPP NARODA GEB OFFICE AHMEDABAD	Bungalow No 02,Bungalow area,Near Mira Society,kubernagar,Ahmed abad-382340 & L-36/429,Abhinav Apartment,Near New Bal Krishna nagar,Saijpur,Bogha,Ahme dabad-382345	1108558.25	DOUBTFUL	28-08-2023	All The piece & parcel of Immovable property being Sub Plot no -2 City Survey no 4040 paiki, Revenue Survey No-18 Paiki, Near Gurukrupa Society, Kubernagar, Mouje - Sardarnagar and bounded by East: Part of the property of Sasikanth Damodar Takalkar& part of the highway West: Part of the highway North: City Sur. No 4040 paiki South: Out of the Sur. No 18 the remaining property located	Ms. Shilpa Indramohan Mittal
2305	GANDHINAGAR	Ahmedabad	MANINAGAR UBI	Gujarat	RAMESHKUMAR HASMUKHLAL BR	NOT APPLICABLE	108 FIST FLR BHAGYASHREE AVENUE OPP MD HIGH SCHOOL SAJUPUR BOGHAR AHMEDABAD	NOT APPLICABLE	737623.30	DOUBTFUL	30-04-2022	Residential 1BHK Flat admeasuring 378 sq. Ft (approx). situated on Muni CS No.729/1, entire First Floor, Juni Post Office, Saraspur Char Rasta, Saraspur, Ahmedabad and other assets or securities whether movable or immovable covered under the security created in favour of the bank. Boundaries : On The North : House of Hinaben Ambalal On The South : House of Govindbhai Bhavsar On The East : House of Bakabhaji Patel On The West : Main Road	Mr. Rameshkumar Hasmukhlal Brahmkhatri
2306	GANDHINAGAR	Ahmedabad	VASTRAPUR (E-AB)	Gujarat	KELVIN NATVARBHAI ARDESHN	Mrs. Barot Niruben Pradipbhai	12 THE ABHISHEK APARTMENT OWNERS ASSOC NR JYOTI JAGRUTI TENAMENT, AHMEDABNAD INDIA	Ahmedabad -380021	1718354.85	Loss	09-01-2024	Residential 1 BHK Flat no A-15,4th Floor, Parasmani Apartment,situated on survey no 205,247,248,257/1,261 to 274, T.P.S no 48,F.P no 10/2 paiki ,Sub plot no 259,super build up area 75.25 sq. mtrs,Mouje Saijpur Bogha,Taluka Asarwa,Nr. Bhagwati Vidhyalaya Hirawadi,Ahmedabad-380006 Boundaries North: Flat No. 15 South: Flat No. 16 East: Road West: Common passage & Staircase	Mr. Kelvin Natvarbhai Ardeshta
2307	GANDHINAGAR	Ahmedabad	ELLISBRIDGE	Gujarat	SAHJANAND DYE CHEMICAL	Mr. Snajay J Shah	B/66,NEW NAIMESH PARK SOC., NR. SOMESHWARA PARK, THALTEJ, AHMEDABAD	B-56, New Naimesh Park Society, Opp Sun & Step Club, Thaltej Ahmedabad Gujrat	1351507.86	DOUBTFUL	27-11-2023	All The Property Consisting Of Office No. 109, 1st Floor, Ashwamegh Complex, Near Mithakali, Under Bridge, At F.P. No. 307 Of Tps No 3 Mauje Shaikhpur-Khanpur Taluka City District Ahmedabad Held In The Name Of Jagdishbhai Ghanshyambhai Shah & Sanjay Ghanshyambhai Shah Which Is Bounded By:  North: Passage Lift, Stair Portion & Thereafter Margin South: Common Wall With Shop & Thereafter Main Road East: Common Wall & There After Internal Road Wes: Common Wall With Bungalow	Jagdishbhai Ghanshyambhai Shah & Sanjay Ghanshyambhai
2308	GANDHINAGAR	Anand	Nadiad-3	Gujarat	NAYANDIP PAULBHAI PATELIA	Kantibhai Motibhai Patel	Christen Street, Opposite Mitral Akhol Road, Village Akhdol, Taluka Nadiad, District Kheda- 387355	Moti Khadki, Vill Akhdol, Ta Nadiad Distt. Kheda-387355	1646109.00	SUB-STANDARD	25-04-2016	Gram Panchayat House No. 643 & 644 situated inVillage Akhdol, Taluka Nadiad, District Kheda	NAYANDIP PAULBHAI PATELIA
2309	GANDHINAGAR	Anand	UTTARSANDA	Gujarat	ROHITKUMAR KALIDAS SURVE	NOT APPLICABLE	45, Gayatri Nagar Society Panchasar Road Wankaner Dist Rajkot 363621	NOT APPLICABLE	1018907.00	SUB-STANDARD	30-04-2016	Flat no,- 406, Karmvir Sundarvatika-I, S. No - 26 Paiki, Tower No-I, Fourth Floor, Manjipura Road, Manjipura , Taluka - Nadiad, Distt. Kheda - 387002 adm 45 Sq. Mtr. Boundries of the property - North : Common Dadar, South : Flat no 408, East : Common Passage, West : Common Passage	ROHITKUMAR KALIDAS SURVE

Display of information - Secured assets possessed under the SARFAESI Act, 2002													
Sl no	ZO	RO	BRANCH	STATE	BORROWER NAME	GUARANTOR NAME (WHEREVER APPLICABLE)	REGISTERED ADDRESS OF THE BORROWER	REGISTERED ADDRESS OF THE GUARANTOR(Wherever applicable)	Outstanding Amount ( In Rs)	Asset Classification	Date of Asset Classification	Details of security possessed	Name of the Title Holder of the security possessed
2310	GANDHINAGAR	Anand	UTTARSANDA	Gujarat	MITULKUMAR KIRIBHAI JOSHI	NOT APPLICABLE	E/186, Karmvir Sundervan-III, Near Karmvir Sundervatika-1, Manjipura Road, Nadiad, Gujarat.	NOT APPLICABLE	1909851.79	SUB-STANDARD	31-08-2016	E/186, Karmvir Sundervan-III, Near Karmvir Sundervatika-1, Manjipura Road, Nadiad, Gujarat. Area -75 sqmtr., On the North : Plot No. E/185, On the South : Plot No E/187, On the East : Approach Road, On the West: Plot No E/179	MITULKUMAR KIRIBHAI JOSHI
2311	GANDHINAGAR	Anand	NADIAD	Gujarat	MANUBHAI CHHAGANBHAI SOLA	NOT APPLICABLE	House at Plot No A/77, Karmvir Sundervan-III, Near Karmvir Sundervatika-1, Opposite Prabhu Kutir, Manjipura Road, Nadiad, Gujarat.	NOT APPLICABLE	3616175.69	SUB-STANDARD	31-01-2017	House at Plot No A/77, Karmvir Sundervan-III, Near Karmvir Sundervatika-1, Opposite Prabhu Kutir, Manjipura Road, Nadiad, Gujarat. Plot Area - 130 Sqmt. Bounded By North- Plot No A/78, South- Plot No A/76, East- Approach Road, West- Plot No A/68	MANUBHAI CHHAGANBHAI SOLA
2312	GANDHINAGAR	Anand	NADIAD	Gujarat	MAYABEN LALJIBHAI DAMBHAL	NOT APPLICABLE	House at Plot No A/143, Karmvir Sundervan-III, Near Karmvir Sundervatika-1, Opposite Prabhu Kutir, Manjipura Road, Nadiad, Gujarat.	NOT APPLICABLE	3233097.50	SUB-STANDARD	31-01-2017	House at Plot No A/143, Karmvir Sundervan-III, Near Karmvir Sundervatika-1, Opposite Prabhu Kutir, Manjipura Road, Nadiad, Gujarat. Plot Area - 130 Sqmt. Bounded By North- Society Road, South- Plot No A/142, East- Plot No A/144, West- Approach Road	MAYABEN LALJIBHAI DAMBHAL
2313	GANDHINAGAR	Anand	NADIAD	Gujarat	AMIT MAHESHBHAI SHAH	NOT APPLICABLE	Jain Derasar, Near Pole, At Sojitra, Gujarat 387240	NOT APPLICABLE	2921394.12	SUB-STANDARD	31-01-2017	H. No. 103, Karamvir Sunderbaugh, Tundel, Ta Nadiad Gujarat, Area 75 Sqmtr. (Property description as specified in the 2607 Deed dated 23.04.2015); On the North : H. No. 104, On the South : H. No. 102, On the East : Approach Road, On the West: H. No. 106	AMIT MAHESHBHAI SHAH JIGNSHA AMITBHAI SHAH
2314	GANDHINAGAR	Anand	NADIAD	Gujarat	JIGNESH RAJESHBHAI PATEL	NOT APPLICABLE	House at Plot No A/72, Karmvir Sundervan-III, Near Karmvir Sundervatika-1, Opposite Prabhu Kutir, Manjipura Road, Nadiad, Gujarat.	NOT APPLICABLE	2907168.96	SUB-STANDARD	31-01-2017	House at Plot No A/72, Karmvir Sundervan-III, Near Karmvir Sundervatika-1, Opposite Prabhu Kutir, Manjipura Road, Nadiad, Gujarat. Plot Area - 130 Sqmt. Bounded By North- Plot No A/71, South- Society Road, East- Plot No A/73, West- Approach Road	JIGNESH RAJESHBHAI PATEL
2315	GANDHINAGAR	Anand	NADIAD	Gujarat	TIWARI CHIRAG RAGHVENDRAB	NOT APPLICABLE	H. No. 112, Karamvir Sunderbaugh, Ta Nadiad Gujarat,	NOT APPLICABLE	2866978.63	SUB-STANDARD	31-01-2017	H. No. 112, Karamvir Sunderbaugh, Ta Nadiad Gujarat, Area 75 Sqmtr. (Property description as specified in the 6726 Deed dated 15.12.2014); On the North : H. No. 111 On the South : After boundary of Sunderbaugh Compound Wall On the East : H. No. 97 On the West: Society Approach Road	TIWARI CHIRAG RAGHVENDRAB
2316	GANDHINAGAR	Anand	NADIAD	Gujarat	PANDEY DINESHKUMAR SADANA , Indereshdevi D Pandey	NOT APPLICABLE	House at Plot no B 14, Karmvir Sunderbag, Pij Road Village- Tundel, taluka & District Nadiad, Gujarat.	NOT APPLICABLE	2740824.67	SUB-STANDARD	31-01-2017	House at Plot no B 14, Karmvir Sunderbag, Pij Road Village- Tundel, taluka & District Nadiad, Gujarat. Plot Area - 605 SqFt. (56.25 SqMtr) Bounded By North- Radha Swami Satsang Bhavan, South- Plot NoB/15, East- B/17, West- Society Road	PANDEY DINESHKUMAR SADANA , Indereshdevi D Pandey
2317	GANDHINAGAR	Anand	NADIAD	Gujarat	PAREKH BHAVINKUMAR VISHNU	NOT APPLICABLE	53, Karmvir Sunderbaug, Near Radha Swami Satsang Bhavan, at Tandel, Pij Road, Taluka Nadiad, Dist Kheda, Gujarat - 387001	NOT APPLICABLE	2625088.74	SUB-STANDARD	31-01-2017	53, Karmvir Sunderbaug, Near Radha Swami Satsang Bhavan, at Tandel, Pij Road, Taluka Nadiad, Dist Kheda, Gujarat -387001, Plot Area 75 SQMTR, Common and bounded as under: East - House No. 60 West -Approach road North- House No. 54 South - House No. 52	PAREKH BHAVINKUMAR VISHNU
2318	GANDHINAGAR	Anand	NADIAD	Gujarat	PRATIKKUMAR RAJENDRAKUMAR	NOT APPLICABLE	House No-82, Karmvir Sunderbaugh, Pij Road , Village- Tundel, Nadiad, Gujarat.	NOT APPLICABLE	2569387.07	SUB-STANDARD	31-01-2017	House No-82, Karmvir Sunderbaugh, Pij Road , Village- Tundel, Nadiad, Gujarat. Area- 75.00 Sqmtr. Bounded By North- House no 83, South- House no 81, East- Society Approach Road, West- House No 95	PRATIKKUMAR RAJENDRAKUMAR
2319	GANDHINAGAR	Anand	NADIAD	Gujarat	GANESH OMPRAKASH TRIVEDI	NOT APPLICABLE	House at Plot No E/138, Karmvir Sundervan-III, Near Karmvir Sundervatika-1, Opposite Prabhu Kutir, Manjipura Road, Nadiad, Gujarat.	NOT APPLICABLE	2468540.37	SUB-STANDARD	31-01-2017	House at Plot No E/138, Karmvir Sundervan-III, Near Karmvir Sundervatika-1, Opposite Prabhu Kutir, Manjipura Road, Nadiad, Gujarat. Plot Area - 807 SqFt. Bounded By North- Plot No E/137, South- Society Road, East- Plot No E/163, West- Approach Road	GANESH OMPRAKASH TRIVEDI
2320	GANDHINAGAR	Anand	NADIAD	Gujarat	NIKITA KAUSHIKBHAI PATHAK	NOT APPLICABLE	House at Plot No E/192, Karmvir Sundervan-III, Near Karmvir Sundervatika-1, Opposite Prabhu Kutir, Manjipura Road, Nadiad, Gujarat.	NOT APPLICABLE	2436419.27	SUB-STANDARD	31-01-2017	House at Plot No E/192, Karmvir Sundervan-III, Near Karmvir Sundervatika-1, Opposite Prabhu Kutir, Manjipura Road, Nadiad, Gujarat. Plot Area - 807 SqFt. Bounded By North- Plot No E/191, South- Plot No E/193, East- Plot No E/198, West- Approach Road	NIKITA KAUSHIKBHAI PATHAK
2321	GANDHINAGAR	Anand	NADIAD	Gujarat	SIDDHARTH SUNILBHAI BRAHM	NOT APPLICABLE	House at Plot No E/194, Karmvir Sundervan-III, Near Karmvir Sundervatika-1, Opposite Prabhu Kutir, Manjipura Road, Nadiad, Gujarat.	NOT APPLICABLE	2267437.76	SUB-STANDARD	31-01-2017	House at Plot No E/194, Karmvir Sundervan-III, Near Karmvir Sundervatika-1, Opposite Prabhu Kutir, Manjipura Road, Nadiad, Gujarat. Plot Area - 807 SqFt. Bounded By North- Plot No E/193, South- Plot No E/195, East- Plot No E/200, West- Approach Road	SIDDHARTH SUNILBHAI BRAHM
2322	GANDHINAGAR	Anand	NADIAD	Gujarat	TRIPTA RAJESH RAJPUT	NOT APPLICABLE	B-12, Samarth Soc, Mission Road Ram Talavadi Paetl Society Area Nadiad	NOT APPLICABLE	2214163.63	SUB-STANDARD	31-01-2017	House at Plot No E/197, Karmvir Sundervan-III, Near Karmvir Sundervatika-1, Opposite Prabhu Kutir, Manjipura Road, Nadiad, Gujarat. Plot Area - 807 SqFt. Bounded By North- Plot No E/196, South- Plot No E/198, East- Approach Road, West- Plot No E/191	TRIPTA RAJESH RAJPUT & Rajeshbhai Balkrishna Rajput



Display of information - Secured assets possessed under the SARFAESI Act, 2002													
Sl no	ZO	RO	BRANCH	STATE	BORROWER NAME	GUARANTOR NAME (WHEREVER APPLICABLE)	REGISTERED ADDRESS OF THE BORROWER	REGISTERED ADDRESS OF THE GUARANTOR(Wherever applicable)	Outstanding Amount ( In Rs)	Asset Classification	Date of Asset Classification	Details of security possessed	Name of the Title Holder of the security possessed
2323	GANDHINAGAR	Anand	NADIAD	Gujarat	DILIPKUMAR KANHAIYALAL SH	NOT APPLICABLE	House at Plot No E/137, Karmvir Sundervan-III, Near Karmvir Sundervatika-1, Opposite Prabhu Kutir, Manjipura Road, Nadiad, Gujarat.	NOT APPLICABLE	2091683.99	SUB-STANDARD	31-01-2017	House at Plot No E/137, Karmvir Sundervan-III, Near Karmvir Sundervatika-1, Opposite Prabhu Kutir, Manjipura Road, Nadiad, Gujarat. Plot Area - 807 SqFt. Bounded By North- Plot No E/136, South- Plot No E/138, East- Plot No E/164, West- Approach Road	DILIPKUMAR KANHAIYALAL SH
2324	GANDHINAGAR	Anand	NADIAD	Gujarat	NARAYANBHAI ISHWARBHAI NA	NOT APPLICABLE	House at Plot No E/99, Karmvir Sundervan-III, Near Karmvir Sundervatika-1, Opposite Prabhu Kutir, Manjipura Road, Nadiad, Gujarat.	NOT APPLICABLE	2062310.08	SUB-STANDARD	31-01-2017	House at Plot No E/99, Karmvir Sundervan-III, Near Karmvir Sundervatika-1, Opposite Prabhu Kutir, Manjipura Road, Nadiad, Gujarat. Plot Area - 807 SqFt. Bounded By North- Plot No E/98, South- Plot No E/100, East- Plot No F/102, West- Approach Road	NARAYANBHAI ISHWARBHAI NA
2325	GANDHINAGAR	Anand	NADIAD	Gujarat	KETANKUMAR JAYENDRAKUMAR	NOT APPLICABLE	House at Plot No F/71, Karmvir Sundervan-III, Near Karmvir Sundervatika-1, Opposite Prabhu Kutir, Manjipura Road, Nadiad, Gujarat.	NOT APPLICABLE	2058621.67	SUB-STANDARD	31-01-2017	House at Plot No F/71, Karmvir Sundervan-III, Near Karmvir Sundervatika-1, Opposite Prabhu Kutir, Manjipura Road, Nadiad, Gujarat. Plot Area - 474 SqFt. Bounded By North- Plot No F/70, South- Plot No F/72, East-Approach Road, West- Plot No F/106	KETANKUMAR JAYENDRAKUMAR
2326	GANDHINAGAR	Anand	NADIAD	Gujarat	KAMLESHBHAI RAMESHBHAI CH	NOT APPLICABLE	H. No. 23, Karamvir Sunderbaugh, Tundel, Ta Nadiad Gujarat	NOT APPLICABLE	2044617.16	SUB-STANDARD	31-01-2017	H. No. 23, Karamvir Sunderbaugh, Tundel, Ta Nadiad Gujarat, Area 60 Sqmtr. (Property description as specified in the 6009 Deed dated 18.10.2014) ; On the North : H. No. 22, On the South : H. No. 24, On the East : Society Approach Road, On the West: H. No. 18	KAMLESHBHAI RAMESHBHAI CH
2327	GANDHINAGAR	Anand	NADIAD	Gujarat	CHETAN RAMESHBHAI PATEL	NOT APPLICABLE	House at Plot No E/46, Karmvir Sundervan-III, Near Karmvir Sundervatika-1, Opposite Prabhu Kutir, Manjipura Road, Nadiad, Gujarat.	NOT APPLICABLE	1896834.55	SUB-STANDARD	31-01-2017	House at Plot No E/46, Karmvir Sundervan-III, Near Karmvir Sundervatika-1, Opposite Prabhu Kutir, Manjipura Road, Nadiad, Gujarat. Plot Area - 75 Sqmtr. Bounded By North- Plot No E/45, South- Plot No E/47, East-lot No E/55, West- Approach Road	CHETAN RAMESHBHAI PATEL
2328	GANDHINAGAR	Anand	NADIAD	Gujarat	KAMALKUMAR ASHOKBHAI KATA	NOT APPLICABLE	House at Plot No F/18, Karmvir Sundervan-III, Near Karmvir Sundervatika-1, Opposite Prabhu Kutir, Manjipura Road, Nadiad, Gujarat.	NOT APPLICABLE	1867941.95	SUB-STANDARD	31-01-2017	House at Plot No F/18, Karmvir Sundervan-III, Near Karmvir Sundervatika-1, Opposite Prabhu Kutir, Manjipura Road, Nadiad, Gujarat. Plot Area - 474 SqFt. Bounded By North- Plot No F/19, South- Plot No F/17, East-Plot No F/59, West- Approach Road	KAMALKUMAR ASHOKBHAI KATA
2329	GANDHINAGAR	Anand	NADIAD	Gujarat	GHANSHYAMBHAI ASHABHAI PA	NOT APPLICABLE	House at Plot No E/38, Karmvir Sundervan-III, Near Karmvir Sundervatika-1, Opposite Prabhu Kutir, Manjipura Road, Nadiad, Gujarat.	NOT APPLICABLE	1823055.65	SUB-STANDARD	31-01-2017	House at Plot No E/38, Karmvir Sundervan-III, Near Karmvir Sundervatika-1, Opposite Prabhu Kutir, Manjipura Road, Nadiad, Gujarat. Plot Area - 807 SqFt. Bounded By North- Plot No E/37, South- Society Road, East-lot No E/63, West- Approach Road	GHANSHYAMBHAI ASHABHAI PA
2330	GANDHINAGAR	Anand	NADIAD	Gujarat	RAMLAL KANARAM YADAV	NOT APPLICABLE	A/47, Karamvir Nagar-VIII, Marida, Ta Nadiad, Gujarat	NOT APPLICABLE	1700179.66	SUB-STANDARD	31-01-2017	A/47, Karamvir Nagar-VIII, Marida, Ta Nadiad, Gujarat, Area 70 Sqmtr. (Property description as specified in the 4245 Deed dated 03.10.2013); On the North : House No. A/48, On the South : House No. A/46, On the East : 6mtr Approach Road, On the West: House No. A/18	RAMLAL KANARAM YADAV
2331	GANDHINAGAR	Anand	NADIAD	Gujarat	JAGANNATH GOVINGBHAI KATVA	NOT APPLICABLE	House at Plot No F/25, Karmvir Sundervan-III, Near Karmvir Sundervatika-1, Opposite Prabhu Kutir, Manjipura Road, Nadiad, Gujarat.	NOT APPLICABLE	1641926.51	SUB-STANDARD	31-01-2017	House at Plot No F/25, Karmvir Sundervan-III, Near Karmvir Sundervatika-1, Opposite Prabhu Kutir, Manjipura Road, Nadiad, Gujarat. Plot Area - 474 SqFt. Bounded By North- Plot No F/26, South- Society Road, East-Plot No F/52, West- Approach Road	JAGANNATH GOVINGBHAI KATVA
2332	GANDHINAGAR	Anand	NADIAD	Gujarat	YOGESHBHAI RAMESHBHAI PAN	NOT APPLICABLE	House at Plot No A/16, Karmvir Nagar-VIII, Naya- Bilodara Village- Bilodara, Nadiad, Gujarat.	NOT APPLICABLE	1558120.82	SUB-STANDARD	31-01-2017	House at Plot No A/16, Karmvir Nagar-VIII, Naya- Bilodara Village- Bilodara, Nadiad, Gujarat. Plot Area - 921 SqFt. Bounded By North- Canal, South- Plot No A/15, East- Approach Road, West- Survey No 111 Paiki	YOGESHBHAI RAMESHBHAI PAN
2333	GANDHINAGAR	Anand	NADIAD	Gujarat	DHAVAL ASHWINKUMAR CHAUHA	NOT APPLICABLE	G/4, Karmvir Sundervatika, Tower 3, Manjipura Road, Nadiad, Gujarat.	NOT APPLICABLE	1556103.84	SUB-STANDARD	31-01-2017	G/4, Karmvir Sundervatika, Tower 3, Manjipura Road, Nadiad, Gujarat. Area - 484 Sq ft. Bounded By North- Common Lift, South- Flat No. G/3, East- Common Passage, West- Approach Road	DHAVAL ASHWINKUMAR CHAUHA
2334	GANDHINAGAR	Anand	NADIAD	Gujarat	GAUTAMKUMAR PARSHOTTAM BH	NOT APPLICABLE	House at Plot No A/66, Karmvir Nagar-VIII, Naya- Bilodara Village- Bilodara, Nadiad, Gujarat.	NOT APPLICABLE	1496973.00	SUB-STANDARD	31-01-2017	House at Plot No A/66, Karmvir Nagar-VIII, Naya- Bilodara Village- Bilodara, Nadiad, Gujarat. Plot Area - 921 SqFt. Bounded By North- Plot No A/67, South- Plot No A/65, East- Approach Road, West- Plot No A/63	GAUTAMKUMAR PARSHOTTAM BH
2335	GANDHINAGAR	Anand	UTTARSANDA	Gujarat	HITESH R THAKKAR	NOT APPLICABLE	211, Satsang Complex, Nr. Essar Petrol Pump, Atladra, Vadodara, Gujarat-387001	NOT APPLICABLE	1462068.98	SUB-STANDARD	31-01-2017	Flat No. 306, Tower 1, Karmvir Sundervatika, Karmvir Sundervan, Manjipura Road, Nadiad, Gujarat. Area 45 Sqmtr. , On the North : Building Dadar, On the South : Flat No. 308, On the East : Approach Road, On the West: Common Passage	HITESH R THAKKAR
2336	GANDHINAGAR	Anand	UTTARSANDA	Gujarat	SONALBEN V PATEL	NOT APPLICABLE	Flat No. 404, Tower 1, Karmvir Sundervatika, Karmvir Sundervan, Manjipura Road, Nadiad, Gujarat	NOT APPLICABLE	1442505.40	SUB-STANDARD	31-01-2017	Flat No. 404, Tower 1, Karmvir Sundervatika, Karmvir Sundervan, Manjipura Road, Nadiad, Gujarat. Area 45 Sqmtr. , On the North : Flat No 402, On the South : Common Dadar, On the East : Approach Road, On the West: Common Passage	SONALBEN V PATEL

Display of information - Secured assets possessed under the SARFAESI Act, 2002													
Sl no	ZO	RO	BRANCH	STATE	BORROWER NAME	GUARANTOR NAME (WHEREVER APPLICABLE)	REGISTERED ADDRESS OF THE BORROWER	REGISTERED ADDRESS OF THE GUARANTOR(Wherever applicable)	Outstanding Amount ( In Rs)	Asset Classification	Date of Asset Classification	Details of security possessed	Name of the Title Holder of the security possessed
2337	GANDHINAGAR	Anand	NADIAD	Gujarat	MANISHKUMAR DALSUKHBHAI CHAUHAN & KALPESH D CHAUHAN	NOT APPLICABLE	Flat No. G/2, Karamvir Sundervatika-1, Tower-1, Manjipura, Taluka Nadiad Gujarat,	NOT APPLICABLE	1379411.03	SUB-STANDARD	31-01-2017	Flat No. G/2, Karamvir Sundervatika-1, Tower-1, Manjipura, Taluka Nadiad Gujarat, Area 484 Sqft. (Property description as specified in the _722_Deed dated _03.02.2014_); On the North : Common Stairs, On the South : Flat No. G/3, On the East : Approach Road, On the West: Common Passage	MANISHKUMAR DALSUKHBHAI CHAUHAN & KALPESH D CHAUHAN
2338	GANDHINAGAR	Anand	UTTARSANDA	Gujarat	CHANDRAKANT ZAVERBHAI PARMAR , JAYABEN C PARMAR	NOT APPLICABLE	Flat No. 602, Tower 1, Karmvir Sundervatika, Manjipura Road, Nadiad, Gujarat .	NOT APPLICABLE	1263831.50	SUB-STANDARD	31-01-2017	Flat No. 602, Tower 1, Karmvir Sundervatika, Manjipura Road, Nadiad, Gujarat 389001. Built up Area -484 sqfts. , On the North : Society Main Road , On the South : Flat No. 604, On the East : Approach Road, On the West: Flat No. 601 .	CHANDRAKANT ZAVERBHAI PARMAR , JAYABEN C PARMAR
2339	GANDHINAGAR	Anand	NADIAD	Gujarat	KAWALJEETKAUR JAGDEEPSING	NOT APPLICABLE	Flat No 304, Tower-II, Karamvir Sundervatika, Near Karamvir Sundervan, Opposite Prabhu Kutir, Manjipura Road, Nadiad Gujarat	NOT APPLICABLE	1201255.74	SUB-STANDARD	31-01-2017	Flat No 304, Tower-II, Karamvir Sundervatika, Near Karamvir Sundervan, Opposite Prabhu Kutir, Manjipura Road, Nadiad Gujarat, Area 45.00 Sqmtr. , (Property description as specified in the 3840 Deed dated 20.08.2012) ; On the North : Flat No 302, On the South : Stair Case, On the East : Approach Road, On the West: Common Passage	KAWALJEETKAUR JAGDEEPSING
2340	GANDHINAGAR	Anand	NADIAD	Gujarat	MADHURI ARUNKUMAR BAGUL	NOT APPLICABLE	8, Mangal Park Society Nr. HGVCL Mission Road Nadiad	NOT APPLICABLE	1187810.47	SUB-STANDARD	31-01-2017	Flat No 607, Tower-II, Karamvir Sundervatika 1, Nr Karamvir Sundervan, Opposite Prabhu Kutir, Manjipura Road, Nadiad Gujarat, Area 45.00 Sqmtr. ; On the North : Flat No 603, On the South : boundry then agri land On the East : Flat No. 608, On the West: Approach Road	MADHURI ARUNKUMAR BAGUL
2341	GANDHINAGAR	Anand	NADIAD	Gujarat	PRADYUMANBHAI DECHANDBHAI	NOT APPLICABLE	Flat No 403, Tower-II, Karamvir Sundervatika, Near Karamvir Sundervan, Opposite Prabhu Kutir, Manjipura Road, Nadiad Gujarat,	NOT APPLICABLE	1182801.50	SUB-STANDARD	31-01-2017	Flat No 403, Tower-II, Karamvir Sundervatika, Near Karamvir Sundervan, Opposite Prabhu Kutir, Manjipura Road, Nadiad Gujarat, Area 45.00 Sqmtr. On the North : Flat No 402, On the South : Common Staircase, On the East : Approach Road, On the West: Common Passage	PRADYUMANBHAI DECHANDBHAI
2342	GANDHINAGAR	Anand	NADIAD	Gujarat	SUMITRABEN MANOJBHAI PRAJ	NOT APPLICABLE	305, Tower-II, Karamvir Sundervatika, Near Karamvir Sundervan, Opposite Prabhu Kutir, Manjipura Road, Nadiad Gujarat,	NOT APPLICABLE	1143376.73	SUB-STANDARD	31-01-2017	305, Tower-II, Karamvir Sundervatika, Near Karamvir Sundervan, Opposite Prabhu Kutir, Manjipura Road, Nadiad Gujarat, Area 45.00 Sqmtr. (Property description as specified in the 3841Deed dated 20.08.2012); On the North : Building Lift, On the South : Flat No 307, On the East : Common Passage, On the West: Approach Road	SUMITRABEN MANOJBHAI PRAJ
2343	GANDHINAGAR	Anand	NADIAD	Gujarat	JEEVANJYOTSING CHARANJEET	NOT APPLICABLE	Flat No 303, Tower-II, Karamvir Sundervatika, Near Karamvir Sundervan, Opposite Prabhu Kutir, Manjipura Road, Nadiad Gujarat,	NOT APPLICABLE	1129211.88	SUB-STANDARD	31-01-2017	Flat No 303, Tower-II, Karamvir Sundervatika, Near Karamvir Sundervan, Opposite Prabhu Kutir, Manjipura Road, Nadiad Gujarat, Area 45.00 Sqmtr. (Property description as specified in the 3828 Deed dated 17.08.2012), On the North : Flat No 301, On the South : Building Lift, On the East : Common Passage, On the West: Approach Road	JEEVANJYOTSING CHARANJEET
2344	GANDHINAGAR	Anand	UTTARSANDA	Gujarat	PRAVINBHAI PACHANBHAI PAT	NOT APPLICABLE	Flat No. 408, Tower 1, Karmvir Sundervatika 1, Manjipura Road, Nadiad, Gujarat 389001.	NOT APPLICABLE	999653.47	SUB-STANDARD	31-01-2017	Flat No. 408, Tower 1, Karmvir Sundervatika 1, Manjipura Road, Nadiad, Gujarat 389001. Built up Area -484 sqfts. , On the North : Flat No. 406 , On the South : R S 38, On the East : Approach Road, On the West: Flat No. 407	PRAVINBHAI PACHANBHAI PAT
2345	GANDHINAGAR	Anand	UTTARSANDA	Gujarat	BHARATBHAI SHAMJIBHAI PAT	NOT APPLICABLE	Flat No. 304, Karmvir Sundervatika, Tower No. 1, Manjipura, Nadiad, Kheda	NOT APPLICABLE	924803.15	SUB-STANDARD	31-01-2017	Flat No. 304, Karmvir Sundervatika, Tower No. 1, Manjipura, Nadiad, Kheda, adm 45 Sq. Mtr. Bounded by North: Flat No. 302, South: Building Dadar, East: Approach Road, West: Common Passage	BHARATBHAI SHAMJIBHAI PAT
2346	GANDHINAGAR	Anand	UTTARSANDA	Gujarat	MITALBEN P. THAKKAR	NOT APPLICABLE	Flat No. 404, Tower III, Karmvir Sundervatika, Manjipura Road, Nadiad, Gujarat 389001	NOT APPLICABLE	922898.15	SUB-STANDARD	31-01-2017	Flat No. 404, Tower III, Karmvir Sundervatika, Manjipura Road, Nadiad, Gujarat 389001. Area -45 sqmtrs. , On the North : Flat No. 402, On the South : Common Dadar, On the East : Land of R S No. 26, On the West: Common Passage	MITALBEN P. THAKKAR
2347	GANDHINAGAR	Anand	UTTARSANDA	Gujarat	TARUNSINGH BHANWARSINGH R	NOT APPLICABLE	Flat No. 205, Tower 1, Karmvir Sundervatika, Karmvir Sundervan, Manjipura Road, Nadiad, Gujarat.	NOT APPLICABLE	917110.06	SUB-STANDARD	31-01-2017	Flat No. 205, Tower 1, Karmvir Sundervatika, Karmvir Sundervan, Manjipura Road, Nadiad, Gujarat. Area 45 Sqmtr. , On the North : Building Lift, On the South : Flat No. 207, On the East : Common Passage, On the West: Approach Road	TARUNSINGH BHANWARSINGH R
2348	GANDHINAGAR	Anand	NADIAD	Gujarat	RAMBABU MUKATBIHARI SHARM	NOT APPLICABLE	D/4 KARMVIR NAGAR VII Paiki Porstion of R. S No 186/ 1+2/2 at NAVA BILODARA NADIAD GUJARAT	NOT APPLICABLE	819481.75	SUB-STANDARD	31-01-2017	D/4 KARMVIR NAGAR VII Paiki Porstion of R. S No 186/ 1+2/2 at NAVA BILODARA NADIAD GUJARAT admeasuring 38.00 sqmtr East- Karmvir Nagar -1 Houses West- Approach Road North- House No D-5 South- House No D-3	RAMBABU MUKATBIHARI SHARM VIDHYABEN RAMBABU SHARMA
2349	GANDHINAGAR	Anand	UTTARSANDA	Gujarat	NARESHKUMAR LAXMANDAS MOR	NOT APPLICABLE	Flat No 507, Tower-III, Karmvir Sundervatika 1, Manjipura Road, Nadiad	NOT APPLICABLE	858191.92	SUB-STANDARD	28-02-2017	Flat No 507, Tower-III, Karmvir Sundervatika 1, Manjipura Road, Nadiad, Built up area 484 Sqft. (Property description as specified in the Sale Deed 4564 dated 12.10.2012) On the North : Flat No 505, On the South : Margin then land, On the East : Flat No 508, On the West: Approach Road	NARESHKUMAR LAXMANDAS MOR
2350	GANDHINAGAR	Anand	NADIAD	Gujarat	SUBODHKUMAR SRI MAHANAND	NOT APPLICABLE	House at Plot No F/13, Karmvir Sundervan-III, Manjipura Road, Nadiad, Gujarat	NOT APPLICABLE	1801796.67	SUB-STANDARD	31-03-2017	House at Plot No F/13, Karmvir Sundervan-III, Manjipura Road, Nadiad, Gujarat. Plot Area - 474 SqFt. (Property description as specified in the 2149 Deed dated 31.05.2014); Bounded By North- Plot No F/14, South- Plot No F/12, East-Plot No F/64, West- Society Road	SUBODHKUMAR SRI MAHANAND
2351	GANDHINAGAR	Anand	NADIAD	Gujarat	KIRANKUMAR SURESHBHAI PAT	NOT APPLICABLE	House No. A/51, Karamvir Nagar-8, At Marida, Ta Nadiad Gujarat	NOT APPLICABLE	1600243.07	SUB-STANDARD	31-03-2017	House No. A/51, Karamvir Nagar-8, At Marida, Ta Nadiad Gujarat, Area 921 Sqft. (Property description as specified in the 359 Deed dated 20.01.2014), On the North : Plot No. A/50, On the South : Plot No. A/52, On the East : Other Plot, On the West: Road	KIRANKUMAR SURESHBHAI PAT

Display of information - Secured assets possessed under the SARFAESI Act, 2002													
Sl no	ZO	RO	BRANCH	STATE	BORROWER NAME	GUARANTOR NAME (WHEREVER APPLICABLE)	REGISTERED ADDRESS OF THE BORROWER	REGISTERED ADDRESS OF THE GUARANTOR(Wherever applicable)	Outstanding Amount ( In Rs)	Asset Classification	Date of Asset Classification	Details of security possessed	Name of the Title Holder of the security possessed
2352	GANDHINAGAR	Anand	UTTARSANDA	Gujarat	ANILKUMAR DAYALDAS MOTWAN	Amitkumar Nanubhai Parmar	699, New Jawaharnagar, Manjipura Road Nadiad- 387001	A/14 Karmvir Nagar 4 New Bilodara, Nadiad- 387001	1090907.69	SUB-STANDARD	31-03-2017	Flat No. P/1, Tower 2, 2 <sup>th</sup> Floor, Karmvir Sundervatika, Manjipura Road, Nadiad, Gujarat. Area 45 Sqmtr. On the North : Society Main Road, On the South : Flat No. P/3, On the East : Flat No. P/2, On the West: Approach Road	ANILKUMAR DAYALDAS MOTWAN
2353	GANDHINAGAR	Anand	UTTARSANDA	Gujarat	KISHORBHAI ASHOKBHAI CHET	NOT APPLICABLE	Flat No. 506, Karmvir Sundervatika, Tower No. 3, Manjipura, Nadiad, Kheda.	NOT APPLICABLE	789262.35	SUB-STANDARD	31-03-2017	Flat No. 506, Karmvir Sundervatika, Tower No. 3, Manjipura, Nadiad, Kheda. Adm 45 Sqm. Bounded by North: Common Dadar, South: Flat No. 508 , East: Common Passage, West: Common Passage	KISHORBHAI ASHOKBHAI CHET
2354	GANDHINAGAR	Anand	NADIAD	Gujarat	SURESH RAVJIBHAI PATEL	NOT APPLICABLE	House at Plot No E/185, Karmvir Sundervan-III, Near Karmvir Sundervatika-1, Opposite Prabhu Kutir, Manjipura Road, Nadiad	NOT APPLICABLE	2443276.39	SUB-STANDARD	30-06-2017	House at Plot No E/185, Karmvir Sundervan-III, Near Karmvir Sundervatika-1, Opposite Prabhu Kutir, Manjipura Road, Nadiad, Gujarat. Plot Area - 8075SqFt. Bounded By North- Plot No E/184, South- Plot No E/186, East-Society Road, West- Plot No E/178	SURESH RAVJIBHAI PATEL
2355	GANDHINAGAR	Anand	NADIAD	Gujarat	MOHANLAL KALURAM VERMA	NOT APPLICABLE	House at Plot No F/137, Karmvir Sundervan-III, Near Karmvir Sundervatika-1, Opposite Prabhu Kutir, Manjipura Road, Nadiad, Gujarat.	NOT APPLICABLE	1496191.92	SUB-STANDARD	30-06-2017	House at Plot No F/137, Karmvir Sundervan-III, Near Karmvir Sundervatika-1, Opposite Prabhu Kutir, Manjipura Road, Nadiad, Gujarat. Plot Area - 474 SqFt. Bounded By North- Plot No F/136, South- Plot No F/138, East- Society Road, West- Plot No F/91	MOHANLAL KALURAM VERMA
2356	GANDHINAGAR	Anand	NADIAD	Gujarat	VIPUL BHARTIKRISHNA BHATT	NOT APPLICABLE	House No. 172, Karamvir Sunderbaugh, Pij Road, At Tundel, Ta Nadiad, Gujarat,	NOT APPLICABLE	2535485.45	SUB-STANDARD	31-07-2017	House No. 172, Karamvir Sunderbaugh, Pij Road, At Tundel, Ta Nadiad, Gujarat, Area 807 Sqft. (Property description as specified in the 4367 Deed dated 2014); On the North : House No. 171, On the South : House No. 173, On the East : House No. 165, On the West: Society Road	VIPUL BHARTIKRISHNA BHATT
2357	GANDHINAGAR	Anand	NADIAD	Gujarat	DHARMISHTHABEN UMESHBHAI JATU	NOT APPLICABLE	House at Plot No E/12, Karmvir Sundervan-III, Near Karmvir Sundervatika-1, Opposite Prabhu Kutir, Manjipura Road, Nadiad, Gujarat	NOT APPLICABLE	1928904.71	SUB-STANDARD	31-07-2017	House at Plot No E/12, Karmvir Sundervan-III, Near Karmvir Sundervatika-1, Opposite Prabhu Kutir, Manjipura Road, Nadiad, Gujarat. Plot Area - 807 SqFt. Bounded By North- Plot No E/13, South- Plot No E/11, East-Approach Road, West- Plot No D/57	DHARMISHTHABEN UMESHBHAI JATU, Umeshbhai Bhavarlal Jatu
2358	GANDHINAGAR	Anand	NADIAD	Gujarat	YAGNESHBHAI DINESHBHAI SUKHADIYA	NOT APPLICABLE	House at Plot No F/135, Karmvir Sundervan-III, Near Karmvir Sundervatika-1, Opposite Prabhu Kutir, Manjipura Road, Nadiad, Gujarat.	NOT APPLICABLE	1554434.54	SUB-STANDARD	31-07-2017	House at Plot No F/135, Karmvir Sundervan-III, Near Karmvir Sundervatika-1, Opposite Prabhu Kutir, Manjipura Road, Nadiad, Gujarat. Plot Area - 474 SqFt. Bounded By North- Plot No F/134, South- Plot No F/136, East-Society Road, West- Plot No F/94	YAGNESHBHAI DINESHBHAI SU
2359	GANDHINAGAR	Anand	NADIAD	Gujarat	KALURAM RAMESHVAR KUMAVAT	NOT APPLICABLE	C/o Sh. Pankajbhai Gordhanbhai Patel Nr Swaminarayan Temple At Paroda, Petlad Gujarat	NOT APPLICABLE	1478999.42	SUB-STANDARD	31-07-2017	House at Plot No F/138, Karmvir Sundervan-III, Near Karmvir Sundervatika-1, Opposite Prabhu Kutir, Manjipura Road, Nadiad, Gujarat. Plot Area - 474 SqFt. Bounded By North- Plot No F/137, South- Plot No F/139, East- Society Road, West- Plot No F/90	KALURAM RAMESHVAR KUMAVAT
2360	GANDHINAGAR	Anand	NARSANDA	Gujarat	RONAK MAHESHBHAI CHAUHAN , BHARGAV MAHESHBHAI CHAUHAN	NOT APPLICABLE	Flat No G/1, Ground Floor, Tower-I, Karmvir Sundervatika 1, Manjipura Road, Nadiad	NOT APPLICABLE	1370119.35	SUB-STANDARD	31-07-2017	Flat No G/1, Ground Floor, Tower-I, Karmvir Sundervatika 1, Manjipura Road, Nadiad, area 484 Sqft. On the North : Building Lift, On the South : Flat No. 207, On the East : Common Passage, On the West: Approach Road	RONAK MAHESHBHAI CHAUHAN , BHARGAV MAHESHBHAI CHAUHAN
2361	GANDHINAGAR	Anand	NADIAD	Gujarat	VIKRAMKUMAR RAMESHKUMAR JOSHI, ARCHNABEN RAMESHBHAI JOSHI	NOT APPLICABLE	Flat No. 405, Tower II, Karmvir Sundervatika, Manjipura Road, Nadiad, Taluka Nadiad, Dist Kheda, Gujarat -387001	NOT APPLICABLE	1020204.02	SUB-STANDARD	31-08-2017	Flat No. 405, Tower II, Karmvir Sundervatika, Manjipura Road, Nadiad, Taluka Nadiad, Dist Kheda, Gujarat -387001, 45 Sq. Mtr. and bounded as under: North- Common lift South - Flat No. 407 East - Common Passage West - Approach road	VIKRAMKUMAR RAMESHKUMAR JOSHI, ARCHNABEN RAMESHBHAI JOSHI
2362	GANDHINAGAR	Anand	NADIAD	Gujarat	VINUBHAI NAGAJIBHAI BHARV	NOT APPLICABLE	House at Plot No F/111, Karmvir Sundervan-III, Near Karmvir Sundervatika-1, Opposite Prabhu Kutir, Manjipura Road, Nadiad, Gujarat.	NOT APPLICABLE	1542345.06	SUB-STANDARD	30-09-2017	House at Plot No F/111, Karmvir Sundervan-III, Near Karmvir Sundervatika-1, Opposite Prabhu Kutir, Manjipura Road, Nadiad, Gujarat. Plot Area - 606 SqFt. Bounded By North- Plot No F/112, South- Plot No F/110, East-Plot No F/118, West- Society Road	VINUBHAI NAGAJIBHAI BHARV
2363	GANDHINAGAR	Anand	NADIAD	Gujarat	VANITABEN JAIKRISHNA GAND	NOT APPLICABLE	House at Plot No B/21, Karmvir Sunderbagh, Pij Road Village- Tundel, taluka & District Nadiad, Gujarat	NOT APPLICABLE	2477512.66	SUB-STANDARD	29-10-2017	House at Plot No B/21, Karmvir Sunderbagh, Pij Road Village- Tundel, taluka & District Nadiad, Gujarat. Plot Area - 807 SqFt. Bounded By North- , South- , East- , West-	VANITABEN JAIKRISHNA GAND
2364	GANDHINAGAR	Anand	UTTARSANDA	Gujarat	HARSHADBHAI KESHAVLAL PAT	NOT APPLICABLE	Flat No. 402, Tower 1, Karmvir Sundervatika, Manjipura Road, Nadiad, Gujarat 389001.	NOT APPLICABLE	975418.05	SUB-STANDARD	29-10-2017	Flat No. 402, Tower 1, Karmvir Sundervatika, Manjipura Road, Nadiad, Gujarat 389001. Area -484 sqfts. , On the North : society main road, On the South : Flat No. 404, On the East : Approach Road, On the West: Flat No. 401	HARSHADBHAI KESHAVLAL PAT
2365	GANDHINAGAR	Anand	UTTARSANDA	Gujarat	SANDIPBHAI AMRUTLAL PATEL	NOT APPLICABLE	Flat No. 401, Tower 1, Karmvir Sundervatika 1, Manjipura Road, Nadiad, Gujarat.	NOT APPLICABLE	956635.57	SUB-STANDARD	29-11-2017	Flat No. 401, Tower 1, Karmvir Sundervatika 1, Manjipura Road, Nadiad, Gujarat. Area 45 Sqmtr. , On the North : Society Main Road, On the South : Flat No. 403, On the East : Flat No. 402, On the West: Approach Road	SANDIPBHAI AMRUTLAL PATEL & Amrutlal Devjibhai Patel

Display of information - Secured assets possessed under the SARFAESI Act, 2002													
Sl no	ZO	RO	BRANCH	STATE	BORROWER NAME	GUARANTOR NAME (WHEREVER APPLICABLE)	REGISTERED ADDRESS OF THE BORROWER	REGISTERED ADDRESS OF THE GUARANTOR(Wherever applicable)	Outstanding Amount ( In Rs)	Asset Classification	Date of Asset Classification	Details of security possessed	Name of the Title Holder of the security possessed
2366	GANDHINAGAR	Anand	NADIAD	Gujarat	BAVISHI KUSHALKUMAR VIPIN	NOT APPLICABLE	House at Plot No 174, Karmvir Sunderbagh, Pij Road Village- Tundel, taluka & District Nadiad, Gujarat.	NOT APPLICABLE	2605964.22	SUB-STANDARD	29-01-2018	House at Plot No 174, Karmvir Sunderbagh, Pij Road Village- Tundel, taluka & District Nadiad, Gujarat. Plot Area - 807 SqFt. Bounded By North- Plot No 173, South- Plot No 175, East- House No 163, West- Society Road	Bipinchandra M Bhavishi Kushal V
2367	GANDHINAGAR	Anand	NADIAD	Gujarat	ANVAYKUMAR BHIKHABHAI SUT	NOT APPLICABLE	House at Plot No E/104, Karmvir Sundervan-III, Near Karmvir Sundervatika-1, Opposite Prabhu Kutir, Manjipura Road, Nadiad, Gujarat.	NOT APPLICABLE	2045636.87	SUB-STANDARD	04-03-2018	House at Plot No E/104, Karmvir Sundervan-III, Near Karmvir Sundervatika-1, Opposite Prabhu Kutir, Manjipura Road, Nadiad, Gujarat. Plot Area - 75 Sqmt. Bounded By North- Plot No E/105, South- Plot No E/103, East- Approach Road, West- Plot No E/97	ANVAYKUMAR BHIKHABHAI SUT
2368	GANDHINAGAR	Anand	NADIAD	Gujarat	SUVAS JASHVANTBHAI MECWAN	NOT APPLICABLE	D/69, Karmvir Sundervan Opposite Prabhu Kutir, Manjipura Road, Nadiad, Gujarat 387001	NOT APPLICABLE	1802420.74	SUB-STANDARD	31-03-2018	House at Plot No F/17, Karmvir Sundervan-III, Near Karmvir Sundervatika-1, Opposite Prabhu Kutir, Manjipura Road, Nadiad, Gujarat. Plot Area - 474 SqFt. Bounded By North- Plot No F/18, South- Plot No F/16, East-Plot No F/60, West- Approach Road	SUVAS JASHVANTBHAI MECWAN, RONAK J MACWAN
2369	GANDHINAGAR	Anand	NADIAD	Gujarat	NISHABEN PATEL	NOT APPLICABLE	House at Plot No B/41, Karmvir Sundervan-III, Near Karmvir Sundervatika-1, Opposite Prabhu Kutir, Manjipura Road, Nadiad, Gujarat.	NOT APPLICABLE	2472579.22	SUB-STANDARD	01-05-2018	House at Plot No B/41, Karmvir Sundervan-III, Near Karmvir Sundervatika-1, Opposite Prabhu Kutir, Manjipura Road, Nadiad, Gujarat. Plot Area - 1119 SqFt. Bounded By North- Plot No B/40, South- Plot No B/42, East- Society Road, West- Plot No B/30	NISHABEN PATEL Govindbhai Patel
2370	GANDHINAGAR	Anand	NADIAD-2	Gujarat	TALPADA VIJAYBHAI JAYANTI	NOT APPLICABLE	Plot No. C/3 of Nityanand Nagar, constructed over R S No. 616*617 of Mouje Killedari Paty, Near Anjal Park Taluka Nadiad District- Kheda,	NOT APPLICABLE	546824.00	SUB-STANDARD	14-06-2018	Plot No. C/3 of Nityanand Nagar, constructed over R S No. 616+617 of Mouje Killedari Paty, Near Anjal Park Taluka Nadiad District- Kheda, Area 35.53 Sq. Mtrs. Bounded by East- 6 mtr road, West- Survey No. 618, North- Plot No. C 2, South- Plot No. C 4	TALPADA VIJAYBHAI JAYANTI
2371	GANDHINAGAR	Anand	UTTARSANDA	Gujarat	HEMANT BALRAMBHAI BHAVSAR	NOT APPLICABLE	Flat No. 601, Tower II, Karmvir Sundervatika 1, Manjipura Road, Nadiad, Gujarat.	NOT APPLICABLE	1479151.12	SUB-STANDARD	29-06-2018	Flat No. 601, Tower II, Karmvir Sundervatika 1, Manjipura Road, Nadiad, Gujarat. Area 45 Sqmtr. , On the North : Approach Road, On the South : Flat No 603, On the East : Common Passage and Flat No. 602, On the West: Tower 1 of Karmvir Sundar Vatika	HEMANT BALRAMBHAI BHAVSAR Santoshi Balrambhai Bhavsar
2372	GANDHINAGAR	Anand	NADIAD	Gujarat	RAMCHANDRA KAILASHBHAI SH	NOT APPLICABLE	House at Plot No E/208, Karmvir Sundervan-III, Near Karmvir Sundervatika-1, Opposite Prabhu Kutir, Manjipura Road, Nadiad, Gujarat.	NOT APPLICABLE	2185064.93	SUB-STANDARD	29-11-2018	House at Plot No E/208, Karmvir Sundervan-III, Near Karmvir Sundervatika-1, Opposite Prabhu Kutir, Manjipura Road, Nadiad, Gujarat. Plot Area - 75 Sqmtr. Bounded By North- Plot No E/207, South- E/209, East-Approach Road, West- Plot No. E/203	RAMCHANDRA KAILASHBHAI SH
2373	GANDHINAGAR	Anand	NADIAD	Gujarat	SUBHASCHANDRA KAILASHBHAI	NOT APPLICABLE	16/17, Shantinagar Society, Old Dumlal Road, Nadiad- 387001	NOT APPLICABLE	2181315.23	SUB-STANDARD	29-11-2018	House at Plot No E/207, Karmvir Sundervan-III, Near Karmvir Sundervatika-1, Opposite Prabhu Kutir, Manjipura Road, Nadiad, Gujarat. Plot Area - 807 SqFt. Bounded By North- Society Road, South- Plot No E/208, East- Approach Road, West- Plot No E/202	SUBHASCHANDRA KAILASHBHAI
2374	GANDHINAGAR	Anand	UTTARSANDA	Gujarat	AMITKUMAR NANUBHAI PARMAR	NOT APPLICABLE	Flat No. 505, Tower II, Karmvir Sundervatika 1, Manjipura Road, Nadiad, Gujarat 389001	NOT APPLICABLE	813449.63	SUB-STANDARD	28-02-2019	Flat No. 505, Tower II, Karmvir Sundervatika 1, Manjipura Road, Nadiad, Gujarat 389001. Built up Area 45 Sqmtr, On the North : Lift, On the South : Flat No. 507, On the East : Common Passage, On the West: Approach Road	AMITKUMAR NANUBHAI PARMAR Nanubhai Virabhai Parmar
2375	GANDHINAGAR	Anand	NADIAD	Gujarat	PANKAJKUMAR DINESHBHAI SHRIMALI	NOT APPLICABLE	Yankarvas At + Post Malataj Taluka Sojitra Dist Anand 387220	NOT APPLICABLE	2776498.77	SUB-STANDARD	01-05-2019	House at Plot no157, Karmvir Sunderbag, Pij Road Village- Tundel, taluka & District Nadiad, Gujarat. Plot Area - 807 SqFt. Bounded By North-Plot No 158 , South- Plot No156, East- Plot No 148, West- Society Road	PANKAJKUMAR DINESHBHAI SHRIMALI, MUKUNBHAI D SHRIMALI
2376	GANDHINAGAR	Anand	NADIAD	Gujarat	NISHA NIJALKUMAR PATEL	NOT APPLICABLE	House at Plot No G/8, Karmvir Sundervan-III, Near Karmvir Sundervatika-1, Opposite Prabhu Kutir, Manjipura Road, Nadiad, Gujarat.	NOT APPLICABLE	2462763.79	SUB-STANDARD	01-05-2019	House at Plot No G/8, Karmvir Sundervan-III, Near Karmvir Sundervatika-1, Opposite Prabhu Kutir, Manjipura Road, Nadiad, Gujarat. Plot Area - 605 SqFt. Bounded By North- Plot No G/7, South- Plot No G/9, East- Shop No S/40 & S/41, West- Approach Road	NISHA NIJALKUMAR PATEL
2377	GANDHINAGAR	Anand	NADIAD	Gujarat	MAHENDRASHING KESHARSHING RAJPUROHIT & GODAVARY MAHENDRASING RAJPUROHIT	Prakashsingh Gumansinh	25/293, Yogeshwar Apartment Near Paras Nagar BRTS Solar Road Ahmedabad 380063	Hariom Toyes, Balasubra Line Natharaman Krishna Complex Chennai 370079	1382317.16	SUB-STANDARD	01-05-2019	House at Plot no 7, Karmvir Sunderbag, Pij Road Village- Tundel, taluka & District Nadiad, Gujarat. Plot Area - 605 SqFt. Bounded By North-Plot No 8 , South- Plot No 6, East- Society Road, West- Plot No 02	MAHENDRASHING KESHARSHING RAJPUROHIT & GODAVARY MAHENDRASING RAJPUROHIT
2378	GANDHINAGAR	Anand	UTTARSANDA	Gujarat	RAMESHBHAI VISHRAMBHAI PA	NOT APPLICABLE	Flat No. 204, Tower 1, Karmvir Sundervatika 1, Manjipura Road, Nadiad, Gujarat 389001.	NOT APPLICABLE	706013.93	SUB-STANDARD	29-05-2019	Flat No. 204, Tower 1, Karmvir Sundervatika 1, Manjipura Road, Nadiad, Gujarat 389001. Built up Area -484 sqfts. , On the North : Flat No. 202 , On the South : Building Stair, On the East : Approach Road, On the West: Common Passage	RAMESHBHAI VISHRAMBHAI PA
2379	GANDHINAGAR	Anand	NADIAD	Gujarat	PARESHKUMAR BHUPENDRABHAI	NOT APPLICABLE	House at Plot No 20, Karmvir Sunderbagh, Pij Road Village- Tundel, taluka & District Nadiad, Gujarat.	NOT APPLICABLE	1118673.77	SUB-STANDARD	29-06-2019	House at Plot No 20, Karmvir Sunderbagh, Pij Road Village- Tundel, taluka & District Nadiad, Gujarat. Plot Area - 605 SqFt. Bounded By North- Plot No 22, South- Land of R S No. 95, East- Society Road, West- Plot No 21	PARESHKUMAR BHUPENDRABHAI

Display of information - Secured assets possessed under the SARFAESI Act, 2002													
Sl no	ZO	RO	BRANCH	STATE	BORROWER NAME	GUARANTOR NAME (WHEREVER APPLICABLE)	REGISTERED ADDRESS OF THE BORROWER	REGISTERED ADDRESS OF THE GUARANTOR(Wherever applicable)	Outstanding Amount ( In Rs)	Asset Classification	Date of Asset Classification	Details of security possessed	Name of the Title Holder of the security possessed
2380	GANDHINAGAR	Anand	UTTARSANDA	Gujarat	GAYATRI HARSHADKUMAR PANC	NOT APPLICABLE	A/45, Swagat Park Society Vastral Road, Odhav, Ahmedabad 380038	NOT APPLICABLE	968291.83	SUB-STANDARD	29-08-2019	House No. A/136, Karmvir Sundervan, Manjipura Road, Nadiad, Built up area 124 Sq. Mt. (Property description as specified in the Sale Deed 5366 dated 17.08.2010) ; On the North : plot no A/135 On the South : plot no A/137 On the East : approach road On the West : Plot no A/133	GAYATRI HARSHADKUMAR PANC
2381	GANDHINAGAR	Anand	UTTARSANDA	Gujarat	JAGRUTIBEN VIJAY KUMAR BAROT	NOT APPLICABLE	Plot No. D/07, Karmvir Nagar VII, At. Bilodra, Ta Nadiad, Gujarat 389001.	NOT APPLICABLE	726240.94	SUB-STANDARD	29-08-2019	Plot No. D/07, Karmvir Nagar VII, At. Bilodra, Ta Nadiad, Gujarat 389001. Area -38 sqmtrs. , On the North : Plot No. D/8 , On the South : Plot No. D/6, On the East : Karmvir Nagar 1, On the West: Approach Road	JAGRUTIBEN VIJAY KUMAR BAROT Devendrabhai Prahladbhai Barot
2382	GANDHINAGAR	Anand	NADIAD	Gujarat	ROHITKUMAR PRABHATSINGH THAKOR	NOT APPLICABLE	House at Plot No E/201, Karmvir Sundervan-III, Near Karmvir Sundervatika-1, Opposite Prabhu Kutir, Manjipura Road, Nadiad, Gujarat.	NOT APPLICABLE	1934500.65	SUB-STANDARD	01-09-2019	House at Plot No E/201, Karmvir Sundervan-III, Near Karmvir Sundervatika-1, Opposite Prabhu Kutir, Manjipura Road, Nadiad, Gujarat. Plot Area - 807 SqFt. Bounded By North- Plot No E/200, South-Society Road, East- Society Road, West- Plot No E/195	ROHITKUMAR PRABHATSINGH THAKOR , MANJULABEN ROHITKUMARTHAKOR
2383	GANDHINAGAR	Anand	NADIAD	Gujarat	GUNJANBHAI RAMESHABHAI PATEL	NOT APPLICABLE	House at Plot no B 13, Karmvir Sunderbag, Pij Road Village- Tundel, taluka & District Nadiad, Gujarat.	NOT APPLICABLE	2060673.68	SUB-STANDARD	28-09-2019	House at Plot no B 13, Karmvir Sunderbag, Pij Road Village- Tundel, taluka & District Nadiad, Gujarat. Plot Area - 75 Sq mtr. Bounded By North-Radha Swami Satsang Bhavan, South- Plot NoB/12, East- Society Road, West- Plot No B/10	GUNJANBHAI RAMESHABHAI PATEL, RAMESHBHAI SHIVBHAI PATEL
2384	GANDHINAGAR	Anand	UTTARSANDA	Gujarat	BHARTIBEN VINODBHAI KASVANI	NOT APPLICABLE	Flat No 201, 2 <sup>nd</sup> Floor, Tower-III, Karamvir Sundervatika 1, R S No. 26, Manjipura Road, Nadiad	NOT APPLICABLE	776730.33	SUB-STANDARD	29-10-2019	Flat No 201, 2 <sup>nd</sup> Floor, Tower-III, Karamvir Sundervatika 1, R S No. 26, Manjipura Road, Nadiad, Built up area 484 Sqft. (Property description as specified in the sale Deed 4214 dated 17.09.2012) On the North : Society Main Road On the South : Flat No 203 On the East : Flat No 202 On the West: Approach Road	BHARTIBEN VINODBHAI KASVANI
2385	GANDHINAGAR	Anand	Petlad-3	Gujarat	PARMAR MINAXIBEN RAMANBHA	NOT APPLICABLE	Deravan Faliyu New Rangaipura Petlad 388450	NOT APPLICABLE	1112832.00	SUB-STANDARD	20-01-2020	All that piece and parcel of House- S.No. 96/A, Bhattiji Mandir Faliyu, Ranagaipura Petlad, Distt Anand, 861.00 Sq. ftsBounded by :- East : Ramanbhai's House, West : Pravinbhai's House, North : Road then Milk Dairy, South : Road Then Gordhanbhai Farm	Ramanbhai Budhabhai Parmar
2386	GANDHINAGAR	Anand	NADIAD	Gujarat	DILIP ABHICHAND MANCHANI	NOT APPLICABLE	A/71, Karamvir Sundervan I, Manjipura Road, Nadiad, District: Kheda, Gujarat-387001	NOT APPLICABLE	2647773.00	SUB-STANDARD	30-04-2020	A/71, Karamvir Sundervan I, Manjipura Road, Nadiad, District: Kheda, Gujarat-387001 Boundaries: - East - House No A/74 West - Approach Road North- House No A/70 South - House No A/72	DILIP ABHICHAND MANCHANI
2387	GANDHINAGAR	Anand	UTTARSANDA	Gujarat	ANILKUMAR NAROTAMDAS THAKKar	NOT APPLICABLE	Karmvir Sundar - III, Plot No. E/21, Near Karmvir Sunder Vatika-1, Manjipura, Taluka Nadiad	NOT APPLICABLE	1557580.00	SUB-STANDARD	30-04-2020	Karmvir Sundar - III, Plot No. E/21, Near Karmvir Sunder Vatika-1, Manjipura, Taluka Nadiad, Dist: Kheda. Bounded By East: Approach Road West: House No. D/80 North: Plot No. E/22 South: Plot No. E/20	ANILKUMAR NAROTAMDAS THAKKar, Geetaben A Thakkar
2388	GANDHINAGAR	Anand	UTTARSANDA	Gujarat	DEEPAK HANSRAJBHAI PATEL	NOT APPLICABLE	Karmvir Sundar Vatika-I, paiki Tower No-1, Third Floor Flat No- 301, at Manjipura, Taluka Nadiad	NOT APPLICABLE	746511.07	SUB-STANDARD	30-04-2020	Karmvir Sundar Vatika-I, paiki Tower No-1. Third Floor Flat No- 301, at Manjipura, Taluka Nadiad East: Flat No. 302 West: Approach Road, North: Society Main Road South: Flat No. 303	DEEPAK HANSRAJBHAI PATEL , Hansrajbhai L Patel
2389	GANDHINAGAR	Anand	NADIAD	Gujarat	SHIBARAM SASANKBHAI BARUI	NOT APPLICABLE	A/3, Karamvir Nagar VIII, New Bilodara, Nadiad, District: Kheda, Gujarat-387001	NOT APPLICABLE	1459015.74	SUB-STANDARD	29-05-2020	A/3, Karamvir Nagar VIII, New Bilodara, Nadiad, District: Kheda, Gujarat-387001 Area- 85.56 Sqmtr. (construction area 70 Sqmtr.) bounded as under: East - 6Mts Approach Road West - S. No : 111 Paiki Agricultural Land North- House No A/11 South - House No A/09	SHIBARAM SASANKBHAI BARUI
2390	GANDHINAGAR	Anand	SHILLI	Gujarat	DILIPBHAI MANGALBHAI PATE	Hamatulben Dharmesh Darji (Legal heir - w/o deceased Guarantor Shri Dharmesh R Darji)	1795, Chandani Chowk, Nr. Swami Mandir, Ode, Taluka 7 District: Anand	Yogi Nagar, Ode At PO, Taluka & District Anand 388210	2495819.53	SUB-STANDARD	29-01-2021	C.S. No. 1658, Surivadi Bhagol, Ranchodji Temple, At Ode, Ta. and Dist. Anand, Area: 272.25 sqmtr Boundaries: East: C.S. No. 1714 West: Road then Bhikhabhai S Parmar's land North: C.S. no. 1659 South: Road	DILIPBHAI MANGALBHAI PATE
2391	GANDHINAGAR	Anand	ANAND-1	Gujarat	GARGI WEIGHING SYSTEMS	NOT APPLICABLE	Plot No 7, Surya Deep Tenament, Nr Satavish Gam School, 80 Ft Road, Anand - 388001	NOT APPLICABLE	1091037.13	SUB-STANDARD	10-03-2021	GRAM PANCHAYAT PROPERTY NO 450, KRISHTI VAS, DUMRAL, TA- NADIAD, DIST- KHEDA. Adm 71.56 Sq. mtr. East - Property of Suryakant Mahida, West - Road, North- Property of Mariyaben Premabhai Parmar, South - Palak Sahib (Patel House)	Bharatbhai Jashbhai Patel
2392	GANDHINAGAR	Anand	NADIAD-2	Gujarat	DIPEN MAHENDRABHAI PATEL	Panvar Madansinh Gunvantsinh	H. No. A/7, Sushma Row Houses Indira Gandhi Marg, Nadiad, District Kheda - 387001	H. No.11/B, Gopi V V Nagar Road Opp. Indira Nagar, Anand, District Anand Pin 387370	593089.40	SUB-STANDARD	02-04-2021	Residential semi finished raw house belonging to Mr. Dipen Mahendrabhai Patel situated at Plot No. B/7, Jay Ambe Park, R.S. No. 60/2, B/s Shyam Twins, Near Alok Society, Moje Manjipura, Taluka Nadiad Dist Kheda, Gujarat admeasuring 31.50 Sq Mtrs. Boundaries: -East - Plot No. B/8 West - Plot No. B/6 North- Survey No. 60/1 South - Approach Road by Survey No. 60/2	DIPEN MAHENDRABHAI PATEL
2393	GANDHINAGAR	Anand	NADIAD	Gujarat	RONAK NILESHBHAI JOSHI	NOT APPLICABLE	B/6, Karmveer Sunderbagh, Tundel, Pij Road, Nadiad, Taluka Nadiad, Dist Kheda, Gujarat -387002	NOT APPLICABLE	2857765.60	SUB-STANDARD	02-05-2021	B/6, Karmveer Sunderbagh, Tundel, Pij Road, Nadiad, Taluka Nadiad, Dist Kheda, Gujarat -387002 and bounded as under: East - After Boundary Na West - Society Approach road North- House No. B/5 South - House No. B/7	RONAK NILESHBHAI JOSHI Rajan Nileshbhai Joshi

Display of information - Secured assets possessed under the SARFAESI Act, 2002													
Sl no	ZO	RO	BRANCH	STATE	BORROWER NAME	GUARANTOR NAME (WHEREVER APPLICABLE)	REGISTERED ADDRESS OF THE BORROWER	REGISTERED ADDRESS OF THE GUARANTOR(Wherever applicable)	Outstanding Amount ( In Rs)	Asset Classification	Date of Asset Classification	Details of security possessed	Name of the Title Holder of the security possessed
2394	GANDHINAGAR	Anand	ANAND -1	Gujarat	KANUBHAI KARSHANBHAI GOHIL (Late)	NOT APPLICABLE	city survey No 3142/81, N.A land as on organized "SUNCITY COMPLEX" Paiki Tower A Wing C Paiki Ground Floor Flat No 3,	NOT APPLICABLE	391706.00	SUB-STANDARD	29-07-2021	Flat in the name of Niruben Kanubhai Gohil Moje ODE, Taluka & District Anand bearing revenue survey No 2414/1 Paiki 2, total Admeasuring 0-57-91 its city survey No 3142/81, N.A land as on organized "SUNCITY COMPLEX" Paiki Tower A Wing C Paiki Ground Floor Flat No 3, Admeasuring 41.82 Sqmtr. Boundaries: East: B Wing Flat No. 002, West: Passage then C wing G Floor Flat No. 004, North: C Wing Stair of Flat, South: Common Road	Niruben Kanubhai Gohel
2395	GANDHINAGAR	Anand	Borsad	Gujarat	EKTA KIRANA STORES	NOT APPLICABLE	Residential House situated at CS No 4/446, Opposite Dhanrupjini Pole Jain Temple, Kashipura, Borsad, Taluka- Borsad, District- Anand,	NOT APPLICABLE	1486783.00	SUB-STANDARD	01-10-2021	Residential House situated at CS No 4/446, Opposite Dhanrupjini Pole Jain Temple, Kashipura, Borsad, Taluka- Borsad, District- Anand, Adm. 75.25 Sq.m Bounded by : North Raj Marg, South Margin land & property of C.S. No. 4/505, East Moholla Road, West: Property of C.S. No. 4/447	Malek Shahidmahmad Vazirmiya
2396	GANDHINAGAR	Anand	UTTARSANDA	Gujarat	SAURABH MAHAVIRPRASAD JAI	NOT APPLICABLE	House No B/16, Karamvir Nagar 8, New Bilodra, Nadiad, Gujarat,	NOT APPLICABLE	454029.28	SUB-STANDARD	28-02-2022	House No B/16, Karamvir Nagar 8, New Bilodra, Nadiad, Gujarat, Adm 38 SQM. Bounded by : North - Plot no B/15, South - Plot no B/17, East - Agricultural Land, West - 6 mts. approach road	SAURABH MAHAVIRPRASAD JAIN MEENABEN MAHAVIRPRASAD JAIN
2397	GANDHINAGAR	Anand	UTTARSANDA	Gujarat	KUSHVAH DEVENDRASINH NARENDRASINH	NOT APPLICABLE	House No B/20, Karamvir Nagar 8, New Bilodra, Nadiad, Gujarat	NOT APPLICABLE	432451.28	SUB-STANDARD	28-02-2022	House No B/20, Karamvir Nagar 8, New Bilodra, Nadiad, Gujarat, Adm 38 SQM. North - Plot no B/19, South - Plot no B/21, East - Agricultural Land, West - 6 mts. approach road	KUSHVAH DEVENDRASINH NARENDRASINH
2398	GANDHINAGAR	Anand	UTTARSANDA	Gujarat	RAMKRISHNA GHANSHYAMBHAI	NOT APPLICABLE	F/3, Karamvir Sundervan III, Paiki Portion of R S 26, Nadiad, Manjipura, Ta. Nadiad Dist. Kheda Gujarat-387001	NOT APPLICABLE	1809037.57	SUB-STANDARD	29-05-2022	F/3, Karamvir Sundervan III, Paiki Portion of R S 26, Nadiad, Manjipura, Ta. Nadiad Dist. Kheda Gujarat-387001 Admeasuring area 44 Sq. Mts. Bounded by East - Plot No. : F/74, West - Approach Road, North- Plot No. :F/4, South - Plot No.: F/2	RAMKRISHNA GHANSHYAMBHAI
2399	GANDHINAGAR	Anand	UTTARSANDA	Gujarat	HIRALAL TEJUMAL CHANDVANI	NOT APPLICABLE	Flat No. 506, Karamvir Sundervatika -I, Tower- II, Paiki Portion of R.S. No 26 at Manjipura, Ta. Nadiad, Dist. Kheda	NOT APPLICABLE	572006.57	SUB-STANDARD	29-05-2022	Flat No. 506, Karamvir Sundervatika -I, Tower- II, Paiki Portion of R.S. No 26 at Manjipura, Ta. Nadiad, Dist. Kheda, Admeasuring area 45 Sq. Mts. Bounded by North - Building Stair, South - , Flat No.:508, East - , Approach Road, West - Common Passage	HIRALAL TEJUMAL CHANDVANI
2400	GANDHINAGAR	Anand	NADIAD	Gujarat	JIGNESH RAGHUNATH BHAVS	NOT APPLICABLE	A/24, Karmvir Nagar- III, Bilodara, Nadiad, Dist Kheda, Gujarat-387001,	NOT APPLICABLE	385711.00	SUB-STANDARD	29-05-2022	A/24, Karmvir Nagar- III, Bilodara, Nadiad, Dist Kheda, Gujarat-387001, adm 85.56 sq. mtr. Boundaries: -North : A-23, South : A-25 , East : Another Survey No. Plot, West : , Road	JIGNESH RAGHUNATH BHAVS
2401	GANDHINAGAR	Anand	Nadiad	Gujarat	TRUSHANT HASMUKHBHAI PATE	NOT APPLICABLE	H. No. 138, Karamvir Sunderbaugh, Tundel, Ta Nadiad Distt Kheda Gujarat,	NOT APPLICABLE	2395664.02	SUB-STANDARD	29-11-2022	H. No. 138, Karamvir Sunderbaugh, Tundel, Ta Nadiad Distt Kheda Gujarat, Plot Area 75 Sqmtr. Bounded by On the North : House No. 137, On the South : House No. 139, On the East : House No. 135, On the West : Society Approach Road	TRUSHANT HASMUKHBHAI PATE
2402	GANDHINAGAR	Anand	Santrampur	Gujarat	JASIBEN PRAVINBHAI KHANT	SVARUPBHAI LIMBABHAI BAMANIYA	Residential House H. No. 377, Near Swaminarayan Mandir, Mu Saraswa, PO Saraswa West, Ta Santrampur Dist. Mahisagar Gujarat 389260	Motirel west ta Santrampur Dist mahisagar Gujarat 389260	374634.54	SUB-STANDARD	01-05-2023	All that piece and parcel of Residential House H. No. 377, Near Swaminarayan Mandir, Mu Saraswa, PO Saraswa West, Ta Santrampur Dist. Mahisagar Gujarat 389260 admeasuring area 139.35 Sq. Mtr. Bounded by: East : Open Land, West : Open Land, North : House of Chhatrasinh Rumalbhai, South : House of Laxmansinh Rumalbhai	JASIBEN PRAVINBHAI KHANT
2403	GANDHINAGAR	Anand	Nadiad	Gujarat	MALTIBEN HIRENKUMAR JOSHI	NOT APPLICABLE	E/13 KARMVIR SUNDERVAN-III, MANJIPURA NADIAD GUJARAT-387001,	NOT APPLICABLE	937549.00	SUB-STANDARD	29-06-2023	E/13 KARMVIR SUNDERVAN-III, MANJIPURA NADIAD GUJARAT-387001 , Area: 75 SQ.MT. Boundary: East-Approach Road, West: House No. D/58, North: Plot No. E/14, South: Plot No. E/12	MALTIBEN HIRENKUMAR JOSHI
2404	GANDHINAGAR	Anand	Kheda	Gujarat	EKTA AUTO CONSULT PROP PATEL PRAVINBHAI NARANBHAI	Manharbhai Naranbhai Patel	BS ANMOL HOTEL KHEDA DHOLKA ROAD AT GANDHIPURA Kheda Gujarat 387411	2795 Dalal Terko Kheda Gujarat 387411	998577.10	SUB-STANDARD	28-12-2022	Property-1:- Property No. 987/988 City Survey No. 1696, Bhativado Lal Darwaza Kheda Gujarat 387411 Area- adm 135-45-30 sq mtrs Boundary: East- House of Vakil Kantilal Shakalchand & Revashankar Vyas West- House of Shankarlal Trikambhai & Somabhai Nagarbhai North- House of Ramaben Rasiklal South- Road & C. S. No. 1965 Property-2 :- Property No. 989/990 City Survey No. 1697, Bhativado Lal Darwaza Kheda Gujarat 387411 Area- adm 46-82-32 sq mtrs East- House of Revashankar Vyas West- Road North- House of Revashankar Vyas South- Road	Pravinbhai Naranbhai Patel & Manharbhai Naranbhai Patel
2405	GANDHINAGAR	Anand	Cambay	Gujarat	GHANSHYAMBHAI VINUBHAI SH	NOT APPLICABLE	Residential House at Survey No. 23, C. S. No. 2162, Jeevandhara Society Tarapur, Tal Tarapur, Distt Anand	NOT APPLICABLE	565442.50	SUB-STANDARD	31-12-2011	Residential House at Survey No. 23, C. S. No. 2162, Jeevandhara Society Tarapur, Tal Tarapur, Distt Anand admeasuring 102.00 Sq. mtr. bounded by East : Internal Road of Society, West : Adjoining Plot, North : Other Survey Number, South : Adjoining Tenamanet	Vinubhai Dhulabhai Valand
2406	GANDHINAGAR	Anand	SANTRAMPUR	Gujarat	ARVINDSINH LAXMANSINH KHANT & LAXMANBHAI RUMALBHAI KHANT	SVARUPBHAI LIMBABHAI BAMANIYA	Residential House No 376 Near Swaminarayan Mandir Saraswa Po Saraswa West Teh- Santrampur Dist Mahisagar Gujarat 389260	Motirel West Teh- Santrampur Dist Mahisagar Gujarat 389260	487689.66	SUB-STANDARD	30-09-2014	All that piece & parcel of Residential House No 376 Near Swaminarayan Mandir Saraswa Po Saraswa West Teh- Santrampur Dist Mahisagar Gujarat 389260 Total Plot Area 1450 Sq ft, Total Build Area 1100.50 Sq ft. Boundary: East: Open Land West: House of Narendrabhai Laxmanbhai Khant North: House of Chattrasinh Rumalbhai South: House of Laxmansinh Rumalbha Khant	ARVINDSINH LAXMANSINH KHANT & LAXMANBHAI RUMALBHAI KHANT
2407	GANDHINAGAR	Anand	SANTRAMPUR	Gujarat	NARENDRASINH LAXMANSINH KHANT & LAXMANBHAI RUMALBHAI KHANT	NARVATSINH RAMSINH BARIA	Residential House No 378 Near Swaminarayan Mandir Saraswa Po Saraswa West Teh- Santrampur Dist Mahisagar Gujarat 389260	At & Po Doli Limdi Teh- Santrampur Dist Mahisagar Gujarat 389260	447187.90	SUB-STANDARD	30-06-2014	All that piece & parcel of Residential House No 378 Near Swaminarayan Mandir Saraswa Po Saraswa West Teh- Santrampur Dist Mahisagar Gujarat 389260 Total Plot Area 1450 Sq ft, Total Build Area 1100.50 Sq ft. Boundary: East: House of Arvindbhai Laxmanbhai Khant West: House of Jesiben Pravinbhai Khant North: House of Chhatrasinh Rumal Bhai Khant South: House of Laxmansinh Rumalbhai Khant	NARENDRASINH LAXMANSINH KHANT & LAXMANBHAI RUMALBHAI KHANT



Display of information - Secured assets possessed under the SARFAESI Act, 2002													
Sl no	ZO	RO	BRANCH	STATE	BORROWER NAME	GUARANTOR NAME (WHEREVER APPLICABLE)	REGISTERED ADDRESS OF THE BORROWER	REGISTERED ADDRESS OF THE GUARANTOR(Wherever applicable)	Outstanding Amount ( In Rs)	Asset Classification	Date of Asset Classification	Details of security possessed	Name of the Title Holder of the security possessed
2408	GANDHINAGAR	Anand	ANAND-1	Gujarat	DIWAN RAFIKSHA MOTISHA	NOT APPLICABLE	R/A-13/19/42, GREEN PARK SOCIETY, NEAR INAM MASJID, 100 FT. ROAD, ANAND, GUJARAT 388001	NOT APPLICABLE	119786.63	SUB-STANDARD	06-08-2023	All that piece & parcel of Residential House R.S. NO. 86, TPS NO. 09, F P NO. 10, SUB PLOT NO. A/02, SARVAR RESIDENCY, SALATIYA ROAD, NEAR KAPADIYA PARIVAR ANAND 388001 Total Area 76.30 Sq Mt Boundary: East: Sub Plot No A/3 West: Sub Plot No A/1 North: 9.00 Mt Wide Road South: Leaving Margin T P No 09, F P No. 09	DIWAN RAFIKSHA MOTISHA
2409	GANDHINAGAR	Baroda	Akota - I	Gujarat	Aditi Enterprise	Not Applicable	10 11 Saidham Residency Opp Harimangla Hotel Abc Chokdi Bharuch Gujarat India 392012	Not Applicable	15228278.82	DOUBTFUL	01-03-2021	AA/9-A, Saiwadi Bungalows, (Residential Duplex) Maktampur Road, Nizamwadi, Mouje Zadeshwar, Bharuch (Area-751 sq ft)	Anilkumar Ambalal Patel
2410	GANDHINAGAR	Baroda		Gujarat	Marcos Infrastructure	Not Applicable	4 Ramniwas Nilkanth Mahadev Road Bharuch Gujarat India 392001	Not Applicable	47930333.90	Loss	31-03-2019	Besides Gopinath Row House,Rajpipla Road, Gadhol,Ankleshwar, Dist-Bharuch	Ashok Fulchandra Jain
2411	GANDHINAGAR	Baroda	Akota - I	Gujarat	Narshimha Thermoplastic E	Not Applicable	Nr Jeevan Chetana School Swati Bus Stand Vadod Gujarat India 390008	Not Applicable	2345162.69	DOUBTFUL	31-12-2019	Sub Plot No. 14/A, Saheb Krupa Society, Opp. Jivan Chetna School, Abhilasha Char Rasta, New Sama Road, Survey No. 84 paiki, TP Scheme No.11, FP No.150, Vadodara	Priya Mohabatsingh Rajpurohit.
2412	GANDHINAGAR	Baroda		Gujarat	Sahajanand Sales Corporat	Not Applicable	705-B Sterling Centre R C Dutt Road,Alkapuri Vadodara Gujarat India 390007	Not Applicable	3500001.70	Loss	30-06-2019	Semi Basement Shop No. S8-11, Sai Kruti Complex, RS no. 753, TP Scheme No. 2, FP No. 16 & 18, Sub Plot 9 & 10 of Mouje Gotri, near Harnagar Water Tank, Gotri Road, Gotri, Vadodara-391101	Sahajanand Sales Corporation
2413	GANDHINAGAR	Baroda	Akota - I	Gujarat	V Right Consulta	Not Applicable	107 7Th Floor Sree Ambe Residency Bharuch Gujarat India 392001	Not Applicable	34792172.60	DOUBTFUL	31-03-2019	Flat No-D/304, 2BHK, 3 <sup>rd</sup> Floor, Tower-D, Paradise Plaza , Vill- Nandlev R. Bharuch in the name of Ilaben M Shah (Area-586 sq ft)	Ilaben Shah
2414	GANDHINAGAR	Baroda		Gujarat	E.Magination Desings	Not Applicable	509 B Atlantis Heights, Nr Genda Circle, Sarabhai Road, Vadiwadi, Vadodara Vadodara Gujarat	Not Applicable	1178666.52	DOUBTFUL	31-08-2018	Residential Admeasuring 77.25 Sq Ft Situated at Sub-Plot No. 1 Flat at 2nd Floor Shree Ram Society 2 Behind Vandana Hospital Gotri Vadodara 390021	Privanabalab Barot
2415	GANDHINAGAR	Baroda	Akota -II	Gujarat	Ishaan Infotech	Not Applicable	A103 Sandalwood Residency Urmi Char Rasta Vadodara Akota Gujarat	Not Applicable	2008193.88	DOUBTFUL	30-06-2016	Flat No. 103, Tower A, 1st floor, Sandalwood Residency, Shreenagar Society, Near Urmi Cross Road, Dinesh Mill Road, Akota, Vadodara-390020	Chirayu M Agnihotri
2416	GANDHINAGAR	Baroda		Gujarat	Vaibhav Mukeshbhai Dave	Not Applicable	23 Hari Krupa Soc Opp Iskon Heights Gotri Road Vadodara Gujarat	Not Applicable	4110690.96	DOUBTFUL	30-07-2017	23 Hari Krupa Soc Opp Iskon Heights Gotri Road Vadodara Gujarat	Vaibhav Mukeshbhai Dave
2417	GANDHINAGAR	Baroda	Akota -II	Gujarat	Zafarkhan Ashirkhan	Not Applicable	C 501 Aqsa Heights Bs Sun Pharma Tandalja Vadodara Gujarat	Not Applicable	1389558.00	Loss	29-08-2023	Commercial Shop SB/59, Sub-Basement Avinshkar Complex OP Road, Vadodara	Zafar Khan & Raje Irfan
2418	GANDHINAGAR	Baroda		Gujarat	Aditya Construction	Not Applicable	Near Nand Nagar ,Sokhda Road Chhani Vadodara ,Gujarat Baroda Gujarat India 390002	Not Applicable	3856081.04	DOUBTFUL	01-04-2019	Plot with buidling at CS No. 1336 & 1342, Parmar Faliya near Harsiddhi Temple, Chhani, Vadodara, Gujarat, (Area-3400 sq ft)	Nanjibhai Gandabhai Panchal
2419	GANDHINAGAR	Baroda	Alkapuri	Gujarat	Bharatkumar Chirangilal S	Not Applicable	K 30 Saptagiri Duplex Rc Patel Road Akota Vadodara Vadodara Baroda Gujarat	Not Applicable	1582123.07	DOUBTFUL	30-09-2016	Flat No. 203,2nd Floor,Tower-A/2, Natraj Township-2,Parshuram Nagar Road, Sayajigunj, Vadodara-390020 (Area-781.00 Sq Ft)	Bharatkumar Chirangilal Sharma
2420	GANDHINAGAR	Baroda		Gujarat	Hiral Bharat Sharma	Not Applicable	K 30 Saptgiri Society R C Patel Road Akota Baroda Gujarat Baroda Gujarat	Not Applicable	1528924.78	DOUBTFUL	30-09-2016	Shop No: 7 ,Raigadh Complex, Near Salatwada Crossing, Raopura, Vadodara (Area-240.00 Sq Ft)	Hiral Bharat Sharma
2421	GANDHINAGAR	Baroda	Alkapuri	Gujarat	Jasbir Singh Jogindersing	Not Applicable	7A Vithal Baug Society Deep Chamber Road Manjalpur Vadodara Vadodara Gujarat	Not Applicable	2885790.00	DOUBTFUL	26-08-2018	7A Vithal Baug Society Deep Chamber Road Manjalpur Vadodara Vadodara Gujarat	Jasbir Singh Jogindersing
2422	GANDHINAGAR	Baroda		Gujarat	Kiritbhai Champakbhai Jan	Not Applicable	62 Ranchhod Park Society Behind Jagruti Society Gotri Road Baroda Gujarat	Not Applicable	1009975.03	DOUBTFUL	01-11-2022	Flat No 7/1669 1St Floor Block No 7 Sanskar Nagar, MIG Flats, Gujarat Housing Board, Opp. Sai Baba Temple, Ambika Nagar Road, Gotri,Vadodara	Kirit Champakbhai Jani
2423	GANDHINAGAR	Baroda	Alkapuri	Gujarat	Manoj Builders	Not Applicable	11 Parth Avenue Complex Opp Manisha Society Vasna Road Baroda Gujarat India 390015	Not Applicable	16106442.79	DOUBTFUL	28-02-2020	Flat No. 2C, Tanay Tower, R S No.148/2, FP No. 224, TPS-22, Near Srinagar Society, Vasna Road, Akota, Vadodara.	Manoj Singh V Parmar
2424	GANDHINAGAR	Baroda		Gujarat	Minal Electricals And Eng	Not Applicable	351 1 G I D C Makapura Vadodara Gujarat India 390019	Not Applicable	1663397.51	DOUBTFUL	01-03-2021	Office No. 214/A, 2nd Floor, M/S Minal Plastic Products, Paradise Complex, Opp. M.S. University, Sayajigunj,Vadodara-390001	M/S Minal Plastic Products
2425	GANDHINAGAR	Baroda	Alkapuri	Gujarat	Narendra G Patel	Not Applicable	1 57 1 Parakot Chhani Vadodara Gujarat Baroda Gujarat	Not Applicable	1340264.00	DOUBTFUL	29-01-2020	C.S. 1031, Pakka Coat, Vibhag "A" Chalta No.296, Sheet No.14 at Moje Chhani Vadodara Gujarat	Narendra G Patel Sonalben N Patel
2426	GANDHINAGAR	Baroda		Gujarat	Patel Desai Builders & Co	Not Applicable	17/A, Suvarnapuri So Chikoo Wadi Jetalpur Rd Baroda..... Baroda Gujarat India 390005	Not Applicable	2039329.29	DOUBTFUL	29-12-2020	65/5 Shruti Flats, Plot Number 65 Suvarnapuri Society , Chikuwadi Jetalpur Road, Vadodara (Area-1620 sq ft)	Patel Desai Builder And Co
2427	GANDHINAGAR	Baroda	Alkapuri	Gujarat	Patel Desai Builders & Co	Not Applicable	17/A, Suvarnapuri So Chikoo Wadi Jetalpur Rd Baroda..... Baroda Gujarat India 390005	Not Applicable	2627138.22	DOUBTFUL	30-04-2020	Tomato's Restaurant- 1 <sup>st</sup> Floor, Aditi Plaza, Plot No. B/46 Gautam Nagar Society, b/s IDBI Bank, Race Course Circle, Vadodara (Area- 2496 sq ft)	Patel Desai Builder And Co And Rashmin R Desai

Display of information - Secured assets possessed under the SARFAESI Act, 2002													
Sl no	ZO	RO	BRANCH	STATE	BORROWER NAME	GUARANTOR NAME (WHEREVER APPLICABLE)	REGISTERED ADDRESS OF THE BORROWER	REGISTERED ADDRESS OF THE GUARANTOR(Wherever applicable)	Outstanding Amount ( In Rs)	Asset Classification	Date of Asset Classification	Details of security possessed	Name of the Title Holder of the security possessed
2428	GANDHINAGAR	Baroda		Gujarat	S V Products	Not Applicable	Plot No B 78 Nirma Canal Road Shiv Indus Infrastructure Park Vadodara Gujarat India 391770	Not Applicable	2000000.00	DOUBTFUL	11-10-2019	Shop No.9, at Ananya Avenue, Near Moti Nagar, Harni- Warasiya Ring Road, R S No.243,242/2,366/1, T P Scheme no. 05, Moje Savad Village, Vadodara.	Mr. Suraj Prakash R Ohri
2429	GANDHINAGAR	Baroda	Alkapuri	Gujarat	Sanjivani Organics Prop S	Not Applicable	Survey No 24 Vill Kodarvaya Tal Waghodia Vadodara Gujarat India 391760	Not Applicable	2337780.00	DOUBTFUL	30-04-2016	Flat No. E-40 Ground F Floor, Type-E, Balaji Nagar Flat, Near Vaikunth Flats, Behind Samta, Vadodara & Survey No. 24, Near Old Kodarvaya Bridge, Rasulabad, Vadodara	Sanjiv Dhreshkumar Acharya
2430	GANDHINAGAR	Baroda	Alkapuri	Gujarat	Shanabhai Somabhai Rajput	Not Applicable	529, Anandnagar Near Watertank Road***** Karelibaug Vadodara Gujarat,Karelibaug***** Baroda Gujarat	Not Applicable	841718.75	DOUBTFUL	29-01-2020	529, Anandnagar Near Watertank Road***** Karelibaug Vadodara Gujarat,Karelibaug***** Baroda Gujarat	Shanabhai Somabhai Rajput
2431	GANDHINAGAR	Baroda	Alkapuri	Gujarat	Shanabhai Somabhai Rajput	Not Applicable	529, Anandnagar Near Watertank Road***** Karelibaug Vadodara Gujarat,Karelibaug***** Baroda Gujarat	Not Applicable	895617.00	DOUBTFUL	29-01-2020	529, Anandnagar Near Watertank Road***** Karelibaug Vadodara Gujarat,Karelibaug***** Baroda Gujarat	Shanabhai Somabhai Rajput
2432	GANDHINAGAR	Baroda	Alkapuri	Gujarat	Shiv Electronics Propjign	Not Applicable	Gf 19 Pratibha Complex Arunachal Road Subhanpura Vadodara Gujarat India 390020	Not Applicable	975421.30	Loss	30-09-2019	Gf 19 Pratibha Complex Arunachal Road Subhanpura Vadodara Gujarat India 390020	Jigeshbhai
2433	GANDHINAGAR	Baroda	Ankaleshwar - I	Gujarat	Adarsh Paints	Not Applicable	Prop Anita A Dube Amooni Cplx Coophou Soc Ltd Plot No 1401 A 11 Room No 301 1 2Nd Flr Gidc Ankleshwar Gujarat	Not Applicable	1999623.00	Loss	29-03-2019	Flat No. 301,301/A, Plot No. 1401/A/11, RS No. 402, Mooni Complex, Piraman Village, Near Little Hut Chokdi, Ankleshwar (Area-645.84 sq ft)	Anita Ashokbhai Dubey
2434	GANDHINAGAR	Baroda	Ankaleshwar - I	Gujarat	Axon Non Woven	Not Applicable	Plot No H 4240 Near Vision School Phase 4 Gidc Ankleshwar Distt Bharuch Ankleshwar Gujarat India 393001	Not Applicable	11611083.11	DOUBTFUL	31-03-2021	Plot No.12, Mangalam Co-op Hsg. Soc., Moje Andada, Ta- Ankleshwar, Dist. Bharuch.	Sanjay C Patel
2435	GANDHINAGAR	Baroda	Ankaleshwar - I	Gujarat	Bhaniram Hajarilal Bharga	Not Applicable	Flat No. 103, Haridarshan Apartment,***** Parsottamnagar Housing Society, Ved Road, Su, Surat Gujarat	Not Applicable	674096.69	DOUBTFUL	29-01-2020	Divine Residency, Near Divine Internation School, Bharuch	Bhaniram Hajarilal Bharga
2436	GANDHINAGAR	Baroda	Ankaleshwar - I	Gujarat	Chandramowlee Ramkishansi	Not Applicable	316, Navi Vasahat, Pandvai Sugar Colony,***** Near Pandukeshwar Vidhyamnadi, Pandvai, Han, Surat Gujarat	Not Applicable	623902.95	DOUBTFUL	01-05-2022	Divine Residency, Near Divine Internation School, Bharuch	Chandramowlee Ramkishansi
2437	GANDHINAGAR	Baroda	Ankaleshwar - I	Gujarat	Chunmunsingh Maurya	Not Applicable	5 Shantnu Royat Park Nr Siromani Bunglows Hansot Road Ankleshwar Gujarat	Not Applicable	1533608.00	DOUBTFUL	19-12-2019	Divine Residency, Near Divine Internation School, Bharuch	Chunmunsingh Maurya
2438	GANDHINAGAR	Baroda	Ankaleshwar - I	Gujarat	Dinesh Prabhakar Marade	Not Applicable	15-F, Ambika Nagar, Nr Narsinh Mandir,***** Lambe Hanuman Road, Surat- 395004,Surat***** Surat Gujarat	Not Applicable	663619.46	DOUBTFUL	28-09-2022	Divine Residency, Near Divine Internation School, Bharuch	Dinesh Prabhakar Marade
2439	GANDHINAGAR	Baroda	Ankaleshwar - I	Gujarat	Dipak Farshubhai Valand	Not Applicable	1571 Gujarat Housing Board Chhaprabhatha Surat Surat Gujarat	Not Applicable	765024.54	DOUBTFUL	29-07-2022	Divine Residency, Near Divine Internation School, Bharuch	Dipak Farshubhai Valand
2440	GANDHINAGAR	Baroda	Ankaleshwar - I	Gujarat	Dube Chandrakant Laxminar	Not Applicable	S/O Laxmi Narayan Hno.19/A Gadkhol Patiya,Bhavgati Nagar Ankleshwar Gujarat India 393001	Not Applicable	472498.69	SUB-STANDARD	29-05-2023	Plot no. 17 paiki in survey no. 216 paiki, Satya Sanatan, Shiv Shakti Society, Near Maruti Society, Opp - Ladha Naran Samaja Wadi Dhank ni Gari Road, Upleta, Dist - Rakjot, 360490 within the registration sub-district Upleta and District Rakjot.	Jayantilal Pithabhai Makwana
2441	GANDHINAGAR	Baroda	Ankaleshwar - I	Gujarat	Ganesh Anant Korpe	Not Applicable	256, Gate No. 6, Vinayak Nagar,***** Housing Road, Near Petrol Pump,Udhana***** Surat Gujarat	Not Applicable	674301.15	DOUBTFUL	28-02-2022	RS No. 735/1, Khata No. 1117, Block No.751, Plot No. 155,“DIVINE RESIDENCY” Nr Divine Child International School, on Utiyadara Road, Village, Hathuran, Ta. Mangrol, Dist. Surat (Area 480 sq ft)	Ganesh Anant Korpe
2442	GANDHINAGAR	Baroda	Ankaleshwar - I	Gujarat	Gopal Rameshbhai Khatra	Not Applicable	Plot No1561St Flr Room No1 Bhagunagar Co Op Hsg So Ltd Near Matawadi Police Chowki Karanj Surat Gujarat	Not Applicable	661775.00	DOUBTFUL	29-01-2019	Divine Residency, Near Divine Internation School, Bharuch	Gopal Rameshbhai Khatra



Display of information - Secured assets possessed under the SARFAESI Act, 2002													
Sl no	ZO	RO	BRANCH	STATE	BORROWER NAME	GUARANTOR NAME (WHEREVER APPLICABLE)	REGISTERED ADDRESS OF THE BORROWER	REGISTERED ADDRESS OF THE GUARANTOR(Wherever applicable)	Outstanding Amount ( In Rs)	Asset Classification	Date of Asset Classification	Details of security possessed	Name of the Title Holder of the security possessed
2443	GANDHINAGAR	Baroda	Ankaleshwar - I	Gujarat	Gopalbhai Homajibhai Rava	Not Applicable	Plot No. 706, 3-213, Ramdev Nagar,***** Baliyadev Mandir, Laskana, Kamrej, Surat-3941 Surat Gujarat	Not Applicable	677033.32	DOUBTFUL	30-03-2020	Plot No.159, Divine Residency, Near Divine Child International School, Village- Hathuran, Ta- Mangrol, Dist. Surat.	Gopalbhai Homjibhai Raval
2444	GANDHINAGAR	Baroda		Gujarat	Hemantbhai Arvindbhai Par	Not Applicable	B-5, Bhagvati Nagar***** Nr. Welcome Nagar,Nr. Gadkhol Road***** Ankleshwar Gujarat	Not Applicable	607854.00	DOUBTFUL	29-01-2021	Divine Residency, Near Divine Internation School, Bharuch	Hemantbhai Arvindbhai Par
2445	GANDHINAGAR	Baroda	Ankaleshwar - I	Gujarat	Jha Dhruv Kumar Dinesh	Not Applicable	A-3 Pushpawatika Gadkhol Ankleshwar Gujarat	Not Applicable	1258551.00	Loss	06-08-2023	Residential Flat-T-1 Building B-1 Jaldhara Coop Housing Society, Plot No 1201, RS No 222 Paikee ( ADM SUPER BUILTUP 131 SQ MTR) Jaldhara Chokdi, GIDC, Ankleshwar	Jha Dhruv
2446	GANDHINAGAR	Baroda	Ankaleshwar - I	Gujarat	Kanchanben Devchandbhai V	Not Applicable	Plot No. 127, Chhitu Nagar Society***** Puna Bombay Market Road, ,Punagam***** Surat Gujarat	Not Applicable	669198.31	DOUBTFUL	28-02-2022	Plot No.4, Vrundavan Residency, Near Divine Residency, Utiyadara Road, Village- Utiyadara, Ta- Ankleshwar, Dist. Bharuch.	Kanchanben Devchandbhai Vaghani
2447	GANDHINAGAR	Baroda		Gujarat	Kishnabhai Janardhan Kumb	Not Applicable	House No. 210, Sardar Patel Society, ***** Near Swami Narayan Temple, Dabholi,,Ved Road* Surat Gujarat	Not Applicable	673783.37	DOUBTFUL	30-03-2020	Plot No 108, Divine Residency,Near Divine Child International School, On Utiyadra Road,Village Hathuram,Tal-Mangrol Dist-Surat	Kishanbhai Janardhanbhai Kumbhare
2448	GANDHINAGAR	Baroda	Ankaleshwar - I	Gujarat	Krishna Maurya	Not Applicable	5 Shantnu Royal Park Nr Siromani Bunglows Hansot Road Ankleshwar Gujarat	Not Applicable	1682945.33	DOUBTFUL	18-02-2018	Divine Residency, Near Divine Internation School, Bharuch	Krishna Maurya
2449	GANDHINAGAR	Baroda	Ankaleshwar - I	Gujarat	Manish Arunbhai Ganesh	Not Applicable	Plot No. 131, Gr.Flr., Akhandanand Soc.,***** B/S, Yogi Nagar Soc., Dabholi Road, ,Dabholi* Surat Gujarat	Not Applicable	622065.00	DOUBTFUL	28-09-2019	Divine Residency, Near Divine Internation School, Bharuch	Manish Arunbhai Ganesh
2450	GANDHINAGAR	Baroda		Gujarat	Mohanbhai Tolabhai Chouha	Not Applicable	B-242, Shreeji Row House, Vav, Kamrej, S***** Kamrej Road Surat.,Surat***** Surat Gujarat	Not Applicable	719203.27	DOUBTFUL	29-01-2019	Divine Residency, Near Divine Internation School, Bharuch	Mohanbhai Tolabhai Chouha
2451	GANDHINAGAR	Baroda	Ankaleshwar - I	Gujarat	More Ratnaben Amrutbhai	Not Applicable	#2 Manglam Society Bhadkodra Gam Road Opp.Manglam Residency Near Patel Park Ankleshwar Gujarat	Not Applicable	431695.50	DOUBTFUL	22-06-2018	Divine Residency, Near Divine Internation School, Bharuch	More Ratnaben Amrutbhai
2452	GANDHINAGAR	Baroda		Gujarat	Nagendra Yadav	Not Applicable	C/O Patel Dayabhai Haribhai Hno 66 Rajipla Road Gadkhol Vill Sadbhav Nagar Ankleshwar Gujarat	Not Applicable	1116817.00	Loss	26-03-2020	Divine Residency, Near Divine Internation School, Bharuch	Nagendra Yadav
2453	GANDHINAGAR	Baroda	Ankaleshwar - I	Gujarat	Neeraj Dhunmun	Not Applicable	Hno 8 Suryadeep Society Near Shyamvilla Kapodara Patia Ankleshwar Gujarat	Not Applicable	1543254.69	Loss	26-07-2021	Divine Residency, Near Divine Internation School, Bharuch	Neeraj Dhunmun
2454	GANDHINAGAR	Baroda	Ankaleshwar - I	Gujarat	Pankajbhai Dhansukhlal Mi	Not Applicable	House No 30, Gopal Park Society, Nr . Jalaram Mandir, Palanpur Jakat Naka, Surat, Surat Gujarat	Not Applicable	798633.00	DOUBTFUL	01-09-2019	Block No. 24, Plot No. 28,Vrundawan Residency,Near Divine Residency,Village Utiyadra Tal Ankleshwar Dist Bharuch	Pankajbhai Dhansukhlal Mistry
2455	GANDHINAGAR	Baroda		Gujarat	Piyushbhai Zaverbhai Vadd	Not Applicable	Plot No. 122, 1St Flr., Chhitunagar Society** Nr. Shiv Darshan Appt., Puna Bombay Market Ro Surat Gujarat	Not Applicable	609793.28	DOUBTFUL	28-09-2021	Plot No. 183. Divine Residency, Behind Someshwar Park Society, Utiyadara Road, Kosamba, Dist. Surat.	Piyushbhai Zaverbhai Vaddoriya
2456	GANDHINAGAR	Baroda	Ankaleshwar - I	Gujarat	Prajapati Avinashkumar	Not Applicable	167 Sai Darshan Society Nr Rani Park Dindoli Surat Gujarat	Not Applicable	1071036.60	DOUBTFUL	19-09-2017	Divine Residency, Near Divine Internation School, Bharuch	Prajapati Avinashkumar
2457	GANDHINAGAR	Baroda	Ankaleshwar - I	Gujarat	Pravinbhai Mangalbhai Khe	Not Applicable	2267 School Faliyu Near Sarkari School Laskana Kamrej Surat 395008 Surat Surat Gujarat	Not Applicable	675897.93	DOUBTFUL	30-03-2020	Plot No.157, Divine Residency, Near Divine Child International School, Village- Hathuran, Ta- Mangrol, Dist. Surat.	Pravinbhai Mangalbhai Kerala
2458	GANDHINAGAR	Baroda		Gujarat	Rajuben Kailashbhai Surav	Not Applicable	Plot No. 325, Ram Darshan Society***** Nr. Khodiyar Nagar,Kosad***** Surat Gujarat	Not Applicable	696725.81	DOUBTFUL	29-07-2022	RS No. 735/1, Khata No. 1117, Block No.751, Plot No. 149,"DIVINE RESIDENCY" Nr Divine Child International School, on Utiyadara Road, Village, Hathuran, Ta. Mangrol, Dist. Surat (Area 480.11 sq ft)	Rajuben Kailashbhai Suravant

Display of information - Secured assets possessed under the SARFAESI Act, 2002													
Sl no	ZO	RO	BRANCH	STATE	BORROWER NAME	GUARANTOR NAME (WHEREVER APPLICABLE)	REGISTERED ADDRESS OF THE BORROWER	REGISTERED ADDRESS OF THE GUARANTOR(Wherever applicable)	Outstanding Amount ( In Rs)	Asset Classification	Date of Asset Classification	Details of security possessed	Name of the Title Holder of the security possessed
2459	GANDHINAGAR	Baroda	Ankaleshwar - I	Gujarat	Ramashankar Rangbahadur D	Not Applicable	Plot No.73 & 74, Ambica Residency Nr Cng Pump Nr Rajpipla Chowkdi Ankleshwar Bharuch Gujarat	Not Applicable	987157.00	DOUBTFUL	07-07-2018	Divine Residency, Near Divine Internation School, Bharuch	Ramashankar Rangbahadur D
2460	GANDHINAGAR	Baroda	Ankaleshwar - I	Gujarat	Ritaben Natavarbhai Praja	Not Applicable	2/82, Chola Faliyu***** Runad, Jambusar, Dist- Bharuch***** Bharuch Gujarat	Not Applicable	777328.48	DOUBTFUL	29-05-2022	R.S. Block No. 24 Plot No. 4 Vrundawan Residency Near Divine Residency On Utiyadra Road Utiyadra	Ritaben Natvarbhai Prapapati
2461	GANDHINAGAR	Baroda	Ankaleshwar - I	Gujarat	Sanjaybhai Ramlal Khandar	Not Applicable	7/17/62,Hodi Bunglow School .,Chonawada Street,Bh Hodi Banglow Surat Gujarat	Not Applicable	609385.00	DOUBTFUL	29-11-2022	R.S. No. 736 Khata No 1116 Block No. 744, Plot No 214 Divine Residency Near Divine Child International School On Utiyadra Road,Village Hathuran Tal. Mangrol District Surat	Sanjaybhai Ramlal Khandarey
2462	GANDHINAGAR	Baroda	Ankaleshwar - I	Gujarat	Savaliya Pravinbhai Valji	Not Applicable	67 Balkrushna Soc At-Puna T-Choryasi Surat Gujarat	Not Applicable	568568.07	DOUBTFUL	22-03-2018	Divine Residency, Near Divine Internation School, Bharuch	Savaliya Pravinbhai Valji
2463	GANDHINAGAR	Baroda	Ankaleshwar - I	Gujarat	Savjibhai Gobarbhai Vaghe	Not Applicable	Plot No.28, Ramdevnagar,***** Near Baliyadev Mandir, Laskana, Surat-395008, Surat Gujarat	Not Applicable	696783.67	DOUBTFUL	28-09-2019	Divine Residency, Near Divine Internation School, Bharuch	Savjibhai Gobarbhai Vaghe
2464	GANDHINAGAR	Baroda	Ankaleshwar - I	Gujarat	Shree Ashapura Chemicals	Not Applicable	Plot No 2919 3Rd Phase Gidc Panoli Plot No 2919 3Rd Phase Gidc Panoli Ankleshwar Gujarat India 394116	Not Applicable	682108.43	DOUBTFUL	30-04-2021	Divine Residency, Near Divine Internation School, Bharuch	Shree Ashapura Chemicals
2465	GANDHINAGAR	Baroda	Ankaleshwar - I	Gujarat	Shree Sai Enterprises	Not Applicable	Prop Dhruvkumar Dinesh A 3 Pushpavatika Society Behind Ongc Colony Ankleshwar Gujarat	Not Applicable	1548330.17	Loss	06-08-2023	All that part of residential land and building consisting of plot no. A/3 Pushpvatika Society, Village: Gadkhoh, Ankleshwar and Dist: Bharuch, Gujarat- 393010	Jha Dhruv
2466	GANDHINAGAR	Baroda	Ankaleshwar - I	Gujarat	Sonu Sureshbhai Bhargav	Not Applicable	Flat 102 Brahmani Residency Ved Road Kuberpark Society Surat Gujarat	Not Applicable	682802.21	DOUBTFUL	28-02-2021	Divine Residency, Near Divine Internation School, Bharuch	Sonu Sureshbhai Bhargav
2467	GANDHINAGAR	Baroda	Ankaleshwar - I	Gujarat	Surendra Shridwarikbhai T	Not Applicable	A/24, B.N 195, E W S Aavasa, Near***** Ganeshpura Police Station Kosad, Amroli, Sura Surat Gujarat	Not Applicable	676646.00	DOUBTFUL	01-05-2018	R.S./Block No 24, Plot No. 3 Vrundawan Residency Near Divine Residency,Utiyadra Road,Village Utiyadra Tal Ankaleshwar Dist- Bhaurch- 394125 (Area-480 Sq Ft)	Surendra Shridwarika Thakur
2468	GANDHINAGAR	Baroda	Ankaleshwar - I	Gujarat	Thakur Amit Kumar	Not Applicable	135 Manisha Society Kosad Surat Surat Gujarat	Not Applicable	1038437.73	DOUBTFUL	29-05-2022	Divine Residency, Near Divine Internation School, Bharuch	Thakur Amit Kumar
2469	GANDHINAGAR	Baroda	Ankaleshwar - I	Gujarat	Vinubhai Manibhai Patel	Not Applicable	81 Akshar Park Chhaprabhatha Road Amroli Surat Gujarat	Not Applicable	1136746.00	DOUBTFUL	01-01-2022	Divine Residency, Near Divine Internation School, Bharuch	Vinubhai Manibhai Patel
2470	GANDHINAGAR	Baroda	Ankaleshwar - II	Gujarat	Jiya Network	Not Applicable	1 12 Patel Faliyu Naugama Taluka Mangrol Surat Gujarat India 394405	Not Applicable	1592265.30	DOUBTFUL	17-09-2019	Gram Panchayat Milkat No. 19, Patel Faliyu, Near Primary School,Moje- Naugama Tal-Mangrol Dist-Surat PIN 394110 (Area-1799.93 Sq Ft)	Bhavnaben Nareshbhai Patel
2471	GANDHINAGAR	Baroda	Ankaleshwar - II	Gujarat	Mahadev Eagle Centering A	Not Applicable	0 00,Girmar Society Bharuch Gujarat India 393001	Not Applicable	546904.09	DOUBTFUL	01-01-2021	Shop No. 5/B, Panchayat No. 5192, Girmar Society, Gadkhoh Tal Ankleshwar Bharuch	Montu Changor Chaughan
2472	GANDHINAGAR	Baroda	Ankaleshwar - II	Gujarat	Pandey Nituben Ajaybhai	Not Applicable	C 306 Shiv Residency Nr Ragini Cinema Bhadkodara Narmada Gujarat	Not Applicable	688684.00	DOUBTFUL	27-08-2018	Flat No C-306, 3rd Floor in building Building-C ,Near Ragini Cinema & Shiv Temple,Off. Valia Road,Moje-Bhadkodra Tal-Ankaleshwar Dist-Bharuch- 392155 (Area-430.40 Sq Ft)	Pandey Nituben Ajaybhai
2473	GANDHINAGAR	Baroda	Atladra Sunpharma	Gujarat	Bhimnath Snacks Prop Mrun	Not Applicable	144 Sayajipura Market Ajwa Chokdi Vadodara Vadodara Gujarat India 390019	Not Applicable	500000.90	DOUBTFUL	30-06-2019	All That Constructed on Plot No. 177, Admsrng 2016 Sq. Ft., Along With 50 Year Old Construction Admsrng 506 Sq. Ft. Located in Vad Valu, Village Gosindra, Sub District and District Vadodara, Gujarat (as Per Sale Deed No. 1843 Dated 11-08-2016).	Mrunaliben Sanjaybhai Shah
2474	GANDHINAGAR	Baroda	Atladra Sunpharma	Gujarat	Dinbandu Bhalchandra Pana	Not Applicable	101 R K Flat Nr Jalaram Mandir Vadodara Gujarat	Not Applicable	1626977.02	DOUBTFUL	21-04-2021	Flat No.101, First Floor, R K Flats, admeasuring 500 sq ft along with 145.83 sq ft undivided share of land bearing R S No.595, F P No.197 paiki, T P Scheme No.19, Narmada Nagar-2, Manjalpur, Vadodara.	Dinbandhu Bhalchandra Panat
2475	GANDHINAGAR	Baroda	Atladra Sunpharma	Gujarat	Maheshkumar Maganalal Vasa	Not Applicable	B 32 Avanti Park Society Nr Bhathuji Nagar Vadodara Gujarat	Not Applicable	734980.00	DOUBTFUL	25-09-2019	B-32 Avantika Park Society, HWP Road, Danteswar, Vadodara, Gujarat-390004	Mr. Maheshbhai Magantal Vasava
2476	GANDHINAGAR	Baroda	Bharuch - I	Gujarat	Ajaybhai Babu Chauhan	Not Applicable	3 First Floor Garasiya Society Laskana Kamrej Surat Surat Gujarat	Not Applicable	1028172.28	DOUBTFUL	28-09-2019	Divine Residency, Near Divine Internation School, Bharuch	Ajaybhai Babu Chauhan
2477	GANDHINAGAR	Baroda	Bharuch - I	Gujarat	Akash Sudhakarbhai Vaghma	Not Applicable	130 Trilok Society Ved Road Dabholi Char Rasta Surat Gujarat	Not Applicable	742854.74	SUB-STANDARD	01-05-2023	All the piece and parcel of property situated at District Surat, Sub District Mangrol Moje village Hathuran R S No 735/1 NA Land Divine Residency Plot No 59 admeasuring 44.62 Sq Meter varade land 14.72 Sq. Meter.	Akash Sudhakar Waghmare & Lalitaben Joshi

Display of information - Secured assets possessed under the SARFAESI Act, 2002													
Sl no	ZO	RO	BRANCH	STATE	BORROWER NAME	GUARANTOR NAME (WHEREVER APPLICABLE)	REGISTERED ADDRESS OF THE BORROWER	REGISTERED ADDRESS OF THE GUARANTOR(Wherever applicable)	Outstanding Amount ( In Rs)	Asset Classification	Date of Asset Classification	Details of security possessed	Name of the Title Holder of the security possessed
2478	GANDHINAGAR	Baroda	Bharuch - I	Gujarat	Anil Yashwant Mali	Not Applicable	House No 209, R.D.Complex,***** Nr. Deepak Corporation, Dindoli, Navagam, Sur Surat Gujarat	Not Applicable	780483.80	DOUBTFUL	29-11-2022	Plot No 209 Divine Residency Near Divine Child International School & Pearl City Off Hathuran Kosamba Road Hathuran Ta, . Mangrol Dist Surat	Anil Yashwant Mali
2479	GANDHINAGAR	Baroda		Gujarat	Bandiram Matadeen	Not Applicable	Plot No15 16 Bhakti Residency Dindoli Kapodara Road Suart Surat Gujarat	Not Applicable	614912.00	DOUBTFUL	29-08-2019	Plot No.159,Divine Residency, Near Divine Child International School, On Utiyadra Road,Village Hathuram,Tal-Mangrol Dist-Surat	Bandiram Matadeen
2480	GANDHINAGAR	Baroda	Bharuch - I	Gujarat	Bhanuben Himmatbhai Gadhi	Not Applicable	B 98 Swarg Residency Bh Sardar Park Panso Quarter Road Gidc Ankleshwar Bharuch Gujarat	Not Applicable	788189.13	DOUBTFUL	29-09-2019	Divine Residency, Near Divine Internation School, Bharuch	Bhanuben Himmatbhai Gadhi
2481	GANDHINAGAR	Baroda		Gujarat	Bhavin Mukeshbhai Parmar	Not Applicable	43, Tapi Nagar 2 At Utran Dist Surat,***** Surat Gujarat	Not Applicable	738487.00	DOUBTFUL	29-12-2020	Plot No.43,Divine Residency, Near Divine Child International School, On Utiyadra Road,Village Hathuram,Tal-Mangrol Dist-Surat	Bhavin Mukeshbhai Parmar
2482	GANDHINAGAR	Baroda	Bharuch - I	Gujarat	Bhavnaben Sureshbhai Kama	Not Applicable	397 Reliance Nagar Gujarat Housing Boa Gujarat Housing Board Amroli Surat Surat Gujarat	Not Applicable	825974.18	DOUBTFUL	29-05-2022	Plot N. 38 Divine Villa Near Divine Child International School & Pearl City Off. Hathuran Kosamba Road Hathuran Ta Mangrol Dist Surat	Bhavnaben Sureshbhai Kamariya
2483	GANDHINAGAR	Baroda		Gujarat	Bulaki Roshan Rana	Not Applicable	Hn 6 1St Floor Gitanagar***** Amroli Surat 395003,***** Surat Gujarat	Not Applicable	813774.83	DOUBTFUL	29-11-2019	Plot No. 250, Divine Residency, Near Divine Child International School & Pearl City, Off. Hathuran-Kosamba Road, Moje- Hathuran, Taluka-Mangrol, Dist- Surat (Area-480.00 Sq Ft)	Bulaki Roshan Rana
2484	GANDHINAGAR	Baroda	Bharuch - I	Gujarat	Chintan Amrutbhai Patel	Not Applicable	29 Jalaram Society Near Jasmik Party***** Plot Amroli Chorasl Surat,***** Bharuch Gujarat	Not Applicable	897781.48	DOUBTFUL	29-08-2022	Plot No. 96, Divine Residency, Near Divine Child International School & Pearl City, Off Hathuran Kosamba Road Moje Hathuran Tal Mangrol Dist Surat	Chintan Amrutbhai Patel
2485	GANDHINAGAR	Baroda		Gujarat	Darshnaben Vijaykumar Mai	Not Applicable	House No.2243, Kailash Appartment, Kothigam, Kosamba Ta Mangrol Surat Gujarat	Not Applicable	745387.00	DOUBTFUL	28-02-2021	Plot No. 10, Divine Villa, Near Divine Child International School & Pearl City, Off. Hathuran-Kosamba Road, Moje- Hathuran, Taluka-Mangrol, Dist-Surat 394120 (Area-480.00 Sq Ft)	Darshnaben Vijaykumar Mai
2486	GANDHINAGAR	Baroda	Bharuch - I	Gujarat	Devduttbhai S Parmar	Not Applicable	1065 Narayan Avenue,Near Narayan Vidhyavihar School, Bholav Bharuch Gujarat	Not Applicable	688431.95	Loss	26-07-2021	Narayan Avenue, Near Narayan Vidhyavihar School, Bholav, Bharuch 392001	Somabhai Parmar & Devdutt Parmar
2487	GANDHINAGAR	Baroda		Gujarat	Dilavar Adambhai Patel	Not Applicable	B-108 Bilal Park Opp Rehmat Nagar Bharuch Gujarat	Not Applicable	3549193.86	Loss	29-09-2019	Residential land and building at Plot no. B-108 paiki east side, RS No. 47/Paikee TP Scheme No. 3, FP No. 51 , Bilal Park, Moje Vejalpur, Ta & Dist Bharuch-392012.	Dilavar Adambhai Patel
2488	GANDHINAGAR	Baroda	Bharuch - I	Gujarat	Dinesh Sureshbhai Ghantiw	Not Applicable	B-186 Ranchhodji Park Katargam***** Katargam Surat, Gujarat,***** Surat Gujarat	Not Applicable	813055.89	DOUBTFUL	29-08-2019	Plot No.164,Divine Residency, Near Divine Child International School, On Utiyadra Road,Village Hathuram,Tal-Mangrol Dist-Surat	Dineshbhai Sureshbhai Ghantiwala
2489	GANDHINAGAR	Baroda		Gujarat	Dipakkumar Rameshbhai Bog	Not Applicable	Plot No.34/35, Flat No. 401, Surya Lok H***** Magan Nagar- 2, Nr. Dhanmora Complex, Katargam Surat Gujarat	Not Applicable	713165.08	DOUBTFUL	29-07-2022	Plot No. 41, Divine Residency, Near Divine Child International School & Pearl City, Off Hathuran Kosamba Road Moje Hathuran Tal Mangrol Dist Surat	Dipakkumar Rameshbhai Bhogre
2490	GANDHINAGAR	Baroda	Bharuch - I	Gujarat	Gemalsinh Jibava Raj	Not Applicable	Property No 165 Paiki Plot No 93 Gamtal Land Construction, Nandelav Bharuch Gujarat	Not Applicable	710884.67	SUB-STANDARD	29-08-2023	PROPERTY NO 165 PAIKI PLOT NO 93 GAMTAL LAND CONSTRUCTION, NANDELAV BHARUCH GUJARAT	Gemal Singh Jibava Raj
2491	GANDHINAGAR	Baroda		Gujarat	Goutam Popatbhai Gajera	Not Applicable	Survey No 761 Plot Number 125 Flat No A302 3Rd Floor Umiya Complex Varacha Surat Gujarat	Not Applicable	775138.65	DOUBTFUL	29-08-2019	Plot No.270,Divine Residency, Near Divine Child International School, On Utiyadra Road,Village Hathuram,Tal-Mangrol Dist-Surat	Goutam Popatbhai Gajera
2492	GANDHINAGAR	Baroda	Bharuch - I	Gujarat	Harishbhai Ramjibhai Galc	Not Applicable	22 Udyognagar Society Behind Marathi School Katargam Road Surat Udyognagar Societ Surat Gujarat	Not Applicable	676680.40	DOUBTFUL	29-12-2020	Divine Residency, Near Divine Internation School, Bharuch	Harishbhai Ramjibhai Galc
2493	GANDHINAGAR	Baroda		Gujarat	Harshadkumar Govindbhai M	Not Applicable	At And Post Tarsadi Kosamba***** Dadri Faltia Tal Mangrol,***** Surat Gujarat	Not Applicable	873487.35	DOUBTFUL	30-04-2020	Plot No.33,Divine Residency, Near Divine Child International School, On Utiyadra Road,Village Hathuram,Tal-Mangrol Dist-Surat	Harshadbhai Govindbhai Makwana

Display of information - Secured assets possessed under the SARFAESI Act, 2002													
SI no	ZO	RO	BRANCH	STATE	BORROWER NAME	GUARANTOR NAME (WHEREVER APPLICABLE)	REGISTERED ADDRESS OF THE BORROWER	REGISTERED ADDRESS OF THE GUARANTOR(Wherever applicable)	Outstanding Amount ( In Rs)	Asset Classification	Date of Asset Classification	Details of security possessed	Name of the Title Holder of the security possessed
2494	GANDHINAGAR	Baroda	Bharuch - I	Gujarat	Imamul Idadut Mondal	Not Applicable	Sindhiwal Tekra Dungari Road Sindhiwal Tekra Dungari Road Bharuch Bharuch Gujarat	Not Applicable	1877192.79	DOUBTFUL	29-11-2018	Plot No.40, Fatema Park, Near Manubar Chawkdī & VCT Girls School,Manubar Road, Moje Dahegam Ta & Dist. Bharuch 392012(Area-878.88 Sq Ft)	Nashim Imamul Mandal
2495	GANDHINAGAR	Baroda		Gujarat	Iqbal Ismail Ghanchi	Not Applicable	House No B/2, Muskan Bungalows Rahadpore Bharuch Gujarat	Not Applicable	967049.87	Loss	03-03-2020	Plot No. B-02, Muskan Park,Chavaj Road, Rahadpor Ta & Dist- Bhaurch 392012	Iqbal Ismail Ghanchi
2496	GANDHINAGAR	Baroda	Bharuch - I	Gujarat	Jitendrabhai Rameshbhai R	Not Applicable	Flat No.126, Smc Quarter Behind Sunlight Apartment Near Bsnl Surat Surat Gujarat	Not Applicable	802292.50	DOUBTFUL	29-07-2022	Plot No. 176, Divine Residency, Near Divine Child International School & Pearl City, Off Hathuran Kosamba Road Moje Hathuran Tal Mangrol Dist Surat	Jitendrabhai Rameshbhai Roza
2497	GANDHINAGAR	Baroda		Gujarat	Kamuben Atubhai Makvana	Not Applicable	House No. - 2267, School Faliyu,***** Laskana, Kamrej Road Surat - 394180,Surat*** Surat Gujarat	Not Applicable	781015.13	DOUBTFUL	28-02-2022	Divine Residency, Near Divine Internation School, Bharuch	Kamuben Atubhai Makvana
2498	GANDHINAGAR	Baroda	Bharuch - I	Gujarat	Kazi Raziyanu Usmangani	Not Applicable	W/O Usmangani 202 Mimroz Apartment Kumariya Dholav Pirkathi Road Bharuch Gujarat	Not Applicable	221153.00	SUB-STANDARD	28-09-2023	W/O USMANGANI 202 MIMROZ APPARTMENT KUMARIYA DHOLAV PIRKATHI ROAD BHARUCH GUJARAT	Kazi Rajiyabanu Umargani
2499	GANDHINAGAR	Baroda		Gujarat	Khilji Services	Not Applicable	C 89 Noorani Society Nr Santoshi Vasahat Mohammedpura Bharuch Gujarat	Not Applicable	1055186.22	Loss	29-12-2018	Plot No. C-89 Survey No. 11/1 , Paiki Nurani Co Operative Housing Society Moje Vejalpur Taluka & Dist Bharuch 392001	Khilji Kulsum Gulam
2500	GANDHINAGAR	Baroda	Bharuch - I	Gujarat	Kiransinh Bharatsinh Parm	Not Applicable	House No.7/278, Mill Compound,***** Mill Compound, Lal Darwaja, Surat, ***** Surat Gujarat	Not Applicable	709650.00	DOUBTFUL	29-01-2020	Plot No.194,Divine Residency, Near Divine Child International School, On Utiyadra Road,Village Hathuram,Tal-Mangrol Dist-Surat	Kiransingh Bharatsingh Parmar
2501	GANDHINAGAR	Baroda		Gujarat	Kiritbhai Manharbhai Kaya	Not Applicable	22 66 1St Floor Ghb Khatodara Gujarat Housing Board Khatodara Surat Surat Gujarat	Not Applicable	727696.86	DOUBTFUL	29-12-2020	Divine Residency, Near Divine Internation School, Bharuch	Kiritbhai Manharbhai Kaya
2502	GANDHINAGAR	Baroda	Bharuch - I	Gujarat	Kishankumar Bharatbhai Ch	Not Applicable	Flat No C-310, Prabhunagar Soc,***** Nr. Vijay Nagar, Katargam Road, Surat- 395004, Surat Gujarat	Not Applicable	739412.55	DOUBTFUL	28-09-2019	Plot No.238,Divine Residency, Near Divine Child International School, On Utiyadra Road,Village Hathuram,Tal-Mangrol Dist-Surat	Kishankumar Bharatbhai Chhaya
2503	GANDHINAGAR	Baroda		Gujarat	Ladulal Sohanlal Nai	Not Applicable	Diamond Plaza, At:Kosamba***** Diamond Plaza, Ta:Mangrol Dist:Surat,***** Surat Gujarat	Not Applicable	816798.68	DOUBTFUL	29-10-2022	Plot No. 77, Divine Residency, Near Divine Child International School & Pearl City, Off Hathuran Kosamba Road Moje Hathuran Tal Mangrol Dist Surat	Ladulal Sohanlal Nai
2504	GANDHINAGAR	Baroda	Bharuch - I	Gujarat	Lalitaben Madhukar Chaudh	Not Applicable	106 Sai Baba Nagar Gujarat Housing Board Pandesara Surat Sai Baba Nagar Pandes Surat Gujarat	Not Applicable	833683.92	DOUBTFUL	29-01-2021	Plot No. 63, Divine Villa, Near Divine Child International School & Pearl City, Off. Hathuran-Kosamba Road, Moje- Hathuran, Taluka-Mangrol, Dist-Surat (Area-480.00 Sq Ft)	Lalitaben Madhukar Chaudh
2505	GANDHINAGAR	Baroda		Gujarat	Lalitaben Santoshbhai Jos	Not Applicable	House No 83 Triveni Society***** Surat....., **** ***** Surat Gujarat	Not Applicable	769588.69	DOUBTFUL	29-12-2020	Plot No.139,Divine Residency, Near Divine Child International School, On Utiyadra Road,Village Hathuram,Tal-Mangrol Dist-Surat	Lalitabhai Santoshbhai Joshi
2506	GANDHINAGAR	Baroda	Bharuch - I	Gujarat	Merubhai Govindbhai Vagha	Not Applicable	Pramukh Park Society Tarsadi Village Tarsadi Surat Surat Gujarat	Not Applicable	875548.52	DOUBTFUL	28-02-2021	Plot No. 120, Divine Residency, Near Divine Child International School & Pearl City, Off. Hathuran-Kosamba Road, Moje- Hathuran, Taluka-Mangrol, Dist-Surat (Area-480.00 Sq Ft)	Merubhai Govindbhai Vaghari
2507	GANDHINAGAR	Baroda		Gujarat	Mohanbhai Desabhai Sumara	Not Applicable	Dadri Faliyu Dadri Faliyu Tarsadi Kosamba Surat Mangrol..... Bharuch Gujarat	Not Applicable	813247.00	DOUBTFUL	29-12-2020	Plot No. 188, Divine Residency, Near Divine Child International School & Pearl City, Off. Hathuran-Kosamba Road, Moje- Hathuran, Taluka-Mangrol, Dist-Surat (Area-480.00 Sq Ft)	Mohanbhai Desabhai Sumara
2508	GANDHINAGAR	Baroda	Bharuch - I	Gujarat	Mukeshbhai Lilabhai Rabar	Not Applicable	Near Mahakali Mandir Kosamba Ta Mangrol Dist Surat Near Mahakali Mandir K Surat Gujarat	Not Applicable	1120539.00	DOUBTFUL	30-11-2020	Divine Residency, Near Divine Internation School, Bharuch	Mukeshbhai Lilabhai Rabar
2509	GANDHINAGAR	Baroda		Gujarat	Mukeshkumar Ramprasad Jat	Not Applicable	115 116 Bhagunagar No 2 Amroli Bhagunagar No 2 Amroli Surat Bhagunagar No Surat Gujarat	Not Applicable	830423.00	DOUBTFUL	30-11-2020	Plot No.7, Divine Residency, Near Divine Child International School, Village- Hathuran, Ta- Mangrol, Dist. Surat.(Area-480.11 Sq Ft)	Mukeshkumar Ramprasad Jatav

Display of information - Secured assets possessed under the SARFAESI Act, 2002													
Sl no	ZO	RO	BRANCH	STATE	BORROWER NAME	GUARANTOR NAME (WHEREVER APPLICABLE)	REGISTERED ADDRESS OF THE BORROWER	REGISTERED ADDRESS OF THE GUARANTOR(Wherever applicable)	Outstanding Amount ( In Rs)	Asset Classification	Date of Asset Classification	Details of security possessed	Name of the Title Holder of the security possessed
2510	GANDHINAGAR	Baroda	Bharuch - I	Gujarat	Nayanaben Jayantigiri Gon	Not Applicable	J 7 Parchure Sastri Nagar***** Opp Raghukul Market Umarwada Surat,***** Surat Gujarat	Not Applicable	830552.46	DOUBTFUL	30-03-2020	Plot No.32, Divine Residency, Near Divine Child International School, Village- Hathuran, Ta- Mangrol, Dist. Surat.(Area-480.11 Sq Ft)	Naynaben Jayantigiri Gosai
2511	GANDHINAGAR	Baroda		Gujarat	Nileshbhai Premjibhai Pra	Not Applicable	Vitthal Wadi Tarsadi Kosamba Surat 394120 Bharuch Gujarat	Not Applicable	1757496.00	DOUBTFUL	29-11-2019	Divine Residency, Near Divine Internation School, Bharuch	Nileshbhai Premjibhai Pra
2512	GANDHINAGAR	Baroda	Bharuch - I	Gujarat	Nileshbhai Ramayanbhai Th	Not Applicable	69, Gajjar Faliyu, Utran ..... Motta Varachha Road, Utran, Surat- 394105,,,,,S Surat Gujarat	Not Applicable	777322.88	DOUBTFUL	30-03-2020	Plot No.184,Divine Residency, Near Divine Child International School, On Utiyadra Road,Village Hathuram,Tal-Mangrol Dist-Surat	Nileshbhai Ramayanbhai Thakor
2513	GANDHINAGAR	Baroda		Gujarat	Pankajbhai Govindbhai Cha	Not Applicable	Omkar Corporation Survey No 468***** Pakki 3Rd Floor Plot No 126 Prabhunagar Katar Surat Gujarat	Not Applicable	758080.03	DOUBTFUL	28-09-2019	Divine Residency, Near Divine Internation School, Bharuch	Pankajbhai Govindbhai Cha
2514	GANDHINAGAR	Baroda	Bharuch - I	Gujarat	Parsottam Aljibhai Makwan	Not Applicable	141 Sahjanand Society Singanpur Road Surat Surat Gujarat	Not Applicable	1289452.26	DOUBTFUL	31-03-2021	Plot No. 165, Divine Residency, Near Divine Child International School & Pearl City, Off. Hathuran Kosamba Road, Moje-Hathuran Taluka-Mangrol District- Surat 394120 (Area-877.00 Sq Ft)	Parshottambhai Aljibhai Makwana
2515	GANDHINAGAR	Baroda		Gujarat	Patel Asifmohmed Abdulbha	Not Applicable	S/O: Patel Abdulbhai,126 B, Khadki Faliyu, Janghar Bharuch Bharuch Gujarat	Not Applicable	1518795.00	Loss	24-03-2021	Flat No.A-104,1st Floor in building-A, Mannat Apartment,Near Sherpura Filling Station, Dahej By Pass Road, Sherpura Ta & Dist Bharuch 392012	Patel Asifmohammed
2516	GANDHINAGAR	Baroda	Bharuch - I	Gujarat	Patel Pareshbhai Kikabhai	Not Applicable	141 Indira,Soc,Amroli Surat Gujarat	Not Applicable	560768.26	SUB-STANDARD	29-05-2023	All the piece and parcel of property situated at District Surat, Sub District Mangrol Moje village Hathuran R S No 735/1 NA Land Divine Residency Plot No 59 admeasuring 44.62 Sq Meter varade land 14.72 Sq. Meter.	Patel Pareshbhai Kikabhai
2517	GANDHINAGAR	Baroda		Gujarat	Pathan Iqbal Husen Samsu	Not Applicable	C 32 Noorani Society Bh Sub Jail Mohammadpura Bharuch Gujarat	Not Applicable	158434.89	Loss	29-06-2023	Plot No. C-32 Survey No. 11/1, Paiki Nurani Co Operative Housing Society Moje Vejalpur Taluka & Dist Bharuch 392001	Pathan Fairda Iqbal Husen
2518	GANDHINAGAR	Baroda	Bharuch - I	Gujarat	Prakashchandra Gotulal L	Not Applicable	Flat No.85, Bhagu Nagar 2, Ganeshpura, Nr. 99.Shopping Center, Amroli, Surat 394107, Surat Gujarat	Not Applicable	848603.25	DOUBTFUL	28-02-2022	Plot No. 9, Divine Residency, Near Divine Child International School & Pearl City, Off. Hathuran Kosamba Road, Moje-Hathuran Taluka-Mangrol District- Surat 394120 (Area-480.00 Sq Ft)	Prakashchandra Gotulal Laxkar
2519	GANDHINAGAR	Baroda		Gujarat	Pramodchandra Ramchandra	Not Applicable	61 Minanagar Ved Road Minanagar Ved Road Surat Ved Road Surat Surat Gujarat	Not Applicable	831660.00	DOUBTFUL	28-09-2019	Plot No.140, Divine Residency, Near Divine Child International School, Village- Hathuran, Ta- Mangrol, Dist. Surat.(Area-480.11 Sq Ft)	Pramodchandra Ramchandra Yadav
2520	GANDHINAGAR	Baroda	Bharuch - I	Gujarat	Pravinbhai Maljibhai Miya	Not Applicable	Flat No, B4-104, Gotalawadi Tenament,***** Opp. Smc Zone Office, Katargam , Surat - 395, Surat Gujarat	Not Applicable	630421.11	DOUBTFUL	30-04-2020	Plot No.179, Divine Residency, Near Divine Child International School, Village- Hathuran, Ta- Mangrol, Dist. Surat.(480.11 Sq Ft)	Pravinbhai Maljibhai Miyatra
2521	GANDHINAGAR	Baroda		Gujarat	Pravinbhai Mehurbhai Vano	Not Applicable	House No 2 Sai Darshan Soc Uangam Ankleshwer Bharuch Ankleshwar Gujarat	Not Applicable	747221.19	DOUBTFUL	28-09-2019	Plot No.54,Divine Residency, Near Divine Child International School, On Utiyadra Road,Village Hathuram,Tal-Mangrol Dist-Surat	Pravinbhai Mehrubhai Vanodiya
2522	GANDHINAGAR	Baroda	Bharuch - I	Gujarat	Rajput Kumkumben Rakeshsi	Not Applicable	2335 Suthiyapura, Dandiya Bazar Bharuch Bharuch Gujarat	Not Applicable	1690335.00	DOUBTFUL	24-05-2020	Divine Residency, Near Divine Internation School, Bharuch	Rajput Kumkumben Rakeshsi
2523	GANDHINAGAR	Baroda		Gujarat	Raju Kishan Kuhikar	Not Applicable	Bld No 2, Flat No 2 Tp/31***** Adajan Surat....., Surat Gujarat	Not Applicable	824199.67	DOUBTFUL	29-08-2019	Divine Residency, Near Divine Internation School, Bharuch	Raju Kishan Kuhikar
2524	GANDHINAGAR	Baroda	Bharuch - I	Gujarat	Rakeshkumar Shyamlal Bhar	Not Applicable	B/11, Parshvnath Society,***** Parshvnath Society, Palanpur Road, Surat,**** Surat Gujarat	Not Applicable	1114200.85	DOUBTFUL	29-08-2019	Plot No.88, Divine Residency, Near Divine Child International School, Village- Hathuran, Ta- Mangrol, Dist. Surat.(Area-480.11 Sq Ft)	Rakeshkumar Shyamlal Bhargav
2525	GANDHINAGAR	Baroda		Gujarat	Raviprakash Mahavirprasad	Not Applicable	49, Bhaktiyanand Society***** Katar Gam Surat,***** Surat Gujarat	Not Applicable	715630.78	DOUBTFUL	28-09-2019	Divine Residency, Near Divine Internation School, Bharuch	Raviprakash Mahavirprasad
2526	GANDHINAGAR	Baroda	Bharuch - I	Gujarat	Rekhaben Shivmangalsinh B	Not Applicable	571 Aardhana Lack Town No 2 Aardhana Lack Town No 2 Kapodara Road Surat Surat Gujarat	Not Applicable	738996.73	DOUBTFUL	29-12-2019	Plot No.200,Divine Residency, Near Divine Child International School, On Utiyadra Road,Village Hathuram,Tal-Mangrol Dist-Surat	Rekhaben S. Bhadoriya

Display of information - Secured assets possessed under the SARFAESI Act, 2002													
Sl no	ZO	RO	BRANCH	STATE	BORROWER NAME	GUARANTOR NAME (WHEREVER APPLICABLE)	REGISTERED ADDRESS OF THE BORROWER	REGISTERED ADDRESS OF THE GUARANTOR(Wherever applicable)	Outstanding Amount ( In Rs)	Asset Classification	Date of Asset Classification	Details of security possessed	Name of the Title Holder of the security possessed
2527	GANDHINAGAR	Baroda	Bharuch - I	Gujarat	Rekhitaben Narsangbhai Bh	Not Applicable	254, Priyanka Green City, Kadodara Kadodara, Ta Palsana Dist Surat Surat Gujarat	Not Applicable	796057.14	DOUBTFUL	30-03-2020	Divine Residency, Near Divine Internation School, Bharuch	Rekhitaben Narsangbhai Bh
2528	GANDHINAGAR	Baroda		Gujarat	Roshan Rajura Lajaram	Not Applicable	Plot No 215, Sahjanand Society***** Kapodara Surat.....***** Surat Gujarat	Not Applicable	810738.03	DOUBTFUL	29-12-2019	Plot No. 204, Divine Residency, Near Divine Child International School & Pearl City, Off. Hathuran Kosamba Road, Moje-Hathuran Taluka-Mangrol District- Surat 394120 (Area-480.00 Sq Ft)	Roshan Rajura Lajaram
2529	GANDHINAGAR	Baroda		Gujarat	Sajanben Amarsing Kachhae	Not Applicable	House No 298, Ram Darshan Soc.,***** Nr. Gangamata Mandir, Bharthana, Surat - 3950 Surat Gujarat	Not Applicable	773583.00	DOUBTFUL	31-03-2021	Plot No.152,Divine Residency, Near Divine Child International School, On Utiyadra Road,Village Hathuram,Tal-Mangrol Dist-Surat	Sajanben Amarsingh Kacche
2530	GANDHINAGAR	Baroda		Gujarat	Sangitaben Rameshbhai Shi	Not Applicable	57 Saraswati Society Singapore***** Taluka Katargam Surat,***** Surat Gujarat	Not Applicable	848548.69	DOUBTFUL	29-08-2019	Plot No.161,Divine Residency, Near Divine Child International School, On Utiyadra Road,Village Hathuram,Tal-Mangrol Dist-Surat	Sangitaben Rameshbhai Shinde
2531	GANDHINAGAR	Baroda	Bharuch - I	Gujarat	Sevanthaben Rajubhai Lamb	Not Applicable	H.No.226, Trilok Co Op Soc, H.No.226, Trilok Co Op Soc,Ved Road, Surat, Surat Gujarat	Not Applicable	740964.55	DOUBTFUL	29-08-2019	Divine Residency, Near Divine Internation School, Bharuch	Sevanthaben Rajubhai Lamb
2532	GANDHINAGAR	Baroda		Gujarat	Snehalben Sureshbhai Maru	Not Applicable	230 Dadri Faliya Opp Temple At***** Tarsadi Kosamba Mangrol Surat,***** Surat Gujarat	Not Applicable	899797.69	DOUBTFUL	29-07-2022	Plot No. 17, Divine Residency, Near Divine Child International School & Pearl City, Off Hathuran Kosamba Road Moje Hathuran Tal Mangrol Dist Surat	Snehalben Sureshbhai Maru
2533	GANDHINAGAR	Baroda		Gujarat	Sumit Rameshbhai Korat	Not Applicable	206 Santosh Nagar Maruti Chowk***** Lh Road Surat Gujarat,***** Surat Gujarat	Not Applicable	1698875.20	DOUBTFUL	29-08-2019	Plot No.61,Divine Residency, Near Divine Child International School, On Utiyadra Road,Village Hathuram,Tal-Mangrol Dist-Surat	Sumitbhai Rameshbhai Korat
2534	GANDHINAGAR	Baroda		Gujarat	Veljibhai Govindbhai Vagh	Not Applicable	House No 7919 Pramukh Park Tarsadi Kosamba Ta Mangrol Dist Surat Surat Gujarat	Not Applicable	856739.00	DOUBTFUL	30-04-2020	Plot No. 117, Divine Residency, Near Divine Child International School & Pearl City, Off. Hathuran-Kosamba Road, Moje- Hathuran, Taluka-Mangrol, Dist- Surat (Area-480.00 Sq Ft)	Veljibhai Govindbhai Vagh
2535	GANDHINAGAR	Baroda	Bharuch - III	Gujarat	Chetankumar Ghanshyambhai	Not Applicable	62 Krishna Banglows Opp To Om Residency Kamrej Khadasad Surat Surat Gujarat	Not Applicable	797665.00	SUB-STANDARD	09-11-2023	62 Krishna Banglows Opp To Om Residency Kamrej Khadasad Surat Surat Gujarat	Chetankumar Ghanshyambhai
2536	GANDHINAGAR	Baroda		Gujarat	Solanki Satish C	Not Applicable	155 Nishal Faliyua Karjan Zadeshwar Road Bharuch Gujarat	Not Applicable	1084645.00	Loss	26-05-2018	155 NISHAL FALIYUA KARJAN ZADESHWAR ROAD BHARUCH GUJARAT	Satish Chandrakantbhai Solanki & Falguniben Satish Solanki
2537	GANDHINAGAR	Baroda		Gujarat	Solanki Satish C	Not Applicable	155 Nishal Faliyua Karjan Zadeshwar Road Bharuch Gujarat	Not Applicable	1010873.00	Loss	26-05-2018	155 NISHAL FALIYUA KARJAN ZADESHWAR ROAD BHARUCH GUJARAT	Satish Chandrakantbhai Solanki & Falguniben Satish Solanki
2538	GANDHINAGAR	Baroda		Gujarat	Balvantsinh Kishorsinh Ch	Not Applicable	Nr Railway Fatak Ta Pavi Jetpur Dist Baroda 391135 Bodeli Gujarat	Not Applicable	474932.10	DOUBTFUL	01-05-2019	Panchayat House No.47, Plot No. 83, Bodeli-Halol Road,R.S. No. 112/1/P, Village-Khandivav Ta- Jambughoda Dist-Panchmahal (Area-461.88 Sq Ft)	Balvantsinh Kishorsinh Chauhan
2539	GANDHINAGAR	Baroda	Bodeli	Gujarat	Dayasharan Mishrilal Kano	Not Applicable	At Jalaram Shopping Center Opp Shukhi Hospital Bodeli Chhotaudepur Bodeli Gujarat	Not Applicable	1136468.27	DOUBTFUL	01-05-2021	Residential Flat, No. 508, Fifth Floor, Indira Complex-3, Jamuna Park Society, Bodeli, Dist: Chhota Udepur-3931135	Mr. Dayasharan Mishrilal Kanojiya
2540	GANDHINAGAR	Baroda		Gujarat	Kamalkumar Kishor Ramchan	Not Applicable	Flat No 504 Indra3 Complex Jamuna Park Society Bodeli Baroda Gujarat	Not Applicable	1314607.03	Loss	30-04-2020	Residential Flat, No. 504, Fifth Floor, Indira Complex-3, Jamuna Park Society, Bodeli, Dist: Chhota Udepur-3931135	Mr. Kamalkumar Ramchandani Kishorbhai
2541	GANDHINAGAR	Baroda		Gujarat	Kamalkumar Kishor Ramchan	Not Applicable	Flat No 504 Indra3 Complex Jamuna Park Society Bodeli Baroda Gujarat	Not Applicable	311234.63	Loss	30-04-2020	Residential Flat, No. 504, Fifth Floor, Indira Complex-3, Jamuna Park Society, Bodeli, Dist: Chhota Udepur-3931135	Mr. Kamalkumar Ramchandani Kishorbhai
2542	GANDHINAGAR	Baroda		Gujarat	Khodiyaar Auto Parts	Not Applicable	Chhota Udepur Road Bh Hero Honda Showroom**** Alipura Bodeli.....***** Baroda Gujarat India 391135	Not Applicable	608469.76	DOUBTFUL	01-03-2021	Residential Flat, No. 206, Second Floor, Harikrupa Complex, Sharneshwar Nagar Society, Bodeli, Dist: Chhota Udepur-3931135	Mr. Rathod Rameshbhai Nanjibhai
2543	GANDHINAGAR	Baroda	Bodeli	Gujarat	Nileshkumar Mahendrabhai	Not Applicable	Falt No 12 Indra Complex Third Floor Jamuna Jamnua Park Society Bodeli Bodeli Gujarat	Not Applicable	1064500.86	DOUBTFUL	30-04-2020	Flat No. 12 Third Floor,Indira Complex, Jamuna Park Society,Bodeli Dist- Chhota Udepur (Area-750 Sq Ft)	Nileshkumar Mahendrabhai Soni

Display of information - Secured assets possessed under the SARFAESI Act, 2002													
Sl no	ZO	RO	BRANCH	STATE	BORROWER NAME	GUARANTOR NAME (WHEREVER APPLICABLE)	REGISTERED ADDRESS OF THE BORROWER	REGISTERED ADDRESS OF THE GUARANTOR(Wherever applicable)	Outstanding Amount ( In Rs)	Asset Classification	Date of Asset Classification	Details of security possessed	Name of the Title Holder of the security possessed
2544	GANDHINAGAR	Baroda		Gujarat	Nileshkumar Rameshbhai Ra	Not Applicable	339 Jan Kalyan Soc At Alipura Ta Bodeli Dist Chhota Udepur Bodeli Gujarat	Not Applicable	339965.39	Loss	06-08-2023	Residential Flat, No. 205, Second Floor, Harikrupa Complex, Sharneshwar Nagar Society, Bodeli, Dist: Chhota Udepur-3931135	Mr. Rathod Nileshbhai Rameshbhai
2545	GANDHINAGAR	Baroda	Bodeli	Gujarat	Sunil Kumar Ramchandani K	Not Applicable	Flat No 14 Indra Complex 1 Jamuna Park Society Bodeli Bodeli Gujarat	Not Applicable	1167415.65	DOUBTFUL	28-02-2021	Residential Flat, No. 14, Third Floor, Indira Complex, Jamuna Park Society, Bodeli, Dist: Chhota Udepur-3931135	Mr. Sunilkumar Ramchandani Kishorbhai
2546	GANDHINAGAR	Baroda		Gujarat	Paviwala Enterprise	Not Applicable	Pavivala Enterpries Near Mahodi Gate,Taldabhoi,Dist Baroda Dabhoi Gujarat India 391110	Not Applicable	377774.44	Loss	30-06-2021	Pavivala Enterpries Near Mahodi Gate,Taldabhoi,Dist Baroda Dabhoi Gujarat India 391110	Paviwala Enterprise
2547	GANDHINAGAR	Baroda		Gujarat	Paviwala Enterprise	Not Applicable	Pavivala Enterpries Near Mahodi Gate,Taldabhoi,Dist Baroda Dabhoi Gujarat India 391110	Not Applicable	477441.00	Loss	30-06-2021	Pavivala Enterpries Near Mahodi Gate,Taldabhoi,Dist Baroda Dabhoi Gujarat India 391110	Paviwala Enterprise
2548	GANDHINAGAR	Baroda		Gujarat	Asha Construction	Not Applicable	20 Vohra Colony Nr Mahavir Hall Ajwa Road Vadodara Gujarat India 390019	Not Applicable	3276476.00	DOUBTFUL	19-06-2017	Shop No. 7,8 & 9, First Floor, Amber Complex,Near Mahavir Chowkdi,Ajwa Road,Vadodara,Gujaart (Area-1000.00 Sq Ft)	Asha Construction- Partners- Anwarhusen Umarbhai Shaikh, Makrani Sattarkhan Y And Sayerabanu Shaikh
2549	GANDHINAGAR	Baroda	Dabhoi Road	Gujarat	Mamta Transport	Not Applicable	Nr Krishna Hotel Kapurai Chokdi Dabhoi Road Vadodara Gujarat	Not Applicable	1499959.00	DOUBTFUL	30-06-2019	EMG of all the piece and parcel of immovable property bearing NA plot situated on land bearing City Survey No. 10 of Village Mouje Kapurai ,Vadodara	Chauhan Rameshbhai Deepsinh And Chauhan Kanubhai Deepsinh
2550	GANDHINAGAR	Baroda		Gujarat	Minaxiben Upadhyay	Not Applicable	807 Vishalnagar Tarsali 807 Vishalnagar Tarsali Vadodara Gujarat	Not Applicable	307271.00	DOUBTFUL	31-12-2017	Plot No.807,1251 SRS Scheme, Vishal Nagar , Near Sharad Naagr,Tarsali, Vadodara 390009 (Area-336.00 Sq Ft)	Kahar Pushpa Ambalal
2551	GANDHINAGAR	Baroda		Gujarat	Mohiniben Gokhale	Not Applicable	101 Krishna Appt Shashtri Pole Kothi Raopura Vadodara Gujarat	Not Applicable	1722378.01	Loss	27-09-2018	C.S. No.39, Paiki Eastern Side, Krishna Hostel, Shastri Pole, Near Sales Corner,Kothi, Raopura,Vadodara (Area-871.00 Sq Ft)	Deepak Gopal Gokhle
2552	GANDHINAGAR	Baroda		Gujarat	Mohiniben Gokhale	Not Applicable	101 Krishna Appt Shashtri Pole Kothi Raopura Vadodara Gujarat	Not Applicable	791776.00	Loss	27-09-2018	C.S. No.39, Paiki Eastern Side, Krishna Hostel, Shastri Pole, Near Sales Corner,Kothi, Raopura,Vadodara (Area-871.00 Sq Ft)	Deepak Gopal Gokhle
2553	GANDHINAGAR	Baroda		Gujarat	Shaikh Firozmiya Chandmiy	Not Applicable	402 Ziya Flats Bh Kasamaraaca Masjid Nagarwada Charasta Vadodara Gujarat	Not Applicable	387124.00	DOUBTFUL	26-05-2018	Flat No. 405, Forth Floor, Nabil Apartment, Near Tulsi Mandir,Opp. Hathikhana Kishanwadi, Vadodara (Area-485.86 Sq Ft)	Shaikh Firozmiya Chandmiy
2554	GANDHINAGAR	Baroda		Gujarat	Shaikh Firozmiya Chandmiy	Not Applicable	402 Ziya Flats Bh Kasamaraaca Masjid Nagarwada Charasta Vadodara Gujarat	Not Applicable	459416.00	DOUBTFUL	28-06-2018	Flat No. 405, Forth Floor, Nabil Apartment, Near Tulsi Mandir,Opp. Hathikhana Kishanwadi, Vadodara (Area-485.86 Sq Ft)	Shaikh Firozmiya Chandmiy
2555	GANDHINAGAR	Baroda		Gujarat	Vinodbhai Chimanlal Patni	Not Applicable	R 2279 Wadi Wadi Tower Raopura Road Vadodara Gujarat	Not Applicable	1948425.25	DOUBTFUL	30-03-2023	Residential Property C-54, Dhanlaxmi Co-op Housing Society b/h Aryakanya Vidhyalay Karetibaug, Vadodara, Gujarat	Mr. Vinod Chimanlal Patni & Mrs. Parulben V Patni
2556	GANDHINAGAR	Baroda		Gujarat	Alpesh G Patel	Not Applicable	Ali Kachhiyawad Masala Faliabharuch Bharuch Gujarat	Not Applicable	576370.88	DOUBTFUL	24-09-2019	Plot No. B-83 RS No. 193, Paiki 212, "Ashma Park" , near Junjera Training Institute, on Vasti Khandali Road, Mouje Vagra, Dist Bharuch, Gujarat PIN- 392140 (Residential house- Area-538 sq ft)	Alpeshkumar Gordhanbhai Patel
2557	GANDHINAGAR	Baroda		Gujarat	Dave Traders Prop Anuradh	Not Applicable	Shri Sankar Ind Estate Yamuna Bill Road Pratap Nagar Vadodara Gujarat India 390004	Not Applicable	932340.36	Loss	01-03-2021	Tenament No. 46, Harinagar Society, Revenue Survey No. 222/2 and 222/3, Moje- Ghatlodia Dist- Ahmedabad	Mrs. Anuradha Tushar Bhatt & Mr. Tushar Arunbhai Bhatt
2558	GANDHINAGAR	Baroda		Gujarat	Dev Enterprises Prop Mist	Not Applicable	Ff 8 9 Sanket Hieghts Sunpharma Atladra Vadodara Gujarat India 390020	Not Applicable	949443.00	DOUBTFUL	31-12-2019	Shop No. F.F.07, Sanket Heights,Sun Pharma Road,Vadodara (Area-335.60 Sq Ft)	Vipulbhai Hasmukhbhai Mistri
2559	GANDHINAGAR	Baroda		Gujarat	Dhanlaxmiben Ashok Patel	Not Applicable	D 4 Akash Apptt Bh Akash Vani Makarpura Rd Vadodara Gujarat	Not Applicable	1004375.62	DOUBTFUL	28-08-2018	1 BHK Residential Flat No. D/4, GF, Aakash Apartment, Akashwani, Makarpura Village Tarsali, Vadodara (Vibhaag-2 Danteshtar) Area-525 sq ft	Dhanlaxmi Ashok Patel And Ashok Patel
2560	GANDHINAGAR	Baroda		Gujarat	Lakhabhai Kalubhai Pagi	Not Applicable	C 9 Shyam Nagar,B/H Depo Makarpura Vadodara Vadodara Gujarat India 390014	Not Applicable	281968.86	SUB-STANDARD	28-10-2023	6, SWAMI RESIDENCY, NEAR VAIKUNTHDHAM TENAMENTS, NEAR MAKARPURA AIRFORCE GATE, MAKARPURA, VADODARA	Lakhabhai Pagi & Kokilaben Pagi
2561	GANDHINAGAR	Baroda		Gujarat	Maruti Trading Prop Priya	Not Applicable	Kabir Mandir Faliya Old Kachiya Road Vadodara Gujarat India 390001	Not Applicable	721719.00	DOUBTFUL	28-09-2016	Flat No. 101, Arvind Saw Mill Building, Near Lakkadpitha Road, Patthar Gate, R S No. 15, Vibhag-B, Tikka No.1/1 of Moje Kasba, Vadodara,	Nayanbhai K Gandhi, Devikaben K Gandhi, Diptiben K Gandhi, Monikaben K Gandhi, Vanitaben K Gandhi
2562	GANDHINAGAR	Baroda		Gujarat	More Umang Rajendra	Not Applicable	Chowkhandi Main Road Jasud Mohalla New Shak Market Vadodara Gujarat	Not Applicable	1393347.87	DOUBTFUL	28-08-2019	C.S.10 (Eastern & Western Side, Tikka No. 5/3 of Moje. Vadodara Kasba Vibhag- Wadi, Reg Dist & Sub Dist-Vadodara (Area-1028.00 Sq Ft)	Rajendra Amburao More
2563	GANDHINAGAR	Baroda		Gujarat	Mukdisibi Nooralam Patha	Not Applicable	231 Roshan Park Navayard Vadodara Gujarat	Not Applicable	394346.00	Loss	25-03-2019	Plot No. 231, Roshan Park, Navayard Vadodara	Mukdisibi Nooralam Patha



Display of information - Secured assets possessed under the SARFAESI Act, 2002													
Sl no	ZO	RO	BRANCH	STATE	BORROWER NAME	GUARANTOR NAME (WHEREVER APPLICABLE)	REGISTERED ADDRESS OF THE BORROWER	REGISTERED ADDRESS OF THE GUARANTOR(Wherever applicable)	Outstanding Amount ( In Rs)	Asset Classification	Date of Asset Classification	Details of security possessed	Name of the Title Holder of the security possessed
2564	GANDHINAGAR	Baroda	Dandia Bazaar	Gujarat	Pehachan Plus	Not Applicable	Tf 9 Singap Ac Market Jubilee Baug Vadodara Vadodara Gujarat India 390001	Not Applicable	2103089.66	Loss	01-03-2021	Singapore A.C. Market, 3rd Floor, Office No. 9, Opp. Tarkeshwar Mahadev Mandir, Near Jubilee Baug,Raopura, Vadodara (Area-247.50 Sq Ft)	Nita Vinodbhai Nenvani Vinodbhai Dharamraj Nenvani
2565	GANDHINAGAR	Baroda		Gujarat	Pehachan Plus	Not Applicable	Tf 9 Singap Ac Market Jubilee Baug Vadodara Vadodara Gujarat India 390001	Not Applicable	110291.00	Loss	28-12-2020	Singapore A.C. Market, 3rd Floor, Office No. 9, Opp. Tarkeshwar Mahadev Mandir, Near Jubilee Baug,Raopura, Vadodara (Area-247.50 Sq Ft)	Nita Vinodbhai Nenvani Vinodbhai Dharamraj Nenvani
2566	GANDHINAGAR	Baroda	Dandia Bazaar	Gujarat	Punit Decorator And Cater	Not Applicable	C 96 Vaishnav Vatika Society Near Railway Crossing Vadodara Gujarat India 390025	Not Applicable	510225.14	DOUBTFUL	01-03-2021	C 96 Vaishnav Vatika Society Near Railway Crossing Vadodara Gujarat India 390025	Punit Decorator And Cater
2567	GANDHINAGAR	Baroda	Dandia Bazaar	Gujarat	Rinku Hitesh Mehta	Not Applicable	301 Dwarkesh Avenue Nr Sapna Na Veltar Marriage Hall Vadodara Gujarat	Not Applicable	1790543.02	DOUBTFUL	28-01-2020	Plot No 13 Rudra Bungalows, Near Swaminarayan Mandir,Limaj Road,Jambusar Tal Jambusar District Bharuch	Hitesh Kanhaiyalal Mehta
2568	GANDHINAGAR	Baroda		Gujarat	Shree Associates Prop Rin	Not Applicable	Atladra Padra Road B/H Unionbank Samiyala Vadodara Gujarat India 390020	Not Applicable	994859.00	DOUBTFUL	27-01-2022	Plot No 13 Rudra Bungalows, Near Swaminarayan Mandir,Limaj Road,Jambusar Tal Jambusar District Bharuch	Hitesh Kanhaiyalal Mehta
2569	GANDHINAGAR	Baroda	Dandia Bazaar	Gujarat	Thakkar Tejas Kumar S	Not Applicable	A 52 Parthpark Society Bh Raneshwar Mandir Vadodara Gujarat	Not Applicable	2326726.00	Loss	13-12-2020	Block No. A/52,Parth Park Society, Near Sant Kabir School, Vasna Road, Vadodara	Thakkar Tejaskumar
2570	GANDHINAGAR	Baroda		Gujarat	Vishwanayan Charitable Tr	Not Applicable	Opp Police Ground Jambubet Dandia Bazar Vadodara Gujarat	Not Applicable	483089.00	DOUBTFUL	19-02-2020	Flat No. D/113, First Floor,Spandan CHSL, Near Aman Nagar,Arunanchal Road, Subhanpura, Vadodara (Area-381 Sq Ft)	Jyotsnaben Ghanshyambhai Desai
2571	GANDHINAGAR	Baroda	Karelibaug - I	Gujarat	Chirag I Kadia	Not Applicable	Mehta Pole Mandvi Vadodara Gujarat	Not Applicable	982249.00	DOUBTFUL	28-11-2020	Flat No. G-301, Tower-G, Banyan City, Phase-II, Near Shreeji Villa, TPS No. 2, FP No. 36, Sayajipura, Vadodara, Gujarat	Chirag I Kadia & Dhaval I Kadia
2572	GANDHINAGAR	Baroda		Gujarat	Kailash Subhash Jadhav	Not Applicable	A 801 Time Square , Fatehgunj Main Road B/H Fatehgunj Petrol Pump Baroda Gujarat	Not Applicable	4142053.73	SUB-STANDARD	28-02-2023	Flat No. 402, Fourth Floor,Vedang-II,Opp. Aries-4,Near EME Gate,Sama Road,Sama Mouje- Vill-Sama Tal & Dist-Vadodara PIN 390024 (Area-2100 Sq ft)	Kailash Subhash Jadhav
2573	GANDHINAGAR	Baroda	Karelibaug - I	Gujarat	Sarifkhan S Pathan	Not Applicable	9 Tajiya Gali, Kalyan Nagar Karelibaug Vadodara Gujarat	Not Applicable	530853.00	DOUBTFUL	13-04-2019	Flat No. 304, Sai Nath Apartment, Vihar Talkies, Char Rasta Opp. Samruddhi Apartment, Pratapnagar, Vadodara (Area- 660.00 Sq Ft)	Sarif Khan S Pathan
2574	GANDHINAGAR	Baroda		Gujarat	Usha Singh	Not Applicable	A-202,Madhuvan Avenue Koyali Vadodara Gujarat	Not Applicable	981648.00	DOUBTFUL	14-04-2019	FLAT NO-202, BUILDING A, MADHUVAN AVENUE, KOYALI-NANDESARI ROAD, MOUJE VILLAGE KOYALI, VADODARA	Usha Singh Chandubhan Singh Randhirkumar Brajmohan Singh Kushwaha
2575	GANDHINAGAR	Baroda	M.G. Road	Gujarat	Bilkish Arif Memon	Not Applicable	A121 Sanjarivilla Bhanujiyoti Co Op Housing Society Bhar Colony Ajwa Road Vadodara Baroda Gujarat	Not Applicable	890921.04	DOUBTFUL	31-08-2019	Flat No. 316, New Heaven Enclave,Near Petrol Pump, Pani Gate, Vadodara & Flat No. 12/174, GF Dindayal Nagar Vibhag-3 Near VUDA Char Rasta Samata Road Gotri Vadodara	Bilkish Arif Menon
2576	GANDHINAGAR	Baroda		Gujarat	National Marketing Corpo	Not Applicable	106 1St Floor Tower 2A Natraj Enclave Rbg Complex Nr Jalaram Mandir Karelibaug Vadodara Baroda Gujarat	Not Applicable	4606737.60	DOUBTFUL	29-06-2019	F-106, first floor, Tower -2A, Natraj Enclave, Near Jalaram Temple, Beside Gujarat Samachar, Karelibaug, R S No.7746, C S No.5075, Moje Vadodara . Area 314 Sq. Ft.	M/S National Marketing Corporation
2577	GANDHINAGAR	Baroda	M.G. Road	Gujarat	Shree Saikrupa Collection	Not Applicable	Gf 23, Chandragupt Complex Harni Road, Baroda Baroda Gujarat India 390006	Not Applicable	2399357.00	DOUBTFUL	01-03-2022	Shop No. GF/26 Chandragupt Complex, Near Vrundavan Township, Harni, Vadodara. PIN-390022 (Commercial Shop- Area-196.90 sq ft)	Anshul Ashok Kumar Jain
2578	GANDHINAGAR	Baroda		Gujarat	Shree Saikrupa Collection	Not Applicable	Gf 23, Chandragupt Complex Harni Road, Baroda Baroda Gujarat India 390006	Not Applicable	477637.80	DOUBTFUL	01-03-2022	Shop No. GF/26 Chandragupt Complex, Near Vrundavan Township, Harni, Vadodara. PIN-390022 (Commercial Shop- Area-196.90 sq ft)	Anshul Ashok Kumar Jain
2579	GANDHINAGAR	Baroda	Manjalpur - II	Gujarat	Shreya Enterprise	Not Applicable	First Floor Triveni Complex Sultanpura Vadodara Gujarat	Not Applicable	1991839.51	DOUBTFUL	31-03-2017	First Floor Triveni Complex Sultanpura Vadodara Gujarat	Shreya Enterprise
2580	GANDHINAGAR	Baroda		Gujarat	Sonavane Ajit Madhukar	Not Applicable	05,Veer Avenue, Opp.Maneakrao Akhada, Vadodara Gujarat	Not Applicable	1209859.00	Loss	30-01-2019	All the pieces and parcel of property consisting of Unit No. 1 (Flat No.-3) in scheme name and style of Siddharth Complex on 2nd Floor, Mouje Village Babajipura City Survey Vibhaag-B, Tikka No.12/3, Consolidated CS No. 14/1B, area admeasuring 256.23 sq m, SBA-100.28 sq m, undivided land area admeasuring 28.174 sq m within the registration Dist Vadodara, Gujarat	Shri Ajit Madhukar Sonavane & Smt Archana Ajit Sonavane
2581	GANDHINAGAR	Baroda	Manjusar	Gujarat	Pravinaben Vikrambhai Nak	Not Applicable	102 Black Wood Flares Gorwa Nr Jalanand Township Baroda Baroda Gujarat	Not Applicable	938505.88	Loss	06-08-2023	All that pieces or parcels of land or ground together with the buildings/hereditaments and premises standing thereon in the Registration, Sub-District of Vadodara, property bearing Flat No. 102,- Blackwood admeasuring 109.16 sqm super built up and proportionate road admeasuring 42.68 sq m of Park Woods situated in land bearing RS No. 583 of Village Gorwa, Tal. & Dist. Vadodara	Pravinben Vikrambhai Nakum
2582	GANDHINAGAR	Baroda		Gujarat	Meman Yusufbhai Habibbhai	Not Applicable	392 Jakatnaka Vistar 392 Jakatnaka Vistar Nasawdi Vadodara Gujarat	Not Applicable	1449775.40	Loss	30-09-2019	Plot No. 10 & 11, Opposite Kumar School, Devaliya Naswadi Road,Naswadi, Chhota Udepur-391165	Meman Yusufbhai Habibbhai



Display of information - Secured assets possessed under the SARFAESI Act, 2002													
Sl no	ZO	RO	BRANCH	STATE	BORROWER NAME	GUARANTOR NAME (WHEREVER APPLICABLE)	REGISTERED ADDRESS OF THE BORROWER	REGISTERED ADDRESS OF THE GUARANTOR(Wherever applicable)	Outstanding Amount ( In Rs)	Asset Classification	Date of Asset Classification	Details of security possessed	Name of the Title Holder of the security possessed
2583	GANDHINAGAR	Baroda	New Vip Road	Gujarat	Pawar Manojkumar Baburao	Not Applicable	Tf 1 Sheshnarayan Flate Nr. Sardar Estate Baroda Gujarat	Not Applicable	340346.00	Loss	29-10-2022	Flat No. TF-01, 3rd Floor, Sheshnarayan Society, B/S Shree Sidheshwar Plaza, Near Sardar Estate, New VIP Road,Vadodara	Priyanka Manojkumar Pawar And Manojkumar Baburao Pawar
2584	GANDHINAGAR	Baroda		Gujarat	Balaji Engineering	Not Applicable	46 Vasanth Engg Compound Opp Yamuna Mill Dabhoi Road Baroda Gujarat India 390004	Not Applicable	2758222.50	DOUBTFUL	28-10-2019	Flat No 404, Fourth Floor,Angan Tower.Opp.Bhavan's School,Near Makarpura Police Station,Manjalpur Vadodara-390011 (Area-570 Sq Ft	Manohar Shivram Shetty & Jyoti Shivram Shetty
2585	GANDHINAGAR	Baroda	Nizampura	Gujarat	Baroda Agro Chemicals Lim	Not Applicable	Survey No.40, Yashkamal Industrial Estate Baska Tajpura Road, Vill.Panelav, Halol Godhra Gujarat	Not Applicable	75925750.87	DOUBTFUL	29-02-2020	Factory Land & Building situated at Unit-1,Survey No. 40, Plot No. 58-80,81 , RS No. 43/1/P/2 admeasuring 21901 sq mtr , Yashkamal Industrial Estate, Baska, Tajpura Road, Village. Panelav , Taluka Halol, Dist. Panchmahal in the name of company	Baroda Agro Chemical Ltd
2586	GANDHINAGAR	Baroda		Gujarat	Jay Agro Industries	Not Applicable	1043 Gidc Waghodia 1043 Gidc Waghodia Baroda Gujarat	Not Applicable	6220565.00	Loss	01-04-2019	1043 GIDC WAGHODIA 1043 GIDC WAGHODIA BARODA GUJARAT	Jay Agro Industries
2587	GANDHINAGAR	Baroda	Nizampura	Gujarat	Proventus Ager India Pvt	Not Applicable	604 6Th Floor Ozone Opp Vadodara Central Near Genda Circle Wadi Wadi Vadodara Baroda Gujarat	Not Applicable	667990.71	Loss	01-04-2019	1043 GIDC WAGHODIA 1043 GIDC WAGHODIA BARODA GUJARAT	Jay Agro Industries
2588	GANDHINAGAR	Baroda		Gujarat	Ramsinh Navalsinh Dodia	Not Applicable	101 Virashani Pol Gadiyali Pole Sultanpura Baroda Gujarat	Not Applicable	1187318.91	DOUBTFUL	30-04-2019	101 Virashani Pol Gadiyali Pole Sultanpura Baroda Gujarat	Ramsinh Navalsinh Dodia
2589	GANDHINAGAR	Baroda	Nizampura	Gujarat	Sanjay V Parikh	Not Applicable	33 Guruprasad Soc Nr Akota Stadium Baroda Gujarat	Not Applicable	151516.60	DOUBTFUL	29-11-2022	33 Guruprasad Soc Nr Akota Stadium Baroda Gujarat	Sanjay V Parikh
2590	GANDHINAGAR	Baroda		Gujarat	Tushar Kirtsagar Upadhy	Not Applicable	A 201 Amardeep Flat Anand Nagar Char Rasta Amit Nagar Circle Karelibaug Baroda Gujarat	Not Applicable	1216261.35	DOUBTFUL	31-03-2021	Flat No. A/201, Second Floor, Amardeep Flats,Near Amit Nagar Circle,Anand Nagar, Karelibaug, Vadodara, Gujarat (Area-754.00 Sq Ft SBA)	Tushar K. Upadhyay
2591	GANDHINAGAR	Baroda	Padra	Gujarat	Nareshbhai Manilal Solank	Not Applicable	704 Gujarat Ho Bh Girls School Padra Vadodara Gujarat	Not Applicable	352685.00	Loss	31-03-2021	704 Gujarat Ho Bh Girls School Padra Vadodara Gujarat	Nareshbhai Manilal Solank
2592	GANDHINAGAR	Baroda		Gujarat	Sindhi Abdulbhai Majidbha	Not Applicable	42, Om Santi Nagar Jalaram Nagar Navabazar, Karjan Miyagam Vadodara Gujarat	Not Applicable	685839.00	DOUBTFUL	29-04-2019	Residential House at plot no. 30, Jalaram Nagar, Nr. Om Shanti Nagar, Umaj Road, Ta Karjan, Dist Vadodara-391240 (Area-484 sq ft)	Sindhi Abdul Majidbhai
2593	GANDHINAGAR	Baroda	Pratapnagar	Gujarat	Kundaben Ranjitrav Bochar	Not Applicable	721 Vishal Nagar Tarsali Baroda Gujarat	Not Applicable	644960.00	DOUBTFUL	25-06-2021	721 Vishal Nagar Tarsali Baroda Gujarat	Kundaben Ranjitrav Bochar
2594	GANDHINAGAR	Baroda		Gujarat	Pathan Rafikkhan S	Not Applicable	51 Shukla Nagar 1 Near New Water Tank New Sama Road Vemali Eme Padra Vadod Vadodara Gujarat	Not Applicable	288859.00	DOUBTFUL	22-03-2022	51 Shukla Nagar 1 Near New Water Tank New Sama Road Vemali Eme Padra Vadod Vadodara Gujarat	Pathan Rafikkhan S
2595	GANDHINAGAR	Baroda	Pratapnagar	Gujarat	Pooja R Shrivastav	Not Applicable	666 Sarad Nagar Near Jain Temple Tarasali Road , Vadodara Vadodara Gujarat	Not Applicable	1487661.00	DOUBTFUL	10-02-2019	Flat No.202, 2nd Floor, Shiv Dham Flat, Blok no. B-20, Pariwar Society, Vibhag-1, Near Pariwar Char Rasta, Waghodia Road, Vadodara.	Pooja R Srivastava
2596	GANDHINAGAR	Baroda		Gujarat	Trishva Agri Tech	Not Applicable	7 Pavi Jetpur Chhota Udepur Chhota Udepur Gujarat Pavi Jetpur Gujarat	Not Applicable	4799998.82	SUB-STANDARD	13-09-2023	M Mart, Panchayat Survey No. 421 New No. 1710 City Survey No. 301, Near Pavi Jetpur Post Office,Pavi Jetpur Dist- Chhota Udepur	Sapnaben Manojkumar Shah
2597	GANDHINAGAR	Baroda	Rajpipla - II	Gujarat	Doshi Paresh Shantilal	Not Applicable	177 Parsi Faliyu Pratpnagar Rajpipla Narmada Gujarat	Not Applicable	1328926.00	DOUBTFUL	07-04-2021	House No. 264, main Bazar Road, Nr. SBI Bank, At Po. Pratapnagar, Ta. Nandod, Dist. Narmada 393140 (BUA-2160 sq ft)	Doshi Paresh Shantilal & Mrs. Amita Paresh Doshi
2598	GANDHINAGAR	Baroda		Gujarat	Samrajya Builders And Ste	Not Applicable	6 Club Road Rajshri Banglosh Rajendra Nagar Society Narmada Gujarat India 393145	Not Applicable	2184947.41	SUB-STANDARD	18-04-2023	Shop No.1,2 & 3, 1St Floor, Samrajaya Complex, Dolat Bazar, Off. Main Bazar, Rajpipla, Gujjarat-393145 (Area-709.00 Sq Ft)	Hardipsinh Ranvirsinh Sinora
2599	GANDHINAGAR	Baroda	Rajpipla - II	Gujarat	Shree Ganesh Kaju	Not Applicable	Royal Sun City A-33 Vadiya Narmada Gujarat India 393145	Not Applicable	401653.00	DOUBTFUL	31-08-2018	House NO. 165, Village Navara Taluka Nandod Dist Narmada 393145	Patel Pravinbhai
2600	GANDHINAGAR	Baroda		Gujarat	Harsh Rajendrabhai Parmar	Not Applicable	302 Narmada Appartment Navrang Cinema Road Vadodara Gujarat	Not Applicable	2015627.28	SUB-STANDARD	01-05-2023	Flat No.302, 3rd Floor, "Narmada Apartment", Navrang Talkies Compound, Raopura, Vadodara (Area-635.00 Sq Ft)	Neetaben Rajendra Parmar
2601	GANDHINAGAR	Baroda	Sama Savali Road - I	Gujarat	Mahiya General Store	Not Applicable	202,Sainath Chamber Near Talav Vadodara Gujarat India 390009	Not Applicable	498000.00	DOUBTFUL	30-06-2019	Flat No. 202, Second Floor, Sai Nath Chambers, Opp. Tarasali Lake, Tarsali, Vadodara (Area-235.00 Sq Ft)	Bhailalbhai D. Vankar
2602	GANDHINAGAR	Baroda		Gujarat	Dipakkumar Mafatlal Panch	Not Applicable	D 32 Ajita 3 Opp Sunrise Bungalow Karelibaug Vadodara Gujarat	Not Applicable	1138903.00	Loss	06-08-2023	Block No.D/32,Ajita Nagar,Near EME School,Amit Nagar- Mayo Hospital Road,Karelibaug,Vadodara (Area-589.00 Sq Ft)	Dipakkumar Mafatlal Panchal

Display of information - Secured assets possessed under the SARFAESI Act, 2002													
Sl no	ZO	RO	BRANCH	STATE	BORROWER NAME	GUARANTOR NAME (WHEREVER APPLICABLE)	REGISTERED ADDRESS OF THE BORROWER	REGISTERED ADDRESS OF THE GUARANTOR(Wherever applicable)	Outstanding Amount ( In Rs)	Asset Classification	Date of Asset Classification	Details of security possessed	Name of the Title Holder of the security possessed
2603	GANDHINAGAR	Baroda	Sama Savali Road -II	Gujarat	Krunalkumar Devre	Not Applicable	B/301 Tower-B Jalaram Darshan Appartment Nr Yogini Vasantidevi Hospital Plot No-7 Goyagat Vadodara Gujarat	Not Applicable	2364468.59	SUB-STANDARD	02-10-2023	Flat No. B 301, Third Floor Tower B, Jalaram Darshan Appartment, Near Yoini VasantiDevi Hospital, Goya Gate Co-OP Housing Society, R V Deasi Road, Vadodara	Krunal Devre & Ushaben Devre
2604	GANDHINAGAR	Baroda		Gujarat	Shield Surveillance Syste	Not Applicable	203 Riddhi Enclave Makapura Vadodara Vadodara Gujarat	Not Applicable	1878032.07	DOUBTFUL	30-04-2021	S. NO. 107, Block No. 12, Shivam Tenament, Near Amrapali Residency, Opposite Jalaram Nagar, Novino Tarsali Road, Vadodara 390010	Padmakar Anand Sadanshiv
2605	GANDHINAGAR	Baroda	Sayajiganj	Gujarat	Jindal Energy Limited	Not Applicable	Daudayal Hotels Pvt Ltd Opp Ambasaddor Hotel Sayajiganj Baroda Gujarat India 390005	Not Applicable	11150494.90	DOUBTFUL	29-11-2021	Plant & Machinery	Jindal Energy
2606	GANDHINAGAR	Baroda		Gujarat	Man Communication	Not Applicable	Gf 20 Saffron Complex,, Nr Narhari Circle Fatehgunj Vadodra Baroda Gujarat India 390002	Not Applicable	2024204.00	DOUBTFUL	27-09-2022	Flat No 203, Second Floor, Shiv Sai Apartment,B/S Jalaram Complex,Near Airport Hotel, Harni Road,Vadodara- 390022	Ankit Tejashwi Patel
2607	GANDHINAGAR	Baroda	Sayajiganj	Gujarat	Vishnushiva Infrastructur	Not Applicable	Gf Suramya Behind Akota Stadium Akota Gf Suramya Behind Akota Stadium Akota Baroda Gujarat	Not Applicable	89272594.14	DOUBTFUL	31-12-2020	Unit No. 3, Vicenza Highlands, Opp. Nilgiri Farms,Sevasi Road, Vadodara & Antica Greenwoods,Off. Gotri-Sevasi Road, Village Khanpur Vadodara	Birendra Singh Rana & Poonam Rana Padam Yashpal Thakur & Seema Padam Thakur
2608	GANDHINAGAR	Baroda		Gujarat	Anavi Paper Pvt Ltd	Not Applicable	95 Pratham Enclave Opp Sun Pharma Company Atladra Old Padra Road Baroda Gujarat India 390012	Not Applicable	3404232.36	DOUBTFUL	31-07-2019	Shop No. F/11, First Floor, Siddharth Patel Square, Beside Paras Pan Corner, Near Malhar Point, Old Padra Road, Vadodara.	Nimishaben Alkeshbhai Patel
2609	GANDHINAGAR	Baroda	Sultanpura	Gujarat	Daxesh Bhatt	Not Applicable	C/O Madhav Tyre , 1 Krishnalila Market***** Opp Sangam Hotel Halol Road, Golden Chokdi,** Baroda Gujarat	Not Applicable	799895.78	DOUBTFUL	29-12-2022	Flat No. E-204, 2 <sup>nd</sup> floor, Tower-E, Akshar Amrut, Opp. Green View Residency, B/h Narayan Kathiawadi Restaurant, Old Atladra Bill Road, Vadodara-391410 (Area-538 sq ft)	Bhatt Daxeshkumar Pravinchandra
2610	GANDHINAGAR	Baroda		Gujarat	Umang Bhupendrabhai Panch	Not Applicable	Tf-307-Mahaveer Vatika Near Nutan Bank Baranpura Baroda Gujarat	Not Applicable	276469.80	DOUBTFUL	29-05-2022	Flat No. 307, 3rd Floor, RS No. 35/A, Tikka No. 24/3, Vibhaag-A, Vadodara Kasba, Ward No. 1 Ta & Dist Dist Vadodara, Gujarat-390001 (Area-455.00 sq ft)	Shri Umang Bhupendrabhai Panchal
2611	GANDHINAGAR	Baroda	Vasna Bhayli	Gujarat	Ijhar Ahamad	Not Applicable	C203 Tower C Star Residency C203 Tower C Star Residency Tandalja Vadodara Gujarat	Not Applicable	1147661.81	SUB-STANDARD	31-03-2023	C203 TOWER C STAR RESIDENCY C203 TOWER C STAR RESIDENCY TANDALJA VADODARA GUJARAT	Ijhar Ahmed & Rookasana
2612	GANDHINAGAR	Baroda		Gujarat	Milan Vinodkumar Modi	Not Applicable	17 5 The Makena 121 Meyer Road Singapore Singapore Singapore	Not Applicable	8392692.24	DOUBTFUL	29-06-2019	Plot No. A-01, “Dreams-A Riverside Paradise” Behind Dabhasa, Near Umraya Village Tal Padra Dist- Vadodara	Milan Vinodkumar Modi
2613	GANDHINAGAR	GANDHINAGAR	AHMEDABAD-GURUKUL ROAD	Gujarat	BAROT KOMALBEN PARESHBHAI	PARESHBHAI H BAROT	B-301 SUKAN-II,OPP.AMRAKADAM BUNGALOWS,RAMDEVNAGAR AHMEDABAD,GUJARAT 380015	47/77, ANAND VIHAR APPARTMENT,NR. HIMMATLAL PARK-2,AZAD SOCIETY, AHMEDABAD GUJARAT	165000.00	DOUBTFUL	13-05-2016	B-301 SUKAN-II,OPP.AMRAKADAM BUNGALOWS,RAMDEVNAGAR AHMEDABAD,GUJARAT 380015	BAROT KOMALBEN PARESHBHAI
2614	GANDHINAGAR	GANDHINAGAR	CHANDKHEDA	Gujarat	SHANKER VASTRA BHANDAR	Mr. Lakhwani Amitkumar	198/1 Rajak Master Chali Opp Bhid Bhanjan Hanuman Mandir, Nicol Road, Bapunagar, Ahmedabad- 380024	B 40 Kubernagar B Ward Kubernagar Ahmedabad	1948000.00	DOUBTFUL	29-08-2017	Commercial Shop belonging to Mr. Ravindra Hiralal Kashyap at Office /Shop/Unit bearing No- TF-06, situated on 3 <sup>rd</sup> floor, in the scheme known as “Krishna Complex”, constructed on the land belonging to “Bhavi Estate Owners Association” bearing City Survey No 7888, Mouje Sardarnagar, Registration Dist & Sub-dist Ahmedabad -06 (Naroda) admeasuring 280.00 Sq ft. (Super Built Up) Sardar Nagar , Ahmedabad 380006 (Naroda)	Mr. Ravindra Hiralal Kashyap
2615	GANDHINAGAR	GANDHINAGAR	NEW NARODA	Gujarat	JASAVANT KANAIYALAL THAKK	Ms. Bhavna J Thakkar	Block No. C, Flat No. 405, swami Narayan Park- 8, Vatva, Ahmedabad	Block No. C, Flat No. 405, swami Narayan Park- 8, Vatva, Ahmedabad	537000.00	DOUBTFUL	10-08-2018	All the part and parcel of the property situated at Block No. D, Flat No. 104, adm. 37.07 sq. mt. (Super Built Up) , Nav Jivan Vihar, 1 <sup>st</sup> floor( Ground Floor) , behind Geratpur Railway Station, Opposite Shyamdev Bungalows, property bearing sy. No. 254, TPS no. 413, FP. No. 254 in the mouje: Geratpur, Ahmedabad-11, OWNED BY: Mr. Jaswant Kanaiyalal Thakkar	Mr. Jaswant Kanaiyalal Thakkar
2616	GANDHINAGAR	GANDHINAGAR	CHANDKHEDA	Gujarat	SHRI BHAVANI FLOUR FACTOR	Mr. Prakashkumar Choudhary	Balapir no tekra, OS Shahpur Opp. Sarvodayanagar, Mehndi kuan Ahmedabad- 380001	187 Bhagu bhai ni Chawl Opp. Shahpur Police Station Mehndi Kuva, Ahmedabad	1659000.00	DOUBTFUL	29-08-2018	Residential House belonging to Mr. Narsinhbhai Ramaji Solanki at House No 3034, City Survey No 5091 Vachali Sheri, Near Mastanvali masjid, Vanmali Pole Shahpur Road, Shahpur Ward No 2 , Ahmedabad 1 (CITY) admeasuring 45.15 Sq.mt(Total area as per sale deed) & Built up construction admeasuring 60.50 sq mtr (Area as per AMC tax BILL , Ahmedabad 380001	Mr. Narsinhbhai Ramaji Solanki
2617	GANDHINAGAR	GANDHINAGAR	BODAKDEV AHMEDABAD	Gujarat	MANOJ KUMAR MANOHAR SINGH	Mrs. Mamta Manojkumar	C-401, Pushkar Hill Apartment, Near Gurudwara Road, Odhav, Odhav Industrial Estate Ahmedabad- 382415	C-401, Pushkar Hill Apartment, Near Gurudwara Road, Odhav, Odhav Industrial Estate Ahmedabad- 382415	1556000.00	DOUBTFUL	06-05-2020	ALL THAT PIECE & PARCEL of immovable property being Flat No.E-304, Block E, 3rd Floor, admeasuring 113 Sq.Yds i.e. 94.48 Sq.Mtrs in the scheme known as “SHRADDHA PIONEER” N.A land of Block No.200, 201, 202 paiki, 204, which has been allotted Final Plot No.25, 24, 23/2 and 31, paiki Sub-Plot No.1 Town Planning Scheme No.78 of Mouje: Hathijan, Taluka: Vatva, in Registration District Ahmedabad & Sub District Ahmedabad-11 (Aslali).	Mr. Manojkumar Manoharsinh Soni
2618	GANDHINAGAR	GANDHINAGAR	NANDOL	Gujarat	THAKOR BHARATKUMAR	Mr. Pravinsinh Punjsinh Chauhan	292, Navovas, Sanoda,Gandhinagar Dist., 382305, Gujarat	Indira Nagar, Sanoda,Gandhinagar Dist., 382305, Gujarat	800000.00	DOUBTFUL	25-10-2022	IMMOVABLE RESIDENTIAL PROPERTY BEARING Property No: 457, Navovas, Vi - Sanoda, Ta- Dehgam Dist: Gandhinagar Gujarat admeasuring 1248 SqFt in the name of Mr. Thakor Bharatji Jivaji	Mr. Thakor Bharatji Jivaji

Display of information - Secured assets possessed under the SARFAESI Act, 2002													
Sl no	ZO	RO	BRANCH	STATE	BORROWER NAME	GUARANTOR NAME (WHEREVER APPLICABLE)	REGISTERED ADDRESS OF THE BORROWER	REGISTERED ADDRESS OF THE GUARANTOR(Wherever applicable)	Outstanding Amount ( In Rs)	Asset Classification	Date of Asset Classification	Details of security possessed	Name of the Title Holder of the security possessed
2619	GANDHINAGAR	GANDHINAGAR	NANDOL	Gujarat	PATEL DAXESHKUMAR CHINUBHAI	Mr. Patel Manojbhai Chhaganbhai	35- Patel Vas, Vardhana muvada Dehgam, 382305	19, Sarvoday Society, Dehgam, Gandhinagar, Gujarat 382305	7370000.00	SUB-STANDARD	01-05-2023	Residential Land and building Property no. 4/1-80/81, Ground Floor, “Bhatt Ni Khadaki” City Sy. no. 1269, Sheet No. 35, Nagar Palika Aakarni no. 3738, adm. 54.43 sq. mt. Vill: Dehgam, Tal: Dehgam, Dist: Gandhinagar belonging to Mr. Patel Daxeshkumar Chinubhai as per valuation report & sale deed	Mr. Patel Daxeshkumar Chinubhai
2620	GANDHINAGAR	GANDHINAGAR	SARDARNAGAR	Gujarat	GANGWANI JAIWANTI JAGDISHBHAI	Ms. Riya Jagdishbhai Gangwani	City Survey No. 1772/1 Paiki, Maharathi Society Near Krishna Hospital, Opp Hanuman Temple, Near Jay Bhole Appartment, Sardarnagar, Ahmedabad 382475	City Survey No. 1772/1 Paiki, Maharathi Society Near Krishna Hospital, Opp Hanuman Temple, Near Jay Bhole Appartment, Sardarnagar, Ahmedabad 382475	57440000.00	SUB-STANDARD	29-05-2023	Residential House adm. 129.60 Sq Mtrs of Northern Side paiki adm. 94.35 Sq mtrs (112.84 Sq Yards) with construction of 136.45 Sq mtrs. (195.49 Sq yards) of City Survey No. 1772/1 paiki Mouje - Sardarnagar, Taluka : Naroda in Registration District of Ahmedabad & Sub District Ahmedabad - 6 (Naroda).	Mrs. Gangwani Jaiwanti Jagdishbhai
2621	GANDHINAGAR	GANDHINAGAR	CHANDKHEDA	Gujarat	SIDDIHI APPARELS	Mrs. Bhadraben Bhagwatiprasad Jani	A-59, Tirupati Industrial Estate, Milan Cinema Road, A-59, Tirupati Industrial Estate, Milan Cinema Road,Saraspur, Ahmedabad 380018	House No. 3166, Vadvadi Mehta Ni Pole, Opp. Shahpur Municipal Hospital, Shahpur Chakla, Shahpur, Ahmedabad 380001	1597000.00	SUB-STANDARD	28-06-2023	ALL THAT PIECE & PARCEL of all that undivided share in the piece and parcel of non-agricultural use land bearing City Sy. No. 5271 of Mouje Ward R. 5 Shahpur-2-C, Taluka City in the Registration District of Ahmedabad and Sub-District of Ahmedabad-1 (City) together with structure being House (Mun Cen Number) No. 3166 (Mun Tenament No. 0125-29-0326-0001-K) adm. 49.50 Sq. mtrs. With undivided share in land adm 16 sq. mtrs. Shahpur, Ahmedabad	Mrs. Bhadraben Bhagwatiprasad Jani
2622	GANDHINAGAR	GANDHINAGAR	ODHAV RING ROAD	Gujarat	SILICON JEWEL IND PVT LTD	Mr. Prakashbhai Mansukhbhai Patel	Shri Laxmi Saw Mill Compound,Near Odhav Approach bus stand,Odhav, Ahmedabad-382415	House No. 9, Parag Society Opposite Mangalam Cinema, Odhav, Ahmedabad 382415	140914273.49	SUB-STANDARD	31-08-2023	Immovable Property being Residential Land & Building bearing Bungalow/Plot No. 96 having land area 879.52 sq. mtrs. With construction thereon adm. about 355.35 sq. mtrs. In the society known as Nandanbaug (Bilasia) co. op. Housing Society Ltd. In the scheme known as “Nandanbaug Farm House”, situated on land bearing block no. 129 of mouje village: Bilasia, Taluka Daskroi, District Ahmedabad, Sub Dist: Ahmedabad-7 (Odhav)	Mr. Prakashbhai Mansukhbhai Patel
2623	GANDHINAGAR	GANDHINAGAR	PRAHALAD NAGAR	Gujarat	CHANDA KAILASH CHAUDHARY	MR. CHAUDHARY KAILASH KUMAR BANSILALJI	143 LAXMIKRUPA SOCIETY NR VASTRAPUR RLY, STATION AHMEDABAD, GUJARAT 380015	143 LAXMIKRUPA SOCIETY NR VASTRAPUR RLY, STATION AHMEDABAD, GUJARAT 380015	490000.00	SUB-STANDARD	12-09-2023	Flat No. C/3/G/7 adm. about 35.75 sq. mtrs. of Super Built Up area together with proportionate share in the share land lying N.A. land known as “Shivalay Apartment” Part-4 in the “Ashutosh Co. Op. Housing Soc. Ltd.” situated on Sy. No. 762 of Village Vejalpur, Tal City, Dist Ahmedabad and Reg. Sub. Dist. Ahmedabad - 10 (Vejalpur)	MS. CHANDA KAILASH CHAUDHARY & MR. CHAUDHARY KAILASH KUMAR BANSILALJI
2624	GANDHINAGAR	GANDHINAGAR	PRAHALAD NAGAR	Gujarat	DINESHSINH KUBERSINH ZALA	Smt. Anjanaben Dineshsinh Zala	10, Somnath Nagar Society, Near: Sanghavi High School, Naranpura, Ahmedabad - 380 013	10, Somnath Nagar Society, Near: Sanghavi High School, Naranpura, Ahmedabad - 380 013	1582000.00	DOUBTFUL	01-05-2018	ALL THAT PIECE & PARCEL of freehold immovable property bearing Office/Shop No FF-2 & FF-4 IN Devi Vadaj Association, known as “Divyalok Medical Centre”, lying, being and situate on the land of Sub-Plot No. 49-B of F.P. No. 118 of T.P.S. No. 28 of Village-Vadaj, Taluka-City, within District Ahmedabad and Resigration Sub District of Ahmedabad	Mr. Dineshsinh Kubersinh Zala (deceased)
2625	GANDHINAGAR	GANDHINAGAR	KALOL	Gujarat	SHREE RAM TRADERS	Mr. Barot Mukeshkumar Ramjibhai	27 Priya Avenue, Plot 1308/1309, Phase 1 GIDC, Chhatral, Ta: Kalol, Dist: Gandhinagar 382721	C17, Pruthvi Apartment, Vardhman Nagar,Kalol, Dist: Gandhinagar 382721	1575000.00	SUB-STANDARD	25-09-2023	ALL THAT PIECE & PARCEL of City Sy. No. 2245, 2246, 2247 of Amalgamated New City Sy. No. 2245 Paiki TPS NP 1, Final Plot No. 78, 79, 80 and Plot No. 78, Unit C-17, Ground Floor, construction 71.07 sq. mtrs., Pruthvi Apartment, Kalol, Dist: Gandhinagar (Gujarat) belonging to Mr. Barot Mukeshkumar Ramjibhai	Mr. Barot Mukeshkumar Ramjibhai
2626	GANDHINAGAR	GANDHINAGAR	ODHAV RING ROAD	Gujarat	PRAKASHBHAI MANSUKHBHAI P	Silicon Jewel Industries Private Limited	R/o House No. 9, Parag Society Opposite Mangalam Cinema, Odhav, Ahmedabad 382415	Shri Laxmi Saw Mill Compound,Near Odhav Approach bus stand,Odhav, Ahmedabad-382415	48604413.00	SUB-STANDARD	28-09-2023	All that piece and parcel of immovable property being Industrial Land bearing (1) Block No. 57 adm. about hector-are- sq. mtrs 1-33-55 i.e. 13,355 sq. mtrs. (2) Block No. 58 adm. about hector-are- sq. mtrs 1-33-55 i.e. 13,355 sq. mtrs. totally adm. Hector-are- sq. mtrs. 2-67-10 i.e. 26,710 sq. mtrs. (Total area of both block) (3) Block/Survey No. 59 adm. Hector-are- sq. mtrs. 1-92-76 i.e. 19,276 sq. mtrs. (Block/survey no. 59 adm. about 10676 sq. mtrs. and block no. 60 adm. about 8600 sq. mtrs. Are amalgamated and given New Block/Survey no. 59) and with all appurtenances pertaining thereto, lying and being situated at Village Jitali, Taluka Ankleshwar District Bharuch and Sub District Ankleshwar	M/s. Silicon Jewel Industries Private limited
2627	GANDHINAGAR	Junagadh	Amreli_25851	Gujarat	M/s Natraj Infrastructure	Mr.Narendrabhai Nathubhai Vala & Mr. Unadbhai Visamanbhai Bayal		Ramalayam,Street No.07, Manekpara Amreli Amreli-365601	310433.50	DOUBTFUL	28.08.2022	All that and parcel of the property belonging to Mr. Unadbhai Visamanbhai Bayal & Mr.Narendrabhai Nathubhai Vala situated at C-9 Mira arcade,2 <sup>nd</sup> Floor,adm 12.00Sq. Mtr. Its Tika no.3/1 R, Survey No. 14 Paikee,LibraryRoad Amreli-365601	Mr. Unadbhai Visamanbhai Bayal & Mr.Narendrabhai Nathubhai Vala
2628	GANDHINAGAR	Junagadh	Junagadh 826278	Gujarat	Mr.Chauhan Ganbhirsinh Ranjitsinh	MR. CHAUHAN MAHENDRABHAI RANAJITSINH	BLOCK NO. 401, FOURTH FLOOR OF SHYAMVEER APPARTMENT VANTHALI HIGHWAY, VADALA FATAK PLOT NO. 151,152,185 & 186 OF SUNCITY OF N.A R.S NO. 235/1,TALUKA-SHAPUR,JUNAGADH-362001	BLOCK NO. 401, FOURTH FLOOR OF SHYAMVEER APPARTMENT VANTHALI HIGHWAY, VADALA FATAK PLOT NO. 151,152,185 & 186 OF SUNCITY OF N.A R.S NO. 235/1,TALUKA-SHAPUR,JUNAGADH-362001	765522.42	DOUBTFUL	28.12.2021	All that piece and parcel of Residential house belonging to Mr. Chauhan Ganbhirsinh Ranajitsinh situated at Block No.401, Fourth Floor of Shyamveer Apartment Vanthali Highway Vadala Fatak Plot No.151,152,185 &186 of Sun city of NA RS No. 235/1Taluka -Shapur, Junagadh-36200	Mr. Chauhan Ganbhirsinh Ranajitsinh
2629	GANDHINAGAR	Junagadh	Junagadh 826278	Gujarat	Mrs.Jyotshanaben Kalola & Mr. Dineshbhai Kalola	Mr. Dineshbhai Kalola	Flat No. 205, Sunrise Flats, Vanthali Highway, Opp. Max Water Plant, Junagadh-362001	Flat No. 205, Sunrise Flats, Vanthali Highway, Opp. Max Water Plant, Junagadh-362001	490262.85	DOUBTFUL	20.05.2022	Flat no. 205, Second Floor in Sunrise Palace constructed on plot No. 4, Western Park Locality, Shapur Vanthali Junagadh	Mrs. Jyotshanaben Kalola

Display of information - Secured assets possessed under the SARFAESI Act, 2002													
Sl no	ZO	RO	BRANCH	STATE	BORROWER NAME	GUARANTOR NAME (WHEREVER APPLICABLE)	REGISTERED ADDRESS OF THE BORROWER	REGISTERED ADDRESS OF THE GUARANTOR(Wherever applicable)	Outstanding Amount ( In Rs)	Asset Classification	Date of Asset Classification	Details of security possessed	Name of the Title Holder of the security possessed
2630	GANDHINAGAR	Junagadh	Junagadh 531391	Gujarat	M/s Natraj Industries	Jivraj Kadvabhai Thummar, Bharat Jivrajbhai Thummar, RasiklaJivrajbhaiThummar, Anil Ravjibhai Khachariya, Shardaben Kiritkumar Thummar, Jivraj Kadvabhai Thummar, Kiritkumar Jivrajbhai Thummar, Manjulaben Jivrajbhai Thummar	Shrinath Nagar, Block No 51, Giriraj Society Main Road, Behind Bus Station, Junagadh - 362001	Shrinath Nagar, Block No 51, Giriraj Society Main Road, Behind Bus Station, Junagadh -362001	79413298.06	DOUBTFUL	29.09.2023	Industrial land admeasuring 5848.60 Sq. Mtr. and Building thereon situated Plot No. 501/4, B/H S.K Industries, Near Mars Bearing, Opp. Marshal Junagadh, Industrial Estate Area, GIDC- 2, Main Road, Dolatpara, Junagadh Property held in the name of M/s Natraj Industry	M/s Natraj Industries
2631	GANDHINAGAR	Junagadh	Junagadh 531392	Gujarat	M/s Natraj Industries	Jivraj Kadvabhai Thummar, Bharat Jivrajbhai Thummar, RasiklaJivrajbhaiThummar, Anil Ravjibhai Khachariya, Shardaben Kiritkumar Thummar, Jivraj Kadvabhai Thummar, Kiritkumar Jivrajbhai Thummar, Manjulaben Jivrajbhai Thummar	Shrinath Nagar, Block No 51, Giriraj Society Main Road, Behind Bus Station, Junagadh - 362001	Shrinath Nagar, Block No 51, Giriraj Society Main Road, Behind Bus Station, Junagadh -362001	79413298.06	DOUBTFUL	29.09.2023	All that piece and parcel of Immovable Property Commercial land admeasuring 484.25 Sq. Yards & building thereon situated survey No. 2562, Plot No.10 Vad Chowk, Thummar Street, Upleta, Junagadh Dist. In the name of Smt. Manjulaben Jivrajbhai Thummar	Smt. Manjulaben Jivrajbhai Thummar
2632	GANDHINAGAR	Junagadh	Junagadh 531393	Gujarat	M/s Natraj Industries	Jivraj Kadvabhai Thummar, Bharat Jivrajbhai Thummar, RasiklaJivrajbhaiThummar, Anil Ravjibhai Khachariya, Shardaben Kiritkumar Thummar, Jivraj Kadvabhai Thummar, Kiritkumar Jivrajbhai Thummar, Manjulaben Jivrajbhai Thummar	Shrinath Nagar, Block No 51, Giriraj Society Main Road, Behind Bus Station, Junagadh - 362001	Shrinath Nagar, Block No 51, Giriraj Society Main Road, Behind Bus Station, Junagadh -362001	79413298.06	DOUBTFUL	29.09.2023	All that piece and parcel of Commercial Land plot admeasuring 4325 Sq. Ft & building thereon situated at survey No. 2561P, Thummar Street, Opp. Krishna Pumps Sales, Raj Marg, Upleta in the name of Shri Jivraj Kadva Thummar	Shri Jivraj Kadva Thummar
2633	GANDHINAGAR	Junagadh	Junagadh 826278	Gujarat	Mr.Chunilal S Vandarvala & Mrs. Hansaben Chunilal vandarvala	Hansaben Chunilal Vandarvala	Sai Niwas Street, Vanand Sheri, Gandhi Chowk, Veraval - 362265 Add:-2) Plot 3 /C,S.No. 367,Kamnath Society,Bhalpara,Veraval- 362268	Sai Niwas Street, Vanand Sheri, Gandhi Chowk, Veraval -362265 Add:-2) Plot 3 /C,S.No. 367,Kamnath Society,Bhalpara,Veraval- 362268	3029658.22	DOUBTFUL	18.08.2022	All that piece and parcel of the property belonging to Mr. Chununilal S Vandarvala & Mrs. Hansaben Chunilal Vandarvala situated at Residential building having Ground Floor & First Floor at Plot No. 3/C, S.No. 367, Kamnath Society,Bhalpara,Veraval-362268	Mr. Chununilal S Vandarvala & Mrs. Hansaben Chunilal Vandarvala
2634	GANDHINAGAR	Junagadh	Junagadh 826278	Gujarat	PATHAN SHAHANVAZ YUSUFKHAN	MR. SHEKH NADIMBHAI SABIRMIYA	PATHAN YUSUFKHAN, KAJIVADA NEAR MASJID MANGROL, JUNAGADH- GUJARAT 362225	PATHAN YUSUFKHAN, KAJIVADA NEAR MASJID MANGROL, JUNAGADH- GUJARAT 362225	1742257.00	DOUBTFUL	13.01.2022	All that piece and parcel of Immovable Property Land of City Survey No. 6572 Sq. Ntr. 67-90, Block No. G-2 Ground Floor, Nana Bhoiyvada Area,Situated At. Manrol,Village Mangrol,Ta. Mangrol,Dist Junagadh	MR. PATHAN SHAHANVAZ YUSUFKHAN
2635	GANDHINAGAR	Junagadh	Krishnanagar Bhavnagar	Gujarat	Mr.Mehulbhai Kishanbhai Mehta	Kalpeshkumar piyushkumar Parekh	Flat No. 503, 5 <sup>th</sup> Floor, G Wing, Haridwar residency Near Akhilesh Circle, Bhavnagar 364001	Plot No. 138/Jamadar Ni sheri, shak market, Head Post Office Bhavnagar 364001	1580849.00	DOUBTFUL	28.01.2023	All that piece and parcel of Residential property Flat no. 503, Built-up area adm. 46.59 sqm., situated at the fifth floor in Wing-G, in Haridwar Residency, constructed over the Non-Agriculture land of revenue S. No.99 Paiki 1/ Paiki 2 & 99 Paiki 2 of Ruva, forming part of T.P Scheme No. 3 (Ruva), O.P No. 33 F.P No. 57 of Ruva, Bhavnagar	Mr. Mehul K Mehta

Display of information - Secured assets possessed under the SARFAESI Act, 2002													
Sl no	ZO	RO	BRANCH	STATE	BORROWER NAME	GUARANTOR NAME (WHEREVER APPLICABLE)	REGISTERED ADDRESS OF THE BORROWER	REGISTERED ADDRESS OF THE GUARANTOR(Wherever applicable)	Outstanding Amount ( In Rs)	Asset Classification	Date of Asset Classification	Details of security possessed	Name of the Title Holder of the security possessed
2636	GANDHINAGAR	Junagadh	PORBANDER 902608	Gujarat	RAJUBHAI BABUBHAI KOTHARI	DEV ABHAI CHANABHAI ODERA	SUTARWADA, NEAR LALA SALES, B/H NAGBAPA TEMPI, B/H NAGBAPA TEMPLE, PORBANDAR-360575	ROADSIDE, VANANA PORBANDAR-360575	1307796.50	DOUBTFUL	30.04.2022	All that part and parcel of Residential property belonging Mr. Rajubhai Babubhai Kothari, Situated at Vill. Chhaya, Tal: Porbandar, bearing Chhaya revenue survey No. 259 and 260 paiki, Plot No.32 paiki Part-F, Eastern part its land adm SQ. Mtrs. 48-80 of “Sitaram Nagar”	Mr. Rajubhai Babubhai Kothari
2637	GANDHINAGAR	Junagadh	PORBANDER 902608	Gujarat	RAJUBHAI SAJANBHAI KESHWALA	Mrs. ASHA RAJU KESHWALA	SHITAL PARK PL 44 DT7C1-7 OPPOSITE TOWER KHAPAT, PORBANDAR-360575	SHITAL PARK PL 44 DT7C1-7 OPPOSITE TOWER KHAPAT, PORBANDAR-360575	1354811.01	DOUBTFUL	26.08.2022	All the Part and parcel of the residential property belonging to Mr. Rajubhai Sajانبhai Keshwala and Mrs Ashaben Rajubhai Keshwala, situated at Village- Khapat, Taluka- Porbandar, bearing revenue survey No.50 paiki, Plot No.48 Sourthen part of Shital Park, land admeasuring 62.91 sq. mtrs, Shital park, Pornbandar-360575	Mr. Rajubhai Sajانبhai Keshwala, Mrs Ashaben Rajubhai Keshwala
2638	GANDHINAGAR	Junagadh	Veraval 531413	Gujarat	M/s Madhav Ice & Cold Storage	Mr. Chandu Mathurdas Adhiya	R/S no. 390/5, Una Highway Road, At Gorakhmandi, ta. Sutrapada, Dist. Gir Somnath	Shiv Sadan Apartment, Block No. 33, Floor No. 4, Patel Wada, Satta Bazar, Veraval, Dist. Gir Somnath	2196359.58	DOUBTFUL	29.06.2022	All that part and parcel of the Immovable Residential Property on Plot No. 14 paiki Eastern Side Land Sq. Mtrs. 46-787 of Property Known as “Kolaba” situated at Near Railway station T.P. Scheme no. 2, Final Plot No. 29, under Limit of Veraval Patan joint Municipality Ta. Veraval Dist. Gir Somnath	Mr. Chandu Mathurdas Adhiya
2639	GANDHINAGAR	Junagadh	Veraval 531414	Gujarat	M/s Madhav Ice & Cold Storage	Mansukhlal Bhailal Suchak	R/S no. 390/5, Una Highway Road, At Gorakhmandi, ta. Sutrapada, Dist. Gir Somnath	R/S no. 390/5, Una Highway Road, At Gorakhmandi, ta. Sutrapada, Dist. Gir Somnath	2196359.58	DOUBTFUL	29.06.2023	All that part and parcel of the Immovable Property of Non-Agricultural land situated at Village Gorakhmandi, Ta. Sutrapada, S.No. 390/5 Acer 0.04 Guntha Land (Sq. Mtrs. 405.00)	Mansukhlal Bhailal Suchak
2640	GANDHINAGAR	Junagadh	Veraval 531413	Gujarat	M/s Asian Impex	Mr. Haroon Hajibhai Panja, Mr. Ashif Harun Panja,	Plot No. U-1/2 GIDC, Somnath Road Veraval-362269	“Haji Mension” Near Dr. Abbas, Shahigra Colony, Railway Phatak Veraval-362265.	65669810.63	Loss	31-08-2018	All that part and piece of the Plant and Machinery property situated at Plot U-1/2 at Survey no. 1832/1p - 1833/p situated at Prabhas under Veraval Taluka, Dist.- Gir Somnath in the name of M/s Asian Impex	M/s Asian Impex
2641	GANDHINAGAR	Junagadh	Veraval 531414	Gujarat	M/s Asian Impex	Mr. Kashif H Panja, Mrs. Halima Safibhai Panja, Mrs. Aaysa Haroon Panja		“Haji Mension” Near Dr. Abbas, Shahigra Colony, Railway Phatak Veraval-362265.	65669810.63	Loss	01-09-2018	All that part and Parcel of the Industrial Land and building with Plant and Machinery property situated at Plot U-1/2 at Survey no. 1832/1p - 1833/p situated at Prabhas under Veraval Taluka, Dist.- Gir Somnath in the name of M/s Asian Impex	M/s Asian Impex
2642	GANDHINAGAR	Junagadh	Veraval 531413	Gujarat	KHODAL DHARA	Mr. Bharat Dhanji Dalki, Mr. Pravinbhai Jethalal Khoraba	Plot no. 39, Doulat Press, Shery No.-3, Opp. Railway Station Veraval - 362265, Dist :- Gir Somnath, Gujarat	“Jay Veravali Krupa” 301 Kamnath Society, Bhalpara, Veraval - 362268, Dist :- Gir Somnath, Gujarat	2363438.38	DOUBTFUL	02.05.2023	Residential House Building constructed on Land sq.mt. 42.03 of Plot No. 39 Paiki East-North Side of Gamtal S. NO.- 229 to 241 of Veraval, Situated at Street No.2 Dolatpress Area, City-Veraval, Taluka-Veraval, Dist.-Gir Somnath in the name of Mr. Bharat Dhanji Dalki	Mr. Bharat Dhanji Dalki
2643	GANDHINAGAR	Junagadh	Veraval 531413	Gujarat	Mr. Jatin R.Hodar & Mr. Rakesh Harjibhai Hodar	Mr. Rakesh Harjibhai Hodar,	Veravali Faliyu, Behind SBI Bank Kharavad Bandar Road, Mangrol, Dist :- Junagadh-362225	Veravali Faliyu, Behind SBI Bank Kharavad Bandar Road, Mangrol, Dist:- Junagadh-362225	3849899.26	DOUBTFUL	30.04.2021	All that part and parcel of the property being residential land and building belonging to Mr. Rakeshbhai Harjibhai Hodar, adm 48-03 sq. mtrs, situated at Kharvavad of City Sub District no. 1, Sheet no. 5, City Survey no. 3615 of Mangrol of Sub District - Mangrol of Registration District - Junagadh	Mr. Rakeshbhai Harjibhai Hodar
2644	GANDHINAGAR	Junagadh	Veraval 531413	Gujarat	KHODAL DHARA	Mr. Bhavesh Rakeshbhai Hodar	Veravali Faliyu, Behind SBI Bank Kharvavad Bandar Road, Mangrol, Dist :- Junagadh-362225	Veravali Faliyu, Behind SBI Bank Kharvavad Bandar Road, Mangrol, Dist :- Junagadh-362225	3849899.26	DOUBTFUL	30.04.2022	All that part and parcel of the property being residential land and building belonging to Mr. Bhaveshbhai Rakeshbhai Hodar, adm. 40-59 sq. mtrs., situated at Kharvavad of City Survey No. 1, Sheet No. 5, City Survey No. 3684 of Mangrol of Sub District - Mangrol of Registration District - Junagadh	Mr. Bhaveshbhai Rakeshbhai Hodar
2645	GANDHINAGAR	Junagadh	Veraval 531413	Gujarat	DALKI BHARAT DHANJI	MR. JITENDRA HARILAL VADHAVI	DOLAT PRESS SHERI-3, OPP. RAILWAY STATION, VERAVAL-362265	PLOT NO. 62, BLOCK NO.62, nEAR sAI TEMPLE, MOCHI NAGAR, Gir Somnath. Veraval-362265, Gir- Somnath, GUJARAT - INDIA	3101694.18	Loss	15-08-2021	All that part and parcel of the Immovable Property Residential Land & Building Constructed on Land Sq. Mtrs. 60.00 of Block No. 62 A of Plot No. 62 paiki eastern sided land bearing survey no. 1436 paiki of Veraval, Ta. Veraval, Dist. Gir Somnath	Mr. BHARATBHAI DHANJI DALKI
2646	GANDHINAGAR	Junagadh	Veraval 531413	Gujarat	ZARER SANDIPBHAI BHAGVANBHAI	Mr. Kalpesh Bhagwanbhai Jarer, Mr. Vijaybhai Parbatbhai Ram	Kanbi Patel Sheri, Ghunsiya, Taluka- Talala, 362150, Dist.- Gir Somnath, Gujarat	Village-Pipalva, Taluka-Talala, 362150, Dist:-Gir-Somnath, Gujarat - India	1677636.89	Loss	18-10-2023	Residential House constructed on land Sq. mtr. 74-00 of Plot No. 13 paiki southern side of N. A land Survey no. 325 of Village- Bhalpara, Taluka -Veraval-362266, Dist.-Gir Somnath, GUJARAT. Property owned by Mr. Sandipbhai Bhagwanbhai Jarer	Mr. Sandipbhai Bhagwanbhai Jarer
2647	GANDHINAGAR	Junagadh	Veraval 931594	Gujarat	YAGNA SEA FOOD	BABUBHAI LAKHAMBHAI FOFANDI	“KRISHIV” Opp. Akshay Apartment, Vivekanand Society. Veraval, Gujarat - India.	“KRISHIV” Opp. Akshay Apartment, Vivekanand Society. Veraval, Gujarat - India.	31797089.50	DOUBTFUL	26.01.2023	The Property Flat- Flat No. 404, sq. mtr. 40.00 on 4 <sup>th</sup> Floor Neeldeep Apartment constructed on land of City Sur. Block No. B, Sur. No.123/A, residential purpose and located in the area Krishna Nagar, near Anand Pushpa Bhandar, Khadkhad, City- Veraval, Gir-Somnath. Owned by Babubhai Lakhambhai Fofandi	Babubhai Lakhambhai Fofandi
2648	GANDHINAGAR	Junagadh	Veraval 931595	Gujarat	YAGNA SEA FOOD	Mr. Ganesh lakhambhai Fofandi	“KRISHIV” Opp. Akshay Apartment, Vivekanand Society. Veraval, Gujarat - India.	Kureshi Chora, Kharvavad, Veraval-362265 Gujarat - India	31797089.50	DOUBTFUL	26.01.2023	The Residential land sq. mtr. 478-00 of plot no. 9 to 12 bearing R.S No. 18/2 of village Bhalpara. Tal. Veraval, Dist. Gir-Somnath, Owned by Babubhai Lakhambhai Fofandi	Babubhai Lakhambhai Fofandi
2649	GANDHINAGAR	Junagadh	Veraval 931596	Gujarat	YAGNA SEA FOOD	Mr. Laljibhai Lakhambhai fofandi	“KRISHIV” Opp. Akshay Apartment, Vivekanand Society. Veraval, Gujarat - India.	Kureshi Chora, Kharvavad, Veraval-362265 Gujarat - India	31797089.50	DOUBTFUL	26.01.2023	That the property - Commercial property (shop), shop No. 1 to 6 (Six Shops) Total Area sq. mtr. 68-82 situated at ground floor od Axay Complex constructed on Plot No.6 of R.S No. 66 paiki included in T.P Scheme NO. 1, F.P No. 155 with in limit of Verval -Patan Joint Municipality, located at Vivekanand ,Society, 60 Ft. Road, Veraval, Dist. Gir-Somnath. Owned by Babubhai Lakhambhai Fofandi	Babubhai Lakhambhai Fofandi

Display of information - Secured assets possessed under the SARFAESI Act, 2002													
Sl no	ZO	RO	BRANCH	STATE	BORROWER NAME	GUARANTOR NAME (WHEREVER APPLICABLE)	REGISTERED ADDRESS OF THE BORROWER	REGISTERED ADDRESS OF THE GUARANTOR(Wherever applicable)	Outstanding Amount ( In Rs)	Asset Classification	Date of Asset Classification	Details of security possessed	Name of the Title Holder of the security possessed
2650	GANDHINAGAR	Junagadh	Veraval 931597	Gujarat	YAGNA SEA FOOD	Mr. Lakhambhai Ramjibhai Fofandi	“KRISHIV” Opp. Akshay Apartment, Vivekanand Society, Veraval, Gujarat - India.	Kureshi Chora, Kharvavad, Veraval-362265 Gujarat - India	31797089.50	DOUBTFUL	26.01.2023	That the Property is for residential purpose and situated at village Veraval, tal. Veraval, City-Survey Block No. 1, Survey NO. 358 paiki land Sq. mtr 19-23-10 and Survey No. 359 land sq. mtr. 76-18-07 Total sq. mtr. 95-41-17, located in the area Kharvavad, Pili Sheri, Veraval and the property is known as “Moti Bhuvan” owned by Shri Lakhambhai Ramjibhai Fofandi	Lakhambhai Ramjibhai Fofandi
2651	GANDHINAGAR	Junagadh	Veraval 931598	Gujarat	YAGNA SEA FOOD	Mrs. Heeruben lakhambhai Fofandi	“KRISHIV” Opp. Akshay Apartment, Vivekanand Society, Veraval, Gujarat - India.	Kureshi Chora, Kharvavad, Veraval-362265 Gujarat - India	31797089.50	DOUBTFUL	26.01.2023	The Property is Residential Flat no.20, sq. mtr. 39-00, situated at 4 <sup>th</sup> Floor, Star-A building, constructed on land of city Survey Block “B ”, Sur. No.204/B, paiki of Veraval, within limit of veraval -Patan Joint Municipality, City,Veraval.Tal. veraval,Dist. Gir Somnath. owned by Smt. Neetaben Kanjibhai Suyani	Neetaben Kanjibhai Suyani
2652	GANDHINAGAR	Junagadh	Veraval 931599	Gujarat	YAGNA SEA FOOD	Mrs. Neetaben K Suyani	“KRISHIV” Opp. Akshay Apartment, Vivekanand Society, Veraval, Gujarat - India.	Kureshi Chora, Kharvavad, Veraval-362265 Gujarat - India	31797089.50	DOUBTFUL	26.01.2023	The Property -land sq. mtr 178-95 of plot no. 29, land sq. mtr. 189-94 of plot no. 30, land sq. mtr. 133-28 of plot no. 31,land sq. mtr 126-56 of plot no. 32, and sq. mtr. 172-15 of plot no. 33 total sq. mtr. 800-88 is for the purpose of resident converted in to Non Agri land bearing Revenue Survey No. 38/p1 and S. No. 39 of village Dabhor,Tal Veraval Dist. Gir -Somnath, Shri, Vithalbhai Veljibhai Jungi	Vithalbhai Veljibhai Jungi
2653	GANDHINAGAR	Junagadh	Veraval 931600	Gujarat	YAGNA SEA FOOD	M/s khaiya Export	“KRISHIV” Opp. Akshay Apartment, Vivekanand Society, Veraval, Gujarat - India.	“KRISHIV” Opp. Akshay Apartment, Vivekanand Society, Veraval, Gujarat - India.	31797089.50	DOUBTFUL	26.01.2023	The Property is house building constructed on land sq. mtr. 96-12-14 of city survey Block “I”, S. No. 346, within limit of Veraval-Patan Joint Municipality, city-veraval, Ta. Veraval,District- Gir-Somnath, owned by Smt. Hiruben Lakhamnhai Fofandi	Hiruben Lakhamnhai Fofandi
2654	GANDHINAGAR	Junagadh	Manavadar	Gujarat	Hardikgiri Yashvantgiri Meghnathi	MR. VIPUL V SOLANKI	Plot No. 13 & 14, Sahyog Park Area, Flat No. 302-D, Third Flood, Surbhi Apartment, Deepanjali- 1, Junagadh-362001	S/O Vajunhai Near Plot, Jonpur, Keshod, Junagadh, Gujarat-362220	982947.00	DOUBTFUL	28.01.2022	All that part and parcel of the Immovable Property Residential Flat at Survey No. 119 & 120/P Plot No. 13-14 Surbhi Apartment Unit-D, Flat No. 302-D, 3rd Floor Timbawadi Junagadh	MR. HARDIKGIRI YASHWANTGIRI MEGHNATH
2655	GANDHINAGAR	Junagadh	Veraval 531413	Gujarat	DALKI MAHENDRA JIVABHAI	Chimanbhai Jivabhai Gadhiya	Ramdev Mandir Road, Holimata Street, Bhidiya Plot Veraval Dist. Gir-Somnath (Gujarat) 362266	Near Ramdevnagar, Hudco Society, Veraval Dist. Gir-Somanath (Gujarat) 362266	1708781.21	Loss	06-08-2023	All that Part and parcel of the residential Land And building at revenue survey no. 24/1, Plot No. 34, Block No. 8 , Umiya Nagar, near by Bal Mukund society, Admeasuring 57.40 Sq. mt. village- Galiyavad, Taluka Talala, Dist- Gir-Somnath in the Name of Mr. Dalki Mahendra Jivabhai	Dalki Mahendra Jivabhai
2656	GANDHINAGAR	Junagadh	Bhavnagar 817678	Gujarat	Brijeshbhai M Bhatt	MRS. VAISHNAVI B BHATT	Flat No. 205, Vraj Vihar Residency, Shree Jalaram Nagar, Co-Op Housing Society, Plot No. 60-61-30/B, Bhavnagar-364005	Flat No. 205, Vraj Vihar Residency, Shree Jalaram Nagar, Co-op Housing Society, Plot No. 60-61-30/B, Bhavnagar-364005	1979944.81	DOUBTFUL	29.07.2023	All that piece or parcel of the Residential property Flat No. 205 (2 <sup>nd</sup> Floor), Vraj Vihar Residency, Shree Jalaram Nagar Co-op Housing Society, Plot No. 60-61-30/B, Situated at R.S. No. 51/1 and 51/2 of Village Tarsmiya, Bhavnagar 364005	MR. BRIJESHBHAI M BHATT
2657	GANDHINAGAR	Junagadh	Junagadh 825278	Gujarat	MR. ANILKUMAR BHIKHABHAI CHAUHAN	CHAVADA ARJUN RAMESHBHAI	BLOCK NO-402 SUNSHINE PALACE, SHAPUR VANTHALI ROAD, JUNAGADH-362001	S/O RAMESHBHAI, OSHO BUILDING NO.02, STREET NO 01 SHREE NAGAR SOCIETY, VANTHALI BYPASS, JUNAGADH-360370	1986635.90	Loss	11-10-2023	Residential Flat belonging to Mr. Anilkumar Bhikhabhai Chauhan (Owner of the Property), situated at Flat No 402 admeasuring 60.35 sq mtr Fourth Floor B-Wing of Sunshine Palace R.S.No.233/1P Plot No 1,2 &3 Near Max Water Opp.Vishvakarma Nagar Vanthali Highway, Shapur Vanthali Junagadh	Mr. Anilkumar Bhikhabhai Chauhan
2658	GANDHINAGAR	Junagadh	Keshod 931641	Gujarat	Layak Jahangirali	Layak Sabina Jahangirali	Mahmadbhai Bangali, Juni Shak Market, Near Old Rabari Street, Keshod, Junagadh 362220	Mahmadbhai Bangali, Juni Shak Market, Near Old Rabari Street, Keshod, Junagadh 362220	597165.00	DOUBTFUL	01.05.2023	All that part and parcel of the Immovable Property Residential House Built On 37.06 Sq. mtrs. (Ground Floor and First Floor Total Built-up Area 66.09 Sq. Mtr) situated in Sub Plot No.35/2 of NA R. S. No. 30/P1 Situated at Keshod, Taluka: Keshod, Dist: Junagadh belonging to Mr. Layak Jahangirali Mahmadali and Mrs.Layak Sabina Jahangirali	Mr. Layak Jahangirali Mahmadali and Mrs.Layak Sabina Jahangirali
2659	GANDHINAGAR	Junagadh	Junagadh 826278	Gujarat	MR. BHAVIKBHAI ISHWARBHAI VYAS	MR.JAYDEEP BHARAT NIMAVAT	S/O ISHWARLAL GOPALVADI 02, JOSHIPURA SHAKTINAGAR, JUNAGADH	B 601 SHYAMDATT APARTMENT, JUNAGADH-362001	454101.21	DOUBTFUL	31.03.2023	All that piece and Parcel of resident flat belonging to Mr. VYAS BHAVIK ISHWARLAL namely a residential Flat No. 505 built-up area Sq. Mtrs. 30-71 on the fifth floor of “Shyam Vir” a multi storied building constructed on land Sq. Mtrs. 501-30 of Plot No. 151,152,185 & 186 of “Sun city” of N.A.R. S No. 235/1 paiki situated at Shapur Tal. Vanthali, Dist. Junagadh. situated at Flat No 505 Fifth Floor Shyamveer Apartment opp. Max Water Vadla Fatak Vanthali Highway Dist. Junagarh	Mr. VYAS BHAVIK ISHWARLAL
2660	GANDHINAGAR	Junagadh	Junagadh 826278	Gujarat	Janta Enterprises	Mr. Gujarati Umar Ismailbhai	Bhutdi Kadi Sim Vistar Mangrol, Junagadh 362225	215/P2/P1/P2/P1/P2, Plot No. 23,24,25, “Noorani Park”, B/H Madressa, Manglore-Kaletpur Road, Village-Mangrol, Dist- Junagadh	1599325.91	DOUBTFUL	31.12.2022	All that piece and parcel of Mr. Umar Bhai Ismail Bhai Gujarati (Owner of the Property), an open land sq. mtr. 125-60of Plot no. 26, Land sqm tr. 124-90 Plot no. 27 “Noorani Park” of N.A. situated at Mangrol Dist. Junagadh within limits of Mangrol Municipality	Mr. Umar Bhai Ismail Bhai Gujarati
2661	GANDHINAGAR	Junagadh	Junagadh 826278	Gujarat	Nobal Enterprises	Mr. Gujarati Umar Ismailbhai	Bhutdi Kadi Sim Vistar Mangrol, Junagadh 362225	215/P2/P1/P2/P1/P2, Plot No. 23,24,25, “Noorani Park”, B/H Madressa, Manglore-Kaletpur Road, Village-Mangrol, Dist- Junagadh	1599496.23	DOUBTFUL	28.01.2023	All that piece and parcel of Mr. Umar Bhai Ismail Bhai Gujarati (Owner of the Property), an open land Sq Mtrs.135.00 of Plot No. 23, Land Sq. Mtrs. 127.19 of Plot No. 25, “Noorani Park” of N.A. situated at Mangrol Dist. Junagadh within limits of Mangrol Municipality	Mr. Umar Bhai Ismail Bhai Gujarati
2662	GANDHINAGAR	Junagadh	PORBANDER 902608	Gujarat	ALPESH MANHAR BAMNIYA	PARMAR UMESH DAMJIBHAI	RANCHOD LINE PORBANDAR 360575	S/O-DAMJIBHAI B PARMAR 11 NEW KUMBHAR WADA BLOCK NO-62 PORBANDAR	1402921.39	SUB-STANDARD	29.05.2023	All that part and parcel of land and building situated at residential city, Survey no. 2 survey no. 4405 Paiki Ranchod Line Jubeli Road Near Param sound system District and Tal. Porbandar (360575) Admeasuring area 40.4090 Sq. Mtr.	Mr. ALPESH MANHAR BAMNIYA



Display of information - Secured assets possessed under the SARFAESI Act, 2002													
Sl no	ZO	RO	BRANCH	STATE	BORROWER NAME	GUARANTOR NAME (WHEREVER APPLICABLE)	REGISTERED ADDRESS OF THE BORROWER	REGISTERED ADDRESS OF THE GUARANTOR(Wherever applicable)	Outstanding Amount ( In Rs)	Asset Classification	Date of Asset Classification	Details of security possessed	Name of the Title Holder of the security possessed
2663	GANDHINAGAR			Gujarat	BALVANTSINH BABUSINH PARMAR	Keshvlal Jethabhai Vankar	Add- At Berna, ta Himmatnagar Dist Sabarkantha 383001	Balvantsinh Babusinh Parmar (Applicant) Add- At Berna, ta Himmatnagar Dist Sabarkantha 383001  Keshvlal Jethabhai Vankar (Guarantor) Add- At Berna, ta Himmatnagar Dist Sabarkantha 383001  Hasmukhlal Shamaldas Patel (Guarantor) 76, Adarsh Bungalows, Near Sharnam Society, Medical Road, Motipura, Himmatnagar Dist Sabarkantha 383001	812035.76	DOUBTFUL	31.03.2021	All piece and parcel of immovable property i.e. Non Agri Land Garthri Land of Berna Gram Panchayat Property No. 778 at Himmatnagar District Sabarkantha, admeasuring 840 Sq. Feet Boundaries of property- East - Road West - House of Dahyabhai Keshabhai North - House of Gopalbhai Dhayabhai South - Temple	BALVANTSINH BABUSINH PARMAR
		Mehsana	BORIYA KHURAD										
2664	GANDHINAGAR			Gujarat	JITENDRA BHIKHUSINH ZALA	MR CHIRAG ARVIND BHAI SHAH(Guarantor)	At vaktapur Dist Sabarkantha 383001	At vaktapur Dist Sabarkantha 383001	4875526.19	DOUBTFUL	31.12.2019	1. ALL THAT PIECE AND PARCEL OF IMMOVABLE PROPERTY i.e. NON AGRI LAND BLOCK/ S NO 525 PAIKI SHOP NO 189 OF SALAL GRAM PANCHAYAT, SITUATED AT VILLAGE SALAL, TA PRANTIJ, DIST S.K.WITH IN THE LOCAL LIMITS OF SALAL GRAM PANCHAYAT,TA PRANTIJ , ADMEASURING 24-70 SQ MTR 2. ALL THAT PIECE AND PARCEL OF IMMOVABLE PROPERTY i.e. NON AGRI LAND BLOCK/ S NO 525 PAIKI SHOP NO 191 OF SALAL GRAM PANCHAYAT, SITUATED AT VILLAGE SALAL, TA PRANTIJ, DIST S.K.WITH IN THE LOCAL LIMITS OF SALAL GRAM PANCHAYAT,TA PRANTIJ, ADMEASURING 22-11 SQ MTR	JITENDRA BHIKHUSINH ZALA
		Mehsana	HIMMATNAGAR										
2665	GANDHINAGAR			Gujarat	NARENDRSINH S RATHOD	Somsingh Javansingh Rathod (Guarantor)	25, Yoginanagar, Sahkari Jin road, Himmatnagar	25, Yoginanagar, Sahkari Jin road, Himmatnagar	881106.50	DOUBTFUL	31.12.2020	All the piece & part of the land property belonging to Mr Somsingh javansingh rathod situated at NA plot no 209, paiki, Northern side of S N 63 paiki, Total land admeasuring 186.075 Sq mtr situated at Savgadhi(Panpur),taluka- Himmatnagar within the limits of Savgadhi Grampanchayat Dist sabarkantha	NARENDRSINH S RATHOD
		Mehsana	HIMMATNAGAR										
2666	GANDHINAGAR			Gujarat	PRADEEP BABULAL DARJI	Smt Kantaben babulal darji	Add- 6-508 sarvoday society, darji fali, taluka-talod, dist-sabarkantha	Add-Gadhoda, Post gadhoda, Taluka- Himmatnagar, Dist- Sabarkantha	536397.16	DOUBTFUL	31.12.2019	Il the piece or Parcels of Flat no 307, situated at third floor in A block of Kedar city admeasuring about 50.18 Sq Mtr(Super built up area) having undivided share 16.83 Sq mtrs constructed on Residential NA land Plot no 1, 2 & 3 paiki of Block No 281 paiki of Gadhoda under Gadhoda gram panchayat Taluk Himmatnagar, Dist sabarkantha.	PRADEEP BABULAL DARJI
		Mehsana	HIMMATNAGAR ECB										
2667	GANDHINAGAR			Gujarat	Pravin Kumar Dwivedi	Priyanka Dwivedi	5, Shivam residency  Behind Jai Ambe Party plot  Unjha, District Mehsana  384170	5, Shivam residency  Behind Jai Ambe Party plot  Unjha, District Mehsana  384170	753325.17	DOUBTFUL	03.03.2018	All the pieces and parcel of immovable property bearing Revenue Survey No. 961 T.P. No. 5, F. Plot No 103 paiki, Block No. "H" paiki, 1st floor, Flat No. H-103 with construction admeasuring in aggregate about 149.00 sq. Mtrs super Built Up area at "NOBLE HEIGHT " 80.00 Feet Ring Road , Unjha Ta. Unjha Dist -Mehsana. belongs to Mrs. Priyanka Dwivedi. Boundaries :- East:-Open space with tarace. West :- Passage. North :-Wall of said flat. South :-Flat No. 104	Priyanka Dwivedi
		Mehsana	Unjha										

Display of information - Secured assets possessed under the SARFAESI Act, 2002													
Sl no	ZO	RO	BRANCH	STATE	BORROWER NAME	GUARANTOR NAME (WHEREVER APPLICABLE)	REGISTERED ADDRESS OF THE BORROWER	REGISTERED ADDRESS OF THE GUARANTOR(Wherever applicable)	Outstanding Amount ( In Rs)	Asset Classification	Date of Asset Classification	Details of security possessed	Name of the Title Holder of the security possessed
2668	GANDHINAGAR			Gujarat	AMRUTBHAI CHHAGANDAS PATEL	Mrs. Daxaben Girishbhai Patel	Address 564, Umiyanagar, Kamalpur, Taluka: Vijapur, Mehsana	Address 564, Umiyanagar, Kamalpur, Taluka: Vijapur, Mehsana	4441152.24	DOUBTFUL	30.06.2021	1. All the piece and parcel of the property situated at Vijapur, Taluka: Vijapur, District: Mehsana in the registration Sub-District: Vijapur- Gujarat bearing R Survey No 187, C T S No 4747/02/217/168, Office No 57 to 67, admeasuring 210.40.17 Sq. Mtrs., Tika No 107, Situated known as 'PRIYANKA City Mall owned by Mr. Amrutbhai Chhagandas Patel and bounded as under:  East: Complex behind Part West: Open Space North:Open Space South:Open Space  2. All the piece and parcel of the property situated at Vijapur, Taluka: Vijapur, District: Mehsana in the registration Sub-District: Vijapur- Gujarat bearing R Survey No 187, C T S No 4747/68, Shop No GF 60, admeasuring 33.36.18 Sq. Mtrs., Tika No 107, Situated known as 'PRIYANKA City Mall, owned by Mr. Amrutbhai Chhagandas Patel and bounded as under:  East: Open Land of Margin West:Door of Shop North:Shop No 59 South:Parking  3. All the piece and parcel of the property situated at Vijapur, Taluka: Vijapur, District: Mehsana in the registration Sub-District: Vijapur- Gujarat bearing R Survey No 187, C T S No 4747/68, Shop No GF 61, admeasuring 20.12.48 Sq. Mtrs., Tika No 107, Situated known as 'PRIYANKA City Mall owned by Mr. Amrutbhai Chhagandas Patel and bounded as under:	AMRUTBHAI CHHAGANDAS PATEL
		Mehsana	VIJAPUR e-CB										
2669	GANDHINAGAR			Gujarat	Mohammad Faruk	Mrs Jahedabn Mohammad Faruk	House no 8, Tamnna bungalow, Near RTO office Himmatnagar, Gujarat 383001	House no 8, Tamnna bungalow, Near RTO office Himmatnagar, Gujarat 383001	26,48,462,.65	DOUBTFUL	20.08.2018	All the pieces or Parcels of immovable Property in NA land, plot No 386 paiki, admeasuring about 877.20 sq mtrs of S.N. 125/1 paiki, Village Savgadhi under Savgadhi Gram Panchayat,Ta Himmatnagar,Dist-Sabarkantha belongs to Mr Mohammad faruk Fakir Mohammad Memon East 13.00 Mtr wide road West - Internal Road North - Use land of S. No 124 South- 7.64 Mtrs vwde road	Mohammad Faruk
		Mehsana	HIMMATNAGAR ECB										
2670	GANDHINAGAR			Gujarat	YOGENDRA RAMESHBHAI MAKADIYA	Mr Ramesh Ramjbhai Makadia	Block 194, Astha Residency, Nr North Angal,150ft Ring Road Rajkot 360005 or Flat No 303, Third Floor, Wing A, Heaven Heights, Motamava, B/H Khirsara Palace, Motamava, Kalavad Road, Tal. Lodhika, At Motamava R S No 29 P2 & 29 P4, Plot No 1,2,23,24, , Plot No 10 to 21 of area known as Shyam Residency ,Rajkot-360021	Patel Deli,Sidhsar, Jamjodhour, Jamnagar-360530	Rs.9,48,528.00/- and further interest at contractual rate & cost from 01.06.2019	DOUBTFUL	29-05-2019	Residential Property situated at Flat No 303, Third Floor, Wing A, Heaven Heights, Motamava, B/H Khirsara Palace, Motamava, Kalavad Road, Tal. Lodhika, At Motamava R S No 29 P2 & 29 P4, Plot No 1,2,23,24, , Plot No 10 to 21 of area known as Shyam Residency ,Rajkot-360021 Area: 90.24 sq. mtr. (Property description as specified in the Sale Deed Regn. No 0195 dated 25.01.2016) Boundaries- NORTH: Margin than Wing B SOUTH: Flat No 302 EAST: Stair and Passage WEST: Margin than 7.05 Mt Road	Mr. Yogendra Rameshbhai Makadia
		Rajkot	Bhaktinagar, Rajkot										
2671	GANDHINAGAR			Gujarat	Mr. Hanuman Ram Sona Ram (Borrowers) Smt. Manju Hanuman Gaur (Co-Borrowers)	NA	Address 1: Plot No 220, Karniji Nagarand Yogeshwar Nagar, Village Kidana Taluka Gandhidham 370205  Address 2 : Plot No.67, R S No.359, Bageshree Township-4, Village Varsamedi, Tehsil Anjar, District Kutch	NA	Rs 11,19,849 as on 07.03.2019 and further interest at contractual rate & cost.	DOUBTFUL	07-03-2019	All piece and parcel of Residential land & building situated at Plot No.67, Survey no359 (area 92.03 SqMtrs) Bageshree Township 4, Village Varsamedi, Anjar, Kutch 370110 (Property description as specified in the Sale Deed No.5478 dated 07.08.2015 registered at Sub- Registrar office Gandhidham)	Smt. Manju Hanuman Gaur
		Rajkot	Gandhidham eCB										
2672	GANDHINAGAR			Gujarat	M/s Mann Industries (Prop. Naynaben Rajeshbhai Kaila)	NA	Plot No. 23, Sardar Patel Estate, Dhrangadhra Highway, Halvad, Dist. Surendranagar	NA	Rs. 45,87,383.12/- As on 07.01.2019+ int+ cost	DOUBTFUL	04-12-2018	Industrial Land with allied civil construction work Halwad Rev. Sur. No. 2580/ Paiki 1 & 2581/1 Amalgamated Rev. Sur. No. 2580 Paiki 1, Plot No. 23 area 348.72 sq mtr, C/o. "Mann Industries", Sardar Patel Estate Area Near Pooja Industries & Tulsi PVC Pipe Units Behind to Trufill Polymers, Ahead of Sanidev Temple Off. Halwad Maliya Highway / Ahmedabad Highway At: Halwad,Taluka: Halwad, District: Morbi. (Property description as specified in the Sale deed no.2087 dated 24.07.2015) Boundaries- East: ROAD, West: Sr No 2579, North: Plot No. 22, South: Road	Naynaben Rajeshbhai Kaila
		Rajkot	Morbi										



Display of information - Secured assets possessed under the SARFAESI Act, 2002													
Sl no	ZO	RO	BRANCH	STATE	BORROWER NAME	GUARANTOR NAME (WHEREVER APPLICABLE)	REGISTERED ADDRESS OF THE BORROWER	REGISTERED ADDRESS OF THE GUARANTOR(Wherever applicable)	Outstanding Amount ( In Rs)	Asset Classification	Date of Asset Classification	Details of security possessed	Name of the Title Holder of the security possessed
2673	GANDHINAGAR			Gujarat	Mr. Rakesh B Desani & Mrs. Vaishali Rakesh Desani	NA	Flat 101 S V Road , Shrinathji Park Jalyan Com, Nr Golden Rajkot-360004	NA	Rs.794292.62 as on 30.09.2019 and further interest at contractual rate & cost	DOUBTFUL	01-09-2019	All piece and parcel of the residential property Land and Building situated at Block 203. Alfa City, Opp. Khirasara Palace Behind Metoda GIDC Lodhika Road Located At RS No 59 Paiki 1. Sub-Plot No 143 To 153/203 Of Plot No 143 To 153 Vill Balsar Tal Lodhika Dist. Rajkot, Admeasuring 48.34 Sq. Mt. Property owned by- Shri Rakesh Bhai Bhikharam Desani. (Property description as specified in the sale Deed no 637 dated 08.03.2016) Bounded: On the North by : Sub Plot no 143 to 153/202 ,block No 202 On the South by : Sub Plot no 143 to 153/204,block no 204 On the East by Sub Plot no 143 to 153/202, Block no 200 On the West by : 7.50 Mt wide road	Shri Rakesh Bhai Bhikharam Desani
2674	GANDHINAGAR			Gujarat	Mrs. LINABEN AKA KANTABEN KIRITBHAI FICHADIYA & Mr. KIRITBHAI P FICHADIA	NA	"Pitrukrupa Residency Block No.18 (Corner) Opp.shiv Dairy Farm, B/h Arpit institute. Near SS institute Of Pharmacy off Rajkot-Morbi Highway Kagdadi Tankara Rajkot	NA	Rs.10,86,625.00 and further interest at contractual rate & cost from 20.12.2015	DOUBTFUL	31-12-2014	A residential building no.18 constructed on the land of Sub plot no 63 to 73/18 with total land area ad 77-58 sq. mts. Situated at Revenue Survey no.363 Paikee 2, at village Kagdadi, Taluka Tankara , Dist . Rajkot within the limits of Kagdadi Gram Panchayat.  LANDMARK: "Pitrukrupa Residency Block No.18 , (Corner) Opp.shiv Dairy Farm, B/h Arpit institute. Near SS institute Of Pharmacy off Rajkot-Morbi, Highway Kagdadi Tankara Rajkot  Bounded: On the North: Building No. 17 on sub plot no .63 to 73/17 On the South: 10-50 Meters wide Road On the East: 7-50 meters wide Road On the West: Building No. 19	Mrs. LINABEN AKA KANTABEN KIRITBHAI FICHADIYA
2675	GANDHINAGAR			Gujarat	SAJIDBHAI YAKUBBHAI MANDAVIYA	NA	Residential property situated at Plot No. 21/C, Shri Manohar Co-Op Society Pvt Ltd, Street No. 4, Opp. Thorala Police Station, Off; Bhavnagar Road, Rajkot , R S No. 636/P, City Survey Ward No. 12/2	NA	Rs 608600 as on 31.12.2017 and further interest at contractual rate & cost.	DOUBTFUL	31-12-2017	Residential property situated at Plot No. 21/C, Shri Manohar Co-Op Society Pvt Ltd, Street No. 4, Opp. Thorala Police Station, Off; Bhavnagar Road, Rajkot , R S No. 636/P, City Survey Ward No. 12/2	SAJIDBHAI YAKUBBHAI MANDAVIYA
2676	GANDHINAGAR			Gujarat	SAMRAJ BUILTCORN PVT LTD	a) Mr. AnandPragjibhaiKotadiya b) Mr. Raj ChabildasSuchak c)Mrs. Priyanka DilipBadiyani	3rd Floor, Crystal Mall, C/o. Iconic Gym Kalawad Road Rajkot-360005	a) Mr. AnandPragjibhaiKotadiya Shivalay 497 Kothariya Colony, Opp. Nateshwar Temple 80 Feet Road, Rajkot b) Mr. Raj ChabildasSuchak Randal Krupa, Somnath Society St no-4, Shree SadguruVilaj 150 ft Ring Road Rajkot-360005 c)Mrs. Priyanka DilipBadiyani Mahasya, 1-Harihar Society, Kalawad Road, Rajkot, PIN:360001	Rs.1740000/- and further interest at contractual rate & cost from 24.02.2021	DOUBTFUL	31-03-2019	Residential Open Plot of Land situated at C.S.Ward No.7 Sheet No.240 C.S.No.5101 Plot No.5 Northern Side of P.D.M College, Gondal Road, Tal/Dist. Rajkot (ApproxSqMtr 229.85) Boundaries:North: plot no 4South: 50 ft wide roadEast: plot no 1West:20 ft wide road	Mrs. Priyanka DilipBadiyani
2677	GANDHINAGAR			Gujarat	Viren Kishorbhai Siddhapura & Arunaben Kishorbhai Siddhapuras	NA	D-304 Rck Park, Mahavir Nagar Main Road, Nr Gandhigram Rajkot	NA	Rs.18,85,727.00 and further interest at contractual rate & cost from 31-08-2023	DOUBTFUL	31-12-2014	All that piece and parcel of the property consisting of land ad 55.73 sq mts block no 13 pitrukrupa residency near darshan college morbi road at kagdadi ta tankara dtrajkot On the North : sub plot no 63 to 73/12,b no 12(Residential) On the South : sub plot no 63 to 73/14 b no 14 (Residential) On the East : 7.50 mts wide road On the West: B NO 24 (Residential)	Viren Kishorbhai Siddhapura
2678	GANDHINAGAR			Gujarat	1)Mr. Ravi J Bhatia (Borrower) 2)Mrs.Supriya J Ashar (Co-Borrower)	NA	Sub Plot No. 116/A, Plot no. 116, R. S. No. 312/P-1, 312/P-2, 313/1, 313/3/P1, 313/3/P2, 315/2, Krishna City, Near Shiv Shakti Nagar, on Kodki Road, At Mankuva, Tal. Bhuj, Dist. Kuchhchh	NA	Rs.6,47,358/- as on 05-07-2018 + interest there on	DOUBTFUL	22-04-2018	All that piece and parcel of Residential property situated at Sub Plot No. 116/A, Plot No. 116, R. S. No. 312/P-1, 312/P-2, 313/1, 313/3/P1, 313/3/P2, 315/2, area admeasuring 83.70 sq. mt Krishna City, Near Shiv Shakti Nagar, on Kodki Road, At Mankuva, Tal. Bhuj, Dist. Kutch. Boundaries: North: Plot No. 117/CSouth: Plot No. 116/B East: Plot No. 116/FWest: Internal Road	1)Mr. Ravi J Bhatia 2)Mrs. Supriya J Ashar

Display of information - Secured assets possessed under the SARFAESI Act, 2002													
Sl no	ZO	RO	BRANCH	STATE	BORROWER NAME	GUARANTOR NAME (WHEREVER APPLICABLE)	REGISTERED ADDRESS OF THE BORROWER	REGISTERED ADDRESS OF THE GUARANTOR(Wherever applicable)	Outstanding Amount ( In Rs)	Asset Classification	Date of Asset Classification	Details of security possessed	Name of the Title Holder of the security possessed
2679	GANDHINAGAR	Rajkot	Gandhidham eCB	Gujarat	SUBHAN DHARMESH GOGOI	Mr. Anil Ashok Varma	Address: B67 NU-4, Sapna Nagar, Gandhidham 370201 District Kutch  Plot No 282, Revenue Survey No.123, Apna Nagar, Kidana, Gandhidham, Dist Kutch	Desh Devi Mobile Shop, Shop No E220, Gopalpuri - 370201 District: Kutch, Gujarat	Rs 13,38,060/- ( Rs thirteen lacs thirty-eight thousand sixty rupees only) with interest up to 31.01.2023	DOUBTFUL	19-03-2018	All that land & building situated at PLOT NO 282 area admeasuring 60.35 sq mtr, in REVENUE SURVEY NO 123, Apna Nagar, Village Kidana, Sub Registration District Gandhidham Dist. Kutch (as per Sale deed no 29 dated 02.01.2016 registered at Sub- Registrar Gandhidham) Four Boundaries are as follows: East: Internal Road      West: Plot No 341      North: Plot No. 283 South: Plot No 281	SUBHAN DHARMESH GOGOI
2680	GANDHINAGAR			Gujarat	HIMMAT SINGH GUHIL	NA	PLOT NO. 19, R. S. NO. 533/6, GURUKRUPA TOWNSHIP, VILL: VARSAMEDI, TAL: ANJAR, DIST: KACHCHH	NA	Rs. 1336270 as on 21.01.2020 and interest thereon	DOUBTFUL	21-01-2020	RESIDENTIAL HOUSE PROPERTY SITUATED AT PLOT NO. 19, R. S. NO. 533/6, GURUKRUPA TOWNSHIP, VILL: VARSAMEDI, TAL: ANJAR, DIST: KACHCHH	HIMMAT SINGH GUHIL
2681	GANDHINAGAR	SURAT	ADAJAN	Gujarat	JANAKBHAI RAMJIBHAI KAKADIYA	NOT APPLICABLE	PLOT NO B/48,GOVIND PARK SOCIETY,***** ,B/H SARTHANA JAKATNAKA,,VARACHHA,SURAT. ***** , SURAT, GUJARAT, 395006, 8460097063	NIL	683459.88	DOUBTFUL	29-10-2023	Flat No. 304, OM TOWNSHIP VIBHAG - 3Village: Pasodara, Sub-Dist. - Kamrej, Dist. - Surat	JANAKBHAI RAMJIBHAI KAKADIYA
2682	GANDHINAGAR	SURAT	AMROLI	Gujarat	GANESH PANDHARINATH MALI	NOT APPLICABLE	C 406 OMKAR RESIDENCY ,NR HARIDARSAN NO KHADO SINGANPOUR KATARGAM, SURAT, GUJARAT, 395004, 7588316065	NIL	1292310.00	DOUBTFUL	22-02-2023	Flat No.504 on the 5th floor Ömkar Residency of Building No. A" Singanpore, City of Surat	GANESH PANDHARINATH MALI
2683	GANDHINAGAR	SURAT	AMROLI	Gujarat	SHRAVAN KUMAR MALI	NOT APPLICABLE	128-129, SHAKTINAGAR ,BEHIND KATARESHWAR MANDIR,KATARGAM, SURAT, GUJARAT, 395006, 9726992803	NIL	1589084.29	Loss	28-09-2023	Plot No. 151 Jolva Residency Village Jolva Sub District Palsana, District Surat	SHRAVAN KUMAR MALI
2684	GANDHINAGAR	SURAT	AMROLI	Gujarat	SINGH AVADHNARAYAN	NOT APPLICABLE	PLOT NO 3/B MAHAPRABHUNAGAR ,LIMBAYAT, SURAT, GUJARAT, 394107, 8487821084	NIL	1611331.94	Loss	01-07-2023	Plot no 42 Aradhana Palace Village Jolwa Palsana Distrcit Surat	SINGH AVADHNARAYAN
2685	GANDHINAGAR	SURAT	ATHWA LINES	Gujarat	AMBALIYA DHARMESH MULAJIB	NOT APPLICABLE	A 6 PRABHUDARSHAN SOC NEAR SATYA NARAYAN SOC ,BOMBAY MARKET PUNA GAM SURAT, SURAT, GUJARAT, 395010, 9904242816	NIL	1496225.36	Loss	31-07-2019	Plot No. 58, "SAIDHAM RESIDENCY" Village Moje Kamrej, Sub-District - Kamrej, District - Surat	Mr. Ambaliya Dharmesh Mulajibhai
2686	GANDHINAGAR	SURAT	ATHWA LINES	Gujarat	DEVENDRA PRASAD BHGWATPRA	NOT APPLICABLE	S/O: BHGWAT PRASAD TRIVEDI,300 ,NEAR SWAMI NARAYAN SOCIETY,DHIRAJ NAGAR, SURAT, GUJARAT, 395010, 8734908696	NIL	1150881.69	DOUBTFUL	16-01-2022	Plot No. 33, Rahi Township Vibhag-1,Kadodara-Bardoli Road, Kareli Gam, Surat - 394310	Devendra Prashad Bhagwat Prasad Trivedi & Samta Devendra Prashad Trivedi
2687	GANDHINAGAR	SURAT	ATHWA LINES	Gujarat	HANUMAN SHARMA	NOT APPLICABLE	P 172 LAXMI PARK SOC NRGYAN JYOT CHOOOL GODADA ,SURAT, SURAT, GUJARAT, 395010, 8980253353	NIL	1618591.31	Loss	11-10-2018	Plot No 143,Siddhi Vinayak Residency,R,S No 98,Block No 126,Vill- Bagumara,District-Surat	Hanuman Shantilal Sharma
2688	GANDHINAGAR	SURAT	ATHWA LINES	Gujarat	JASUBHAI RAJABHAI BALDANIYA	NOT APPLICABLE	B 286 SITARAM NAGAR SOC PUNA TO BOMBAY MARKET ,ROAD NR ARCHNA SCHOOL SURAT, SURAT, GUJARAT, 395010, 9624210961	NIL	1661181.44	SUB-STANDARD	09-01-2024	PLOT NO. 85 "SHRI HARIKRISHNA RESIDENCY" AT VILLAGE MAKANA, SUB DISTRICT - KAMREJ, DISTRICT - SURAT.	JASUBHAI RAJABHAI BALDANIYA
2689	GANDHINAGAR	SURAT	ATHWA LINES	Gujarat	JEEVANSINGH JORVARSINGH C	NOT APPLICABLE	S O JORAVARSINGH SHOP NO 1 ,THAKORDWAR SOCIETY GODADARA ROAD PARVAT PATIY, SURAT, GUJARAT, 395010, 9016808638	NIL	177090.30	Loss	06-12-2021	Plot No. 90, Garden City Vibhag-1, Near Aradhna Dream, Moje - Jolva, Tal - Palsana, Surat - 394310	Jeevansingh Jorvarsingh Chundawat & Vikramsingh Joravarsingh Chundawat
2690	GANDHINAGAR	SURAT	ATHWA LINES	Gujarat	KHUNT SANJAYBHAI BHAYABHA	NOT APPLICABLE	64 DHARMISTHA PARK SOC ,NANAVARACHHA SURAT, SURAT, GUJARAT, 395006, 9904808520	NIL	1641427.63	Loss	18-05-2019	Plot No. 61.R.S. No. 142,Block No. 144/A at Village - Mankana, Ta-Kamrej, District - Surat	Khunt Sanjaybhai Bhayabhai

Display of information - Secured assets possessed under the SARFAESI Act, 2002													
Sl no	ZO	RO	BRANCH	STATE	BORROWER NAME	GUARANTOR NAME (WHEREVER APPLICABLE)	REGISTERED ADDRESS OF THE BORROWER	REGISTERED ADDRESS OF THE GUARANTOR(Wherever applicable)	Outstanding Amount ( In Rs)	Asset Classification	Date of Asset Classification	Details of security possessed	Name of the Title Holder of the security possessed
2691	GANDHINAGAR	SURAT	ATHWA LINES	Gujarat	MUKESH NANJIBHAI KATARIYA	NOT APPLICABLE	PLOT NO 42 B AND 49 B HALF 2ND FLOOR ,RAVI PARK SOC NR HARIDHAM SOC BOMBAY MKT RD, SURAT, GUJARAT, 395010, 9925533109	NIL	968662.00	DOUBTFUL	13-02-2023	Plot no. 172 Shiv Dhareshwar Residency Situated village Mankana Taluka Kamrej District Surat	Mukesh Nanjibhai Katariya
2692	GANDHINAGAR	SURAT	ATHWA LINES	Gujarat	MUKESHKUMAR D SELADIYA	NOT APPLICABLE	P-251 PATEL NAGAR ,KAMREJ SURAT, SURAT, GUJARAT, 394185, 8758580446	NIL	1852975.36	DOUBTFUL	07-09-2018	Plot No. 138, Jay Villa -2, Type F, Nr. Khodaldham Society, Bhairav Village Road, Kamrej	MUKESHKUMAR D SELADIYA
2693	GANDHINAGAR	SURAT	ATHWA LINES	Gujarat	SORATHIYA KISHORBHAI VALL	NOT APPLICABLE	8 BHUMI PARK SOC PUNAGAM CHORASI SURAT ,SURAT, SURAT, GUJARAT, 395010, 9979488358	NIL	1332966.36	Loss	27-01-2020	Plot No. 139,Block No. 47,Village-Velanja,Sub-District-Kamrej,District - Surat	Kishorbhai Vallabhbhai Sorathiya
2694	GANDHINAGAR	SURAT	ATHWA LINES	Gujarat	TUSHAL H KACHHADIYA	NOT APPLICABLE	SO HIMANTBHAI KACHHADIYA ,101 BHAGUNAGAR SOC MATAWADI L H ROAD, SURAT, GUJARAT, 395006, 9979146420	NIL	1040338.00	Loss	09-10-2018	FLAT NO. 305, SIMANDHAR NAGAR PAIKI HARE KRUSHNA RESIDENCY, NANSAD KOLI BHARTHANA ROAD, KAMREJ	TUSHAL H KACHHADIYA
2695	GANDHINAGAR	SURAT	ATHWA LINES	Gujarat	VALLABHBHAI J JALANDHARA	NOT APPLICABLE	195 2ND FLOOR KAMAL PARK SOC ,SURAT, SURAT, GUJARAT, 395006, 9913771621	NIL	1490065.10	Loss	09-12-2020	Plot No. A/31 Shree Veer Vinayak Residency Village- Mankana, Sub Dist- Kamrej, Dist- Surat	Vallabhbhai Jadavbhai Jalandhara
2696	GANDHINAGAR	SURAT	ATHWA LINES	Gujarat	VASANTBEN MANSUKHBHAI KAT	NOT APPLICABLE	215 RUXMANI SOC VIBHAG 2 KARGIL CHOWK ,PUNAGAM, SURAT, GUJARAT, 395010, 9998153855	NIL	1433753.34	Loss	25-01-2022	Plot No. 494 (Type -B), Vraj Nandini Residency-1, Block No. 273, Kamrej, Surat - 394180	Vasantben Mansukhbhai Katariya & Rahul Mansukhbhai Katariya
2697	GANDHINAGAR	SURAT	BARDOLI MAIN	Gujarat	ANKITKUMAR DADDAN SINGH	NOT APPLICABLE	DNO B 9202 NEAR SAI DARSHAN SOCIETY ,ROYAL STAR TOWNSHIP DINDOLI, SURAT, GUJARAT, 394210, 9898259464	NIL	1378977.01	DOUBTFUL	27-01-2023	Plot no.96, "Rahi Township Vibhag-1" near Rudrax Residency Taluka- Palsana District-Surat Gujrat.	ANKIT KUMAR DADDAN SINGH
2698	GANDHINAGAR	SURAT	BARDOLI MAIN	Gujarat	BHIMARAM G MALI	NOT APPLICABLE	SHOP NO 01 PL 20 NIRAT NAGAR PUNAGAM SITANAGA ,CHOWK PUNAGAM SURAT 395010, SURAT, GUJARAT, 395010, 9998508663	NIL	1454597.77	DOUBTFUL	29-12-2022	Plot No.35, Mahadev Nagar, Near Mahadev Temple, Tantithaiya Tal. Palsana, Dist. Surat, Gujarat.	Bhimaram G Mali
2699	GANDHINAGAR	SURAT	BARDOLI MAIN	Gujarat	BINUKUMAR KUTTAPAN ALUVIL	NOT APPLICABLE	17/3,GURUKRUPA SOCIETY ,H B PARK, SURAT, GUJARAT, 394601, 9558240842	NIL	1377549.65	Loss	25-10-2020	FLAT NO. 403, DANI FLATS , VILLAGE-TEN, TALUKA -BARDOLI, SURAT	Binukumar Kuttapan Aluvila
2700	GANDHINAGAR	SURAT	BARDOLI MAIN	Gujarat	BORSE BHATTUBHAI	NOT APPLICABLE	8 MANMOHAN APRT 150601AT VARELI PALSANA ,DIST SURAT, SURAT, GUJARAT, 395006, 7405524240	NIL	1316532.15	Loss	28-10-2019	Surat, Sub Dist Taluka Palsana,Moje Gam Kadodara's Survey Number 132/2a. Block N. 121 Plot 386/A	BORSE BHATTUBHAI GULABBHAI
2701	GANDHINAGAR	SURAT	BARDOLI MAIN	Gujarat	DIPAKBHAI SHIVMURTIBHAI S	NOT APPLICABLE	94 RAJ COMPANY SORALI MANDVI ROAD MADHI ,MANDVI ROAD MADHI, SURAT, GUJARAT, 394340, 9773030567	NIL	868387.34	DOUBTFUL	12-10-2020	FLAT NO. 406-A, RAJ KESHAR HEIGHTS, PLOT NO. B24 TO B37, VILLAGE -TEN , BARDOLI, SURAT	Dipakbhai Shivmurtibhai Shrivas
2702	GANDHINAGAR	SURAT	BARDOLI MAIN	Gujarat	GEBA RAM	NOT APPLICABLE	114 ABHAY NAGAR SOC ,VARACHHA ROAD, SURAT, GUJARAT, 395010, 8488879582	NIL	1059505.24	Loss	28-11-2022	PLOT NO 118 NILKANTH RESIDENCY OPP GOKULDHAM RESIDENCY TANTITHAIYA PALSANA SURAT 394305	Geba Ram
2703	GANDHINAGAR	SURAT	BARDOLI MAIN	Gujarat	GOPAL GOVINDBHAI THORI	NOT APPLICABLE	20 21 RAMNAGAR SOC ,C R PATIL ROAD DINDOLI, SURAT, GUJARAT, 395010, 9898774990	NIL	976821.00	DOUBTFUL	27-06-2022	Plot No.125 "Nilkanth Residency" R.S.No./Block No. 273/A, Khata No. 1485 Of Village Tathithaiya	Gopal Govind Thori
2704	GANDHINAGAR	SURAT	BARDOLI MAIN	Gujarat	GOVINDBHAI B THORI	NOT APPLICABLE	S/O BHAYJIBHAI BAPUBHAI THORI,20-21 ,RAMNAGAR C.R PATIL ROAD DINDOLI, SURAT, GUJARAT, 394210, 6352568603	NIL	949157.00	Loss	14-07-2022	Plot No.126 "Nilkanth Residency" Village Tathithaiya, Sub. Dist: Palsana, Dist: Surat	Govindbhai Thori
2705	GANDHINAGAR	SURAT	BARDOLI MAIN	Gujarat	HARIJAN RANJIT	NOT APPLICABLE	1185 GALI NO 6 ,RAV NAGER ZHUPADPATTI UDHNA, SURAT, GUJARAT, 394210, 9662443625	NIL	1113275.56	Loss	28-09-2023	RESIDENTIAL HOUSE NO. 233 RAHI TOWNSHIP VIBHAG - 1 at Village - Kareli, Sub Dist. - Palsana, Dist. - Surat	HARIJAN RANJIT

Display of information - Secured assets possessed under the SARFAESI Act, 2002													
Sl no	ZO	RO	BRANCH	STATE	BORROWER NAME	GUARANTOR NAME (WHEREVER APPLICABLE)	REGISTERED ADDRESS OF THE BORROWER	REGISTERED ADDRESS OF THE GUARANTOR(Wherever applicable)	Outstanding Amount ( In Rs)	Asset Classification	Date of Asset Classification	Details of security possessed	Name of the Title Holder of the security possessed
2706	GANDHINAGAR	SURAT	BARDOLI MAIN	Gujarat	HOTIRAM	NOT APPLICABLE	307 MANSI RESIDENCY ,BAGUMARA KADODARA, SURAT, GUJARAT, 394327, 7043313218	NIL	1587683.00	Loss	05-11-2021	PLOT NO. 122, NILKANTH RESIDENCY, BLOCK NO. 273/A, KHATA NO. 1485, MOJE TANTITHAIYA	HOTIRAM BHERARAM MALI AND MRS. GORIBEN HOTIRAM MALI
2707	GANDHINAGAR	SURAT	BARDOLI MAIN	Gujarat	JAGDISHPRASAD A MISHRA	NOT APPLICABLE	20 MAHADEV VILLA RESIDENCY ,TATITHAIYA PALSANA, SURAT, GUJARAT, 394305, 9099246640	NIL	1381627.32	Loss	17-04-2019	Taluka Palsana's Moje Gam Tantithaiya's Block No. 273/A,Block No. 273a,Neelkanth Resi, Plot No 412 A	Jagdishprasad A Mishra
2708	GANDHINAGAR	SURAT	BARDOLI MAIN	Gujarat	JEETASHBHAI PUJABHAI KATARIYA	NOT APPLICABLE	269 KAMAL PARK SOC ,KARANJ, SURAT, GUJARAT, 395006, 9979575885	NIL	3095407.97	SUB-STANDARD	29-11-2023	RESIDENTIAL PLOT NO.99, SHIV VATIKAVillage Mankana, Ta. Kamrej, District- Surat	JEETASHBHAI PUJABHAI KATARIYA
2709	GANDHINAGAR	SURAT	BARDOLI MAIN	Gujarat	KAMLADEVI KUMAWAT	NOT APPLICABLE	A2 209 PRIYANKA METROCITY GODADARA ,SURAT, SURAT, GUJARAT, 394327, 7981965038	NIL	1838509.24	Loss	29-08-2023	Plot No. 242 "MANSI RESIDENCY" village MOJE. BAGUMARA, TAL. PALSANA, DIST. - SURAT, GUJARAT	KAMLADEVI KUMAWAT
2710	GANDHINAGAR	SURAT	BARDOLI MAIN	Gujarat	MANGLARAM SIRVI	NOT APPLICABLE	11 1 MADHAV PARK GODADRA TAL CHORYASI ,SURAT, SURAT, GUJARAT, 394211, 9974216311	NIL	907340.10	Loss	28-11-2022	PLOT NO 40 NILKANTH RESIDENCY OPP GOKULDHAM RESIDENCY TANTITHAIYA PALSANA SURAT 394305	MR. MANGALARAM SIRVI
2711	GANDHINAGAR	SURAT	BARDOLI MAIN	Gujarat	NARA RAM	NOT APPLICABLE	168 MADHUSUDAN ROW HOUSE GODADARA ,SURAT, SURAT, GUJARAT, 395010, 7567152268	NIL	1304327.41	Loss	27-11-2022	Plot no. 277 Nilkanth Residency near Chalthan Railway Crossing, Tantithaiya, Taluka- Palsana, District- Surat	NARARAM DUNGARAM CHAUDHARI
2712	GANDHINAGAR	SURAT	BARDOLI MAIN	Gujarat	NARPATSI NH G RAJPUROHIT	NOT APPLICABLE	S/O GIRDHARISINH RAJPUROHIT,295 ,,NILKANTH RESIDENCY,TANTITHAIYA, SURAT, GUJARAT, 394305, 8488029641	NIL	1264693.14	Loss	30-04-2023	House No. 275Nilkanth Residency Village-Tantithaiya, Taluka- Palsana, District- Surat, Gujrat.	Narpatsinh Girdhariji Rajpurohit & Yogitaben Narsinh Rajpurohit
2713	GANDHINAGAR	SURAT	BARDOLI MAIN	Gujarat	NEELAMA SHRIVASTV	NOT APPLICABLE	PLOTNO39 KRISHNA VILLA A1 GANGADHARA ,KARELI SURAT, SURAT, GUJARAT, 394310, 8238586856	NIL	913555.44	Loss	29-08-2023	A/40 KRISHNA VILLA VIBHAG-1 Village Kareli Sub-District Palsana District Surat Gujrat	NEELAMA SHRIVASTV
2714	GANDHINAGAR	SURAT	BARDOLI MAIN	Gujarat	PANKAJBHAI SHIVMURTI BHAI	NOT APPLICABLE	94,RAJ COMPANY SORALI ,MANDVI ROAD MADHI, SURAT, GUJARAT, 394340, 9510088315	NIL	732697.38	DOUBTFUL	08-10-2020	FLAT NO. 408-A1, RAJ KESHAR HEIGHTS, SIDDHESWAR PARK, VILLAGE -TEN , BARDOLI, SURAT	Pankaj Shivmurtibhai Shrivas
2715	GANDHINAGAR	SURAT	BARDOLI MAIN	Gujarat	PAPPU RAMCHANDRA SAH	NOT APPLICABLE	SO RAMCHANDRA 100 MAHAPRABHUNAGAR ,SURVEY NO 8 LIMBAYAT SURATCITY UDHNA SURAT, SURAT, GUJARAT, 394210, 9727056337	NIL	956846.08	Loss	28-06-2023	Plot no. 255 Aradhana Palace village- Jolwa, Tauka- Palsana, District- Surat.	PAPPU RAMCHANDRA SAH
2716	GANDHINAGAR	SURAT	BARDOLI MAIN	Gujarat	PUSHPABEN SURESHBHAI VAIS	NOT APPLICABLE	A 12 LAXMINAGAR SOC PUNAGAM CHORYASI ,SURAT, SURAT, GUJARAT, 395010, 8141706575	NIL	683561.00	Loss	03-04-2021	plot No 437,situate at village: Bagumara, Tal:Palsana, Dist: Surat	Mrs.Pushpaben Sureshbhai Vaishnav & Mr. Sureshbhai Vaishnav
2717	GANDHINAGAR	SURAT	BARDOLI MAIN	Gujarat	RAMESH KUMAR RATHI	NOT APPLICABLE	25 303 PRIYANKA INTERCITY OPP BHAKTI DHAM ,MAGOB SURAT, SURAT, GUJARAT, 395010, 9879338623	NIL	1456355.18	Loss	29-12-2022	PLOT NO 176 NILKANTH RESIDENCY OPP GOKULDHAM RESIDENCY TANTITHAIYA PALSANA SURAT 394305	MR. RAMESH KUMAR RATHI
2718	GANDHINAGAR	SURAT	BARDOLI MAIN	Gujarat	RAVINDRA KUMAR RATHI	NOT APPLICABLE	25 303 PRIYANKA INTER CITY ,NR BHAKTI DHAM TEMPLE PARVAT PATIYA, SURAT, GUJARAT, 395010, 7874293167	NIL	1540292.59	Loss	28-11-2022	Plot no 175 Nilkanth Residency Nr. Railway Crossing Tantithaiya Taluka- Palsana District Surat	Ravindra Kumar Rathi
2719	GANDHINAGAR	SURAT	BARDOLI MAIN	Gujarat	SATYENDRA MANZI	NOT APPLICABLE	64 65 NANDURGA SOCIETY KADODARA ,PALSANA SURAT, SURAT, GUJARAT, 394327, 8401172486	NIL	1388876.62	Loss	28-11-2022	PLOT NO 115 NILKANTH RESIDENCY OPP GOKULDHAM RESIDENCY TANTITHAIYA PALSANA SURAT 394305	MR. SATYENDRA MANZI
2720	GANDHINAGAR	SURAT	BARDOLI MAIN	Gujarat	SHAILENDRA MANSINGHH	NOT APPLICABLE	96 HARIDHAM SOC PUNAGAM BOMBAY MARKET ,SURAT, SURAT, GUJARAT, 395010, 9054342464	NIL	930733.00	DOUBTFUL	13-04-2021	Surat District, Sub District, Taluka Palsana's Moje Gam Tantithaiya's Neelkanth,Plot No 119	SHAILENDRA MANSINGHH

Display of information - Secured assets possessed under the SARFAESI Act, 2002													
Sl no	ZO	RO	BRANCH	STATE	BORROWER NAME	GUARANTOR NAME (WHEREVER APPLICABLE)	REGISTERED ADDRESS OF THE BORROWER	REGISTERED ADDRESS OF THE GUARANTOR(Wherever applicable)	Outstanding Amount ( In Rs)	Asset Classification	Date of Asset Classification	Details of security possessed	Name of the Title Holder of the security possessed
2721	GANDHINAGAR	SURAT	BARDOLI MAIN	Gujarat	SHAILESH DEVIDAS PATIL	NOT APPLICABLE	LAXMAN SHIVARAM PLOT NO 343 MAHADEV NAG S ,NO 354 DINDOLI TAL SURAT CITY SURAT, SURAT, GUJARAT, 394210, 9537711395	NIL	968364.61	Loss	28-11-2022	Plot no 284 Aaradhana Lake Town part 2,Village Jolwa Taluka Palsana District Surat	Shailesh Devdas Patil and Dinesh Devidas Patil
2722	GANDHINAGAR	SURAT	BARDOLI MAIN	Gujarat	VIKAS SINGH	NOT APPLICABLE	SO KRIPASHANKAR 14 NEW HARIDHAM NAGAR ,NEAR SUVIDHA HOSPITAL UDHANA BUDIA SURAT, SURAT, GUJARAT, 394210, 9879960860	NIL	976631.00	Loss	24-10-2019	RS NO. 85, BLOCK NO. 153-A, PLOT NO. 29, B TYPE , SHIVSHAKTI TOWNSHIP ,SANKI, PALSANA , SURAT	Vikas Singh
2723	GANDHINAGAR	SURAT	BARDOLI MAIN	Gujarat	VIPUL VIRABHAI VAGHAMSHI	NOT APPLICABLE	39SITARAM SOCIETY MAGOB SURAT ,, SURAT, GUJARAT, 395010, 9727563515	NIL	1018860.00	Loss	28-10-2021	Plot no. 24, “Shivdhareshwar Residency” Near Archana School, Mankana Taluka-Kamrej, District- Surat	VIPUL VIRABHAI VAGHAMSHI
2724	GANDHINAGAR	SURAT	BARDOLI UBI	Gujarat	DHARMESHBHAI VINUBHAI AVAIYA	NOT APPLICABLE	A-801,SHUKAN SHREE ,DABHOLI KATARGAM, SURAT, GUJARAT, 395004, 9586076193	NIL	3769576.05	SUB-STANDARD	29-08-2023	PLOT NO.5, GROUND FLOOR + 1 <sup>ST</sup> FLOOR RAJ SURYA VILLA VILLAGE: UGAT, TALUKA: NAVSARI DISTRICT NAVSARI.	Mr. Avaiya Dharmeshbhai Vinubhai & Mr. Avaiya Sanjay Vinubhai
2725	GANDHINAGAR	SURAT	BHATAR ROAD	Gujarat	CHAPANI ASHVINBHAI G	NOT APPLICABLE	B 8/102 AKSHARDHAM SOCIETY ,OPP SWAMINARAYAN MANDIR AMROLI, SURAT, GUJARAT, 394107, 8401480781	NIL	1879019.00	Loss	23-12-2023	Plot No 1,Amrut Residency Vibhag-3” Village- Antroli, Taluka- Kamrej, Sub District-Kamrej, District- Surat	CHAPANI ASHVINBHAI G
2726	GANDHINAGAR	SURAT	BHATAR ROAD	Gujarat	DHARMESH M SOJITRA	NOT APPLICABLE	FLAT NO 301 PALAV APARTMENT ,NR MAGAN NAGAR 2 KATARGAM, SURAT, GUJARAT, 395004, 9537780896	NIL	605632.86	Loss	30-10-2023	PLOT NO 76, AVrundavan Society, Village: Chhaprabhatha, District: Surat, Sub-District- Choryasi	DHARMESH M SOJITRA
2727	GANDHINAGAR	SURAT	BHULKA BHAWAN	Gujarat	NILESH BHARATBHAI SONAWAN	NOT APPLICABLE	PLOT NO 73 HARI NAGAR -3 ,B R C UDHAN SURAT, SURAT, GUJARAT, 394210, 9714444192	NIL	1239286.00	DOUBTFUL	19-07-2018	Flat No. 204 “Shree Tirupati Balaji Town No. B-8” Village Unn, District - Surat	Mr. Nilesb Bharatbhai Sonwane & Mr. Sachin Bharat Sonwane
2728	GANDHINAGAR	SURAT	BHULKA BHAWAN	Gujarat	SHEETALBEN VIPULBHAI KEVADIYA	NOT APPLICABLE	FLAT NO 402/ SHREE GOPALVILLA ,APPARTMENT PLOT NO 133 RAMJI NAGAR, SURAT, GUJARAT, 395004, 9925415105	NIL	374539.51	SUB-STANDARD	18-12-2023	Flat no. 402 Shree Gopal Villa Village Katargam District Surat Sub District Choryasi	SHEETALBEN VIPULBHAI KEVADIYA
2729	GANDHINAGAR	SURAT	BILLIMORA	Gujarat	BHAGWAN HAMIRBHAI SOSA	NOT APPLICABLE	H NO 31 OPP MOTI BAUG ,CHIKALWADI ROAD NEAR,HANUMAN TEMPLE BILLIMORA, BILLIMORIA, GUJARAT, 396321, 8980921693	NIL	162144.24	DOUBTFUL	29-05-2022	House No. 31 Ground and First Floor Opposite Hanuman Temple Chikalwadi Gandevadi District Navsari 396321	BHAGWAN HAMIRBHAI SOSA
2730	GANDHINAGAR	SURAT	CHHIRI	Gujarat	NAYANA SUNIL LADE	NOT APPLICABLE	FLAT NO F 503, PRAMUKH HILLS ,CHHARWADA ROAD, VAPI, GUJARAT, 396191, 9979747209	NIL	193106.39	Loss	16-02-2023	FLAT NO 107 OM Palace Chiri Taluka Vapi District Valsad	NAYANA SUNIL LADE
2731	GANDHINAGAR	SURAT	CHIKHLI	Gujarat	JAGDISH CHANDRA KHATIK	NOT APPLICABLE	KHUNDH ,TA CHIKHLI, NAVSARI, GUJARAT, 396521, 8141398248	NIL	390685.21	Loss	22-12-2021	Flat No. A-102 admeasuring Built-Up Area 65.61 Sq. Meters i.e. 706 Sq. Feet,Second Floor,JIVAN JAYOT APARTMENT	Jagdishchandra Veniram Khatik
2732	GANDHINAGAR	SURAT	CHIKHLI	Gujarat	SANMUKH GULABBHAI SOLANKI	NOT APPLICABLE	61 ROHITVAS ,AT POST GORGAM, VALSAD, GUJARAT, 396375, 9998726368	NIL	691153.40	SUB-STANDARD	29-12-2023	Flat No: B-403 JIVAN JYOT APARTMENT” S Village Thala Sub-District Chikhli District- Navsari w	SANMUKH GULABBHAI SOLANKI
2733	GANDHINAGAR	SURAT	CITY LIGHT	Gujarat	JAYSUKHBHAI BALUBHAI THUM	NOT APPLICABLE	HOUSE NO. 72, ARJUN NAGAR SOCIETY-1 ,PUNAGAM, SUART., SURAT, GUJARAT, 395010, 9825959062	NIL	1628768.36	DOUBTFUL	28-02-2020	Plot No. 159,“Sun Star City” Village Moje Dungra of Sub-District - Kamrej, District - Surat.	Jaysukhbhai Balubhai Thummar
2734	GANDHINAGAR	SURAT	DADRA	Gujarat	JAYESH DAHYABHAI CHAUDHAR	NOT APPLICABLE	FLAT NO 202 B WING RADHE KRISHNA APARTMENT ,NEAR AZAD KANTA, VAPI, GUJARAT, 396191, 9510938550	NIL	906298.14	DOUBTFUL	11-09-2017	Flat No 404,Gopalkunj Aparment village Chhiri Tal: Vapi Dist: Valsad	Jayesh D Choudhary
2735	GANDHINAGAR	SURAT	DADRA	Gujarat	PATEL JAGDISH JETHABHAI	NOT APPLICABLE	Flat N 402, “Shreeji Apartment”village Chharwada Tal: Vapi Dist: Valsad	NIL	1004572.22	DOUBTFUL	31-03-2023	Flat N 402,“Shreeji Apartment”village Chharwada Tal: Vapi Dist: Valsad	Jagdish Jethabhai Patel

Display of information - Secured assets possessed under the SARFAESI Act, 2002													
Sl no	ZO	RO	BRANCH	STATE	BORROWER NAME	GUARANTOR NAME (WHEREVER APPLICABLE)	REGISTERED ADDRESS OF THE BORROWER	REGISTERED ADDRESS OF THE GUARANTOR(Wherever applicable)	Outstanding Amount ( In Rs)	Asset Classification	Date of Asset Classification	Details of security possessed	Name of the Title Holder of the security possessed
2736	GANDHINAGAR	SURAT	DADRA	Gujarat	PATEL SHARDA JAGDISH	NOT APPLICABLE	FLAT NO 202 RADHE KRISHNA APRTMENT NEAR ,ZADKANTA N H NO 8 VAPI, VAPI, GUJARAT, 396191, 9825595562	NIL	1881810.37	DOUBTFUL	07-09-2017	Flat No 101, Gopalkunj Aparment situated village Chhiri Tal: Vapi Dist: Valsad	Patel Sharda Jagdish
2737	GANDHINAGAR	SURAT	DADRA	Gujarat	PATEL SHARDA JAGDISH	NOT APPLICABLE	FLAT NO 202 RADHE KRISHNA APRTMENT NEAR ,ZADKANTA N H NO 8 VAPI, VAPI, GUJARAT, 396191, 9825595562	NIL	1881810.37	DOUBTFUL	07-09-2017	Flat No 203,Gopalkunj Aparment village Chhiri Tal: Vapi Dist: Valsad	Patel Sharda Jagdish
2738	GANDHINAGAR	SURAT	DADRA	Gujarat	SHAILESH UTTAMBHAI PATEL	NOT APPLICABLE	FLAT NO 303 A/2 ADVANCE COMPLEX NR UNION BANK ,N H NO 8 VAPI TA PARDI DIST VALSAD, VAPI, GUJARAT, 396195, 9727432312	NIL	735462.62	Loss	09-10-2017	FLAT NO. 104, SAURAV APARTMENT, SY. NO 140, OPP TO POLICE OUT POST, CHHIRRI, VAPI, VALSAD, GUJARAT	Shailesh Uttambhai Patel
2739	GANDHINAGAR	SURAT	GIDC NOTIFIED AREA	Gujarat	ANIS MEHBOOB QURESHI	NOT APPLICABLE	ROOM NO 4 PATEL APT GASS ROAG NALASOPARA , DIST THANE MUMBAI, THANE, MAHARASHTRA, 401203, 8551031340	NIL	694171.34	SUB-STANDARD	25-11-2023	Flat No.G-2, Armaan Apartment, Sanjan Bandar, Sanjan, Taluka Umbergaon, District Valsad, Gujarat - 396165	ANIS MEHBOOB QURESHI
2740	GANDHINAGAR	SURAT	GIDC NOTIFIED AREA	Gujarat	M/S VADNERKAR JEWELLERS	NOT APPLICABLE	ROOM NO 4 PATEL APT GASS ROAG NALASOPARA , DIST THANE MUMBAI, THANE, MAHARASHTRA, 401203, 8551031340	NIL	1500710.55	SUB-STANDARD	31-08-2023	Plot No 13 area 334.45.20 sq.Mtrs situated in bearing Survey No 113/2/1/Paiki 4 in village of Umbergaon, Ta - Umbergaon, Dist - Valsad	M/S VADNERKAR JEWELLERS
2741	GANDHINAGAR	SURAT	GIDC NOTIFIED AREA	Gujarat	SHRADHANJALI DASH	NOT APPLICABLE	SWEAT COMPLEX ROOM NO 104 ,FLAT NO 74GIDC COLONY, UMRED, GUJARAT, 396171, 7046041874	NIL	1134104.21	Loss	16-10-2023	Flat No.A-301 on Third Floor in Wing DEEPAM RESIDENCY Solsuma Gram Panchayat as House no.4850	SHRADHANJALI DASH
2742	GANDHINAGAR	SURAT	HAJIRA	Gujarat	AMIT DAS	NOT APPLICABLE	9/747 , MAHALAXMI CORNER ,***** ,NANA BATIGALI, AMBAJI ROAD, SURAT,***** , SURAT, GUJARAT, 395003, 9726567337	NIL	839224.17	DOUBTFUL	29-12-2020	Flat No. 201,Second Floor,Survey No. 8,Gopipura Area,Choryasi, District-Surat	Amit Joydev Das
2743	GANDHINAGAR	SURAT	HAJIRA	Gujarat	KANABHAI BAGHABHAI BHADAR	NOT APPLICABLE	PLOT NO 21 TAGOR COLLONY ,NEAR PARAMHANS SOC L H ROAD, SURAT, GUJARAT, 395006, 9099793093	NIL	1436964.00	DOUBTFUL	29-08-2022	Plot No. 197,B Type Shree Vinayak Residency,Khata No. 171, Consolidated Block No. 86 of Vill Nansad	Kanabhai Baghabhai Bhadarka.
2744	GANDHINAGAR	SURAT	ITALVA-GUJARATH	Gujarat	DINESH SHAH	NOT APPLICABLE	A 208 RADHE RESIDENCY ,BARDOLI ROAD KABILPORE, NAVSARI, GUJARAT, 396445, 9725991866	NIL	338620.00	DOUBTFUL	11-08-2019	"Radhe Residency", A- Wing, Bardoli Road, Kabipore, Navsari,A Wing, Flat No. 208	Mr. Dinesh Shah, Mr. Abhimanyu Dinesh Shah & Mrs. Manjudevi Dinesh Shah
2745	GANDHINAGAR	SURAT	ITALVA-GUJARATH	Gujarat	NARESH BUCHCHAPATI NAMANI	NOT APPLICABLE	A 1 HARIOM SOCIETY ALKAPURI ,VIJALPORE EROO ERU JALALPORE, NAVSARI, GUJARAT, 396450, 9904852104	NIL	366175.17	SUB-STANDARD	28-09-2023	Flat No. B-104 Ward No. 4, "Hariom Apartment - 2, Hariom Co-op. Hsg. Soc.", Alkapuri, Jodiawad, Vijalpore, Tal & Dist. - Navsari	NARESH BUCHCHAPATI NAMANI
2746	GANDHINAGAR	SURAT	ITALVA-GUJARATH	Gujarat	TARACHAND BHAGVAN SINGH	NOT APPLICABLE	FLAT NO 203 PARISHRAM APARTMENT ,GANDEVI ROAD KANBIVAD ITALVA, NAVSARI, GUJARAT, 396445, 7485916621	NIL	865238.00	DOUBTFUL	16-09-2020	Flat No. 203, Parishram Apartment, Gamthan of Village of Italva	Tarachand Bhagvan Singh & Prem Devi Tarachand
2747	GANDHINAGAR	SURAT	KAMREJ	Gujarat	ALPESHBHAI KANTIBHAI KANA	NOT APPLICABLE	FLAT NO 3 B. NO. 13 ,JANTA NAGAR SOC, SURAT, GUJARAT, 395010, 7567264175	NIL	1061412.00	DOUBTFUL	27-08-2018	Plot no.166 "Dhara Residency Vibhag-2 "Revenue block no.47/A Vill Velanja Taluka Kamrej,Dist- Surat	ALPESHBHAI KANTIBHAI KANANI
2748	GANDHINAGAR	SURAT	KAMREJ	Gujarat	BALUBHAI NATHABHAI DOLAR	NOT APPLICABLE	A-369,SITARAM SOCIETY, ,L.H.ROAD,, SURAT, GUJARAT, 395010, 9726025364	NIL	1837727.30	SUB-STANDARD	29-10-2023	Plot No 72, SHIV VATIKA ROW HOUSE Village mankana Dist. Surat Sub Dist Kamrej	BALUBHAI NATHABHAI DOLAR
2749	GANDHINAGAR	SURAT	KAMREJ	Gujarat	BHARATBHAI JIVABHAI HADIY	NOT APPLICABLE	20 MUKTIDHAM SOC ,BOMBAY MARKET TO PUNAGAM ROAD, SURAT, GUJARAT, 395010, 9978299952	NIL	851308.45	DOUBTFUL	31-12-2017	Revenue Survey NO 2-2 its block No No 2 of moje village Jolva Taluka Palsana District Surat	Bharat Jivabhai Hadiya

Display of information - Secured assets possessed under the SARFAESI Act, 2002													
Sl no	ZO	RO	BRANCH	STATE	BORROWER NAME	GUARANTOR NAME (WHEREVER APPLICABLE)	REGISTERED ADDRESS OF THE BORROWER	REGISTERED ADDRESS OF THE GUARANTOR(Wherever applicable)	Outstanding Amount ( In Rs)	Asset Classification	Date of Asset Classification	Details of security possessed	Name of the Title Holder of the security possessed
2750	GANDHINAGAR	SURAT	KAMREJ	Gujarat	CHANDUBHAI VITTHALBHAI GO	NOT APPLICABLE	PLOT NO B-61 GF ,ADARSH NAGAR SOC-2, KAMREJ, GUJARAT, 394167, 7567938152	NIL	1389734.56	DOUBTFUL	14-06-2019	Block 242 lying and situated at Shekhpur, Kamrej Surat	Chandubhai Vitthalbhai Gondaliya
2751	GANDHINAGAR	SURAT	KAMREJ	Gujarat	CHETAN G NASIT	NOT APPLICABLE	46,CHITRAKUT SOCIETY VIBHAG 1-2 ,LAXMIKANT ASHRAM ROAD, SURAT, GUJARAT, 395004, 9328629698	NIL	1569311.00	DOUBTFUL	28-10-2018	Plot no. 139 "Haridarshan Residency" Revenue Block no. 25 vill Velanja Taluka Kamrej Dist Surat	CHETAN G NASIT
2752	GANDHINAGAR	SURAT	KAMREJ	Gujarat	DALI JEWELLERS PROP RAJES	NOT APPLICABLE	Plot No. 5,'Kavya Residency Vibhag-B' Village-Mulad, Tal- Olpad, Dist-Surat	NIL	569484.01	DOUBTFUL	31-12-2017	Plot No. 5,'Kavya Residency Vibhag-B' Village-Mulad, Tal-Olpad, Dist-Surat	Mr. Ghanshyambhai Bhikhubhai Suhagiya
2753	GANDHINAGAR	SURAT	KAMREJ	Gujarat	DEV CONSTRUCTION PROP GH	NOT APPLICABLE		NIL	561151.71	DOUBTFUL	31-12-2017	Plot No. 5,'Kavya Residency Vibhag-B' Village-Mulad, Tal-Olpad, Dist-Surat	DEV CONSTRUCTION PROP GH
2754	GANDHINAGAR	SURAT	KAMREJ	Gujarat	KALPESHBHAI KIRITBHAI BHA	NOT APPLICABLE	PLOT NO 66-A , FLAT NO. 101 ,RAMBAUG CO OP H SOC., NR POLICE STN, SURAT, GUJARAT, 395008, 9033676806	NIL	1727728.00	DOUBTFUL	28-11-2018	KAMREJ, SURAT	Kalpeshbhai Kiritbhai Bhalala
2755	GANDHINAGAR	SURAT	KAMREJ	Gujarat	MAHESH SOMABHAI RABARI	NOT APPLICABLE	B-7,SHAKTIKRUPA SOCIETY, ,HIRABAUG,, SURAT, GUJARAT, 395006, 9825853933	NIL	1770550.28	DOUBTFUL	21-12-2018	Village - Kamrej, District - Surat, Sub-District - Surat	Mahesh Somabhai Rabari
2756	GANDHINAGAR	SURAT	KAMREJ	Gujarat	MAYURBHAI KISHORBHAI BHAN	NOT APPLICABLE	PLOT NO-12, SHYAMDHAM SOCIETY-3, ,PUNA SIMADA ROAD,, SURAT, GUJARAT, 395010, 9712982995	NIL	1712657.00	DOUBTFUL	01-11-2019	Plot No. 162"RAM VATIKA VIBHAG-4" Village - Velenja, Sub-District - Kamrej, District - Surat	Mayurbhai Kishorbhai Bhanderi & Vishalbhai Kishorbhai Bhanderi
2757	GANDHINAGAR	SURAT	KAMREJ	Gujarat	NARESHBHAI MANASUKHBHAI D	NOT APPLICABLE	PLOT NO. 83 SHIVANJALI ROW HOSE ,KATHODARA, SURAT, GUJARAT, 394180, 7779088896	NIL	856938.22	DOUBTFUL	26-10-2021	Plot No. 160 Dhara Residency Vibhag-2 Revenue Survey No. 47/A,Village - Velanja	Nareshbhai Mansukhbhai Dudhat
2758	GANDHINAGAR	SURAT	KAMREJ	Gujarat	NEER CONSTRUCTION PROP RA	NOT APPLICABLE	Moje Village Mulad, Taluka - Olpad, District - Surat	NIL	1754578.01	DOUBTFUL	31-12-2017	Moje Village Mulad, Taluka - Olpad, District - Surat	Rajeshkumar Bhikhubhai Suhagiya
2759	GANDHINAGAR	SURAT	KAMREJ	Gujarat	PATEL DAXESHKUMAR BABUBHA	NOT APPLICABLE	A-401, AMBIKA PARK APP., ,PUNA-BOMBAY MARKET ROAD,, SURAT, GUJARAT, 395010, 9714244944	NIL	1364014.88	DOUBTFUL	17-04-2021	Plot no. 141-B, Krishna Park,R.S. no. 390, Block no. 382,of moje Village - Kamrej	PATEL DAXESHKUMAR BABUBHA
2760	GANDHINAGAR	SURAT	KAMREJ	Gujarat	RAJPUT SUNILKUMAR	NOT APPLICABLE	PLOT 64 SHREE AMBIKA NAGAR SOC ,OPP SALASAR NAGAR, SURAT, GUJARAT, 395010, 9722029517	NIL	860427.42	DOUBTFUL	30-01-2021	Plot No. 77 Paradise Park Revenue Survey No. 107, Block No. 119 Paikar of Moje Village - Palod	Rajput Sunilkumar
2761	GANDHINAGAR	SURAT	KAMREJ	Gujarat	SAHJANAND CONSTRUCTION PR	NOT APPLICABLE	shopno 1 Tulsi residency,Village Tatithaiya Tal: Palsana, Dist: Surat	NIL	601491.01	DOUBTFUL	27-09-2018	shopno 1 Tulsi residency,Village Tatithaiya Tal: Palsana, Dist: Surat	Vijaybhai karamshibhai Rashiya
2762	GANDHINAGAR	SURAT	KAMREJ	Gujarat	SHAMBHU ASHOK TEJANI	NOT APPLICABLE	PLOT NO B-53 , SHIV MADIR SOC ,NR WATER TANK, YOGI CHOWK, SURAT, GUJARAT, 395010, 9978430328	NIL	948969.00	DOUBTFUL	25-05-2018	Plot No. 101,'Dhara Residency Vibhag-2' Revenue Block No. 47/A of Moje Vill- Velanja ,Tal-Kamrej	Mr. Shambhu Ashok Tejani
2763	GANDHINAGAR	SURAT	KAMREJ	Gujarat	SIDDHARTH DEVELOPERS PROP	NOT APPLICABLE		NIL	521837.01	DOUBTFUL	30-09-2017	Plot No. 101 Swastik row House Situated Vill-Mulad ,Tal-Olpad, Dist-Surat	SIDDHARTH DEVELOPERS PROP
2764	GANDHINAGAR	SURAT	KATARGAM AB	Gujarat	KHEDU YOGESH SUNIL	NOT APPLICABLE	,253 ,SAI NAGAR ,DINDOLI, SURAT, GUJARAT, 394210, 9173614941	NIL	1084480.00	SUB-STANDARD	20-10-2023	Plot No. 312Aradhana Platinum Vibhag-1Village: Kareli, Taluka: Palsana, Dist: Surat	KHEDU YOGESH SUNIL
2765	GANDHINAGAR	SURAT	KATARGAM AB	Gujarat	KRISHNADEO PRASAD VERMA	NOT APPLICABLE	PM 267 DHIRAJ NAGAR 1 A 77 1 2 79 80 ,GODADARA, SURAT, GUJARAT, 395010, 7043898424	NIL	786892.28	Loss	11-11-2023	Plot no 56, Dharmanandan ResidencyVillage Bagumara, Sub. Dist: Palsana, Dist: Surat	KRISHNADEO PRASAD VERMA
2766	GANDHINAGAR	SURAT	KATARGAM AB	Gujarat	PASWAN GUDIA NANDUBHAI	NOT APPLICABLE	508 JALARAM NAGAR SACHIN ,SACHIN SURAT GUJARAT, SURAT, GUJARAT, 394230, 9909854272	NIL	1718926.70	Loss	29-03-2023	FLAT NO. 178 ON FIRST FLOOR RAJ ABHISHEK CITY HOMES VILLAGE PARDI KANDE, SUB-DISTRICT CHORYASI, DISTRICT- SURAT	PASWAN GUDIA NANDUBHAI
2767	GANDHINAGAR	SURAT	KATARGAM AB	Gujarat	SURESH RAGHUNATH PATIL	NOT APPLICABLE	89 ARADHANA LEKA TOWER 4 JOLVA ,NR JOLVA GRAM PANCHAYAT PALSANA, SURAT, GUJARAT, 394305, 9974007485	NIL	750853.00	Loss	17-03-2023	Plot no 220 Rahi Township Vibhag 1 Near Rudraksh Residency Village Kareli Taluka Palsana Distrcit Surat	SURESH RAGHUNATH PATIL

Display of information - Secured assets possessed under the SARFAESI Act, 2002													
Sl no	ZO	RO	BRANCH	STATE	BORROWER NAME	GUARANTOR NAME (WHEREVER APPLICABLE)	REGISTERED ADDRESS OF THE BORROWER	REGISTERED ADDRESS OF THE GUARANTOR(Wherever applicable)	Outstanding Amount ( In Rs)	Asset Classification	Date of Asset Classification	Details of security possessed	Name of the Title Holder of the security possessed
2768	GANDHINAGAR	SURAT	KATHOR	Gujarat	ANILKUMAR LALJIBHAI SENJALIYA	NOT APPLICABLE	PLOT NO-28, BHAGVATI SOCIETY***** ,SPINNING MILL, VARACHHA ROAD, SURAT,SURAT****, SURAT, GUJARAT, 395006, 9723527213	NIL	1449238.69	SUB-STANDARD	28-06-2023	PLOT NO .255 KAMDHENU RESIDENCY VILLAGE VELANJA TALUKA KAMREJ DISTRICT SURAT	ANILKUMAR LALJIBHAI SENJALIYA
2769	GANDHINAGAR	SURAT	KATHOR	Gujarat	BATUKBHAI MAGANBHAI ZINZA	NOT APPLICABLE	PLOT NO 38 ASHANAGAR SOCIETY PUNAGAM ROAD ,NR RANCHHODNAGAR PUNAGAM SURAT, SRT, GUJARAT, 395010, 8238845596	NIL	480628.22	DOUBTFUL	29-12-2020	Plot no. 69/A Ashanagar Housing Society Plot no. 38 Taluka Choryasi District Surat	BATUKBHAI MAGANBHAI ZINZA
2770	GANDHINAGAR	SURAT	KATHOR	Gujarat	DINESHKUMAR GOBARBHAI UNA	NOT APPLICABLE	FLAT NO. 402, 4TH FLOOR ,BLDG NO. A 4, KRISHNA RESIDENCY,NR. KAMREJ CH, SURAT, GUJARAT, 394185, 9909130843	NIL	735218.77	DOUBTFUL	29-12-2021	Survey No. 476 of Block No. 460/B "Krishna Residency" Paikee Flat No. 402 Village - Kholwad	Dineshbhai Gobarbhai Unagar
2771	GANDHINAGAR	SURAT	KATHOR	Gujarat	JYOTSANABEN RAMESHBHAI GA	NOT APPLICABLE	PLOT NO 33 RAMVATIKA, VIBHAG.4, ,NR RANGOLI CHOKDI, VELANJA, KAMREJ,KAMREJ, SURAT, GUJARAT, 394150, 9601731303	NIL	1351923.83	DOUBTFUL	30-04-2020	Plot No. 170 "Dharm Row House" Revenue Survey No. 92,94,96 & 97 Village - Syadla	Jyotsanaben Rameshbhai Gadhesariya & Jaykunjbhai Rameshbhai Gadhesariya
2772	GANDHINAGAR	SURAT	KATHOR	Gujarat	KISHORBHAI GORDHANBHAI PU	NOT APPLICABLE	305/E,AMAR APPT.AMBOLI CHAR ,RASTA. PO.KATHOR,DIST,SURAT., KATHOR, GUJARAT, 394150, 9879384468	NIL	142253.00	DOUBTFUL	01-08-2022	Flat no. 305 Laxmeshwar Nagar Society Amar Appartment Amboli PO Kathor Taluka Kathor District Surat	KISHORBHAI GORDHANBHAI PU
2773	GANDHINAGAR	SURAT	KATHOR	Gujarat	PRAFULBHAI VALJIBHAI SENJALIYA	NOT APPLICABLE	PLOT NO-28, BHAGVATI SOCIETY***** ,SPINNING MILL, VARACHHA ROAD, SURAT,SURAT****, SURAT, GUJARAT, 395006, 8140887073	NIL	1500161.21	SUB-STANDARD	28-06-2023	PLOT NO .254 KAMDHENU RESIDENCY VILLAGE VELANJA TALUKA KAMREJ DISTRICT SURAT	PRAFULBHAI VALJIBHAI SENJALIYA
2774	GANDHINAGAR	SURAT	KATHOR	Gujarat	SANTOSH BHASKAR PATRA	NOT APPLICABLE	PLOT NO 14 MATRUDHAM SOCIETY MOJE KUDSAD***** ,TALUKA OLPAD DIST SURAT,OLPAD***** , SURAT, GUJARAT, 394110, 9724244538	NIL	409670.88	SUB-STANDARD	29-12-2023	Plot No 14 Matruchhaya Residency Moje -Kudsad, Sub-District-Olpad, District- Surat Gujarat	SANTOSH BHASKAR PATRA
2775	GANDHINAGAR	SURAT	KATHOR	Gujarat	VIMALBHAI DILIPBHAI SENJALIYA	NOT APPLICABLE	PLOT NO-28, BHAGVATI SOCIETY***** ,SPINNING MILL, VARACHHA ROAD, SURAT,SURAT****, SURAT, GUJARAT, 394150, 9723325744	NIL	1473046.42	SUB-STANDARD	28-09-2023	Plot no 256 kamdhenu Residency Village Velanja Taluka Kamrej District Surat	VIMALBHAI DILIPBHAI SENJALIYA
2776	GANDHINAGAR	SURAT	KHARVEL	Gujarat	BHANWARLAL KESARAM SOLANK	NOT APPLICABLE	A 508 BALA KRISHNA RESIDENCY ,MOGAR WADI, VALSAD, GUJARAT, 396001, 7016712967	NIL	930387.02	Loss	29-10-2021	Flat no. A/508," Balkrushna Residency" Mograwadi within limit of Valsad Nagarpalika	Bhanwarlal Kesaram Solanki
2777	GANDHINAGAR	SURAT	KHERGRAM	Gujarat	BALIRAM BHANCHANDRA YADAV	NOT APPLICABLE	ZANDA CHOWK KHERGAM ,TA KHERGAM DIST NAVSARI, KHERGAM, GUJARAT, 396040, 8980149447	NIL	1901510.29	SUB-STANDARD	21-12-2023	Plot Number 20, G.P. House No. 1452/1 Nagindas Nagar, Near Khergam Char Rasta Village Khergam Tal Khergam Dist Navsari Pin 396040	BALIRAM BHANCHANDRA YADAV
2778	GANDHINAGAR	SURAT	LP SAVANI ROAD	Gujarat	AJAY MUKTNATH DUBE	NOT APPLICABLE	124 GARDEN CITY VIBHAG 1 ,JOLVA KAPODRA SURAT, SURAT, GUJARAT, 394327, 7801962464	NIL	960975.28	DOUBTFUL	12-03-2023	Plot No. 124 Garden City Vibhag-1 situated at Village: Jolva, Sub District: Palsana, District Surat	AJAY MUKTNATH DUBE
2779	GANDHINAGAR	SURAT	LP SAVANI ROAD	Gujarat	ARUN KUMAR MATAPRASAD TIWARI	NOT APPLICABLE	D 504, SILICON FLAT PARVATGAM ,SURAT, SURAT, GUJARAT, 395010, 9375676142	NIL	1145682.09	Loss	22-12-2023	Plot No. 101 admeasuring 53.33 sq. yrd. i.e. 44.59 sq. mtr. (As per KJP Block No 88/B/101 admeasuring 40.22 sq. mtr.) and undivided share of land , road, COP admeasuring 29.20 sq. mtr. of "Saideep Residency" situated at land bearing Block No 88/B (as per consolidation of Block No 88 paiki 101,102) of Village: Jolva, Sub district - Palsana, District Surat	ARUN KUMAR MATAPRASAD TIWARI



Display of information - Secured assets possessed under the SARFAESI Act, 2002													
Sl no	ZO	RO	BRANCH	STATE	BORROWER NAME	GUARANTOR NAME (WHEREVER APPLICABLE)	REGISTERED ADDRESS OF THE BORROWER	REGISTERED ADDRESS OF THE GUARANTOR(Wherever applicable)	Outstanding Amount ( In Rs)	Asset Classification	Date of Asset Classification	Details of security possessed	Name of the Title Holder of the security possessed
2780	GANDHINAGAR	SURAT	LP SAVANI ROAD	Gujarat	GHANSHYAMBHAI DHIRUBHAI K	NOT APPLICABLE	KALAKUNJ GROUP HSG SOCIETY FLAT NO 2 1ST FLR ,SHYAM COMPLEX VARACHHA RD OPPWATER TANK SURAT, SURAT, GUJARAT, 395006, 9714095997	NIL	1626068.00	DOUBTFUL	22-09-2019	Plot No. F/174, SAHAJANAND VATIKA Village - Velanja, Taluka - Kamrej	Mr. Ghandhyambhai D Karkar & Mrs. Sangitaben G Karkar
2781	GANDHINAGAR	SURAT	LP SAVANI ROAD	Gujarat	KORAT JATINBHAI SAMJUBHAI	NOT APPLICABLE	32 BHOJALRAM SOCIETY ,BH PATEL SAMAJ WADI A K RD VARACHHA, SURAT, GUJARAT, 395008, 7486957406	NIL	1474570.00	DOUBTFUL	10-04-2021	Plot No-68 (Type-D) measuring 60.20 sq.mtrs, Shree Darshan Residency, Masma	Jatinbhai Samjubhai Korat
2782	GANDHINAGAR	SURAT	NANPURA	Gujarat	KABABHAI R HADIYA	NOT APPLICABLE	137 DHRUVPARK SOC NEAR NAHER ROAD ,GODADRA, SURAT, GUJARAT, 395001, 8160799236	NIL	1123974.00	DOUBTFUL	14-10-2018	PAIKI PLOT (HOUSE) NO.238, SHIV SAMARTHAL RESIDENCY, VILLAGE-MANKANA, TALUKA-KAMREJ, DIST-SURAT	Late Kababhai R. Hadiya
2783	GANDHINAGAR	SURAT	NANPURA	Gujarat	KISHAN GHANSHYAM TIWARI	NOT APPLICABLE	BLOCK NO 130/A PLOT NO 201 ,IN SAI KUTIR RESIDENCY MOKE BAGUMARA, SURAT, GUJARAT, 394180, 7427043569	NIL	1175780.60	DOUBTFUL	21-06-2018	Plot No. 201, Sai Kutir Residency, Block No. 130/A, RS No. 99 & 100/1, Village - Bagumara	Kishan Ghanshyam Tiwari
2784	GANDHINAGAR	SURAT	NANPURA	Gujarat	LAIESH PATIL	NOT APPLICABLE	42 JALARAM NAGAR CHALTHAN JOLVA ,CHALTHAN PALSANA SURAT, SURAT, GUJARAT, 394305, 9714468891	NIL	1101049.42	DOUBTFUL	08-04-2021	Plot No. 198, Sai Kutir Residency R.S. No. 99 and 100/1, Block No. 130/A lying, Village - Bagumara	Latlesh Patil
2785	GANDHINAGAR	SURAT	NANPURA	Gujarat	PRAMUKH AGRO FOODS	NOT APPLICABLE	PLOT 21 TO 25 SHAKTI INDUSTRIAL PARK ,AT & PO JOLVA PALSANA, SURAT, GUJARAT, 395001, 8000155959	NIL	560055.00	DOUBTFUL	29-04-2020	Survey Nordh no.2128 City Survey ward Songadh,Sub-Dist- Songadh, District - Tapi	Mr. Chunilal Jaganbhai Mistry & Mr. Ghanshyam Jaganbhai Mistry
2786	GANDHINAGAR	SURAT	NANPURA	Gujarat	RAJPUT ANSHU RAJESHISINGH	NOT APPLICABLE	63 KRISHNA PARK SOC ,OPP JALARAM SANIYA SAROLI, SURAT, GUJARAT, 395010, 8734964608	NIL	1467328.00	DOUBTFUL	20-08-2021	Plot No 87,(F Type),adm 63.62 sqmtrs R. S. no 116/2,Block No118 VILL Mankana, Tal Kamrej Dist Surat	RAJPUT ANSHU RAJESHISINGH
2787	GANDHINAGAR	SURAT	NANPURA	Gujarat	SOHALIYA ASHOKBHAI KALUBH	NOT APPLICABLE	C49 MAHALAXMI SOCIETY ,PUNAGAM CHORASI BABBAY, SURAT, GUJARAT, 395001, 9924900801	NIL	1624493.00	DOUBTFUL	20-07-2019	Plot No. 141, A Type admeasuring 44.61 sq.mtrs. At Jay Villa Village - Kamrej, District - Surat	Ashok Kalubhai Sohaliya
2788	GANDHINAGAR	SURAT	NANPURA	Gujarat	SURESH J TANK	NOT APPLICABLE	PLOT NO 129, BHAGVAT RESIDENCY ,KAMREJ SURAT, SURAT, GUJARAT, 394180, 9712752006	NIL	3680217.80	SUB-STANDARD	27-11-2023	Plot No. 129 Bhagwat Residency Village : Kamrej, Sub-district: Kamrej, District: Surat	SURESH J TANK
2789	GANDHINAGAR	SURAT	NAVSARI	Gujarat	MANEJAR ALIAS SUDHIR MUNN	NOT APPLICABLE	PLOT NO 42/43 HOUSE NO 657/1 RAM NAGAR - 1 ,VIJALPORE TAL. JALALPORE,NAVSARI, NAVSARI, GUJARAT, 396450, 9409368358	NIL	712276.45	DOUBTFUL	31-03-2018	Sub Plot No.01, Plot No.42 & 43, Ramnagar-1, Beside Vandana Park, Vijalpore, Navsari	Shri Manager Sudhirbhai Munnilal Sahani
2790	GANDHINAGAR	SURAT	NAVSARI	Gujarat	RANJANBEN VIRABHAI NANDAN	NOT APPLICABLE	20 SHANTINIKETAQN SOCIETY ,MAHADEVNAGAR NR ATRIK HOSPITAL, BILLIMORIA, GUJARAT, 396321, 7623828888	NIL	345156.84	DOUBTFUL	30-03-2020	Flat No.401,Opp. Prakash Talkies,Navsari Survey No.531, Survey Tika No.18,City S No.449, Ward No.1	RANJANBEN VIRABHAI NANDAN
2791	GANDHINAGAR	SURAT	NAVSARI CB	Gujarat	HEALTH CARE MEDICAL & PRO	NOT APPLICABLE	91157 NEAR GOLWAD GATE SAYAJI ROAD ,NAVSARI, NAVSARI, GUJARAT, 396445, 9712795316	NIL	1790525.10	Loss	28-02-2018	Flat no. 204, Shree Radheshyam Co-op. Housing Society Ltd, Nani Pandya Khadki, Navsari-396445	Kiranben Dashrathlal Thakkar & Dashrathbhai K. Thakkar
2792	GANDHINAGAR	SURAT	NAVSARI CB	Gujarat	PATEL HIRENDRA SURESHBHAI	NOT APPLICABLE	104 SHREE PALACE OPP PATEL SOCIETY ,CHHAPRA ROAD NAVSARI, NAVSARI, GUJARAT, 396445, 9825623656	NIL	2182606.08	SUB-STANDARD	29-10-2023	Non-Agriculture Plot No- 200 to 204 Indraprasth Village Vada Tal & Dist- Navsari Gujrat Pin-396445	PATEL HIRENDRA SURESHBHAI
2793	GANDHINAGAR	SURAT	NAVSARI CB	Gujarat	SWATI DEVANGBHAI CHAVDA	NOT APPLICABLE	CHANDANI CHOWK OPP HARI COLLECTION ,NANI PANDYA KHAKI NAVSARI, NAVSARI, GUJARAT, 396445, 9624220027	NIL	1687370.00	SUB-STANDARD	17-10-2023	House No-743/2 is situated at Nani Pandya Khadki Navsari Nagarpalika Municipal Ward No-9 Navsari Gujrat 396445.	SWATI DEVANGBHAI CHAVDA

Display of information - Secured assets possessed under the SARFAESI Act, 2002													
Sl no	ZO	RO	BRANCH	STATE	BORROWER NAME	GUARANTOR NAME (WHEREVER APPLICABLE)	REGISTERED ADDRESS OF THE BORROWER	REGISTERED ADDRESS OF THE GUARANTOR(Wherever applicable)	Outstanding Amount ( In Rs)	Asset Classification	Date of Asset Classification	Details of security possessed	Name of the Title Holder of the security possessed
2794	GANDHINAGAR	SURAT	NAVSARI CB	Gujarat	VIJAYKUMAR CHANDUBHAI KANSARA	NOT APPLICABLE	203 LILABA APT VASANT VIHAR SOC , NEAR LUNCIKUI NAVSARI, NAVSARI, GUJARAT, 396445, 8511821199	NIL	490658.60	SUB-STANDARD	21-10-2023	Flat No-100 Ground Floor Municipal House No- 1678 Situated At- Dhushmeshwar Complex, Ward No-7 Panch Hatdi, Navsari, Gujrat, Pin-396445	VIJAYKUMAR CHANDUBHAI KANSARA
2795	GANDHINAGAR	SURAT	NAVSARI-LUNCIKUI	Gujarat	ARVINDBHAI CHHANABHAI TANDEL	NOT APPLICABLE	81 KRISHNA SHREE NAGAR ERU CHAR RASTA , NEAR DIVYESH SCHOOL ERU ROAD, NAVSARI, GUJARAT, 396445, 9825555245	NIL	320015.51	SUB-STANDARD	24-09-2023	Plot No. 81 Vijalpore Municipal House No. 1213/4 situated at Shrinagar Society Eru Char Rasta, Vijalpore Ta. Jalalpore District: Navsari	ARVINDBHAI CHHANABHAI TANDEL
2796	GANDHINAGAR	SURAT	NAVSARI-LUNCIKUI	Gujarat	BHARAT PRATAPBHAI PARIYANI	NOT APPLICABLE	1155 5 LANGDAWAD ,LANGDAWAD TAROTA BAZAAR, NAVSARI, GUJARAT, 396445, 8866791596	NIL	476785.11	SUB-STANDARD	29-10-2023	House no. 1155 Muncipal Ward no. 5 Langadwad Tarota Bazar Navsari	BHARAT PRATAPBHAI PARIYANI
2797	GANDHINAGAR	SURAT	NAVSARI-LUNCIKUI	Gujarat	JITUBHAI MANSUR SOLANKI	NOT APPLICABLE	AMBAJI NAGAR VIJALPORE NAVSARI ,AMBAJI NAGAR VIJALPORE NAVSARI, NAVSARI, GUJARAT, 396445, 7778856853	NIL	153663.00	SUB-STANDARD	29-11-2023	Flat C 401 Shivalay Complex Vijalpore Taluka Jalalpore District Navsari	JITUBHAI MANSUR SOLANKI
2798	GANDHINAGAR	SURAT	NAVSARI-LUNCIKUI	Gujarat	PRATIMABEN JANAKKUMAR DOS	NOT APPLICABLE	A 402 SWASTIK APPT ,RUSTAMWADI ROAD, NAVSARI, GUJARAT, 396445, 7874424792	NIL	827892.68	DOUBTFUL	28-11-2022	House no 797/A 402 Flat Swastik Apartment Near Dd Girls High School Near Ramaben Hospital Rustamwadi District Navsari	PRATIMABEN JANAKKUMAR DOS
2799	GANDHINAGAR	SURAT	NAVSARI-LUNCIKUI	Gujarat	RAMESHBHAI DESHABHAI SOLA	NOT APPLICABLE	PLOT NO 11 NAVDRUGA NAGAR ,VIJALPORE TA JALALPORE, NAVSARI, GUJARAT, 396445, 9099497514	NIL	269305.27	Loss	26-10-2015	survey no. 160/1 paiki plot no. 11, Municipal house no. 1493, Navdurganagar, Vijalpore	Rameshbhai Deshabhai Solanki
2800	GANDHINAGAR	SURAT	NAVSARI-LUNCIKUI	Gujarat	SANTOSH PREMSHANKAR SHUKL	NOT APPLICABLE	PLOT NO 141 HANGSANGA SOCIETY ,JALALPORE ROAD NAVSARI, NAVSARI, GUJARAT, 396445, 9879150110	NIL	308875.79	Loss	06-04-2019	Plot no. 141 Hangsanga Society Jalalpore District Navsari	SANTOSH PREMSHANKAR SHUKL
2801	GANDHINAGAR	SURAT	PALOD	Gujarat	ANILKUMAR AMBALAL PATEL	NOT APPLICABLE	B 304 MADHAV COMPLEX CHHAPRABHATA ,TAL SURAT DIST SURAT, SURAT, GUJARAT, 395006, 9904957009	NIL	1536231.00	Loss	08-04-2019	Plot No 354/A,Reeva Residency survey no 942/A , Village Kosamba Tal: Mangrol, Dist: Surat	Anilbhai Ambalal Patel
2802	GANDHINAGAR	SURAT	PALOD	Gujarat	ASIF HARUN MALEK	NOT APPLICABLE	137/138, RANG AVDHUT SOCIETY 2 , NR ZULELAL TEMPLE, RAMNAGAR, BHESAN, SURAT, GUJARAT, 395009, 9638386041	NIL	794338.03	DOUBTFUL	29-11-2022	Plot no. 177 “Aarzoo Residency” situated on village -Tarsadi, Taluka-Mangrol, District-Surat	Asif Harun Malek
2803	GANDHINAGAR	SURAT	PALOD	Gujarat	BHARATBHAI CHHAGANBHAI LA	NOT APPLICABLE	PLOT NO: 79, KIRITDHAM SOCIETY ,***** ,PUNA BOMBAY MARKET ROAD, PUNAGAM,***** , SURAT, GUJARAT, 395010, 8238271318	NIL	1049629.29	DOUBTFUL	29-11-2022	Plot no. 66 “Shree Hari Krishna Residency” Sub District- Kamrej,District- Surat	Bharatbhai Chagganbhai Ladumor
2804	GANDHINAGAR	SURAT	PALOD	Gujarat	CHHOTALA PUNABHAI SO MAND	NOT APPLICABLE	A 310 RIDDHI APPARTMENT FLAT NO 203 ,HARIDHAM SOC NR ARCHANA SCHOOL PUNA, SURAT, GUJARAT, 395010, 9913707036	NIL	1113232.72	Loss	30-07-2022	Plot No. 140 “Shiv Sanmarthal Residency” of Moje Village Mankana, Taluka - Kamrej, District - Surat	Mr. Punabhai Mandanbhai Chhotala
2805	GANDHINAGAR	SURAT	PALOD	Gujarat	CHINTAN SANJAYBHAI VAGHAS	NOT APPLICABLE	HOUSE NO 34, VRUNDAVAN NAGAR SOC.,***** ,DABHOLI CHAR RASTA, KATARGAM, SURAT - 395004,, SURAT, GUJARAT, 395004, 9925362905	NIL	713588.52	DOUBTFUL	29-11-2022	Flat no A-502 5 <sup>th</sup> Floor of “A Wing” of “SHREEPAD RESIDENCY” Village Kholwad Taluka Kamrej District Surat.	CHINTAN SANJAYBHAI VAGHAS
2806	GANDHINAGAR	SURAT	PALOD	Gujarat	DHARMENDRA MAGANBHAI SONA	NOT APPLICABLE	JODHALPIR STREET, AT - AMBOLI ,PO KATHOR, TEH. KAMREJ, DIST. SURAT, KATHOR, GUJARAT, 394150, 9727842551	NIL	954996.24	DOUBTFUL	29-11-2022	PLOT NO .167 of the society known as “DIVINE RESIDENCY” situated at HATHURAN VILLAGE HATHURAN TALUKA MANGROL DISTRICT SURAT	DHARMENDRA MAGANBHAI SONA

Display of information - Secured assets possessed under the SARFAESI Act, 2002													
Sl no	ZO	RO	BRANCH	STATE	BORROWER NAME	GUARANTOR NAME (WHEREVER APPLICABLE)	REGISTERED ADDRESS OF THE BORROWER	REGISTERED ADDRESS OF THE GUARANTOR(Wherever applicable)	Outstanding Amount ( In Rs)	Asset Classification	Date of Asset Classification	Details of security possessed	Name of the Title Holder of the security possessed
2807	GANDHINAGAR	SURAT	PALOD	Gujarat	DILIPKUMAR MOTIRAM PAUNIKAR	NOT APPLICABLE	ROOM NO-5, 1ST FLOOR, NAGORI CHAWL, ***** ,MIYAJINI WADI, NR, JP BAKERY, LAL DARWAJA, SU, SURAT, GUJARAT, 395003, 9537537888	NIL	871580.58	DOUBTFUL	29-01-2023	Plot no. 95 “Divine Residency” situated at village -Hathuran, Sub District- Mangrol District-Surat	Dilipkumar Motiram Paunikar
2808	GANDHINAGAR	SURAT	PALOD	Gujarat	DINESH VINODBHAI KAKADIYA	NOT APPLICABLE	PLOT NO:35, ASHOK VATIKA SOCIETY, ***** ,PUNA GAM, SURAT, ***** , SURAT, GUJARAT, 395010, 8200635718	NIL	1061849.27	DOUBTFUL	29-11-2022	PLOT NO .122, DHARA RESIDENCY VIBHAG-VILLAGE VELANJA, TALUKA KAMREJ DISTRICT SURAT	DINESH VINODBHAI KAKADIYA
2809	GANDHINAGAR	SURAT	PALOD	Gujarat	HITESH GOVINDBHAI BARAIYA	NOT APPLICABLE	11 TH FLOOR NATURE VALI HOMES ,SAROLI, SURAT, GUJARAT, 395010, 9033404216	NIL	958111.77	DOUBTFUL	28-08-2019	Plot No. 81,Paikee-A lying, being and situated at Village Palod, Tal - Mangrol, District - Surat	HITESH GOVINDBHAI BARAIYA
2810	GANDHINAGAR	SURAT	PALOD	Gujarat	JINESH SHANTILAL RATHORE	NOT APPLICABLE	PLOT. NO.11 ,GROUND+FIRST FLOR, SURAT, GUJARAT, 395010, 8320551106	NIL	1541737.51	SUB-STANDARD	29-12-2023	Plot No-142 ( 'I' Type) Paradise Park Village Palod.Taluka Mangrol, Dist Surat	JINESH SHANTILAL RATHORE
2811	GANDHINAGAR	SURAT	PALOD	Gujarat	KANUBHAI SAVJIBHAI DOBARI	NOT APPLICABLE	3, SHIV SHAKTI SOCIETY, OPP. RANUJA DHAM***** ,SOCIETY, PUNAGAM ROAD, SURAT, ***** , SURAT, GUJARAT, 395010, 9979244130	NIL	706824.58	DOUBTFUL	29-05-2021	Plot No. 189 'Divine Residency' Hathuran, Village Hathuran, Taluka - Mangrol District - Surat	Kanubhai Savjibhai Dobariya & Jayaben Kanubhai Dobariya
2812	GANDHINAGAR	SURAT	PALOD	Gujarat	KISHOR ANUPSINH CHAUHAN	NOT APPLICABLE	FLAT NO-50, NEW HARLIJAN STAFF QUARTERS***** ,RAMPURA PETROL PUMP,SAIYEDPURA***** , SURAT, GUJARAT, 395003, 6355432652	NIL	739406.32	DOUBTFUL	29-01-2023	plot no.81, in “Divine Residency”situated at village Hathuharan, Sub District- Mangrol, District- Surat	Kishorbhai Anupsinh Chauhan
2813	GANDHINAGAR	SURAT	PALOD	Gujarat	LALITA VISHWAS PAWAR	NOT APPLICABLE	FLAT NO 106, SHIVAM APARTMENT, RAGHUVEER**** ,B/S JALARAM PETROL PUMP, AMROLI, SURAT-39410,, SURAT, GUJARAT, 394107, 958638317	NIL	807331.91	DOUBTFUL	29-11-2022	PLOT NO .60 DIVINE RESIDENCY VILLAGE-HATHURAN, SUB-DISTRICT MANGROL DISTRICT- SURAT.	LALITA VISHWAS PAWAR
2814	GANDHINAGAR	SURAT	PALOD	Gujarat	NAYNABEN PITAMBARBHAI VOR	NOT APPLICABLE	PLOT NO. 147, 1 ST FLOOR, CHANCHAL NAGAR***** ,KAPODRA CHAR RASTA, VARACHHA ROAD, SURAT 395,, SURAT, GUJARAT, 395006, 7096944817	NIL	713778.97	DOUBTFUL	29-08-2019	Plot No.2,“Divine Residency” Village Hathuran, Sub-District - Mangrol, District - Surat	NAYNABEN PITAMBARBHAI VORA
2815	GANDHINAGAR	SURAT	PALOD	Gujarat	SANJAYBHAI DEVCHANDBHAI SUKHADIYA	NOT APPLICABLE	13-A PRAMUKH CHHAYA SOC B/H ,MAHALAXMI SOC PUNAGAM SURAT, SURAT, GUJARAT, 395010, 9879896478	NIL	962033.23	SUB-STANDARD	28-12-2023	Plot No-95Vishwas ResidencyVillage-Kunvarda,Taluka-Mangrol, Dist-Surat	SANJAYBHAI DEVCHANDBHAI SUKHADIYA
2816	GANDHINAGAR	SURAT	PALOD	Gujarat	SANJAYBHAI GANGADASBHAI R	NOT APPLICABLE	232, HANS SOCIETY, OPPOSITE KRISHNA***** ,TOWNSHIP, MOTAVARACHHA, SURAT,***** , SURAT, GUJARAT, 395001, 8238300600	NIL	1022598.53	DOUBTFUL	29-07-2019	Plot No. 109, ('M' Type)“SWASTIK ROW HOUSE” Moje - Village - Mulad, Taluka - Olpad	SANJAYBHAI GANGADASBHAI RANPARIYA
2817	GANDHINAGAR	SURAT	PALOD	Gujarat	SURESHBHAI RAMBHAI KANANI	NOT APPLICABLE	SY NO 114/5 PLOT NO 48 BAJRANG NAGAR ,FULPADA, SURAT, GUJARAT, 394110, 9099430135	NIL	1988701.34	DOUBTFUL	28-07-2018	Plot No. 62 (N TYPE),‘Swastik Row House’ block no. 288 of Moje VILL Mulad, Ta Olpad Dist- Surat.	SURESHBHAI RAMBHAI KANANI
2818	GANDHINAGAR	SURAT	PALOD	Gujarat	HARAKNARAYAN K Aidarnath Sharma	NOT APPLICABLE	PLOT NO 25/38,GOYAL SHOPPING CENTER ,TEMPA GALI,PIPODARA,SURAT,SURAT, GUJARAT, 394150, 9925918101	NIL	161006.79	SUB-STANDARD	29-11-2023	Flat No-306, on the Third Floor Amar Apartment-L of Laxmeshwar Society Village- Amboli, Sub-Dist-Kamrej, District-Surat.	HARAKNARAYAN Kaidarnath Sharma

Display of information - Secured assets possessed under the SARFAESI Act, 2002													
Sl no	ZO	RO	BRANCH	STATE	BORROWER NAME	GUARANTOR NAME (WHEREVER APPLICABLE)	REGISTERED ADDRESS OF THE BORROWER	REGISTERED ADDRESS OF THE GUARANTOR(Wherever applicable)	Outstanding Amount ( In Rs)	Asset Classification	Date of Asset Classification	Details of security possessed	Name of the Title Holder of the security possessed
2819	GANDHINAGAR	SURAT	PALOD	Gujarat	JIGNESH HANSRAJBHAI LUHAR	NOT APPLICABLE	54, HASTINAPUR SOC., ,PUNAGAM, SURAT CITY,,SURAT, GUJARAT, 395010, 9727011791	NIL	466222.85	SUB-STANDARD	29-10-2023	Flat No-B/16-101 OM RESIDENCY Village- Khadsad, Sub-District- Kamrej District-Surat	JIGNESH HANSRAJBHAI LUHAR
2820	GANDHINAGAR	SURAT	PANDESARA	Gujarat	BHUVA ROHITBHAI THAKARSHI	NOT APPLICABLE	C 84,MATRUSHAKTI SOCIETY ,PUNAGAM,SURAT, SURAT, GUJARAT, 395010, 9978532550	NIL	718493.40	DOUBTFUL	22-09-2020	Plot No. 706, “Vrajnandini Residency” Vibhag-1, Moje Village Kamrej, Taluka - Kamrej	Mr. Rohitbhai Thakarshibhai Bhuva & Mr. Hareshbhai Thakarshibhai Bhuva
2821	GANDHINAGAR	SURAT	PANDESARA	Gujarat	CHAUHAN VINODBHAI K	NOT APPLICABLE	PLOT NO 106 VIKRAM NAGAR SOC ,NEAR SITARAM NAGAR PUNAGAM, SURAT, GUJARAT, 394210, 9427245279	NIL	317920.56	DOUBTFUL	25-10-2020	Flat No 506, GURU ASHISH RESIDENCY Village Kholwad Taluka Kamrej District Surat.	Vinod Karshanbhai Chauhan & Pankaj Karshanbhai Chauhan
2822	GANDHINAGAR	SURAT	PANDESARA	Gujarat	JINJALA LAKHABHAI BECHARBHAI	NOT APPLICABLE	FLAT 45 SECONED FLOOR ,PRIYANKA MEGHACITY GODADRA, SURAT, GUJARAT, 395010, 9537006173	NIL	1525972.00	SUB-STANDARD	20-10-2023	Plot No. 38 SHIV DARSHAN RESIDENCY Village Mankana, Tal Kamrej District Surat	JINJALA LAKHABHAI BECHARBHAI
2823	GANDHINAGAR	SURAT	PANDESARA	Gujarat	MAHENDRA SUDAMBHAI GURAV	NOT APPLICABLE	136 VISHALNAGAR SOCIETY DIV 1 ,SURAT GUJARAT, SURAT, GUJARAT, 395008, 9913751555	NIL	1106373.35	DOUBTFUL	30-11-2020	Plot no. 99, Aradhna Lake Town Vibhag-1, Near Shri Balkrishna Row House, Jolva-Gam, Palsana, Surat	MAHENDRA SUDAMBHAI GURAV
2824	GANDHINAGAR	SURAT	PANDESARA	Gujarat	NATHUBHAI CHHOGUBHAI SUTHAR	NOT APPLICABLE	102 RANG AVDHOOT SOCIETY ,SAROLI ROAD PUNA GAM, SURAT, GUJARAT, 395010, 9429265397	NIL	374524.00	SUB-STANDARD	18-08-2023	Plot No 2 (C Type) aHaridarshan Residency Village: Shekhpur, Taluka: Kamrej, Sub-Dist. - Kamrej, Dist. - Surat	NATHUBHAI CHHOGUBHAI SUTHAR
2825	GANDHINAGAR	SURAT	PANDESARA	Gujarat	SAH PAVANLAL	NOT APPLICABLE	PLOT NO 72 SHIV DARSHAN ,HOUSING SOCIETY, SURAT, GUJARAT, 394305, 9724782630	NIL	1117380.00	DOUBTFUL	27-05-2021	Plot No 51 Shivdarshan Society, Village Tantithaiya Taluka Palsana Dist Surat	Mr. Pavanlal Deenanath Sah & Mrs. Manjudevi Pavanlal Shah
2826	GANDHINAGAR	SURAT	PANDESARA	Gujarat	VIJAY KUMAR VERMA	NOT APPLICABLE	282 DHRUV PARK SOCIETY ,GODADARA NAHAR, SURAT, GUJARAT, 395006, 9376243387	NIL	1113081.70	DOUBTFUL	30-11-2020	Plot no. 13 shivdarshan housing society,block no.223 VILL. tantithaiya,sub-dist. Palsana,Dist. Surat	VIJAY KUMAR VERMA
2827	GANDHINAGAR	SURAT	PARLE POINT	Gujarat	GANGASINGH D DEVDA	NOT APPLICABLE	PLOT NO 57,1ST FLOOR DIWALI NAGAR ,SOCIETY L.H.ROAD SURAT, SURAT, GUJARAT, 395010, 9099175051	NIL	474180.11	SUB-STANDARD	27-11-2023	Flat No 403, (4 <sup>th</sup> Floor) SALASAR RESIDENCY vill Goadadara, Dist Surat, Sub Dist Choryasi.	GANGASINGH D DEVDA
2828	GANDHINAGAR	SURAT	PARLE POINT	Gujarat	JYOTSANA DALCHAND JAIN	NOT APPLICABLE	FLAT. NO.3,AMAR APT., ,AT VILL. AMBOLI, TAL. KAMREJ, SURAT, GUJARAT, 394150,	NIL	239249.50	DOUBTFUL	22-11-2021	FLAT NO. 302 ON 3 <sup>RD</sup> FLOOR SHREENATH APPARTMENT in MODI NAGAR MOJE VILLAGE KATHOR TALUKA KAMREJ DISTRCIT SURAT.	JYOTSANA DALCHAND JAIN
2829	GANDHINAGAR	SURAT	PARLE POINT	Gujarat	LAKSHMANCHANDRA JAYDEV MO	NOT APPLICABLE	H NO 2/3494/A,3RD FLOOR,ROOM NO 1 ,SAGAR DARSHAN, MALEKWADI,NAVASARI, SURAT, GUJARAT, 395007, 8238301698	NIL	1061405.00	DOUBTFUL	24-01-2021	Flat No. 5 Survey no 2063 Ward No 9 Baranpura Bhagal Area Gopi Sheri Surat City Sub Dist Surat City	LAKSHMANCHANDRA JAYDEV MONDAL
2830	GANDHINAGAR	SURAT	PARLE POINT	Gujarat	MISTRY ANILKUMAR A	NOT APPLICABLE	H. NO.818/1 ,KHADKI FALIYA, KUMBHARWAD, SURAT, GUJARAT, 394315, 9824960566	NIL	1078326.00	DOUBTFUL	18-01-2020	No. 818/1, 184.86 Sq Mts. Khadki Faliya, Gamthan VILL- Palsana Dist- Surat Sub- DIST Palsana Gujrat	ANILKUMAR AMBUBHAI MISTRY & NEETABEN ANILKUMAR MISTRY
2831	GANDHINAGAR	SURAT	PARLE POINT	Gujarat	MUKESHKUMAR LALJIBHAI GAJ	NOT APPLICABLE	PLOT NO 208 RUKSHMANI SOCIETY ,B/H KARGIL CHOWK PUNAGAM, SURAT, GUJARAT, 395010, 9879639145	NIL	1067045.50	DOUBTFUL	20-11-2020	Plot No 271 “Nandini Residency Vibahg-2 Block No 201 VILL-Velanja Taluka Kamrej Dist Surat	MUKESHKUMAR LALJIBHAI GAJERA
2832	GANDHINAGAR	SURAT	PARLE POINT	Gujarat	RANACHHODA D RABARI	NOT APPLICABLE	PLOT NO 5 GROUND FLOOR ,SARITA VIHAR SOC 2, SURAT, GUJARAT, 395006, 7359796811	NIL	720854.08	DOUBTFUL	04-09-2022	PLOT NO. 66 PARADISE PARKMOJE VILLAGE PALOD TALUKA MANGROL DISTRICT SURAT.	RANACHHODA D RABARI
2833	GANDHINAGAR	SURAT	PARLE POINT	Gujarat	SANTOSH ASHARAM JADHAV	NOT APPLICABLE	B-6/139,KOSAD,AAVAS SMC ,KOSAD,KOSAD, SURAT, GUJARAT, 394107, 9725589804	NIL	1380534.00	DOUBTFUL	17-10-2018	Plot No. 75 Rasta and C.O.P. land of ARADHANA PALACE Block No.29 Village Jolva	Santosh Asharam Jadhav & Nirmalaben Santosh Jadvav

Display of information - Secured assets possessed under the SARFAESI Act, 2002													
Sl no	ZO	RO	BRANCH	STATE	BORROWER NAME	GUARANTOR NAME (WHEREVER APPLICABLE)	REGISTERED ADDRESS OF THE BORROWER	REGISTERED ADDRESS OF THE GUARANTOR(Wherever applicable)	Outstanding Amount ( In Rs)	Asset Classification	Date of Asset Classification	Details of security possessed	Name of the Title Holder of the security possessed
2834	GANDHINAGAR	SURAT	PARVAT PATIYA	Gujarat	BHEDA HIMMATBHAI	NOT APPLICABLE	PLOT NO 409 SUNDARVAN RESIDENCY BLOCK NO 83 ,RS NO 88 VILLAGE NANSAD KAMREJ, SURAT, GUJARAT, 395006, 9624084710	NIL	1603625.29	Loss	29-12-2021	R.S. No. 88,89 & 90, Block No. 83,84 & 85, Plot No. 409, Sundarvan Residency, Village - Nansad	Himmatbhai Kantibhai Bheda & Sudhaben Himmatbhai Bheda
2835	GANDHINAGAR	SURAT	PARVAT PATIYA	Gujarat	CHAVADA MAHAVIRSINH KISHORBHAI	NOT APPLICABLE		NIL	1998255.86	Loss	30-10-2023	Plot No 56 Swagat ResidencyVillage Mankana, Sub District Kamrej, District Surat	CHAVADA MAHAVIRSINH KISHORBHAI
2836	GANDHINAGAR	SURAT	PARVAT PATIYA	Gujarat	CHHOTOO PATIL	NOT APPLICABLE	BLOCK NO 29 PLOT NO 251 ARADHNA PALACE ,VILLAGE JOLVA TALUKA PASLANA DIST SURAT, SURAT, GUJARAT, 394180, 9909384302	NIL	1070912.14	DOUBTFUL	01-05-2022	Village Jolva, Tal Palsana, District Surat Sub District Palsana	Chhotoo Dayaram Patil
2837	GANDHINAGAR	SURAT	PARVAT PATIYA	Gujarat	CHIRAG CHANDRAKANTBHAI PATEL	NOT APPLICABLE	H NO 2205 FF ROOM NO 2 SURAJ BHUVAN ,OPP NAGAR STREET MAHIDHARPURA, SURAT, GUJARAT, 395003, 9909110402	NIL	1498573.14	Loss	01-04-2022	PLOT NO 364 SHUBH NANDINI RESIDENCY VIBHAG-2 VILLAGE DEROD, SUB DISTRICT KAMREJ, DISTRICT	CHIRAG CHANDRAKANTBHAI PATEL
2838	GANDHINAGAR	SURAT	PARVAT PATIYA	Gujarat	DINESH K BHEDA	NOT APPLICABLE	PLOT NO.410,SUNDARVAN RESIDENCY,MOJE-NANSAD ,TALUK-KAMREJ,SURAT, SURAT, GUJARAT, 395010, 6352443039	NIL	1714420.81	Loss	29-05-2022	Plot-410,Sundarvan Residency,Surevy No 88,89and 90,Vill nansad,Sub Distt Kamrej,Distt Surat	Dinesh Kanti Bheda
2839	GANDHINAGAR	SURAT	PARVAT PATIYA	Gujarat	GOPALLAL	NOT APPLICABLE	PLOT NO 104 ARADHNA PALACE VILLAGE JOLVA ,TALUKA PALSANA SURAT CITY, SURAT, GUJARAT, 395010, 9913831339	NIL	1072052.66	Loss	26-07-2021	Plot No. 104 Aradhana Palace situated at Block No. 29 Vill Jolva Sub-District - Palsana	Gopallal Mangilaji Rana
2840	GANDHINAGAR	SURAT	PARVAT PATIYA	Gujarat	JENTIBHAI K BHEDA	NOT APPLICABLE	108 ARVIND COMPLEX NANA VARACHHA ,NR RAMJI MANDIR, SURAT, GUJARAT, 395006, 8160420914	NIL	1674722.95	DOUBTFUL	29-12-2021	R.S. No. 88, 89 & 90, Block No. 83, 84 & 85, Plot No. 411, Sundarvan Residency, Village - Nansad	Jentibhai Kantibhai Bheda & Kailashben Jentibhai Bheda
2841	GANDHINAGAR	SURAT	PARVAT PATIYA	Gujarat	KALPESHABHAI KARASHANABHA	NOT APPLICABLE	PLOT NO 71 BLOCK NO 47 DHARA RESIDENCY 2 ,VILLAGE VELANJA SUB DIST KAMREJ, SURAT, GUJARAT, 395010, 8160173364	NIL	1009306.55	DOUBTFUL	29-10-2021	Block No. 47-A at Village - Velanja, Sub-District - Kamrej, District - Surat	Kalpeshbhai Karashanbhai Kukadiya & Sangitaben Kalpeshbhai Kukadiya
2842	GANDHINAGAR	SURAT	PARVAT PATIYA	Gujarat	KATARIYA GHANSHYAMBHAI	NOT APPLICABLE	71 SHIV DHARESHWAR RESIDENCY KAMREJ TO ,BOMBAY ROAD VILLAGE MANKANA TALUKA KAMREJ, SURAT, GUJARAT, 394325, 9726695961	NIL	1280089.00	DOUBTFUL	07-12-2021	Plot No. 173 (H-Type), Shiv Dhareshwar Residency, Block No. 154/A/173, Vill Mankana, Tal - Kamrej	Ghanshyambhai Nanjibhai Katariya
2843	GANDHINAGAR	SURAT	PARVAT PATIYA	Gujarat	KUKADIYA KETAN VANMALIBHA	NOT APPLICABLE	61 NANDANVAN SOC ,NEAR MATRUSAKTI PUNAGAM, SURAT, GUJARAT, 395010, 9913880494	NIL	843562.71	SUB-STANDARD	08-03-2023	Plot No 74 Dhara Residency Vibhag-2Village Velanja, Sub District Kamrej, District Surat	KUKADIYA KETAN VANMALIBHA
2844	GANDHINAGAR	SURAT	PARVAT PATIYA	Gujarat	NEERU DEVI KUMAWAT	NOT APPLICABLE	PLOT NO116 SHIVPARK SOCIETY ,GODADARA NAHER ROAD GODADARA, SURAT, GUJARAT, 395010, 9558136434	NIL	1252274.33	DOUBTFUL	29-12-2021	Plot-26(as per site Plot-B-26),Radhe Krishna Residency Vibhag-B,Mankana,Subdistt:Kamrej,Distt:Surat	Mrs. Neeru devi Kumavat & Others
2845	GANDHINAGAR	SURAT	PARVAT PATIYA	Gujarat	PRAKASH RATANLAL SHANKHLA	NOT APPLICABLE	SY NO 68 1 PLOT NO 269 1ST FLOOR ,SARITA VIHAR SOCIETY 1 BOMBAY MKT TO PUNA RD, SURAT, GUJARAT, 395010, 9723837989	NIL	801978.00	Loss	29-03-2022	Plot No 320 Aradhana Lake Town Vibhag-2 Village- Jolva, District- Surat, Sub District Palsana.	PRAKASH RATANLAL SHANKHLA
2846	GANDHINAGAR	SURAT	PARVAT PATIYA	Gujarat	RUDANI RINALBEN BHARATBHA	NOT APPLICABLE	PLOT NO 34 AANGAN ROW HOUSE ,KATHODRA KAMREJ, SURAT, GUJARAT, 394326, 9723152316	NIL	1372580.00	Loss	28-08-2022	Plot No 15,Shiv Darshan Residency,Block No 66,Vill Mankana,Sub Distt Taluka Kamrej,Distt Surat	Rudani Rinalben Bharatbhai & Others

Display of information - Secured assets possessed under the SARFAESI Act, 2002													
Sl no	ZO	RO	BRANCH	STATE	BORROWER NAME	GUARANTOR NAME (WHEREVER APPLICABLE)	REGISTERED ADDRESS OF THE BORROWER	REGISTERED ADDRESS OF THE GUARANTOR(Wherever applicable)	Outstanding Amount ( In Rs)	Asset Classification	Date of Asset Classification	Details of security possessed	Name of the Title Holder of the security possessed
2847	GANDHINAGAR	SURAT	PARVAT PATIYA	Gujarat	RUPAPARA NANDLAL VALLABHBHAI	NOT APPLICABLE	PLOT NO 123 B OPERA HOMES NANSAD ROAD ,KAMREJ BH ROYAL RESIDENCY, SURAT, GUJARAT, 394180, 9558180773	NIL	1432535.21	Loss	28-09-2023	Plot No. 123, Opera Homes, vibhag-2 New Block No. 384/2/123 at Village - Kamre	Rupapara Nandlal Vallabhbbhai
2848	GANDHINAGAR	SURAT	PARVAT PATIYA	Gujarat	SUTARIYA ANILBHAI	NOT APPLICABLE	HOUSE NOM 9 2 ND FLOOR ,SAMRAT SOC NR SAGAR SOC L H ROAD, SURAT, GUJARAT, 395006, 9904480603	NIL	1741128.00	Loss	22-03-2021	Plot No. 67, Raj Nandini Residency, Vibhag 3, Block No. 116, Village Umara, Sub-District - Palsana	Anilbhai Jerajbhai Sutariya & Sanjaybhai Jerajbhai Sutariya
2849	GANDHINAGAR	SURAT	PARVAT PATIYA	Gujarat	TIWARI ANILKUMAR	NOT APPLICABLE	FLAT 301 C BUILDING HANSH RESIDENCY ,PALSANA NIYOLGAM NR NIYOL POST OFFICE, SURAT, GUJARAT, 395010, 9601843058	NIL	1472892.84	DOUBTFUL	03-04-2022	Plot-89,Block no 25,village: Jolva, Sub District: Palsana, District: Surat	Anil Kumar Tiwari
2850	GANDHINAGAR	SURAT	PARVAT PATIYA	Gujarat	UMESH DHURCHAND KARNANI	NOT APPLICABLE	FLAT 304 R K POINT ,NR HARIHAR NAGAR, SURAT, GUJARAT, 395007, 7600279775	NIL	6580785.00	Loss	15-04-2023	Flat No.203 on 2nd Floor Falcon Avenue Moje Umara, Sub Dist. City Surat	Umesh Dhurchand Karnani
2851	GANDHINAGAR	SURAT	RAMPURA - SURAT	Gujarat	BALVANTRAY MANSUKHBHAI TRIVEDI	NOT APPLICABLE	E-4,304,SAURASHTRA TOWNSHIP-1, NEAR SHLOK RES ,KHOLVAD-PASODARA ROAD, PASODARA, SURAT, SURAT, GUJARAT, 394185, 9913318760	NIL	880667.00	SUB-STANDARD	24-11-2023	Flat No 304 on 3 <sup>rd</sup> floor. Type E tSaurashtra Township Vibhag 1 Village Laskana, Sub Dist Kamrej Dist Surat.	BALVANTRAY MANSUKHBHAI TRIVEDI
2852	GANDHINAGAR	SURAT	RAMPURA - SURAT	Gujarat	CHHAGANLAL PRABHURAMJI PUROHIT	NOT APPLICABLE		NIL	1069543.80	SUB-STANDARD	01-05-2023	Plot No 74 Dhara Residency Vibhag-2Village Velanja, Sub District Kamrej, District Surat	CHHAGANLAL PRABHURAMJI PUROHIT
2853	GANDHINAGAR	SURAT	RAMPURA - SURAT	Gujarat	HINABEN SANDIPBHAI BUTANI	NOT APPLICABLE	4, SAHAJANAND BANGLOWS ,KOSMADA GAAM, KAMREJ, SURAT,KOSMADA, SURAT, GUJARAT, 394180, 9328356407	NIL	1589837.00	DOUBTFUL	30-11-2020	Plot No. 39, "Harikrushna Residency" Village- Velanja, Taluka - Kamrej, District - Surat	Hinaben Sandipbhai Butani
2854	GANDHINAGAR	SURAT	RAMPURA - SURAT	Gujarat	NARANBHAI GOKULBHAI BHARV	NOT APPLICABLE	HOUSE NO 388 SHAKTIVIJAY SOC***** ,NR VARACHHA MAIN ROAD,NANA VARACHHA***** , SURAT, GUJARAT, 395006, 9898518823	NIL	672185.81	DOUBTFUL	29-01-2022	Plot no. 291 Royal Residency,village Kamrej	Naranbhai Gokulbhai Bharvad
2855	GANDHINAGAR	SURAT	RING ROAD	Gujarat	MAURYA RAJESHKUMAR	NOT APPLICABLE	PLOT NO 97 NILKANTH PARK SAMIYA SURAT ,, SURAT, GUJARAT, 394210, 7069405211	NIL	1403709.56	SUB-STANDARD	23-03-2023	PLOT NO 97 NILKANTH PARK SOCIETY Village Saniya Kande Distrcit Surat Sub District Choryasi	MAURYA RAJESHKUMAR
2856	GANDHINAGAR	SURAT	RING ROAD	Gujarat	AMBALIYA RAMESHBHAI RAGHA	NOT APPLICABLE	30 RADHIKA PARK SOCIETY PUNAGAM ,CHORASI BOMBAY MARKET, SURAT, GUJARAT, 395010, 8469298750	NIL	1547947.00	DOUBTFUL	27-03-2020	Plot House no 40 Ashiv NagarDada Bhagwan Mandir Village Moje Kamrej Taluka Kamrej District Surat	AMBALIYA RAMESHBHAI RAGHA
2857	GANDHINAGAR	SURAT	RING ROAD	Gujarat	GAJENDRA BHIKAM SINGH	NOT APPLICABLE	808 SRISHTI ROW HOUSE KOSAD SURAT ,, SURAT, GUJARAT, 394107, 8209927312	NIL	1170116.00	DOUBTFUL	30-11-2020	Plot No. 284 "Aradhana Green Land" situated at Block No. 247 Vill- Jolva, Sub-Dist- Palsana	Mr. Gajendra Bhikam Singh & Mr. Laxman Kanwar
2858	GANDHINAGAR	SURAT	RING ROAD	Gujarat	KANDEVADIYA PARSHOTAM B	NOT APPLICABLE	A-33 SAHJANAND SOC.,GAYTRI RD,L H ROAD ,NEAR MARUTI CHOWK, SURAT, GUJARAT, 395006, 9978804183	NIL	1112295.00	DOUBTFUL	09-04-2020	PLOT NO. 219 "SHIV DHARESHWAR RESIDENCY" VILLAGE MANKANA SUB DISTRICT KAMREJ DISTRICT SURAT.	KANDEVADIYA PARSHOTAM B
2859	GANDHINAGAR	SURAT	RING ROAD	Gujarat	RAJDEEPSINH MANUBHAI BALD	NOT APPLICABLE	102 VIJAY PALACE VIJAY NAGAR SOCIETY ,NEAR ARCHNA SCHOOL PUNAGAM ROAD, SURAT, GUJARAT, 395010, 7211111266	NIL	1836142.90	DOUBTFUL	17-04-2020	Plot No. 14,Shiv Samarthal Residency Village: Mankana	Mr. Baldaniya Rajdeepsinh Manubhai & Mr. Baldaniya Mahipatbhai Manubhai

Display of information - Secured assets possessed under the SARFAESI Act, 2002													
Sl no	ZO	RO	BRANCH	STATE	BORROWER NAME	GUARANTOR NAME (WHEREVER APPLICABLE)	REGISTERED ADDRESS OF THE BORROWER	REGISTERED ADDRESS OF THE GUARANTOR(Wherever applicable)	Outstanding Amount ( In Rs)	Asset Classification	Date of Asset Classification	Details of security possessed	Name of the Title Holder of the security possessed
2860	GANDHINAGAR	SURAT	RING ROAD	Gujarat	RAJNI P VAGHAMSHI	NOT APPLICABLE	HNO-B 7 UMIYANAGAR SOCIETY ,NEAR SILICON FLATS GODADARA, SURAT, GUJARAT, 395010, 8866364000	NIL	1123018.00	DOUBTFUL	07-08-2019	Plot No. 44, Shree Ganesh Bunglows Village - Mankana, Sub-District - Kamrej	Mr. Rajnibhai Punjabhai Vaghamshi
2861	GANDHINAGAR	SURAT	RING ROAD	Gujarat	REKHA KABRA	NOT APPLICABLE	B 104 VASANT VIHAR ,UDHNA MAGDALLA ROAD ,SURAT, SURAT, GUJARAT, 395002,	NIL	568358.87	DOUBTFUL	31-03-2022	Flat no. 202 A-1 Building Vasant Vihar Village Althan Taluka Majura District Surat	REKHA KABRA
2862	GANDHINAGAR	SURAT	RING ROAD	Gujarat	SINGANPORIYA DHAVAL N	NOT APPLICABLE	7 4794 KH MANDIR STREET CHIDIAKUI BEGAMPURA ,B/H TORRENT POWER SURAT, SURAT, GUJARAT, 395003, 9664569323	NIL	1854068.60	DOUBTFUL	01-04-2021	Flat No A 102 siddhi tower of samarth park at Village Adajan Tal: Choryasi	Singaporiya Dhaval N & Manisha Dhaval Singaporiya
2863	GANDHINAGAR	SURAT	SACHIN CB	Gujarat	ARUNKUMAR M SHARMA	NOT APPLICABLE	FLAT NO 201, 2ND FLOOR, ,MANOKAMNA SOCIETY, KASTURI APP,, SURAT, GUJARAT, 394185, 8238414301	NIL	557025.46	DOUBTFUL	01-09-2019	Flat No. 201 'Kasturi Apartment' 'Manokamna Society' of Block No. 357 of Village - Kamrej	Arunkumar Mataprasad Sharma
2864	GANDHINAGAR	SURAT	SACHIN CB	Gujarat	BALDANIYA MANUBHAI UKABHA	NOT APPLICABLE	RS no 116-2, Block no 118,Vill. Mankana, Tal. Kamrej, Dist. Surat	NIL	1331353.00	DOUBTFUL	29-12-2022	Plot No 36 "C" Shree Veer Vianayak Residency Vill. Mankana, Tal. Kamrej, Dist. Surat	Baldaniya Manubhai Ukabhai
2865	GANDHINAGAR	SURAT	SACHIN CB	Gujarat	BHARAT M HADIYA	NOT APPLICABLE	PLOT NO.70 KIRTIDHAM SOC ,PUNA, BOMBAY MARKET RD., SURAT, GUJARAT, 395010, 9099108791	NIL	1416995.03	Loss	27-10-2020	Plot No. 60 "C" Type,Block No. 118,Village-Mankana,Taluka-Kamrej,District-Surat	Bharat Mathurbhai Hadiya & Bhupatbhai Mathurbhai Hadiya
2866	GANDHINAGAR	SURAT	SACHIN CB	Gujarat	HARSUKHBHAI DUNGARBHAI BARVALI	NOT APPLICABLE		NIL	776827.00	DOUBTFUL	04-01-2023	Plot No. 157 DHARA RESIDENCY VIBHAG-2 Village: Vetanja, Taluka Kamrej, District Surat, Sub-District Kamrej	HARSUKHBHAI DUNGARBHAI BARVALI
2867	GANDHINAGAR	SURAT	SACHIN CB	Gujarat	HIRENKUMAR VELJIBHAI KYAD	NOT APPLICABLE	PLOT NO 54-59 FLAT -106 ,SHIVRAJ APT-2 ANJANINAGAR SOC, SURAT, GUJARAT, 395010, 8758793769	NIL	1195588.56	Loss	28-11-2022	Plot No 273 a Nandini Residency Vibhag-2 village Velanja Ta. Kamrej, Dist Surat	Hirenkumar Veljibhai Kyada
2868	GANDHINAGAR	SURAT	SACHIN CB	Gujarat	KATARIYA RAMESHBHAI BHUPA	NOT APPLICABLE	4 MUKTIDHAM SOCIETY ,BOMBAYMARKET PUNEGAM ROAD, SURAT, GUJARAT, 395010, 9879673160	NIL	1982768.63	DOUBTFUL	28-10-2022	Plot No 208 SHIV SAMARTHAL RESIDENCY moje Village- Mankana, Taluka Kamrej, District Surat.	KATARIYA RAMESHBHAI BHUPA
2869	GANDHINAGAR	SURAT	SACHIN CB	Gujarat	RAJPRATAP RAJENDRAPRATAP	NOT APPLICABLE	140 MANSAROVAR SOCIETY B AASPAS MANDIR ,ROAD GODADARA SURAT, SURAT, GUJARAT, 395010, 9898998455	NIL	866561.79	DOUBTFUL	01-05-2019	Residential Property being Plot No 117, Aradhana lake Town, Vibhag-2, Jolva, Palsana, Surat	Rajpratap Rajendrapratap Singh
2870	GANDHINAGAR	SURAT	SACHIN CB	Gujarat	RAKESHKUMAR KAILASH SINGH	NOT APPLICABLE	164,SHREE NIWAS GREEN CITY ,KADODARA,BARDOLI ROAD,KADODARA, SURAT, GUJARAT, 395001, 7878420678	NIL	1056326.42	SUB-STANDARD	29-11-2023	Plot No 164 Shree Nivas Green City Vibhag-1 Village: Kadodara, Tal:- Palsana, Dist:- Surat, Sub Dist:- Palsana.	RAKESHKUMAR KAILASH SINGH
2871	GANDHINAGAR	SURAT	SACHIN CB	Gujarat	RASIKBHAI MUKESHBHAI SABH	NOT APPLICABLE	PLOT NO-25, RAM DEV NAGAR SOCIETY***** ,NEAR-KRISHNA PARK SOCIETY, SIMADA GAM,*****, SURAT, GUJARAT, 395006,	NIL	1110592.03	DOUBTFUL	29-12-2020	"C" type Plot No 84,'Sahajanand Residency' New Block No. 110 Moje : village: Koli Bharthana	Rasikbhai Mukeshbhai Sabhadiya
2872	GANDHINAGAR	SURAT	SACHIN CB	Gujarat	VERMA MAHENDRA S	NOT APPLICABLE	502 GROUND FLOOR DHRUVPARK SOCIETY ,NEAR GODADARA NAHER, SURAT, GUJARAT, 394210, 9974232441	NIL	1351628.00	DOUBTFUL	09-01-2019	Plot No. 64,Block No. 223 of Village - Tantithaiya, Sub-District - Palsana, District - Surat	Mahendra Shivcharan Verma
2873	GANDHINAGAR	SURAT	SACHIN CB	Gujarat	VISHAL B VIRADIYA	NOT APPLICABLE	PLOT NO 46 HINAL PARK SOC B S ,RAGHUVEER ROW HOUSE VALAK PATIYA , SURAT, GUJARAT, 394185, 9879428821	NIL	1402194.00	Loss	31-12-2017	PLOT NO 196 LAND BEARING R.S. NO. 390 ITS BLOCK NO 382 OF MOJE VILL KAMREJ TAL KAMREJ DIST SURAT	VISHAL BHUPATBHAI VIRADIYA & VIPULKUMAR BHUPATBHAI VIRADIYA
2874	GANDHINAGAR	SURAT	SALABATPURA SURAT	Gujarat	DHIRAJKUMAR ASHVANIKUMAR MISHR	NOT APPLICABLE	B, 301, SUMAN SANKALP SOC, ,SUBHAM RESIDENCY, GODADARA, SURAT, SURAT, GUJARAT, 395003, 7567779080	NIL	699572.81	SUB-STANDARD	29-08-2023	FLAT NO LIG-30/B-301 SUMAN SANKALP Village Godadara Taluka Surat City District Surat	Mr. Dhirajkumar Ashvinikumar Mishra

Display of information - Secured assets possessed under the SARFAESI Act, 2002													
Sl no	ZO	RO	BRANCH	STATE	BORROWER NAME	GUARANTOR NAME (WHEREVER APPLICABLE)	REGISTERED ADDRESS OF THE BORROWER	REGISTERED ADDRESS OF THE GUARANTOR(Wherever applicable)	Outstanding Amount ( In Rs)	Asset Classification	Date of Asset Classification	Details of security possessed	Name of the Title Holder of the security possessed
2875	GANDHINAGAR	SURAT	SALABATPURA SURAT	Gujarat	NARESH CHANDULAL THAKOR	NOT APPLICABLE	6/2583 RANGHUNATHPURA MAIN ROAD ,VITTHAL JARMANNI CHL, SUBHASH TEA HOTEL, SURAT, GUJARAT, 395003, 9898867800	NIL	518932.66	DOUBTFUL	29-07-2019	Flat No. C-203, Sai Residency, Sayan Road, Amroli, Surat	NARESH CHANDULAL THAKOR
2876	GANDHINAGAR	SURAT	SANJAN	Gujarat	DILSHADBEN MADADBHAI RAYA	NOT APPLICABLE	105-106 MAZDA TRADE CENTRE UDWA ROAD SANJAN ,TALUKA UMBERGAON DIST VALSAD, SANJAN, GUJARAT, 396150, 9824715000		997719.00	DOUBTFUL	30-09-2014	Flat No. - 105,"MAZDA TRADE CENTER" Survey No. 101/1 paiki Village Sanjan	Dilshadben Madatali Rayani
2877	GANDHINAGAR	SURAT	STATION ROAD	Gujarat	DALUBHAI GODADBHAI DESAI	NOT APPLICABLE	A/302, 3RD FLOOR, A WING, VRAJ RESIDENCY ,NR MATHURA NAGRI, CHAPRABATHA SURAT, SURAT, GUJARAT, 395002, 9427491502	NIL	111676.70	SUB-STANDARD	29-11-2023	Flat no 302 VRAJ RESIDENCY Village - Chhaprabhatha Taluka - Choryasi, District - Surat	DALUBHAI GODADBHAI DESAI
2878	GANDHINAGAR	SURAT	STATION ROAD	Gujarat	NIRANJAN RAMESHCHANDRA LA	NOT APPLICABLE	FLAT NO D 503 5TH FLOOR D BUILDING SILICON FL ,GODADARA MOJE PARVAT DIST SURAT, SURAT, GUJARAT, 395010, 9879119451	NIL	1310883.00	DOUBTFUL	29-07-2021	Flat. A-503 "A" Silicon Flats VILL Nr. Smit Row House, Parvat Taluka, Surat City, Gujarat	NIRANJAN RAMESHCHANDRA LAHERU
2879	GANDHINAGAR	SURAT	STATION ROAD	Gujarat	PANKAJ PRADEP SINGH	NOT APPLICABLE	FLAT NO D 131,RAJ ABHISHEK,CITY HOME ,SACHIN PALSANA ROAD,SURAT,SURAT, SURAT, GUJARAT, 395008, 9173729367	NIL	1629062.31	DOUBTFUL	29-12-2022	Flat no 391 3 <sup>rd</sup> floor of building complex known as C/2 of Raj Abhishek City Homes Village Pardi-Kande, Taluka-Choryasi, District-Surat.	PANKAJ PRADEP SINGH
2880	GANDHINAGAR	SURAT	STATION ROAD	Gujarat	RAMESHBHAI DAHYABHAI SUR	NOT APPLICABLE	HOUSE NO 257 OPPOSITE POST OFFICE ,AT POST LINGAD TALUKA PALSANA, SURAT, GUJARAT, 394315, 9725113577	NIL	253849.00	DOUBTFUL	29-08-2011	Surat - District, Palsana - Sub-District, Moje - Lingad Gam-Tal, House No. 256	Ramesh Dahyabhai Surati & Usha Ramesh Surati
2881	GANDHINAGAR	SURAT	TARSADI	Gujarat	BHEDA JAGMAL BHIMABHAI	NOT APPLICABLE	144 RADHASWAMI SOCIETY ,PUNAGAM, SURAT, GUJARAT, 395010, 9925852993	NIL	841012.16	DOUBTFUL	29-08-2022	Plot no. - 97 Paradise Park Moje Village Palod, Taluka-Magrol, District-Surat.	BHEDA JAGMAL BHIMABHAI
2882	GANDHINAGAR	SURAT	TARSADI	Gujarat	DINESH ASHOKBHAI BHINDI	NOT APPLICABLE	PLOT NO 85 SHREEJI NAGAR SOCIETY ,KAPODRA, SURAT, GUJARAT, 395006, 9664800856	NIL	1470528.01	DOUBTFUL	25-09-2020	Plot no. -A/77 Suncity Society, Village of Kuwarda, Taluka- Mangrol, District- Surat	DINESH ASHOKBHAI BHINDI
2883	GANDHINAGAR	SURAT	TARSADI	Gujarat	SANJAYBHAI JETHABHAI JOSH	NOT APPLICABLE	GANESHNAGAR ,AT POST KIM, SURAT, GUJARAT, 394110, 9824194909	NIL	1972019.00	Loss	02-10-2021	Plot no. 5(A-1) aNilkanth Residency Village Mulad Taluka Olpad, District-Surat.	SANJAYBHAI JETHABHAI JOSH
2884	GANDHINAGAR	SURAT	TARSADI	Gujarat	SIDHPURA MANSUKHBHAI BABU	NOT APPLICABLE	FLAT NO 404 SHIVAM RESIDENCY ,AT POST KAMREJ, TARSADI, GUJARAT, 394187, 8140355937	NIL	858507.00	DOUBTFUL	31-12-2017	Flat No. 401,"SHIVAM RESDIENCY-2" "Simandhar Nagar" Moje Village - Kamrej	Mr. Mansukh Babubhai Sidhupura
2885	GANDHINAGAR	SURAT	TEXTILE MARKET, SURAT	Gujarat	DEEPCHAND	NOT APPLICABLE	C/O S K R K MARKETING PVT LTD OFFICE 11 ,3 FLOOR RAGHUNANDAN TEXTILE MARKET RING ROAD, SURAT, GUJARAT, 395002, 9898492801	NIL	791404.59	SUB-STANDARD	29-08-2023	Flat no 302 on the 3rd floor Building No. N (F-Type) of Shree Radhapuram Residency s Village: Vareli, Taluka; Palsana, District, Surat	DIPCHAND SEDURAM SHARMA
2886	GANDHINAGAR	SURAT	TEXTILE MARKET, SURAT	Gujarat	DHIRU FASHIONS (H.U.F)	NOT APPLICABLE	415,MOOLCHAND MARKET ,RING ROAD SURAT, SURAT, GUJARAT, 395002, 9825377898	NIL	302587.46	SUB-STANDARD	29-08-2023	Commercial Shop No 415 Mulchand Market city Surat.	DHIRU FASHIONS (H.U.F)
2887	GANDHINAGAR	SURAT	UDHNA DARWAJA	Gujarat	ANILKUMAR R RAJA	NOT APPLICABLE	NEAR ROYAL RESIDENCY ,132 SHIRADIDHAM RECIDENCY, SURAT, GUJARAT, 394185, 8780015574	NIL	1384026.00	DOUBTFUL	13-10-2018	House on Plot No. 132,Village Form No. 7/12,B-Type of Shridham Residency Village - Kamrej	ANILKUMAR R RAJA
2888	GANDHINAGAR	SURAT		Gujarat		NOT APPLICABLE	NEAR ROYAL RESIDENCY ,132 SHIRADIDHAM RECIDENCY, SURAT, GUJARAT, 394185, 8780015574	NIL	1384026.00	DOUBTFUL	13-10-2018	House on Plot No. 133, B-Type of Shridham Residency, Block No. 386 of Village - Kamrej	ANILKUMAR R RAJA



Display of information - Secured assets possessed under the SARFAESI Act, 2002													
Sl no	ZO	RO	BRANCH	STATE	BORROWER NAME	GUARANTOR NAME (WHEREVER APPLICABLE)	REGISTERED ADDRESS OF THE BORROWER	REGISTERED ADDRESS OF THE GUARANTOR(Wherever applicable)	Outstanding Amount ( In Rs)	Asset Classification	Date of Asset Classification	Details of security possessed	Name of the Title Holder of the security possessed
2889	GANDHINAGAR	SURAT	UDHNA DARWAJA	Gujarat	DOBARIYA SAGARBHAI B	NOT APPLICABLE	Plot No. 68, “Shree Residency” situated on land bearing RS No. 85, Block No. 153/B of Village Sanki	NIL	1723494.23	DOUBTFUL	26-05-2023	House on Plot No. 133, B-Type of Shridham Residency, Block No. 386 of Village - Kamrej	Mr. Sagarbhai B Dobariya
2890	GANDHINAGAR	SURAT	UDHNA DARWAJA	Gujarat	LALJIBHAI VINUBHAI FINAVI	NOT APPLICABLE	19 IST FLOOR U 1 ,KEVAL PARK SOCIETY PUNA SAROLI RD, SURAT, GUJARAT, 394211, 7359242700	NIL	887073.22	DOUBTFUL	17-01-2019	House on Plot No. 69, “Shree Residency” Survey No. 85, Block No. 153/B of Village - Sanki	Mr. Laljibhai Vinubhai Finaviya
2891	GANDHINAGAR	SURAT	UDHNA UDYOGNAGAR	Gujarat	SHREE KRISHNA THREAD	NOT APPLICABLE	H G 07,HARINAGAR,RAJESHWAR PLAZA ,03,HARINAGAR 03, SURAT, GUJARAT, 394210, 9913194703	NIL	126749.71	SUB-STANDARD	30-04-2023	Flat no 306 3rd Floor Kiran Flats Moje Udhna Taluka Surat City District Surat	SHREE KRISHNA THREAD
2892	GANDHINAGAR	SURAT	UDHNA UDYOGNAGAR	Gujarat	SIDDHI FABRICATION	NOT APPLICABLE	17 BHARAT NAGAR SOCIETY ,STATION ROAD VYARA DIST TAPI, VYARA, GUJARAT, 394650, 9638566351	NIL	147314.60	SUB-STANDARD	21-03-2023	PLOT NO. 17 VILLAGE MOJE VYARA TALUKA VYARA DISTRCIT TAPI	SIDDHI FABRICATION
2893	GANDHINAGAR	SURAT	UNN	Gujarat	PRAVIN GANGARAM PATIL	NOT APPLICABLE	PLOT NO 46 ARADHANA LAKE TOWN VIBHAG 4 ,B5 BALKRUSHNA SOCIETY NR JOLVA SCHOOL, SURAT, GUJARAT, 394310, 8128644776	NIL	672122.93	SUB-STANDARD	28-09-2023	PLOT NO. 46 ARADHANA LAKE TOWN VIBHAG-4 VILLAGE- JOLVA SUB-DISTRICT- PALSANA DISTRICT- SURAT	PRAVIN GANGARAM PATIL
2894	GANDHINAGAR	SURAT	UNN	Gujarat	RATHOD POLARAM N	NOT APPLICABLE	209 PRIYANKA MET CITY A2 ,GODADARA, SURAT, GUJARAT, 395010, 8469295802	NIL	742844.72	Loss	26-08-2023	Plot No 140,Nilkanth Residency, Near Raj Palace, RS No. 273/A, 274 & 275 at village:Tanithaiya	RATHOD POLARAM N
2895	GANDHINAGAR	SURAT	UNN	Gujarat	SAVALIYA VIPUL MAGANBHAI	NOT APPLICABLE	62 KRUSHNA KUNJ SOC ASHADIP SCHOOL ,SIMA DANAKA, SURAT, GUJARAT, 395006, 9712597999	NIL	1983704.30	DOUBTFUL	01-11-2018	Plot No.88 “PINAL RESIDENCY” R.s. No.73, Block No.63/A VILL: GHaludi, Sub Dist: Kamrej, Dist: Surat	SAVALIYA VIPUL MAGANBHAI & HASMUKHBHAI M SAVALIA
2896	GANDHINAGAR	SURAT	UNN	Gujarat	SWEETY RAJAT MISHRA	NOT APPLICABLE	PLOT NO 142 DHEERAJ NAGAR 1 ,NR AASPASS TEMPLE UDHNA, SURAT, GUJARAT, 394210, 9265138487	NIL	756216.59	Loss	21-05-2022	Plot No 33, Sai Samarth Residency, village: Haldharu, Sub District: Kamrej, District: Surat	Sweety Rajat Mishra & Rajat Krishnanand Mishra
2897	GANDHINAGAR	SURAT	VALSAD AB	Gujarat	AJAYKUMAR A NAYKA	NOT APPLICABLE	FLAT NO 201 2ND FLOOR SHREE NIDHI APT ,VILLAGE NANAKWADA CIVIL ROAD VALSAD, VALSAD , GUJARAT, 396001, 9825936388	NIL	1460112.75	Loss	31-07-2016	Village - Nanakwada, Tal. District - Valsad	Ajaykumar Arvindbhai Nayka
2898	GANDHINAGAR	SURAT	VALSAD AB	Gujarat	CHETAN KHEMSINGH THAKUR	NOT APPLICABLE	FALT NO 7 3RD FLOOR SANKET APT VAJIFDAR STREE ,NANAKWADA HALAR VALSAD, VALSAD, GUJARAT, 396001, 7383833922	NIL	289352.41	Loss	15-08-2023	Shop NO.5 Ground floor of “ Silver Star Mall” Valsad Valsad Municipality Taluka District Valsad 396001	CHETAN KHEMSINGH THAKUR
2899	GANDHINAGAR	SURAT	VALSAD AB	Gujarat	HARMONY ENTERPRISE	NOT APPLICABLE	A 6 YOGIRAJPARK 2ND FLOOR ,NR CITY PALACE VALSAD, VALSAD, GUJARAT, 396001, 9825141291	NIL	1931863.12	DOUBTFUL	01-03-2021	Shop No. 1& 2 "RATNAKAR VILLA" Babubhai Doctor Street, Mognrawadi Village	Mrs. Deepa Hitesh Shah
2900	GANDHINAGAR	SURAT	VALSAD AB	Gujarat	KEYURI BHAVESH PUJARI	NOT APPLICABLE	FLAT NO 104 RUTU PARK NEAR TADKESHWAR TEMPLE ,ABRAMA VALSAD, VALSAD, GUJARAT, 396030, 8320040352	NIL	1327507.16	Loss	26-07-2021	R S No 100, C S No 873, flat no 104 at first floor, Rutu park apartment ,Village - Abrama	Smt.Keyuri Bhavesh Pujari
2901	GANDHINAGAR	SURAT	VALSAD AB	Gujarat	MOTISINGH KHEERSINGH RAJPUROHI	NOT APPLICABLE	FLAT NO 502 FIFTH FLOOR SMRUTI APARTMENT ,BESIDES SARVANEE RESIDENCY TITHAL ROAD VALSAD, VALSAD, GUJARAT, 396001, 7600902646	NIL	748456.10	Loss	17-10-2023	Flat no 502 Fifth Floor Smruti Apartment Valsad 396001	MOTISINGH KHEERSINGH RAJPUROHI

Display of information - Secured assets possessed under the SARFAESI Act, 2002													
Sl no	ZO	RO	BRANCH	STATE	BORROWER NAME	GUARANTOR NAME (WHEREVER APPLICABLE)	REGISTERED ADDRESS OF THE BORROWER	REGISTERED ADDRESS OF THE GUARANTOR(Wherever applicable)	Outstanding Amount ( In Rs)	Asset Classification	Date of Asset Classification	Details of security possessed	Name of the Title Holder of the security possessed
2902	GANDHINAGAR	SURAT	VALSAD AB	Gujarat	PAHAD SINGH CHENSINGH RAJ	NOT APPLICABLE	G 2 GROUND FLOOR MAHADEV COMPLEX C BUILDING ,SETHIYA NAGAR KAILASH ROAD PARDI SANDHPORE, VALSAD, GUJARAT, 396001, 9662102152	NIL	339922.43	Loss	14-08-2019	Flat No. G-2,'Madhav Complex - C Building" Pardi Santhpore Village, Ta- District - Valsad	Pahad Singh Chensingh Rajput
2903	GANDHINAGAR	SURAT	VALSAD AB	Gujarat	REGHUNATH HANUMANPRASAD G	NOT APPLICABLE	FLAT NO 106 1ST FLOOR MAHADEV COMPLEX ,AT DUNGARI TAL DIST VALSAD, VALSAD, GUJARAT, 396375, 9725456068	NIL	1873789.66	DOUBTFUL	29-06-2019	VALSAD	Raghunath Hanumanprasad Gujjar
2904	GANDHINAGAR	SURAT	VALSAD AB	Gujarat	TAILOR RAJUBHAI NAROTTAMB	NOT APPLICABLE	FLAT NO B 202 SHREE SHUBH RESIDENCY KAILASH ,ROAD, PARDI SANDHPORE VALSAD, VALSAD, GUJARAT, 396055, 9879141445	NIL	773616.88	Loss	08-05-2021	Flat no.201, 2 <sup>nd</sup> Floor of Sairam Complex, B-Wing Pardi Sandhpore Taluka District Valsad-396001	TAILOR RAJUBHAI NAROTTAMB
2905	GANDHINAGAR	SURAT	VALSAD CB	Gujarat	DHARMESHKUMAR ISHWARBHAI	NOT APPLICABLE	109 1 DR BABUBHAI NI GALI ,ABRAMA ROAD MOGRAWADI VALSAD, VALSAD, GUJARAT, 396001, 9173707974	NIL	621792.95	DOUBTFUL	31-03-2021	Residence 1834 Dr. Babubhai Ni Gali Abrama Road Mograwadi Taluka District Valsad 396001	DHARMESHKUMAR ISHWARBHAI
2906	GANDHINAGAR	SURAT	VALSAD CB	Gujarat	DIPAKBHAI BALUBHAI PATEL	NOT APPLICABLE	HOUSE NO 9, NAGINADAS NAGAR, KHERGAM ,TA KHERGAM , NAVSARI,, VALSAD, GUJARAT, 396040, 7874296757	NIL	302255.00	DOUBTFUL	31-03-2021	Block No. 2729 Paiki known as “Nagindas Nagar” iPlot No. 09” Khergam, - Navsari	DIPAKBHAI BALUBHAI PATEL
2907	GANDHINAGAR	SURAT	VALSAD CB	Gujarat	DIPIKABEN HASMUKHBHAI PAT	NOT APPLICABLE	PARNERA LIMDA CHOWK ,PARNERA TOWN VALSAD, VALSAD, GUJARAT, 396001, 9974171016	NIL	1602911.99	DOUBTFUL	31-03-2021	Flat No. 506 on 5th Floor, in Shubh Mangal 1 Village Nandawala, Tal & District Valsad	DIPIKABEN HASMUKHBHAI PATEL
2908	GANDHINAGAR	SURAT	VALSAD CB	Gujarat	MAHADEV TRADING CO.	NOT APPLICABLE	BECHAR ROAD CHANDANYAN , VALSAD TAL AND DIST VALSAD, VALSAD, GUJARAT, 396001, 9979684822	NIL	1422171.41	DOUBTFUL	01-03-2021	Shop No B-8, Ground Floor, Chandavan Appt. Bechar Road Tal.Dist Valsad	Raghunathlal Harmirji Mewada & Narayanlal Hamirji Mewada
2909	GANDHINAGAR	SURAT	VALSAD CB	Gujarat	MOLAI PRAJAPATI	NOT APPLICABLE	HASKHORI MAHUWASHUKUL MAHARAJGANJ ,MAHUWASHUKUL NAUTANWA, NAUTANWA, UTTAR PRADESH, 273158, 9979995267	NIL	1346362.26	SUB-STANDARD	28-12-2023	Flat no 204 GURUKRUPA -2 APARTMENTPardi Sandhpor Gram panchayat at village Pardi Sandhpor Tal & Dist Valsad state Gujarat India .	MOLAI PRAJAPATI
2910	GANDHINAGAR	SURAT	VALSAD CB	Gujarat	SHIVKRUPA TRADERS	NOT APPLICABLE		NIL	1982459.28	DOUBTFUL	01-03-2021	Flat No. 104 Preeti Complex Kalwada Char Rasta Khergam PO Kalwada Distrcit Valsad	SHIVKRUPA TRADERS
2911	GANDHINAGAR	SURAT	VAPI	Gujarat	ARAVIND S SINGH	NOT APPLICABLE	BUILD-A FLAT 108 LAVISH GARDEN DUNGRA ,NR JALARAM GUEST HOUSE VAPI DIST VALSAD, VAPI, GUJARAT, 396195, 9714709510	NIL	488406.22	Loss	01-07-2018	VAPI	ARVIND SURAT SINGH & RAVINDRA S SINGH
2912	GANDHINAGAR	SURAT	VAPI	Gujarat	GAURAV ARVINDBHAI GANDHI	NOT APPLICABLE	FLAT NO 302.3RD FLOOR, BANSARI CHSL ,BEHIND AZAD WEIGHT BRIDGE,, VAPI, GUJARAT, 396191, 9601111177	NIL	1639858.00	DOUBTFUL	14-09-2019	Flat no 302, Bansari Co-op Housing Society Ltd., Behind Azad Weigh Bridge, NH No 08, Vapi	Gaurav Arvindbhai Gandhi
2913	GANDHINAGAR	SURAT	VAPI	Gujarat	GEETA GAINMAL MALI	NOT APPLICABLE	SAI NAGAR GHODBUNDER ROAD ,NR HYPER CITY MALL KASARVADAVALI, THANE, MAHARASHTRA, 400615, 9967888535	NIL	514194.00	DOUBTFUL	11-09-2022	Flat no 207 on Plot no 10 village Chhiri Taluka Vapi District Valsad Gujrat	Geeta Gainmal Mali and Gainmat Savaji Mali
2914	GANDHINAGAR	SURAT	VAPI	Gujarat	MANISHA NAYAN PAREKH	NOT APPLICABLE	503 PIROJA TOWER NR ADI MANSION , ZANDA CHOWK VAPI TOWN, VAPI, GUJARAT, 396191, 9967212286	NIL	663000.00	Loss	02-03-2020	flat no 503, PIROZA TERRACE Vapi, Near Adi Manson, Vapi Town, Tal-Vapi, Dist-Valsad - 396 191	Manisha Nayan Parekh

Display of information - Secured assets possessed under the SARFAESI Act, 2002													
Sl no	ZO	RO	BRANCH	STATE	BORROWER NAME	GUARANTOR NAME (WHEREVER APPLICABLE)	REGISTERED ADDRESS OF THE BORROWER	REGISTERED ADDRESS OF THE GUARANTOR(Wherever applicable)	Outstanding Amount ( In Rs)	Asset Classification	Date of Asset Classification	Details of security possessed	Name of the Title Holder of the security possessed
2915	GANDHINAGAR	SURAT	VAPI	Gujarat	SANJAY KUMAR UPADHYAY	NOT APPLICABLE	FLAT NO. A-210,2ND FLOOR,VRUNDAVAN PARK ,CHANOD,VAPI, VAPI, GUJARAT, 396195, 9157589796	NIL	644914.32	Loss	08-01-2024	Flat No. A-210, Vrundavan Park, Near Winners English High School, Amar Nagar, Chanod, Vapi, Valsad, Gujarat - 396195	SANJAY KUMAR UPADHYAY
2916	GANDHINAGAR	SURAT	VAPI AB	Gujarat	SAGAR ENTERPRISES	NOT APPLICABLE	RCG 11/124 CHANOD COLONY ,GIDC VAPI, VAPI, GUJARAT, 396191, 9712314137	NIL	239248.67	SUB-STANDARD	30-04-2023	Flat No C-303 Third Floor of “C” building known as “PRAMUKH HILLS” village Chharwada, Taluka: Vapi, District-Valsad, Gujarat	SAGAR ENTERPRISES
2917	GANDHINAGAR	SURAT	VAPI CB	Gujarat	CALCUTTA FURNITURE	NOT APPLICABLE		NIL	995314.00	Loss	27-03-2023	Flat no 62/14 MIG GHB Colony First Floor GIDC Gunjan Area Vapi Taluka Vapi District Valsad	CALCUTTA FURNITURE
2918	GANDHINAGAR	SURAT	VAPI CB	Gujarat	SAI PLASTIC	NOT APPLICABLE	Office no 305 Rushiraj Complex, 475sq feet(44.14 sq mts)VILL Balitha Tal Vapi, Dist: Valsad	NIL	1422266.16	DOUBTFUL	30-07-2019	Office no 305 Rushiraj Complex, 475sq feet(44.14 sq mts)VILL Balitha Tal Vapi, Dist: Valsad	VITTHALBHAI MADHUBHAI KOLDAIYA
2919	GANDHINAGAR	SURAT	VAPI CB	Gujarat	VITTHALBHAI MADHUBHAI K	NOT APPLICABLE	403 , JAIN COMPLEX ,ALAKAPURI BUILDING AREA, VAPI,VAPI TOWN, TLA, VAPI, GUJARAT, 393195,	NIL	264551.05	DOUBTFUL	30-03-2020	Flat No B-408,adm 705 sq feet "B" Umergaon Nagarpalika Tal, Tal:Umergaon, Distt:Valsad	VITTHALBHAI MADHUBHAI KOLDAIYA
2920	GANDHINAGAR	SURAT	VARACHHA ROAD	Gujarat	HARESHBHAI DANABHAI DANGA	NOT APPLICABLE	FLAT NO 102 1ST FLR DIYA RESIDENCY ,PALSANA KADODARA..... .., SURAT, GUJARAT, 394315, 9737155330	NIL	761932.78	DOUBTFUL	31-05-2017	Flat No. 102 Diya Residency Kadodra Tal. Palsana District - Surat	Hareshbhai Danabhai Dangar
2921	GANDHINAGAR	SURAT	VARIAV	Gujarat	DHARMENDRABHAI DALPATRAM	NOT APPLICABLE	FLAT NO 204 OLAMPIYA PALACE ,NR NILAM NAGAR SAYAN, SURAT, GUJARAT, 395006, 9016598180	NIL	486532.49	DOUBTFUL	30-04-2020	Flat no 204 Olympia Palace Village Sayan Taluka Olpad Distrct Surat Gujrat	DHARMENDRABHAI DALPATRAM
2922	GANDHINAGAR	SURAT	VARIAV	Gujarat	SANJAY RADHESHYAMBHAI DEV	NOT APPLICABLE	Flat-201,Olampiya Palace,Plot-86-87,Nilamnagar Tenement,Block-82,Moje-Sayan,Surat,Sub-Distt Olpad	NIL	540579.04	DOUBTFUL	01-05-2020	Flat-201,Olampiya Palace,Plot-86-87,Nilamnagar Tenement,Block-82,Moje-Sayan,Surat,Sub-Distt Olpad	Mr. Sanjay Radheshyambhai Devmurari
2923	GANDHINAGAR	SURAT	VIP ROAD VESU	Gujarat	ASHVINBHAI L SAVALIYA	NOT APPLICABLE	PLOT NO 244 KAMDHENU RESIDENCY ,NR NANDINI VATIKA RESIDENCY VELANJA KAMREJ, SURAT, GUJARAT, 394150, 9979715828	NIL	1415161.98	DOUBTFUL	29-05-2021	plot No.244 measuring 44.61 sq.mtrs, Kamdhenu Residency, Velanja, Kamrej, Surat-394150	Mr. Ashvinbhai Laljibhai Savaliya
2924	GANDHINAGAR	SURAT	VIP ROAD VESU	Gujarat	BHUPATBHAI D WAGHELA	NOT APPLICABLE	PLOT NO 167 SHREE VINAYAK RESIDENCY ,NEAR PRATHMIK SCHOOL NANSAD KAMREJ SURAT, SURAT, GUJARAT, 394180, 8000833388	NIL	1687262.00	DOUBTFUL	01-04-2019	Plot No 167, Shree Vinayak Residency, B/h Sundarvan Society, Nr. Shakti lake City	Bhupatbhai D Waghele
2925	GANDHINAGAR	SURAT	VIP ROAD VESU	Gujarat	CHAUDHARI BABUDHAN	NOT APPLICABLE	PLOT NO 393 V K PARK NR OMKAR RESIDENCY ,MAHADEV NAGAR TANTITHIAYA PALSANA SURAT, SURAT, GUJARAT, 394129, 9870004814	NIL	1003706.37	DOUBTFUL	24-07-2021	RS No. 284,285,286, Block No. 210, Plot No. 393, VK Park,near Mahadev Nagar, Moje Tantithaiya	Babudhan Ramdev Chaudhari & Ramavatidevi Babudhan Chaudhari
2926	GANDHINAGAR	SURAT	VIP ROAD VESU	Gujarat	MAYUR CHOTALIYA	NOT APPLICABLE	C-144, MATRUSHAKTI SOC ,KAPADRA, SURAT, GUJARAT, 395006, 7567099004	NIL	1416745.32	Loss	09-01-2024	Flat No. 301 (on 3 <sup>rd</sup> Floor), Sweet Home No. H/1, Vill. Kosad, Dist. Surat, Sub-Dist. :Choryasi	MAYUR CHOTALIYA
2927	GANDHINAGAR	SURAT	VIP ROAD VESU	Gujarat	MUKESHBHAI N SONY	NOT APPLICABLE	PLOT NO 192 MADHURAM VILLA ,NR KARMALA PALACE TAL OLPAD SURAT, SURAT, GUJARAT, 395004, 9377605313	NIL	1540122.50	DOUBTFUL	12-12-2019	plot No 192, admeasuring area 65.34 sqmts, Madhuram Villa,	Mukeshbhai Natwarlal Sony
2928	GANDHINAGAR	SURAT	VIP ROAD VESU	Gujarat	RAJENDRA MALI	NOT APPLICABLE	395 MAHADEV NAGAR DIDOLI 6 ,TA CHORYASI, SURAT, GUJARAT, 394210, 8000741439	NIL	1348909.38	SUB-STANDARD	06-08-2023	Flat No 302,SiddhiVinayak,City Survey Ward No 5, Nondh No 485 land lying, Masidiya Sheri	RAJENDRA MALI
2929	GANDHINAGAR	SURAT	VIP ROAD VESU	Gujarat	SAKARIYA ANSUYABEN DHANSU	NOT APPLICABLE	35 LAXMINAGAR SOC SARTHANA KATHODARA ,VARACHHA ROAD, SURAT, GUJARAT, 395006, 9913283502	NIL	1086298.03	DOUBTFUL	23-02-2023	Plot No. 163 Shirdi Dham Society Vibhag 1 Village Umara, Taluka Olpad Dist Surat	SAKARIYA ANSUYABEN DHANSU

Display of information - Secured assets possessed under the SARFAESI Act, 2002													
Sl no	ZO	RO	BRANCH	STATE	BORROWER NAME	GUARANTOR NAME (WHEREVER APPLICABLE)	REGISTERED ADDRESS OF THE BORROWER	REGISTERED ADDRESS OF THE GUARANTOR(Wherever applicable)	Outstanding Amount ( In Rs)	Asset Classification	Date of Asset Classification	Details of security possessed	Name of the Title Holder of the security possessed
2930	GANDHINAGAR	SURAT	VIP ROAD VESU	Gujarat	SUNIL K AGARWAL	NOT APPLICABLE	B 2 803 PRIYANKA CITY PLUS ,OPP BAIJNATH ROAD MANDIR GODADRA, SURAT, GUJARAT, 394210, 8866711444	NIL	1489115.00	Loss	16-01-2023	Plot No 46 Rajnandini Residency Vibhag-3 Village : Umra Sub District - Olpad District- Surat	SUNIL K AGARWAL
2931	GANDHINAGAR			Gujarat	Greendiamz Biotech Limited	Shri Champatbhai Rikhabchand Sanghavi Shri Dipakbhai Champatbhai Sanghvi Shri Ashwin R Shah	303, Setu Complex, Shilp Cross Road, Off CG Road, Navrangpura Ahmedabad	A-602, Chandanbala Apartment, Opp. Suvidha Shopping Centre, Near Mahalaxmi Char rasta, Paldi, Ahmedabad 7, Abhinandan Apartment, Laxminarayan Society, Shantinagar, Ahmedabad	385880730.00	Loss	31-12-2023	Flat No. 3, on 2nd Floor admeasuring 292.00 Sq. Mtrs along with undivided share admeasuring 88.4 Sq. Mtrs in the Scheme known as "SHAMIKSHA BUILDING" situated on the land bearing Town Planning Scheme No. 3 varied of Final plot no. 265 and 90/2 admeasuring 884 Sq. Mtrs i.e. 1057.26 Sq. Yds situated lying and being at Mouje : Shekhpur, Taluka City in the Registration District Ahmedabad and Sub District Ahmedabad-3 (Memnagar)	Shri Champatbhai Rikhabchand Sanghavi & Shri Dipakbhai Champatbhai Sanghvi
		SAM Ahmedabad	SAM Ahmedabad										
2932	GANDHINAGAR			Gujarat	NRS Projects Private Limited	Nimit Rasiklal Sangani Kalpesh Mansukhbhai Raiyani Rahul Mansukhbhai Raiyani Janak Girishbhai Malvi Bhavesb Kumar Kurjibhai Rashika Nimit Sangani Minakshiben alias Meenaben R. Sangani	35/B, Chinar Wood Society, Near the Gate way Hotel, Akota Road, Vadodara-390005	C-302 "Kshitij" Opp Vedant Duplex, Near Bright Day School, Vasna Road , Vadodara- 39001546 Purshotam Nagar, 8 Pruthvi Apartment, BPC Road Akota Vadodara- 390020 D 602 "Silvernest" Vasna Bhaiyali Road Vasna, Vadodara- 390015	89440543.00	DOUBTFUL	31-12-2023	Flat No. A-1101, A-1102, A-1202, A-1203, A-1204, B1-504, B1-704, B1-803, B1-804,, B2-303, B2-504, B2-804, B2-901, B2-903, B2-904, B2-1002, C1-602, C1-1004, C2-103, C2-703, C2-904, C2-1004, C2-1003, C2-1102 , C2-1201, C2-1202, C2-1203, C2-1204, I-302 R.S. No. 11/1 & 11/2 "DOVE DECK", Ajwa -- Road, Vadodara, (1078.98 Sq. ft Built up area). Flat No. D-1001, R.S. No. 275/1/1, Block No. 229, O.P. No. 60 & F.P No. 64 & T.P.S. No. 4, Silver Nest, Vasna Bhayli Road, Vadodara ( 1343.99 Sq. ft Built-up area). Flat No. C-302, C-401& 402, C-403 R.S. No. 157, Block No. 139 & F.P. No. 86 & T.P.S. No. 1, Kshitij, Vasna Bhayli Road, Vadodara, ( 1212.39 Sq. ft Built-up area)	Mr. Nimit Rasiklal Sangani, Mr. Rahul Mansukhbhai Raiyani, Mr. Kalpesh Mansukhbhai Raiyani, Smt. Radhika Nimit Sangani, Smt. Minakshiben alias Meenaben R. Sangani
		SAM Ahmedabad	SAM Ahmedabad										
2933	GANDHINAGAR			Gujarat	Shree Rajmoti Industries	Mr. Sameer Madhukant Shah Mr. Shyam Madhukant Shah	Near Chunawad Chowk, Bedipara, Bhavnagar Road, Rajkot - 360003	Flat no. 5, Fifth floor, Pragan Apartment, Amin Marg, Rajkot. Shyam, Jankalyan Society, Sardarnagar road, Rajkot	434845109.00	DOUBTFUL	31-12-2023	Factory land & building, admeasuring 12539.16 Sq. mts, situated at ward no. 12 of city survey no. 5074, Bhavnagar Road, Near Chunarawad Chowk, Rajkot	Shree Rajmoti Industries
		SAM Ahmedabad	SAM Ahmedabad										
2934	GANDHINAGAR			Gujarat	Balaji Fiber Reinforce Pvt. Limited	Mr. Shantilal D. Patel Mr. Nilesh Shantilal Patel	Reg. Office address : Survey No.293, RD, At & Post Poicha, Sakrda Bhadarwa Road, Taluka Savli, District Vadodara - 391780.	R/o 5, Soham Bunglow, Vasna Road Vadodara, Gujarat- 390015	219638780.00	DOUBTFUL	31-12-2023	Office Building situated at Rs. S. No. 535/1, C.S. No. 223B of village Kasba, Ta. Vadodara having address at 119, 1st floor, Panorama Building NG, Near Madhav Complex, R C Dutt Road, Vadodara adm. 468 sq. Ft.	Mr. Nilesh Shantilal Patel
		SAM Ahmedabad	SAM Ahmedabad										
2935	JAIPUR	Jaipur	ARB JAIPUR	Rajasthan	M/s Swastik Copper Pvt. Ltd.	Sandeep Jain, Neelam Jain, Indra Jain, Sharad Kumar	E-1/1274 Phase III Sitapura Industrial Area, Jaipur-302018, Rajasthan	1. Mr. Sandeep Jain (Guarantor & mortgagor) Add: Flat No. 611, 6th floor, Mahima Fountain Square, Plot No.-6, Near Jawahar Circle, Jaipur, Rajasthan-302017 2. Mrs. Neelam Jain (Guarantor) Add: Flat No. 611, 6th floor, Mahima Fountain Square, Plot No.-6, Near Jawahar Circle, Jaipur, Rajasthan-302017  Also, at: B-129, Rajendra Marg, Bapu Nagar, Jaipur, Rajasthan-302015 3. Indra Jain (Guarantor & mortgagor) Add: Plot No. 8A, Sagar Colony, Falna, Tehsil-Bali, District Pali, Rajasthan.  Add: Flat No. 611, 6th floor, Mahima Fountain Square, Plot No.-6, Near Jawahar Circle, Jaipur, Rajasthan-302017	475030233.78	loss	28.01.2020	1.Factory land & Building situated at E1-1274 situated at RIICO Industrial Area Phase -III Sitapura Jaipur. (Rajj) admeasuring area 5626 Sq Meter in the name of M/s Swastik Copper Pvt. Ltd 2.Factory land & Building situated at F - 28 (K) RIICO Industrial Area Malviya Nagar Jaipur (Raj) admeasuring area 582.50 Sq Meter in the name of M/s Swastik Copper Pvt. Ltd. 3. Factory land & Building situated at J-306 situated at RIICO Industrial Area Phase -III Sitapura Jaipur. (Rajj) admeasuring area 250.00 Sq. Meter in the name of M/s Swastik Copper Pvt. Ltd. 4.Residential Flat No. 611, 6th Floor Flat, Plot No 6, Jawahar Circle, Fountain Square Jaipur Admeasuring 1760.87 Sq Ft in the name of Mr Sandeep Jain 5.Residential Plot No. 8 at Sagar Colony, Falna in the name of Mrs. Indra Jain	Swastik Copper Pvt Ltd, Indra Jain and Sandeep Jain

Display of information - Secured assets possessed under the SARFAESI Act, 2002													
Sl no	ZO	RO	BRANCH	STATE	BORROWER NAME	GUARANTOR NAME (WHEREVER APPLICABLE)	REGISTERED ADDRESS OF THE BORROWER	REGISTERED ADDRESS OF THE GUARANTOR(Wherever applicable)	Outstanding Amount ( In Rs)	Asset Classification	Date of Asset Classification	Details of security possessed	Name of the Title Holder of the security possessed
2936	JAIPUR	Jaipur	ARB JAIPUR	Rajasthan	Cosmic Automobiles	Ramesh Chandra Dangi, Vishnu Dangi, Indica Marble	534/1, Village Thana, Rishabhdev, NH-8 Eklingspura, Udaipur	1-2), Kanak Complex Near Mangal Murti Plaza, NH-8, Eklingspura Udaipur-313003. 3. 534/1, Village Thana, Rishbhdev, NH-8, Raj-313802	25605676.61	loss	30.06.2023	1. Industrial converted land of Khasra No. 534/1 admeasuring 1100 sq mtr. Situated at gram Thana Patwar Circle Rishabdev Tehsil Kherawada District Udaipur- Rajasthan in the name f M/s Indica Marble Partner- Mr. Ramesh Chandra Dangi and Mr. Toliram 2. 1. Industrial converted land of Khasra No. 534/1 admeasuring 3000 sq mtr. Situated at gram Thana Patwar Circle Rishabdev Tehsil Kherawada District Udaipur- Rajasthan in the name f M/s Indica Marble Partner- Mr. Ramesh Chandra Dangi and Mr. Toliram	M/s Indica Marble
2937	JAIPUR	Jaipur	ARB JAIPUR	Rajasthan	Shyam Stone	Radhey Shyam Bansal , Rahul Kumar Bansal	7-F-8, Chandra Shekhar Azad Nagar, Bhilwara, Raj- 311001	Mr. Rahul Kumar Bansal 7-F-8, Chandra Shekhar Azad Nagar, Bhilwara, Raj- 311001  Mr. Radhey Shyam Bansal 7-F-8, Chandra Shekhar Azad Nagar, Bhilwara, Raj- 311001	3056342.07	loss	31.03.2023	House No. 7-F-8, Chandra Shekhar Azad Nagar Yozana, Bhilwara (Raj.) admeasuring 60.75 Square Meters in the name of Mr. Radhey Shyam Bansal	Radhey Shyam Bansal
2938	JAIPUR	Jaipur	ARB JAIPUR	Rajasthan	Anand Kumar Huda	Anand Kumar Hudda	Village Gangiasagar, Tehsil- Fatehpur Shekhawati, District Sikar- 332301	602 L, Hanuman Nagar Ext, Vishwamitra Marg, Near Sanskar School, Sirsi Road, Jaipur, Rajasthan-302012	5338156.47	loss	29.05.2023	commercial hotel land situated on khasra no. 476/2/1/2 and 477/1/1/1, located at Village Govindpura, Hardayalpura, Patwar Halka Rohal, Tehsil - Ramgarh Shekhawati, Dist. Sikar, Rajasthan in Name of Mr Anand Kumar Huda	Mr Anand Kumar Huda
2939	JAIPUR	Jaipur	ARB JAIPUR	Rajasthan	Govind Kumar Meena	Anil Kumar Meena	Village and Post Karoda Behror 301020 Behror, Rajasthan	Village and Post Karoda Behror 301020 Behror, Rajasthan	2067144.83	doubtful	31.03.2021	1.Residential land & Building at Patta No 07, Village Karoda, tehsil Behror, Distt Alwar, rajasthan-301020 area 265.00 Sq. Yards in the name of Mr. Govind Kumar meena	Govind Kumar meena
2940	JAIPUR	Jaipur	ARB JAIPUR	Rajasthan	DIVYANSHI MINERAL AND MET	Premлата Devpura ,	Plot No.01, Kama Vihar, Dangiyو Ka Guda, Near BSF Campus, NH 76, Lakhawali, Udaipur- 313001	Ms. Premлата Devpura (Guarantor) House No 4, Heera Bagh Colony, University Road, Ayad, Udaipur Rajasthan -313001	8225866.38	doubtful	31.03.2019	Residential House No 4, Heera Bagh Colony, University Road, Ayad, Udaipur admeasuring 2310 Sq. Fts Rajasthan -313001 in the name of Ms Premлата Devpura	Premлата Devpura
2941	JAIPUR	Jaipur	ARB JAIPUR	Rajasthan	Shri Jagdamba Industries	Purushottam Agarwal , Rahul Agarwal , Parwati Agarwal	Plot No 101(A), Old Industrial area, RIICO, Bharatpur 321001 Also At A-119, Ranjeet Nagar, Bharatpur 321001	1. Mr. Purushottam Agarwal S/o Shri Cheta Ram (Partner & Guarantor) A-119, Ranjeet Nagar, Bharatpur 321001 2. Mr. Rahul Agarwal S/o Prushottam Agarwal (Partner & Guarantor) A-119, Ranjeet Nagar, Bharatpur 321001 3. Ms. Parwati Agarwal w/o Mr. Purushottam Agarwal (Guarantor & Mortgagor) A-119, Ranjeet Nagar, Bharatpur 321001	31327751.44	doubtful	01.09.2021	Residential Flat No N/A/602 on 6th Floor in Shree Radha Valley Group Housing Project Situated at Mauja Govindpur, Mathura Delhi Highway, NH 2 Mathura UP measuring 56.67 SQ Mtr in the name of Parvati Agrawai	Parvati Agrawai
2942	JAIPUR	Jaipur	ARB JAIPUR	Rajasthan	HARVINDER SINGH SO RESHAM SINGH	Paramjit kour	Village-10F Bada, Mirjewala, Sriganganagar, Rajasthan-335001	Village-10F Bada, Mirjewala, Sriganganagar, Rajasthan-335001	2818511.20	loss	05.11.2020	Patta no. 11 Ward no.17 Daultpura road, Chak 10 F Bada, Village mirjewala At Dist. Sriganganagar in name of Mr. Harvinder singh	Harvinder singh
2943	JAIPUR	Jaipur	ARB JAIPUR	Rajasthan	NAVJEEVAN MEDICAL AGENCY	Guarantor dead	Shop No- 15 , 16 First Floor, Rameshwaram Complex, Jhunjhunu, Rajasthan- 333001	NA	2522167.66	doubtful	31.03.2021	Residential L & B at patta no-57, ward no-6, behind Garh school, Pilani Jhunjhunu-333031 in the name of Mrs. Mani Devi	Mani Devi
2944	JAIPUR	Jaipur	ARB JAIPUR	Rajasthan	K. K. TRADERS	Dev Kumar, Ashok Kumar, Amit Khiler Parvesh Kumar	Shop No. 1, Sahu Market, Near Canara Bank, New Dhan Mandi Road, Sri Ganganagar	1. Amit Kileri, 2. Ashwini Khileri 3. Dev Kuamr R/o B-III, Street No. 3, New Abadi Abohar, Punjab. 4. Parvesh Kumar R/o A-10, New Chak, Vikas Nagar, Chahl Chowk, Sri Ganganagar	2621260.10	doubtful	28.02.2015	Residential house (Old House No. B-III-282 AND NEW HOUSE NO. B-III-373) measuring 25x40sq ft., street No. 2-3, New Abadi, Village Alamgarh, Abohar, Dist. Fazilka, Punjab, in the name of Dev Kumar, Ashok Kumar AND Amit Khileri	Dev Kumar, Ashok Kumar AND Amit Khileri

Display of information - Secured assets possessed under the SARFAESI Act, 2002													
Sl no	ZO	RO	BRANCH	STATE	BORROWER NAME	GUARANTOR NAME (WHEREVER APPLICABLE)	REGISTERED ADDRESS OF THE BORROWER	REGISTERED ADDRESS OF THE GUARANTOR(Wherever applicable)	Outstanding Amount ( In Rs)	Asset Classification	Date of Asset Classification	Details of security possessed	Name of the Title Holder of the security possessed
2945	JAIPUR	Jaipur	ARB JAIPUR	Rajasthan	Ravi Mathur	Mr. Anuj Mathur, Rini Mathur, Sheena Mathur,Sand Dune Construction Private Limited, M/s SDC Construction	House No. A-8, Shyam Nagar, Sodala, Jaipur, Rajasthan Pin-302019	1. Anuj Mathur(Co-Borrower) S/o Mr Rasik Bhandari Mathur, House No. A-8, Shyam Nagar, Sodala, Jaipur, Rajasthan Pin-302019; Mob: 9314874679  2.Mrs. Rini Mathur (Co-Borrower) W/o Mr. Anuj Mathur, House No. A-8, Shyam Nagar, Sodala, Jaipur, Rajasthan Pin-302019 ; Mob: 9314874679  3.Mrs. Sheena Mathur (Co-Borrower) W/o Mr. Ravi Mathur, House No. A-8, Shyam Nagar, Sodala, Jaipur, Rajasthan Pin-302019; Mob: 9829067650  4. M/s Sand Dune Construction Private Limited (Co-Borrower)	81480630.00	doubtful	31.03.2021	All that piece and parcel of Registered Mortgage of 69 residential Flat at SDC Metropolis, Khasara No. 512/1 and 513, Village Jaisinghpura Bas, Tehsil Sanganer, Jaipur. Flat-No. 112, 114, 117, 203, 204, 209, 210,211, 216, 301, 302, 303, 307,308,309,317,401,402,403,404,409,410,411,417,501,502,507,508,509,510, 513, 517, 601, 602, 617, 701, 702, 703, 704, 705, 706, 713, 714, 716, 801, 802, 805, 806, 807,808,809,810,811,816,902,903,904,905,906,907,908,909,910,911,912,913, 915, 916,917 in Metropolis Khasara No. 512/1 and 513 Village Jaisinghpura Bas, Tehsil Sanganer, Jaipur belonging to M/s SDC Construction a partnership firm	M/s SDC Construction a partnership firm
2946	JAIPUR	Jaipur	ARB JAIPUR	Rajasthan	BHAGYA LAXMI METALS	Dinesh Keer , Ganesh lal	H 409 second Phase Sangriya Jodhpur 342001 Rajasthan 342001	Dinesh Keer S/o Mr. Ganesh lal Gram Post Nainpuriya Panchayat Namana Sanvariya Mandir ke pass Tehsil Nathdwara Jila Raj Samand -313323 and Mr Ganesh lal S/o Pema Ji Keer Gram Post Nainpuriya Panchayat Namana Sanvariya mandir ke pass Tehsil Nathdwara DISTT Raj Samand -313323	2005629.04	doubtful	30.04.2019	Property consisting of Residential Land & Building situated at gram Post Nainpuriya Panchayat Namana Sanvariya mandir ke pass Tehsil Nathdwara Jila Raj Samand Rajasthan 313323	Ganesh lal
2947	JAIPUR	Jaipur	ARB JAIPUR	Rajasthan	Jeewandeep Associate	Smt. Nisha Kanwar, Sh. Keshar Singh, Smt. Saroj Kanwar	Second Floor, S-5, Plot No. 3, Jagdamba Tower, Amrapali Circle, Vaishali Nagar, Jaipur - 302012	Smt. Nisha Kanwar W/o Sh. Narendra Singh Nirwan (Guarantor) At: 26, Govind Nagar Vistar, Gokulpura Road,Nr. Sharad Marriage Garden, Jhotwada, Jaipur - 302012  Sh. Keshar Singh S/o Sh. Bhagirath Singh (Guarantor) At: SD-226, Shanti Nagar, Hasanpura, Lal Kothi Gandhi Nagar, Jaipur - 302015 Also at: C-20, Karni Uma Vihar, Gokulpura Kalwar road, Jaipur - 302012  Smt. Saroj Kanwar W/o Sh. Keshar Singh (Guarantor)  At: C-20, Karni Uma Vihar, Gokulpura Kalwar road, Jaipur - 302012	21307111.87	loss	31.03.2022	Plot no-20, Near Teja Ji Mandir, Shri Karni Uma Vihar-C Block, Kalwar Road kanakpura Phatak Linl Road, Gokulpura, Jaipur	Saroj Kanwar

Display of information - Secured assets possessed under the SARFAESI Act, 2002													
Sl no	ZO	RO	BRANCH	STATE	BORROWER NAME	GUARANTOR NAME (WHEREVER APPLICABLE)	REGISTERED ADDRESS OF THE BORROWER	REGISTERED ADDRESS OF THE GUARANTOR(Wherever applicable)	Outstanding Amount ( In Rs)	Asset Classification	Date of Asset Classification	Details of security possessed	Name of the Title Holder of the security possessed
2948	JAIPUR	Jaipur	ARB JAIPUR	Rajasthan	Vikas Infrasky Pvt. LTd.	Jagdish Prasad Yadav,Mukesh Yadav, Rajesh Yadav	204, 1 <sup>st</sup> Floor, Officers Campus Extension, Sirsi Road, Jaipur-302021	Jagdish Prasad Yadav s/o Rameshwar lal Yadav (Director and Mortgagor)  Plot No 204, Officer Campus Vistar, Sirsi Rad Jaipur-302021  Mr. Mukesh Yadav s/o Sh. Jagdish Prasad Yadav (Director) Plot No 204, Officer Campus Vistar, Sirsi Rad Jaipur-302021  Mr. Rajesh Yadav s/o Sh. Jagdish Prasad Yadav (Director) Plot No 204, Officer Campus Vistar, Sirsi Rad Jaipur-302021	19625204.11	loss	31.03.2022	Property No. 1: Residential House located at Patta No 1048, Khasra No 708/1, Village Kishangarh Renwal, Tehsil Phulera, and Distt. Jaipur. Property No. 2: Residential property located at Patta No 1049, Khasra No 708/1, Village Kishangarh Renwal, Tehsil Phulera, and Distt. Jaipur.	Jagdish Prasad Yadav
2949	JAIPUR	Jaipur	ARB JAIPUR	Rajasthan	SACHETI ELECTRIC CO	Shreyansh Sacheti	137/4 Lakhan Kotari Sacheti Bhawan Ajmer 305001	Shreyansh Sacheti 137/4 Lakhan Kotari Sacheti Bhawan Ajmer 305001	6052355.90	doubtful	01.03.2021	Property consisting of flat/plot no.,AMC NO 882/8 (PORTION E) at SACHETI COMPLEX MADAR GATE AJMER in the name of Shri Shreyansh Sacheti measuring Area 356.73 sq feet	Shreyansh Sacheti
2950	JAIPUR	Jaipur	ARB JAIPUR	Rajasthan	M M sanva	Khalil Ahmad, Sayed Dilshad Hussain, Mubarik Hussain	36, Ganesh Nagar, Pahada, Udaipur Rj-313001	1-2). 738, Ganesh Nagar, Pahada, Ward No. 15, Udaipur Raj- 313001 Sayed Dilshad Hussain, Mubarik Hussain. 3). 170, Roop Nagar, Near Delhi Public School, Bhuwana Udaipur, Raj-313001	5898697.31	doubtful	30.06.2019	1. Second floor, measuring 1424.50 sq ft. and undivided share of basement shop and common area situated at plot no. 3, khasra no.. 724 to 726 at revenue village parda, udaipur. 2. First floor, measuring 1424.50 sq ft. and undivided share of basement shop and common area situated at plot no. 3, khasra no.. 724 to 726 at revenue village parda, udaipur	1. Dilshad Hussain Shah 2. Akhlal Deewan Shah
2951	JAIPUR	Jaipur	ARB JAIPUR	Rajasthan	GOODLUCK ENGINEERING WORKS PROP GULJAR KHAN	Rehana Begam	J K Choraha, Chittorgarh Road Near RTC Nimbahera, Dist. Chittorgarh (Rajasthan)-312601	House no. 2, Ishaqpura, Nimbahera Dist. Chittorgarh (Rajasthan)-312601	2488263.75	loss	30.04.2021	Property consisting of Residential land & building situated at zone no. 25, Ishaqpura, Nimbahera, Chittorgarh (rajasthan) admeasuring 33*46 ft, east to west 33 ft & north to south 46 ft total area 1518 sq ft in the name of Mr. Gulzar Khan s/o Yusuf Khan.	Gulzar Khan
2952	JAIPUR	Jaipur	ARB JAIPUR	Rajasthan	Dinesh Kumar Saini	Indra Devi Saini	Plot No 3, Khasra No 621, Tirupati Vihar Ke Pass New Loha Mandi, Macheda Sikar Road Jaipur 302013 Rajasthan	Plot No 3, Khasra No 621, Tirupati Vihar Ke Pass New Loha Mandi, Macheda Sikar Road Jaipur 302013 Rajasthan	3399314.50	doubtful	30.09.2022	Residential Flat 607, Block-I Gurushikhar-1, Opp. Sahara City, Village Nanakpura Hema Ki Nangal, Tonk Road, Jaipur (Rajasthan) (super Built up area 1607 Sq ft and Built up area 1285.60 Sq ft) ) in the name of Mrs. Indra Devi Saini	Indra Devi Saini
2953	JAIPUR	Jaipur	ARB JAIPUR	Rajasthan	M/s Kuber Engineering	Mrs. Divya Singh Ranawat, M/s Kuber Minerals & Chemicals	H-1-143 Silora Industrial Area Silora Kishangarh Ajmer Pin no 305802	Mrs. Divya Singh Ranawat W/o Prabhu Narayan Bagoriya (Proprietor) At: 3/66 Jawahar Nagar Opp Post Office Jaipur Rajasthan Pin No. 302015 (mob 9829060496) M/s Kuber Minerals & Chemicals (Prop Prabhu Narayan Bagoriya (Mortgagor & Guarantor) At: House No. A-125 Mangal Niwas Shyam Puri Hida ki mori Jaipur Rajasthan Pin no. 302003	3631977.25	doubtful	02.12.2021	Industrial Land & Building situated at Plot no. H1-143 Silora RIICO Industrial Area, Kishangarh, Ajmer (measuring 500 Sq Mtr) in the name of M/s Kuber Minerals & Chemicals	M/s Kuber Minerals & Chemicals

Display of information - Secured assets possessed under the SARFAESI Act, 2002													
Sl no	ZO	RO	BRANCH	STATE	BORROWER NAME	GUARANTOR NAME (WHEREVER APPLICABLE)	REGISTERED ADDRESS OF THE BORROWER	REGISTERED ADDRESS OF THE GUARANTOR(Wherever applicable)	Outstanding Amount ( In Rs)	Asset Classification	Date of Asset Classification	Details of security possessed	Name of the Title Holder of the security possessed
2954	JAIPUR	Jaipur	ARB JAIPUR	Rajasthan	RAMJI LAL SATYA PRAKASH	Mr. Satya Prakash Khandelwal , Mr. Ashish Dandgayach, Abhishek Dandgayach, Madhu Dangayach, M/s R S Enterprises, M/s R S Pulses, M/s Shankar Trading Company, M/s R S Overseas	P-60 (788) Kotwali Sarhad Choti Chouper Khanda Marker Jaipur Rajasthan 302001	(I)Mr. Satya Prakash Khandelwal S/o Ramji Lal Khandelwal At: Plot no 218 Jagannath Puri Kanta Choraha Jhotwara Jaipur Rajasthan 302012  (ii)Mr. Ashish Dandgayach S/o Satya Prakash Khandelwal At: Plot no 218 Jagannath Puri Kanta Choraha Jhotwara Jaipur Rajasthan 302012  (iii)Mr. Abhishek Dandgayach S/o Satya Prakash Khandelwal At: Plot no 218 Jagannath Puri Kanta Choraha Jhotwara Jaipur Rajasthan 302012  (iv)Mrs. Madhu Dangayach W/o Mr. Satya	18241294.00	doubtful	30.04.2022	Property No. 1 :- Commercial Shop Situated at G-12 Krishi Upaj Mandi Surajpol (Main Mandi Yard) Jaipur  Property No. 2: :- Commercial Shop Situated at BHA-7 With platform Krishi Upaj Mandi Surajpol Jaipur Rajasthan  Property No. 3: Commercial Shop no. P-60 (788) Chaukri Sarhad Kotawali choti Chouper Khanda Jaipur Property no. 4- Residential house B-4 Saket Colony, Adarsh Nagar Jaipur admeasuring 200 Sq. Yards in the name of Mr. Abhishek Dangayach	1. M/s Shankar Trading Company 2.M/s R S Enterprises 3.Satya Prakash Khanelwal 4. Mr. Abhishek Dangayach
2955	JAIPUR	Jaipur	ARB JAIPUR	Rajasthan	Shankar Trading	Mr. Satya Prakash Khandelwal , Mr. Ashish Dandgayach, Abhishek Dandgayach, Madhu Dangayach, M/s R S Enterprises, M/s R S Pulses, M/s R S Overseas	G-12 Krishi Upaj Mandi (Grain) Main Yard Surajpol Jaipur Rajasthan 302001	(i)Mr. Satya Prakash Khandelwal S/o Ramji Lal Khandelwal At: Plot no 218 Jagannath Puri Kanta Choraha Jhotwara Jaipur Rajasthan 302012  (ii)Mr. Ashish Dandgayach S/o Satya Prakash Khandelwal At: Plot no 218 Jagannath Puri Kanta Choraha Jhotwara Jaipur Rajasthan 302012  (iii)Mr. Abhishek Dandgayach S/o Satya Prakash Khandelwal At: Plot no 218 Jagannath Puri Kanta Choraha Jhotwara Jaipur Rajasthan 302012  (iv)Mrs. Madhu Dangayach W/o Mr. Satya	27972107.94	doubtful	30.04.2022	Property No. 1 :- Commercial Shop Situated at G-12 Krishi Upaj Mandi Surajpol (Main Mandi Yard) Jaipur  Property No. 2: :- Commercial Shop Situated at BHA-7 With platform Krishi Upaj Mandi Surajpol Jaipur Rajasthan  Property No. 3: Commercial Shop no. P-60 (788) Chaukri Sarhad Kotawali choti Chouper Khanda Jaipur Property no. 4- Residential house B-4 Saket Colony, Adarsh Nagar Jaipur admeasuring 200 Sq. Yards in the name of Mr. Abhishek Dangayach	1. M/s Shankar Trading Company 2.M/s R S Enterprises 3.Satya Prakash Khanelwal 4. Mr. Abhishek Dangayach



Display of information - Secured assets possessed under the SARFAESI Act, 2002													
Sl no	ZO	RO	BRANCH	STATE	BORROWER NAME	GUARANTOR NAME (WHEREVER APPLICABLE)	REGISTERED ADDRESS OF THE BORROWER	REGISTERED ADDRESS OF THE GUARANTOR(Wherever applicable)	Outstanding Amount ( In Rs)	Asset Classification	Date of Asset Classification	Details of security possessed	Name of the Title Holder of the security possessed
2956	JAIPUR	Jaipur	ARB JAIPUR	Rajasthan	RS Overseas	Mr. Satya Prakash Khandelwal , Mr. Ashish Dandgayach, Abhishek Dandgayach, Madhu Dangayach, M/s R S Enterprises, M/s R S Pulses, M/s Shankar Trading Company	At: G-880, Road No.14, VKIA, Sikar Road, Jaipur-302013	(I)Mr. Satya Prakash Khandelwal S/o Ramji Lal Khandelwal At: Plot no 218 Jagannath Puri Kanta Choraha Jhotwara Jaipur Rajasthan 302012  (ii)Mr. Ashish Dandgayach S/o Satya Prakash Khandelwal At: Plot no 218 Jagannath Puri Kanta Choraha Jhotwara Jaipur Rajasthan 302012  (iii)Mr. Abhishek Dandgayach S/o Satya Prakash Khandelwal At: Plot no 218 Jagannath Puri Kanta Choraha Jhotwara Jaipur Rajasthan 302012  (iv)Mrs. Madhu Dangayach W/o Mr. Satya	41006612.86	doubtful	30.04.2022	Property No. 1 :- Commercial Shop Situated at G-12 Krishi Upaj Mandi Surajpol (Main Mandi Yard) Jaipur  Property No. 2: :- Commercial Shop Situated at BHA-7 With platform Krishi Upaj Mandi Surajpol Jaipur Rajasthan  Property No. 3: Commercial Shop no. P-60 (788) Chaukri Sarhad Kotawali choti Chouper Khanda Jaipur Property no. 4- Residential house B-4 Saket Colony, Adarsh Nagar Jaipur admeasuring 200 Sq. Yards in the name of Mr. Abhishek Dangayach	1. M/s Shankar Trading Company 2.M/s R S Enterprises 3.Satya Prakash Khanelwal 4. Mr. Abhishek Dangayach
2957	JAIPUR	Jaipur	ARB JAIPUR	Rajasthan	MOONLIGHT MARBLES PVT. LT	1. Mr. Ashok Kumar Jain, 2. Mr. Kailash Singhvi, 3. Mr. Abhishek Jain 4. Late Rukmani Bhanwar Lal Jain (Represented through legal heirs)	Address: 34, Dayal Shah Qila Road, Kishor Nagar, Kankroli Rajsamand, Dist- Rajsamand Pin-313324 Unit Address: N.H 8, Badarda, Rajsamand- 313301(Raj)	1. Mr. Ashok Kumar Jain S/o Bhanwar Lal Jain (Director & Guarantor) Address - 34, Dayal Shah Qila Road, Kishor Nagar, Kankroli Rajsamand, Dist- Rajsamand Pin-313324  2. Mr. Kailash Singhvi S/o Surendra Kumar Singhvi (Director & Guarantor) Address - Nai Haveli Chowk Nathdwara Rajsamand, Dist- Rajsamand Pin-313301.  3. Mr. Abhishek Jain S/o Ashok Kumar Jain (Director & Guarantor), Address : 34 Dayal Shah Qila Road, Kishor Nagar, Kankroli Rajsamand, Dist- Rajsamand Pin-313324	114595233.90	doubtful	30.04.2019	1)Equitable Mortgage of araji no. 1303 and 1304 situated at Village Badarda, Tehsil Rajsamand, District Rajsamand in the name of Moonlight Marbles Pvt Ltd admeasuring total 3319 sq metre(Araji no 1303 area 1700 sq metre and araji no 1304 area 1619 sq metre ) 2)Equitable Mortgage of araji no.1278,1279,1280,1281,1282 and 1283 situated at Village Badarda, Tehsil Rajsamand, District Rajsamand admeasuring total 5 bigha 8 biswa (2.16 acre ) in the name of Moonlight Marbles Pvt Ltd 3)Equitable Mortgage of araji no1284 situated at Village Badarda, Tehsil Rajsamand, District Rajsamand admeasuring total 1 bigha 6 biswa (2100 sq metre ) in the name of Moonlight Marbles Pvt Ltd 4) Equitable mortgage of Residential Flat No. 3 (admeasuring 500 sq.ft along with 250 sq ft terrace) 5 ) Flat No. 4 (admeasuring 500 sq.ft along with 250 sq ft terrace) in the name of Smt. Rukmani Bhavarlal Jain w/o Shri Bhanwar Lal Jain Situated at 2nd Floor, Jer Terrace Co-op Housing Society, 6th road Junction of Nehru Road, Santa Cruz East, Mumbai-55.	1-3.) Moonlight Marbles Pvt Ltd. 4-5) Smt. Rukmani Bhavarlal Jain

Display of information - Secured assets possessed under the SARFAESI Act, 2002													
Sl no	ZO	RO	BRANCH	STATE	BORROWER NAME	GUARANTOR NAME (WHEREVER APPLICABLE)	REGISTERED ADDRESS OF THE BORROWER	REGISTERED ADDRESS OF THE GUARANTOR(Wherever applicable)	Outstanding Amount ( In Rs)	Asset Classification	Date of Asset Classification	Details of security possessed	Name of the Title Holder of the security possessed
2958	JAIPUR	Jaipur	ARB JAIPUR	Rajasthan	JAI BHERAV PRINTS	Mrs. Anita Surana, Mr. Gorav Surana, Mr. Bhanwar Lal,Mrs. Sumitra Bohra	Old Sanjivani Hospital Building. Peeth ka Bass, Pali, Rajasthan - 306401	Mrs. Anita Surana W/o Anil Kumar(Guarantor) Plot No. 136 khasra No. 1826/361 Rajendra Nagar vistar Pali Rajasthan 306401  Mr. Gorav Surana S/O Anil Kumar 31 Gajanand Marg, Ward No. 12 Pali District Pali Rajasthan 306401  Mrs. Sumitra Bohra Sindhi Colony, Pali, District Pali, Rajasthan- 306401 Mr. Bhanwar Lal S/O Chaturbhuj Plot No. 12, Rajendra Nagar, Pali, Rajasthan 306401	5091396.01	doubtful	20.03.2022	1. Residential Plot No 44, khasra No. 315 Kamdhenu Vihar Pali Rajasthan 306401 2. Residential Plot No 45, khasra No. 315 Kamdhenu Vihar Pali Rajasthan 306401 3. Residential Plot No 46, khasra No. 315 Kamdhenu Vihar Pali Rajasthan 306401 4. Residential Plot No 47, khasra No. 315 Kamdhenu Vihar Pali Rajasthan 306401 5. Residential Plot No 48, khasra No. 315 Kamdhenu Vihar Pali Rajasthan 306401	Gaurav Surana
2959	JAIPUR	Jaipur	ARB JAIPUR	Rajasthan	KRISHNA ARJUN BRICKS AND INFRAPROJE	Sanjay Bricks and Building Pvt Ltd	Dhol ki Pati, Dakan Kotra, Udaipur-313002	Dhol ki Pati, Dakan Kotra, Udaipur-313002	2527635.01	loss	26.12.2018	Khasra No. 2516, Kahata no. 701 Khasra No. 2516 Jhadol- 313001 Udaipur in the name of Sanjay Bricks and bUilding pvt Lt	Sanjay Bricks and bUilding pvt Ltd
2960	JAIPUR	Jaipur	ARB JAIPUR	Rajasthan	JAI GANESH BRICKS UDHYOG	Prem Prajapat	Dhol ki Pati, Dakan Kotra, Udaipur, Raj-313002	Amba Mata ki Ghati, Titardi Udaipur-313002	2531932.51	loss	26.12.2018	Khasra No. 2525 measuring about 2500 sqm., situated at Village Jadol, Tehsil sarada district Udaipur Raj in the name of Arjun Lal Prajapat	Arjun Lal Prajapat
2961	JAIPUR	Jaipur	ARB JAIPUR	Rajasthan	JAI GANESH BUIDING MATERIALS	Sanjay Bricks and Building Pvt Ltd	Amba Mata ki Ghati, Titardi Udaipur-313002	Dhol ki Pati, Dakan Kotra, Udaipur-313002	2473826.51	loss	26.12.2018	Khasra No. 2525/1 (measuring about 3700 Sqm) and khasra no. 8708/2516 (measuring about 2900 sqm) in total measuring about 6600 sqm situated at village Jhadol, Telsil sarada, Dist Udaipur in the name Sanjay Bricks abd Building Pvt Ltd	Sanjay Bricks abd Building Pvt Ltd
2962	JAIPUR	Jaipur	ARB JAIPUR	Rajasthan	Shri Bherunath Textiles prop Kamal Raj Jain (wife Padma Jain)	Guarnator dead (Represented through Legal heir	32, Jodhpuria Bas, Pali, Rajasthan	NA	2359278.25	doubtful	01.03.2021	Plot No. 30 at Mahima Nagar, Pali in the name of Shri Kamal Raj Jain S/o Shri Devraj Jain measuring Area 1250 Square Feet Plot No. 31 at Mahima Nagar, Pali in the name of Shri Kamal Raj Jain S/o Shri Devraj Jain measuring Area 1250 Square Feet	Kamal Raj Jain
2963	JAIPUR	Jaipur	ARB JAIPUR	Rajasthan	Radaji bricks	Ajrun Lal Prajapat	Amba Mata ki Ghati, Titardi Udaipur-313002	Dhol ki Pati, Dakan Kotra, Udaipur-313002	2062224.51	loss	26.12.2018	Industrial land khasra no. 2525 measruing 1200 sq mtr at gram panchayat jhadol tehsil saada district udaipur in the name of arjun lal prajapat	arjun lal prajapat
2964	JAIPUR	Jaipur	ARB JAIPUR	Rajasthan	PHOSPHATE INDIA PRIVATE L	Akash Goyal, Asmita Goyal, Uday Kumar, Munish Chandra Goyal	Office- 107, Anand Plaza, University Road, Udaipur, Rajasthan	1. Mr. Akash Goyal (Director and Guarantor) 168, Mahapragya Vihar, Bhuwana, Udaipur, Rajasthan  2. Mrs Asmita Goyal (Director and Guarantor) 168, Mahapragya Vihar, Bhuwana, Udaipur, Rajasthan  3. Mrs Uday Kumar Chimanhbai Patel (Director and Guarantor) Uday Bunglow, Jeevandeeep Colony, Anand, Gujarat  4. Mr. Munish Chandra Goyal (Director and Guarantor) 168, Mahapragya Vihar, Bhuwana, Udaipur, Rajasthan	37921564.99	doubtful	30.04.2019	Arazi no.4806-4807 Village Lakadwas Jhamar Kotra Road, District Udaipur Rajasthan admeasuring - 14700 sq metre in the name of Phosphate India pvt ltd	Phosphate India pvt ltd

Display of information - Secured assets possessed under the SARFAESI Act, 2002													
Sl no	ZO	RO	BRANCH	STATE	BORROWER NAME	GUARANTOR NAME (WHEREVER APPLICABLE)	REGISTERED ADDRESS OF THE BORROWER	REGISTERED ADDRESS OF THE GUARANTOR(Wherever applicable)	Outstanding Amount ( In Rs)	Asset Classification	Date of Asset Classification	Details of security possessed	Name of the Title Holder of the security possessed
2965	JAIPUR	Jaipur	ARB JAIPUR	Rajasthan	SNG Real States Pvt Ltd.	Shri Satya Narayan Gupta, Sushila Gupta , Shashi Kant Sharma, KusumLata Sharma,Vijay Lakshmi Sharma, PrabodhSharma	Office 707, Paris Point, Collactorate Circle, Bani Park, Jaipur, Rajasthan	a) Shri Satya Narayan Gupta S/o Shri RadheShyam Gupta At: 1E-19, Shiv Shakti Colony, Shastri Nagar, Jaipur Rajasthan b)Smt. Sushila Gupta W/O Satya Narayan Gupta At: 1E-19 Shiv Shakti Colony, Shastri Nagar, Jaipur Rajasthan c)Shri Shashi Kant Sharma s/o Lt. D.C. Sharma At: D-196, Pushpak Marg, hanuman Nagar, Vaishali Jaipur, Rajasthan d)Smt. KusumLata Sharma W/o Shri Shashi Kant Sharma At: D-196, Pushpak marg, hanuman Nagar, vaishali Jaipur, Rajasthan e)Smt. Vijay Lakshmi Sharma D/o Lt. D. C. Sharma(POA) holder Shri Shashi Kant Sharma	192686194.25	loss	31.05.2018	Project the Sunrisers at O-13, C-Scheme, Jaipur including the land extending 1545.55 Sq. Yards	SNG Real States Pvt Ltd, Shashi Kant Sharma, Prabodh Sharma, Kusam Lata sharma, Vijay Lakshmi Sharma
2966	JAIPUR	Jaipur	ARB JAIPUR	Rajasthan	Ganpati Bazar	Radhey Shyam Saini	Near old Bus stand kund Road, Behror, Distct Alwar Raj-301701	Givind Bhawan Bharat Petrol Pump Keplche, NH-18, Kotputli, Jaipur, Raj-303108	2392038.36	doubtful	31.05.2018	Residential House at Ward No. 7, Village Chula, on main Harsora Road, Tehsil Bansur, Dist Alwar, Rajashtan measurring 296.66 Sr yards in the name of Somdatt Sharma	Somdatt Sharma
2967	JAIPUR	Jaipur	ARB JAIPUR	Rajasthan	Shri Shyam PVC Profile Industries LLP	SHRI RADHEY SHYAM SHARMA, SHYAM SUNDAR SHARMA, SITARAM SHARMA, M/S. SHREE SHYAM INDUSTRIES, GAJANAND SHARMA	Registered Office at-Shyam Kunj, Village/Post Choup, Tehsil Amer, District-Jaipur 303805 and Also at-Factory office at Kh. No. 1008/574 A, Kaladera, RIICO Industrial Area Road, Kanarpura, Jaipur 303801.	1. TRILOK KUMAR PRADHAN, R/o. A-21, Swej Farm, Ram Nagar Vistar, Behind Jyotiba Phule College, Sodala, Jaipur 303019. 2. SHYAM SUNDAR SHARMA, S/o. Shri Sitaram Sharma, R/o. Shyam Kunj Gram Post Choup, Tehsil Amer, District- Jaipur 303805. 3. SITARAM SHARMA, R/o. Shyam Kunj Gram Post Choup, Tehsil Amer, District- Jaipur 303805. 4. M/S. SHREE SHYAM INDUSTRIES, Office at A-21, Swej Farm, Ram Nagar Vistar, Behind Jyotiba Phule College, Sodala, Jaipur 303019, through partner Radhey Shyam Shyam	21080407.02	doubtful	29.02.2020	Khasra No. 1008/574 A, Near Kaladera RIICO Industrial Area, Tehsil Chomu, District Jaipur (Rajasthan)-303801	Shri Shyam PVC Profile Industries LLP
2968	JAIPUR	Jaipur	ARB JAIPUR	Rajasthan	SIDDHARTH SINGH CHARAN	Vinod Kanwar, Shiv Raj Singh	House No. 04, Gokuldham Civil Lines, Bojunda, Chittaugarh, Rajasthan	Vinod Kanwar- House No. 04, Gokuldham Civil Lines, Bojunda, Chittaugarh, Rajasthan, 2. Shiv Raj Singh R/o 31 Krishi Nahar, Senthil Colony, Chittaugarh, Raj-302001	2270145.39	loss	31.05.2021	Plot No. 403 at Gokul Dham, Gram Bojunda, Civil Line Chittaugarh-312001	Siddharth Singh Charan
2969	JAIPUR	Jaipur	ARB JAIPUR	Rajasthan	KHANAM ZEBUN	Azam Khan and Sohail khan	H No. 145, Mulla Talai, Near Masjid Udaipur	Both R/o H No. 145, Mulla Talai, Near Masjid Udaipur	2147221.13	loss	31.03.2021	Residential property at House No. 145, OTC Scheme, Mulla Talai, Near Masjid Uaipur	Khanam Zebun

Display of information - Secured assets possessed under the SARFAESI Act, 2002													
SI no	ZO	RO	BRANCH	STATE	BORROWER NAME	GUARANTOR NAME (WHEREVER APPLICABLE)	REGISTERED ADDRESS OF THE BORROWER	REGISTERED ADDRESS OF THE GUARANTOR(Wherever applicable)	Outstanding Amount ( In Rs)	Asset Classification	Date of Asset Classification	Details of security possessed	Name of the Title Holder of the security possessed
2970	HYDERABAD	Koti	SAMB	Telangana	RamaKrishna Electronics Pvt Ltd V.Raghavendra Ramakrishna Teletronics	V.Ravi Kumar V.Raghavendra V.Bhagya Lakshmi V.Anantha Krishna V.Naga Rekha V.Neelima V.Rajeswari G.Ramalah G.Seshamma J V Ravi Prasad	Kurnool		4347000.00	Loss	30.06.2017	1. EM of Plot No.104 adm 400 Sq.yds situated at Sy.No.320/1 Parimala Nagar, Near Silpa Nandanavanam, Ulichala Road, Kurnool.- WAKF Board Prohibition. 2. EM of residential site admg 11.73 cents and building admg (GF 1962 sft, FF 2214.50 sft & SF 2214.50 sft) situated at D.No. 51/971, Near Municipal park SBI Colony, Kurnool 3. 368.24 sq.yar open site bearing plot No:33, Door No:1-118/33, survey No:64, Madhapur, Hyderabad - STAY 4. EM Urban Commercial Flat admg 2100 sq.ft with UDS of land 66 sq.yds situated at Flat No.601 & 601/A Sixth Floor H.No.6-2-976, Pavani Estate ,Raj Bhavan Road, Khairatabad, Hyderabad 5. EM of Flat No 501,503 &504 5th floor S S R Chambers, h No 6-1-82 &83 Saifabad, Extent 5195 sft includes 100 sq yds of Undivided share of land 6. EM of Flat admg 1296 sft situated in No 302,3rd floor, TEJA deluxe APT, Vittal Nagar, Kurnool Extent of 53.77 sq yards(UDS) Plot No.6,7,& 8 - Christian machinery 7. EMD of Commercial land admg 223.33 sq.yds situated at 40/37G S No 177/3, Main Road, OPP Indian Bank, Kurnool 8.Open land to the extent Ac2.14 cents at S No. 154/ A , Chippalapally (V), Kandukur (M), R R Dist under HMDA Hyderabad 9. EM of Flat admg 810 sft with UDS 42.96 sq.yds situated at 204 , IInd floor Sri Apts, Ashoknagar Kurnool 10. Extension of Land admg1066.77 sq.yds & building GF 1491 sft & FF 632 sft and go-down situated at D No.51/936-C, Opp New Busstand, Bellary Road, Kurnool 11. Urban Residential site admg 514 sq.yds situated at S No 67 H No 1-204/1/14, Madhavapally, Federal Medtown, Hyderabad	1. Mr. V Ananthakrishna 2. V Anantha Krishna & V Bhagyalakshmi 3.V Ravi Kumar & V Raghavendra 4.Mr. V Raghavendra, Mr. V Ravi Kumar, Mrs. V Neelima and Mrs. V Rajeswari 5. Mr. V Ravi Kumar and Mrs. V Neelima 6.Mr. V Raghavendra and Mrs. V Rajeswari 7.Mr. V Raghavendra & Mr. V Rajeswari 8.Mr. V Raghavendra & Mr. V Ravi Kumar
2971	HYDERABAD	Koti	SAMB	Telangana	Transtroy India Ltd	Sri R Ranga Rao,Sri.M.Narayya Chowdhary,Smt. M.Devika Rani,Sri R.Jeevan,Sri R.Jagadeesh,Smt Ch. Vani	D.No8-24-2, Tobacco Colony, Mangalagiri Rd, Guntur 522001.Project at different sites.	1.Rayapati Ranga Rao(Guarantor and legal heir of Mrs Leela Kumari) S/o Rayapati Sambasiva Rao Survey No.301, 302 & 303, TS No.1, Block No.1., Ward No.2, New Ward No.3, 4th Lane, Lakshmipuram, Guntur- 522006 2.Mrs Devika Rani( guarantor and legal heir of Mrs Leela Kumari) D/O Rayapati Sambasiva Rao 5-91-25, 4th Lane,Lakshmipuram Chandramouli Nagar; Guntur - 522006 3.Mr Rayapati Jeevan S/o Rayapati Gopala Krishna 4-20-14/1 KLP School road Ring Road,Siddharda Nagar PattabhipuramGuntur - 522006 4.Mr Rayapati Jagadesh S/o Ramasetti Lakshma	106125000.00	Doubtful	13.12.2015	Open Plot at Bikkavolu Commercial building at Arundalpet Residential Building at Lakshmipuram - Stay	M/s Transstroy (India) Ltd  Rayapati Ranga Rao
2972	HYDERABAD	Koti	SAMB	Telangana	Parameswara Poultry	Bandla Shiva Babu Bandla Ganesh Babu Bandla Nageswara Rao Bandla Seetharavamma	H.No. 18-20, Opp. Sai Baba Temple Main Road, Shadnagar- 509216.	H.No. 18-20, Opp. Sai Baba Temple Main Road, Shadnagar-509216.	6621000.00	Doubtful	30.04.2016	one residential house at Dwarakanagar, One residential house at Sellar Valley , 2 residential houses at Shadnagar 4 poultry sheds and 1 theatre	Bandla Shiva Babu Bandla Ganesh Babu Bandla Nageswara Rao Bandla Seetharavamma





Display of information - Secured assets possessed under the SARFAESI Act, 2002													
Sl no	ZO	RO	BRANCH	STATE	BORROWER NAME	GUARANTOR NAME (WHEREVER APPLICABLE)	REGISTERED ADDRESS OF THE BORROWER	REGISTERED ADDRESS OF THE GUARANTOR(Wherever applicable)	Outstanding Amount ( In Rs)	Asset Classification	Date of Asset Classification	Details of security possessed	Name of the Title Holder of the security possessed
2981	HYDERABAD	PUNJAGUTTA	ARB HYDERBAD	Telangana	NAVANIDHI ELECTRONICS PRIVATE LTD	Late A Ramanadha Sastry,Late Mr.AVS Ananth, Mrs.Mulukuntla Srinidhi,Mrs.Challa Sunitha	Plot No.21 IDA Mallapur, I.E Nacharam, Hyderabad-500076	Res Addr: 2-2-1144/25/A/1 New, Nallakunta, Hyderabad	234868290.00	Doubtful	11-10-2021	1)Land & Building on Plot No.21, IDA, Mallapur, Uppal mandal RR dist.admeasuring 2796.77 Sq.yds.	M/s Navanidhi Electronics Pvt Ltd
2982	HYDERABAD	PUNJAGUTTA	ARB HYDERBAD	Telangana	FUTURE INDIA DETERGENT CHEMICALS PVT LTD	Shaik Mahaboob Pasha, Shaik Shamshunisa	SY NO 786 ANKIREDDYPALLY KEESARA RANGA REDDY	9-88-8/12 ROAD NO 3 S V NAGAR NAGARAM KEESARA-500083	67254800.00	Doubtful	30-04-2021	1)Residential Flat Nos. G-1,G-2,G-3,F-101,F-102,F-103,F-104,S-201,F-202,S-203,S-204(Total 11 Flats) situated at N S Heights on plot no.10, in survey no 278 and 279, Nagaram Village. 2)land in part of Sy.No.786 admeasuring 2812 Sq.yards or Ac 0-10 ¼ gts (out of 0.20 ½ Gts ) & part of Survey 787 admeasuring Ac 0.13 Gts (out of 0.26 Gts ) total admeasuring AC 0.23 ¼ Gts situated at Ankireddy pally ,Keesara Village, Ankireddy Pally Gram Panchayat, Keesara Mandal, Ranga Reddy District, Telangana	Shaik Mahaboob Pasha
2983	HYDERABAD	PUNJAGUTTA	ARB HYDERBAD	Telangana	SRI SAI KRITHI PAPERS (INDIA) LTD	1)K.Rama Krishna Reddy 2)P.Sridevi 3)V Madhusudhan Reddy 4)V Anusuya	Sy No.254(Part), Nandanam Village, Yadagiri Bhongiri District, Telangana-506313	1) & 2) Flat No.B 121/5, Madhuranaganar,Yousufguda, Hyderabad-500038. 3)H.No.18-1-67, Karmanghat Village, Saroornagar Rangareddy District-500079. 4)H. No. 7-5-157,Kumargalli Nizamabad, Telangana-503003.	59530331.00	Loss	30-06-2015	1)Residential Flat no.5, 2nd Floor, B-121 admeasuring super plinth area 700 Sq ft bearing MCH no.8-3-222/C/3/5 including parking slot situated at Yousufguda, Madhuranaganar, Hyderabad 500038. 2)Factory Land & Building situated at Sy No.254/Part, Admeasuring land Ac 2-17 Guntas,Nandanam Village, Navathpally Gram Panchayat, Bhongir Mandal, Nalgonda Dist.	1)K Rama Krishna Reddy 2)M/S Sri Sai Krithi Papers(India) Pvt Ltd
2984	HYDERABAD	PUNJAGUTTA	ARB HYDERBAD	Telangana	NEHA INTERNATIONAL LIMITED	1) Gaddam Vinod Reddy 2)Gaddam Pramod	501, Manbhum Jade Towers, Rajbhavan Road, Somajiguda,Hyderabad-500082	1)506 Lumbini Majestic apts, Kapadia lane ,Somajiguda, Hyderabad-500082 2) H.No.2-2-5-B 9 Flat No.301 Bindu Prestige, Durgabhai Deshmukh Colony, Hyderabad-500013.	36663177.00	Doubtful	31-03-2023	1)Open Plot No.s 303(412 Sqyds) & 304(280 Sqyds) in Sy No.1238/Part, 1257/Part,1258,1259 & 1262 in layout named as “Sivana” admeasuring 692 Sq.Yds situated at Nandigama Village and gram panchayat, Kothur mandal, Mahabubnagar Dist. Telangana . 2)Open plot (Commercial place for Nursery school) admeasuring 1306 sq.yds. in Sy. No.s 1238/Part, 1257/Part, 1258, 1259 & 1262 in layout named as “Sivana” situated at Nandigama village and gram panchayat, Kothur mandal, Mahabubnagar Dist	Gaddam Vinod Reddy
2985	HYDERABAD	PUNJAGUTTA	ARB HYDERBAD	Telangana	VINEETHA INTERIOR WOOD WORKS	G Nagaraj	H.No.4 Defence Colony, Vikrampuri, Thirumalgherry, Secunderabad-500015	H.No.1-8-726, Brindavan Colony, Near RTC Function Hall, Musheerabad,Hyderabad-500020	20415467.00	Doubtful	28-10-2023	Open Plots bearing Nos. 177 and 178, in Sy. Nos. 72 and 73 admeasuring 2242 Sq Yds situated at Cherlapally Village, Ghatkesar Mandal, Medchal-Malkajgiri District	P Rajender
2986	HYDERABAD	PUNJAGUTTA	ARB HYDERBAD	Telangana	VIBGYOR PROJECTS	1)Dendukuri Srinivas 2)Allamsetty Sailaja 3)Allamsetty Raghunath	Flat No.617,6 <sup>th</sup> floor, Chenoy Trade Centre Complex, Park Lane, Secunderabad-500003.	1)Plot no.23, SBH Colony,D.R.R Mills Secunderabad . 2) & 3)5B1, Jagruthi Residency, Street No.8, East Marredpally,Secunderabad	15004786.00	Doubtful	01-03-2023	1)Commercial Office Space No.617,6th Floor, MCH No.1-7-255 to 263 and 275 to 280 and 1-7-350 to 377, admeasuring 1018 Sq. ft, along with 21 Sq yds undivided share in Chenoy Trade Centre, Parklane, Secunderabad-500003. 2)Open plot bearing no.98, admeasuring 149.72 Sqyds or 125.16 Sq.mtrs., in Sy no.128,129,130,131,132,133,134,135,136,137 & 138 at Rampally village and gram panchayat,Keesara Mandal,Ranga Reddy district	Dendukuri Srinivas
2987	HYDERABAD	PUNJAGUTTA	ARB HYDERBAD	Telangana	GURRU SAAI HOSTEL	M.Rupika	H.No. 7-1-170, MaruthiVeedhi,Bandimet, Monda Market, Secunderabad - 500003.	H.No. 7-1-170, MaruthiVeedhi,Bandimet, Monda Market, Secunderabad - 500003.	20659690.00	Loss	06-08-2023	1)Land and building bearing House No 7-1-20 to 21(OLD No 4040) admeasuring 153.65 Sq.Yrds situated at Bandimet Street, MaruthiVeedi, Secunderabad 2)Land and building bearing House No 7-1-22 to 23(OLD No 4040) admeasuring 153.65 Sq.Yrds situated at Bandimet Street, MaruthiVeedi, Secunderabad.	Madhamchetty Anil Kumar, M.Rupika
2988	HYDERABAD	PUNJAGUTTA	ARB HYDERBAD	Telangana	SHARMA ELECTRICAL WORKS	G.Rukmini	6-3-841/24 (27-SRT),Ameerpet,Hyderabad.	6-3-841/24 (27-SRT),Ameerpet,Hyderabad .	13615708.00	Doubtful	31-03-2023	6-3-841/24 (27-SRT),Ameerpet,Hyderabad.	G Bhadrinath
2989	HYDERABAD	PUNJAGUTTA	ARB HYDERBAD	Telangana	PRIYA ENTERPRISES	Dendukuri Srinivas	FLAT NO. 617, 6 <sup>th</sup> floor,Chenoy Trade Centre Complex, Park Lane,Secunderabad,500003.	Plot no.15, Shaili Gardenia, J.J. Nagar Post, Yaprul, Secunderabad-500087.	7491015.00	Doubtful	01-03-2023	Three Bed Room residential Apartment / Flat bearing No.G2, Ground Floor, with super built up area 1143 Square Feet in the multi storied building known as “ SRI LAKSHMI RESIDENCY(SLR)” bearing House No.130/A, B.S.K. III Stage, Uttarahalli Hobli, Bangalore South Taluk and presently comes under the Jurisdiction of Bruhat Bangalore Mahanagara Palike.Corporation No.20,(Old No.14), Situated 5 <sup>th</sup> Main Road, Ittamadu, Corporation Padmanabha Nagar Division No. 55, “B”, New Katha No. 55-491-20.	Dendukuri Srinivas
2990	HYDERABAD	PUNJAGUTTA	ARB HYDERBAD	Telangana	PADMAVATHI INDUSTRY	Gandhari Padma	4-88/1, Annojiguda, Pocharam,Ghatkesar Mandal - 501301	H.no. 4-88/1, Annojiguda, Pocharam,Ghatkesar Mandal - 501301	5487458.00	Doubtful	30-03-2023	1)All that the Industrial shed constructing on Plot No.11 to 14, admeasuring1129.32 Sq.Yds or 944.25 Sq.Mts in Sy.No.291 of Marketpally Village, Nalgonda Mandal, Nalgonda District . 2)H.No. 4-88 Plot No.96 in Sy.No. 28 admeasuring 167 Sq.Yards of Annojiguda Village, Pocharam Grampanchayat, Ghatkesar Mandal, Ranga Reddy District	Gandhari Padma
2991	HYDERABAD	PUNJAGUTTA	ARB HYDERBAD	Telangana	YOUNG STARS AND LITTLE STARS IMPRESSIONS	G Satyanarayana Goud	2-2-1108/6/8/1/A, Tilak Nagar X Road, Shivam road,Hyderabad-500044	H.No.10-1/82/A, Plot No.10, Ward No.10, Block No 1, Lingoijiguda, Saroornagar, L B Nagar, Hyderabad	4760114.00	Doubtful	31-12-2021	H No.10-1-82/A, on Plot No.21, admeasuring 150.00 Sq Yds, situated at Ward No.10, Block No.1, Lingoijiguda Village, Saroornagar Revenue Mandal, Under GHMC L.B.Nagar Circle, Ranga Reddy District	G Satyanarayana Goud

Display of information - Secured assets possessed under the SARFAESI Act, 2002													
Sl no	ZO	RO	BRANCH	STATE	BORROWER NAME	GUARANTOR NAME (WHEREVER APPLICABLE)	REGISTERED ADDRESS OF THE BORROWER	REGISTERED ADDRESS OF THE GUARANTOR(Wherever applicable)	Outstanding Amount ( In Rs)	Asset Classification	Date of Asset Classification	Details of security possessed	Name of the Title Holder of the security possessed
2992	HYDERABAD	PUNJAGUTTA	ARB HYDERABAD	Telangana	VOSUKULA SWAROOPA	NA	H.No. 2-20-5/316, Adarsh Nagar, Uppal Kalan,Uppal Mandal ,Hyderabad - 500 039	NA	2659326.00	Doubtful	30-04-2023	House no. 2-20-5/316 on Plot no.316 Eastern part in Survey No. 55 situated at Block No. 20 Adarshnagar (Previously known as Swaroopnagar) Uppal Kalan Village, Uppal Mandal, Rangareddy District, Telangana	V Swaroopa
2993	HYDERABAD	PUNJAGUTTA	ARB HYDERABAD	Telangana	BOMMAK PREM KUMAR	BOMMAK SUJATHA	1-9/10 BOMAK BROTHERS COLONY NEAR AMBEDKAR STATUE BODUPPAL 500092	1-9/10 BOMAK BROTHERS COLONY NEAR AMBEDKAR STATUE BODUPPAL 500092	10539011.00	Doubtful	29.05.2023	Residential Land &Building admeasuring 684.27 Sq yds or 572.04 Sq mts situated at H.No.1-9/10 having ground & first floor with plinth area of 4950 Sq ft on Plot No 3 Sy.No.133 situated at Boduppall Village & Gram Panchayat, Ghatkesar Mandal, Rangareddy District	BOMMAK PREM KUMAR
2994	HYDERABAD	PUNJAGUTTA	ARB HYDERABAD	Telangana	DE GENERIC BIO TECH PVT LTD	1.V.Siva Prasad) 2. A.Prashanth 3. A.Rama Lakshmi , 4. V.Srinivas (MD) 5. A.Sai Kumar (ED))	H.No.2-23-B/129/A, Plot.No.129/A, Samatha Nagar, Near MNR College, Kukatpally, Hyderabad-500 072	Sr. NO.1- Plot NO.129, Samanthanagar, Opp JNTU Kukatpally Hyderabad-500072 Sr No.2 to 5:- H NO.104 MIGH Road No.1 KPHB Colony Kukatpally Hyderabad	16849978.00	Doubtful	01.03.2023	Property No.1: Site admeasuring 174 sq yds with two storied building there on bearing Door No.2-123-A/129 on Part of Plot No.129 in Sy.No.180,197 and 200 at Bhagyanagar Co-operative Housing Society Ltd., Phase-III, Samathanagar, Kukatpally Village and Municipality, Balanagar Mandal, R RDist belongs to MR.V.Siva Prasad Property No.2: Residential Flat No.205 in 2nd floor in Sy.No.124 and 125 at Lakshminagar, Madhuranagar, Hyderabad admeasuring 892 sq.ft. and 64 sq.yds of UDS	Property No. 1: V.Siva Prasad Property No.2 A.Sai Kumar A.Prashanth A.Rama Lakshmi
2995	HYDERABAD	PUNJAGUTTA	ARB HYDERABAD	Telangana	DWARAKASAI CONSTRUCTIONS	MRS. SRIGIRIRAJU NAGA MALLIKA	Plot No.822, D No.3-5-106/2, Vivekananda Nagar Colony, Kukatpally, Hyderabad-500072	Plot No.833, Vasanth Nagar, Near Water Tank, JNTU, Kukatpally Hyderabad-500085	13478182.00	Doubtful	01.03.2023	Open Land in Sy. No.207/AA/3 at Pati Village( Previously Patighnapur village), Patancheru Mandal Sangareddy Dist. Telangana	Udumula Venkatram
2996	HYDERABAD	PUNJAGUTTA	ARB HYDERABAD	Telangana	HANDGRIP INDUSTRIES	Vishwanath Thunga Sandeep Basetty K Vidya Sagar Kasula keerthi Thunga Shoba Rani	8-4-51/1 Mailardevpally Village Rajendra nagar Rangareddy Dist.	D No.1-8-430/22, Uma Gardens Chikkadapally Hyderabad-500020	12431827.00	Doubtful	31.05.2018	Entire Ground floor in H No.22-2-405/1 & 22-2-406 Noor Khan Bazar Jaferia Hospital Hyderabad-500024	Kasula Vidya Sagar
2997	HYDERABAD	PUNJAGUTTA	ARB HYDERABAD	Telangana	MANNE HANUMANTH MANNE RAJU	NA	H No.1-90/2/E/A, Vinayaknagar Colony, Madhapur, Serilingampally (M), Rangareddy- 500081, Telangana	NA	5554862.00	Doubtful	29.05.2022	All that the House No. 1-90/2/D/2 Consisting of Ground+Four Upper Floors on Plot No.92 in survey No.1 (one), admeasuring 120 square yards or equivalent to 100.32 square meters, situated at MADHAPUR VILLAGE, Serilingampally Mandal and Municipality, Ranga Reddy District	Sri M. Hanumanth
2998	HYDERABAD	PUNJAGUTTA	ARB HYDERABAD	Telangana	KATROTH GOVIND MRS KATROTH SUSHEELA	NA	Flat No 406, SVSS Nivas East Wing Czech colony, Street no 1 Sanath Nagar , Hyderabad-500018	NA	14362030.00	Doubtful	27.09.2022	All that Flat No.406 on fourth Floor in East Wing, admeasuring 2670 Sft.(including Common Areas) along with 2 Car Parkings admeasuring 200 Sft. with undivided share of land admeasuring 92 Sq. Yds out of 9496.69 Sq.yds in the building known as S.V.S.S Nivas premises No. 7-2-1813/5/A/1 situated in Survey No. 61/1 to 61/4 & 129/3 Fateh Nagar village (Now referred as Sanath Nagar) Hyderabad ,falling in town Survey No.4, Block - F, Ward No.3, Hyderabad	K Govind
2999	HYDERABAD	PUNJAGUTTA	ARB HYDERABAD	Telangana	KRIDHYA INFR LTD	Arun Jupally Kiran Reddy Vasi Reddy Varun Jupally	H No.14-20-677/259, 292,2 <sup>nd</sup> Floor Vivekananda Nagar, Borabanda Hyderabad-500018, Telangana	#202, Reliance Manor, Opp. Audi Showroom (above the Jockey Showroom)Road No.12, Banjara Hills, Hyderabad-500034	134777724.00	Doubtful	20.06.2021	Open Plot situated at Survey No.89/A, Devuniyeravally village, Chevella Mandal, RR Dist admeasuring 2517 sq.yds owned by Mr. Arun Jupally Open Plot situated at Survey No.124/6, Devuniyeravally village, Chevella Mandal, RR Dist admeasuring 0.10 guntas owned by Mr.Arun Jupally Open Plot at Sy.No.104 admeasuring 3025 Sq.Yds., Machabollaram village , (near Alwal Raithu Bazar ) Dove Town, Trimulgherry mandal, Contonment area, Secunderabad owned by MR. Varun Jupally	Mr. Arun Jupally Mr Varun Jupally
3000	HYDERABAD	PUNJAGUTTA	ARB HYDERABAD	Telangana	OPAL FLOORINGS PVT LTD	Mrs. Bhavana Nilesh Sanghoi Mr. Nilesh Chunilal Sanghoi	Plot No. 72, 1 <sup>st</sup> Floor, Kamlapuri Colony, Extension of Srinagar Colony, Hyderabad-500073	Flat No. B301/25, Nandanam apartments,H No.5-8-42 Fateh Sultan Lane, Nampally Hyderabad-500457	16980576.00	Doubtful	31.05.2021	01. All that Flat.bearing No. B-301/25 in third floor of Block 'B' admeasuring 1104 Sq.Ft. together with 30 Sq.Yds. of undivided shares of land in the apartment known as "NANDANAM APARTMENTS" situated at premises No.5-8-42, Fateh Sultan Lane, Nampally Hyderabad owned by Mrs. Bhavana N. Sanghoi 02. All that piece and parcel of shop no.7/A in the upper ground floor of the commercial complex namely SONALI MALL admeasuring about 205 Sft. Along with proportionate undivided share/interest in the "Said property" working out to 5.12 Sq.Yds. out of the entire land bearing nos, 5-9-233 and 5-9-234, ABIDS Hyderabad owned by M/s Opal Flooring Pvt. Ltd. represented by its Director Mrs. Bhavana N. Sanghoi 03. All that the part and parcel of office bearing No.407-A admeasuring 439.25 Sq. Fts. in Fourth Floor along with undivided shares of land 8.78 sq. yds. in premises No. 1-10-63&64, Chikoti Gardens, Begumpet, Hyderabad owned by Mrs. Bhavana N. Sanghoi	Bhavana N. Sanghoi M/s Opal Flooring Pvt. Ltd



Display of information - Secured assets possessed under the SARFAESI Act, 2002													
Sl no	ZO	RO	BRANCH	STATE	BORROWER NAME	GUARANTOR NAME (WHEREVER APPLICABLE)	REGISTERED ADDRESS OF THE BORROWER	REGISTERED ADDRESS OF THE GUARANTOR(Wherever applicable)	Outstanding Amount ( In Rs)	Asset Classification	Date of Asset Classification	Details of security possessed	Name of the Title Holder of the security possessed
3001	HYDERABAD	PUNJAGUTTA	ARB HYDERABAD	Telangana	PADMINI DAIRY PRODUCTS LIMITED	Smt. Siramsetty Padma Siramsetty Kushal  Siramsetty Sruthi Reddy Siramsetty Karan  Siramsetty Venkata Raghu M/s Padminee Plantations pvt ltd. M/s Unique Elastics Pvt.Ltd.	House No.4-36-85, Plot No.12, Paigah Housing Colony, Secunderabad Hyderabad-500003, Telangana	House No.4-36-85, Plot No.12, Paigah Housing Colony, Secunderabad Hyderabad-500003, Telangana	69532075.00	Doubtful	04.02.2023	1. All that the piece and parcel of farm land Villa bearing No.1 admeasuring Ac.0.11 Guntas out of Ac.13.30 Guntas in Survey No.772 situated at Shamirpet Village, Medchal Mandal & Medchal Malkajgiri District (previously in Ranga Reddy District) belonging to Mr. R S Venkat 2.All that part and parcel of Residential open plots in approved layout land situated at Sy.Nos. 39/2, 39/3, 40/1, 40/2, and 40/3 situated at Muraharipally Village, with a total extent of land admeasuring Ac 22.02 Guntas in which the plots bearing No. 78 with an extent of 608 Sq.Yds., Plot No.79 with extend of 500 Sq.Yds., Plot No.80 with extent of land admeasuring 500 Sq.Yds., Plot No.81 with and extent of 500 Sq. Yds., and Plot No.103 with an extent of 500 Sq.Yds.in total open residential Plots admeasuring 2608 Square yards mortgaged to the Bank, belonging to 01. M/s Padminee Plantations Private Limited represented by its Managing Director Smt. S Padma W/o Sri S. V Raghu, 02. Smt. S Padma W/o Sri S.V Raghu, 03. Sri S Karna @ Kiran S/o Sri S.V Raghu, 04. Smt. Premgiri represented by her ASGPA holder Smt. S Padma W/o Sri S.V Raghu	1. Mr. R S Venkat 2. M/s M/s Padminee Plantations Private Limited represented by its Managing Director Smt. S Padma & others.
3002	HYDERABAD	PUNJAGUTTA	ARB HYDERABAD	Telangana	R V R INFRASTRUCTURES LIMITED	RVR Chowdhary R. Phanikrishna R Sowbhagya Lakshmi	Plot No.406A Road No.18 Jubilee Hills Hyderabad 500033	Plot No.58, Block No.1 Gaffoor Nagar, Madhuranagar Serilingampally Mandal Hyderabad-500081	104999702.00	Doubtful	20.01.2023	Residential Land and G+3 Storeyed Building Plot NO.58 Sy No.4 (part) ,5,6 part, 9 part, and 10 situated at Vittal Rao Nagar Seringampally Mandal	R V R Chowdhary
3003	HYDERABAD	PUNJAGUTTA	ARB HYDERABAD	Telangana	M/s Seshadri Builders	V Lakshmi Prasanna V Srinivasa Pradeep	H Block-73, 8-3-224/9/10/D, Madhura Nagar, Ameerpet, Hyderabad - 500 038	H Block-73, 8-3-224/9/10/D, Madhura Nagar, Ameerpet, Hyderabad - 500 038	27350139.00	Doubtful	01.03.2023	1.Flat no:403, V R Sun Shine Apartment, Madhapur, Hyderabad belongs to V Lakshmi Prasanna 2.House in Plot No: H-73 in Bhavanipuram Layout, Madhura nagar, Yousufguda, Hyderabad belongs to V Nagamani 3.Open Plot bearing no:177 in SIET Employees Co-op Housing Society, Guttala Begumpet, Hyderabad belongs to V Nagamani 4.Open Plot bearing no:182 in SIET Employees Co-op Housing Society, Guttala Begumpet, Hyderabad belongs to V Nagamani	V Lakshmi Prasanna V Nagamani
3004	HYDERABAD	PUNJAGUTTA	ARB HYDERABAD	Telangana	SRI VARNA WATER TECH PRIVATE LTD	Mr Srinivas Goutham Pattela Mr Vijai Gopal Pudota Mrs. Pudota Rekha Rani	H.No:8-2-120/86/9/A/46, Road no:14,Banjara Hills, Hyderabad- 500 034.	H.No:8-2-269/2/F/58 and 11-305, Mountain view Apartments, Road no-3, Banjara hills,Hyderabad-500 034.	126032812.00	Doubtful	21-10-2023	1. Flat No.4, Green Valley Apartments, H.No.8-2-684/3/85, Road No.12, Banjara Hills, Hyderabad, 2. Open plot of M/s Varna Water Tech Pvt.Ltd represented by Mr. P.Srinivas Gowtham, situated at Sangareddy adjacent ot main road in Sy. No.163admeasuring 1290 Sq.Yards 3.Open plot No.33admeasuring 311.11sq.yards inSy.No.302/2 part of Khanapuam Haveli Revenue Village, Block-A, Vijay Nagar Colony-2 Khammam Urban Mandal, Khammam District belongs to Mr.M.Suresh Reddy 4. Open plot No.34admeasuring 311.11sq.yards in Sy.No.302/2 part of Khanapuram Haveli Revenu Village, Block-A, Vijayanagar Colony-2, Khammam Urban Mandal, Khammam District belongs to Mr. M.Suresh Reddy 5.Open Plot No.32 admeasuring 221.66sq.yards plot no.35 admeasuring 311.11sq.yards total admeasuring 777.77 sq yards in Sy.No.302 of Khanapuram Haveli Revenue Village, Block-A,Vijaya Nagar Colony-2, Khammam Urban Mandal, Khammam District belong to Mr.M.Suresh Reddy	G Rekha Rani M. Suresh Reddy
3005	HYDERABAD	PUNJAGUTTA	ARB HYDERABAD	Telangana	VARNA MATCHING CENTRE	Smt. Kavitha Chenna Reddy, K.Abhinay Kumar Mr. Y Purnananda Prasad	HNo.2-22-285/302, Sai Jyothi Enclave, Bhagyanagar Colony, Kukatpally Hyderabad-500072	H No.2-22-1/130/302, Near Kings Bakeri, Bhagyanagar, Kukatpally Hyderabad--500072	23658524.00	Doubtful	28.06.2023	All that house bearing No.3-2-57 (old No.2-57) PTIN No.1020300369, admeasuring 132 Square Yards or 110.35 Square Meters, along with Built up area of 1056 Square Feet (Ground & First Floor), situated at RAMANATHAPUR OLD VILLAGE, under GHMC Uppal Circle, Uppal Mandal, Medchal District( Formerly Ranga Reddy District) belonging to Ch. Kavitha W/o Y. Purnananda Prasad	Ch. Kavitha
3006	HYDERABAD	PUNJAGUTTA	ARB HYDERABAD	Telangana	RAVUS FARM FRESH DAIRY MILK	NA	H No. 2-154, Bala Nagar Sobhana Colony Road NO.2 Balanagar Hyderabad-500042	NA	4005985.91	Doubtful	01.12.2022	Open land Sy No.177/part, 400 sq. yards at Nagaram Village and GP Maheswaram Mandal Rangareddy Dist.	UPV Satyanarayana
3007	HYDERABAD	PUNJAGUTTA	ARB HYDERABAD	Telangana	M/S VENKATADRI ENTERPRISES	V Lakshmi Prasanna V Venkateswara Rao (Partner) V Srinivasa Pradeep (Partner) V Nagamani (Partner)	H Block-73, 8-3-224/9/10/D, Madhura Nagar, Ameerpet, Hyderabad - 500 038	H Block-73, 8-3-224/9/10/D, Madhura Nagar, Ameerpet, Hyderabad - 500 038	36577137.00	Doubtful	31.03.2023	1.Open Plots bearing no: 1775, 1787, Block No. 105 Sy No: 165,166,167,178& 179, Lahari Estates admeasuring 600 sq yards belongs to Mrs V Lakshmi Prasanna 2.Open Plots bearing no: 1774 & 1788,Block No. 105 Sy No: 165,166,167,178& 179, Lahari Estates admeasuring 1200 sq yards belongs to Mr V Srinivas Pradeep	V Lakshmi Prasanna V Srinivas Pradeep
3008	HYDERABAD	PUNJAGUTTA	ARB HYDERABAD	Telangana	MRS. YERRA SHALINI RANI MR. Y VIJAY CHANDER	NA	House No.SRT 517, Sanath Nagar, Rangareddy, Hyderabad-500018	NA	5468230.00	Doubtful	30.04.2021	All that Entire Ground Floor admeasuring 1350 Sq.Feet Including common areas & Scooter parking area, along with undivided share of land 35 Sq. Yards out of 150 Sq.Yards, in premises bearing H No.7-2-653(SRT/432), situated at I.H Colony, Sanath Nagar, Hyderabad, Telangana belonging to Mrs. Yerra Shalini Rani W/o Y Vijay Chander	Mrs. Yerra Shalini Rani

Display of information - Secured assets possessed under the SARFAESI Act, 2002													
Sl no	ZO	RO	BRANCH	STATE	BORROWER NAME	GUARANTOR NAME (WHEREVER APPLICABLE)	REGISTERED ADDRESS OF THE BORROWER	REGISTERED ADDRESS OF THE GUARANTOR(Wherever applicable)	Outstanding Amount ( In Rs)	Asset Classification	Date of Asset Classification	Details of security possessed	Name of the Title Holder of the security possessed
3009	HYDERABAD	PUNJAGUTTA	ARB	Telangana	SITA TRADING	1. G SITA DEVI 2. G JAGADEESH KUMAR	Plot no. 71,Road no.72(old), Road no. 4 ,Prashasan Nagar, Jubilee Hills, Hyderabad - 96	1. Plot no. 71,Road no.72(old), Road no. 4 ,Prashasan Nagar, Jubilee Hills, Hyderabad - 96 2. Plot No.46, Sai Sagar Enclave, Near Mansarovar Heights, Hasmathpet, Bowenpally, Secunderabad - 500 009	69032232.35	Doubtful	18.06.2018	Residential building in cellar , ground, first and second floor constructed in 532.20 sq.yrds bearing plot no. 71,Road no.72(old), Road no. 4 , part of sy no. 403 situated at Prashashan Nagar, Jubilee Hills, Hyderabad-96	G SAI KRISHNA KISHORE
3010	HYDERABAD	PUNJAGUTTA	ARB	Telangana	G. SAI KRISHNA KISHORE	1. G SITA DEVI 2. G SUGUNA LAKSHMI	plot no. 71,Road no.72(old), Road no. 4 ,Prashasan Nagar, Jubilee Hills, Hyderabad - 96	plot no. 71,Road no.72(old), Road no. 4 ,Prashasan Nagar, Jubilee Hills, Hyderabad - 96	16582728.77	Doubtful	18.06.2018	Residential building in cellar , ground, first and second floor constructed in 532.20 sq.yrds bearing plot no. 71,Road no.72(old), Road no. 4 , part of sy no. 403 situated at Prashashan Nagar, Jubilee Hills, Hyderabad-96	G SAI KRISHNA KISHORE
3011	HYDERABAD	PUNJAGUTTA	ARB	Telangana	NEO ORGANICS	1. G SAI KRISHNA KISHORE 2. G SITA DEVI	Sy.No.82/1, Agricultural Market Yard, Bowenpally, Secunderabad - 500 013.	plot no. 71,Road no.72(old), Road no. 4 ,Prashasan Nagar, Jubilee Hills, Hyderabad - 96	7955266.71	Doubtful	30.06.2019	Residential building in cellar , ground, first and second floor constructed in 532.20 sq.yrds bearing plot no. 71,Road no.72(old), Road no. 4 , part of sy no. 403 situated at Prashashan Nagar, Jubilee Hills, Hyderabad-96	G SAI KRISHNA KISHORE
3012	HYDERABAD	PUNJAGUTTA	ARB	Telangana	G M POWER CORP.	G RAMAKRISHNA	Plot No.18, Jupiter Colony, Sikh Road, Secunderabad - 500 009	Plot No.18, Jupiter Colony, Sikh Road, Secunderabad - 500 009	3133542.94	Doubtful	29.06.2022	Residential H.No.5-30/6/2 Plot No.124 Sy No.138, admeasuring 338 Sq.yds at Sri Krishna nagar, Gurramguda Village, Balapur mandal Badangpet, RR Dist(former Saroornagar Mandal)	G RAMAKRISHNA
3013	HYDERABAD	PUNJAGUTTA	ARB	Telangana	J P FABRICATIONS	NOT APPLICABLE	Plot No.45/A Bhadrasai Nagar, Beside H:MT Wall, Beerappanagar Road, Qutbullapur, Hyderabad - 500 055	NOT APPLICABLE	3156031.94	Doubtful	18.03.2021	House No.6-86/7, on Plot No.44 with built up area of 648 Sq.ft. land admeasuring 116.44 Sq.Yards equivalent to 97.5 Sq.Mtrs., in Survey No.327, covered under Block No.4, situated at Veeraswamy Nagar, Village Qutbullapur & Mandal, Medchal-Malkajgiri	CHEDURTIPATI YACOBU
3014	HYDERABAD	PUNJAGUTTA	ARB	Telangana	MADHAMCHETTY ANIL KUMAR	M RUPIKA	7-1-70, Maruthi Veedhi, Secunderabad - 500 003	7-1-70, Maruthi Veedhi, Secunderabad - 500 003	5188770.58	Doubtful	28-09-2018	Residential Building at H.No.7-1-167 and 168 Old No.4804, admeasuring 64.80 Sq.Yds & H.No.7-1-169 and 170 Old No.4805, admeasuring 77.10 Sq.Yds with built up area of 1388 Sq.Ft on the Ground & First Floor at Maruthi Veedhi, Secunderabad.	MADHAMCHETTY ANIL KUMAR
3015	HYDERABAD	PUNJAGUTTA	ARB	Telangana	BOPPANA VENKATESHWAR RAO	NOT APPLICABLE	F.No.501, Sri Srinivasa Nilayam, Vasavi Colony, Road No.1/A, Near Ashta Lakshmi Temple, Ramakrishnapuram, Saroornagar, Hyderabad	NOT APPLICABLE	3742798.74	Doubtful	26.04.2022	Residential Flat no.403, 4th floor of Ram Mohan's Serenity with plinth area 1100 Sft and two car parking area 200 Sft with UDS of 35 Sq.Yds on plot no 36 & 38 in Sy.No.9(old), new no 9/1/F, situated at ward no 11, block NO.13, Alkapuri Colony, Saroornagar (V & M), under GHMC, LB Nagar Circle, RR District.	BOPPANA VENKATESWAR RAO
3016	HYDERABAD	PUNJAGUTTA	ARB	Telangana	S P FORGINGS	NOT APPLICABLE	Plot No.135, Southern Part, Survey No.186/1; 186/2 part and 186/3 part, block No.9, Navodaya Colony, Cherlapally, Hyderabad - 500 051	NOT APPLICABLE	4270735.25	Doubtful	30.11.2020	Plot No.135 Southern Part, in SY.No.186/1, 186/2 part & 186/3 part, block No.9, Navodaya Colony, Cherlapally Village, Ghatkesar Mandal, Kapra Municipality, R R District, Hyderabad-51 admeasuring 200 Sq.Yds	DEVULAPALLY YADAGIRI
3017	HYDERABAD	PUNJAGUTTA	ARB	Telangana	DAS CONSTRUCTIONS	NOT APPLICABLE	Plot No.204/10, IDA Phase-II, Cherlapally, Hyderabad - 500 051	NOT APPLICABLE	8594866.23	Doubtful	14.10.2021	Plot No.125/2, Phase-II, IDA Cherlapally, Kapra Mandal, GHMC Kapra Circle, Medchal-Malkajgiri District admeasuring 1585 Sq.Yards,	DAS CONSTRUCTIONS REPRESNDTED BY PROPRIETOR Late SURAPANENI PULLAIAH
3018	HYDERABAD	PUNJAGUTTA	ARB	Telangana	SURESH IYER	K RAVINDER REDDY	Plot No.47, Parkview Enclave, Hasmathpet Road, Bowenpally, Secunderabad - 500 011	1-4-220/19&20, Sainik Enclave, Sainikpuri, Secunderabas 500062	6621338.32	Doubtful	26.11.2015	Residential Flat, Semi-Finished/unfinished Flat Nos: 511K & 512L, in fifth Floor of Sree Giri Apartments,j on Plot Nos.19 & 20, in Sy.No.503, block No.4, situated at Sainik Enclave, Under GHMC, Kapra Circle, Keesara Mandal, Ranga Redy District (old), Presently under Medchal-Malkajgiri Dist.	SURESH IYER
3019	HYDERABAD	PUNJAGUTTA	ARB	Telangana	AISHWARYA INFRATECH	1. Mrs. Ankireddy Snehalatha 2. Mr. Sanikommu Sri Dheeraj Reddy	Plot No 5 & 6 Part, 3 <sup>rd</sup> floor, H No.11-14-261/2/202, Flat No.202, Vijayasudha Enclave, Srinagar Colony, Chitra Layout, L.B.Nagar, Hyderabad - 500 068	H.No.12-13-485/1 & 2, Flat no.401 Street No.14, Creative Mitra Vinda Manor Nagarjuna Nagar, Tarnaka, Secunderabad - 500017.	51213354.31	Doubtful	28-05-2021	1. Residential open land admeasuring 18550.00 sq. yards located near Khammam-Sathupally R&B Main Road in Sy No.159/AA, Gokavaram (vi), Kalluru (Mandal), Khammam Dist, Telangana state. 2. Commercial/Residential open land admeasuring 2450 sq.yards located at Survey No.78/A/5, Adj. To Khammam to Aswarao pet R&B Road, Near to Heritage Milk Dairy, Ramakrishnapuram Village &Gramapanchayat limits, H/o Korlagudem village, KallurMandal, KhammamDist	ANKIRDY SUDHIR REDDY

Display of information - Secured assets possessed under the SARFAESI Act, 2002													
Sl no	ZO	RO	BRANCH	STATE	BORROWER NAME	GUARANTOR NAME (WHEREVER APPLICABLE)	REGISTERED ADDRESS OF THE BORROWER	REGISTERED ADDRESS OF THE GUARANTOR(Wherever applicable)	Outstanding Amount ( In Rs)	Asset Classification	Date of Asset Classification	Details of security possessed	Name of the Title Holder of the security possessed
3020	HYDERABAD	PUNJAGUTTA	ARB	Telangana	SRI BALAJI PET POLYMERS	1. Mr. Boppana Venkateswar Rao 2. Vellanki Anusha 3. M Nalini Sree 4. V Guravaiah 5. P Murali Krishna 6. P Chandra Mohan 7. P Himabindu 8. Vallurupalli Vijaya 9. Ch. Srinath	Plot No.53, IDA, Sy.No.860/part, Block no.5, Ward No.5, Bhongir, Yadadri - Bhuvanagiri District, Telangana - 500051	Plot No.501, Sri Srinivasa Nilayam, Vasavi Colony, Road No.1/A, R K Puram, Near Ashta Laxmi Temple, Kothapet, Hyderabad - 508116	6492498.61	Doubtful	29.12.2018	Land & Building - Factory situated at Plot No.53, Sy.No.860/Part, block No.5, Ward No.5, IDA, Bhongir Village & Mandal, Yadadri-Bhuvanagiri District Telangana admeasuring 1737.87 sq.yards	SRI BALAJI PET POLYMERS
3021	HYDERABAD	PUNJAGUTTA	ARB	Telangana	Renuka Enterprises	NOT APPLICABLE	Plot no.195/4A, Phase-II, Sector-3, Line-7, IDA, Cherlapally, Hyderabad - 500 051	NOT APPLICABLE	11389930.45	Doubtful	31.07.2018	Open Plots bearing no. 12 & 13 in Sy.No. 20,21,23,24,25,26 & 27 admeasuring 1452 Sq.Yards, situated at Shilpa County, Lemoor Road, Lemoor Village, Kandukur Mandal, Ranga Reddy District, Telangana - 501359	M NEERAJA
3022	HYDERABAD	PUNJAGUTTA	ARB	Telangana	Bend Well	Hitesh Ramesh Kumar Jain	305/1/A, Rampally, Hyderabad - 500 051, Telangana State	Flat No.306, Minerva Complex, SD Road, Secunderabd - 500003.	46275028.43	Doubtful	28.02.2018	Extension of Open Plots in Sy.No.718 & 719 bearing Plot Nos. 7,8,9,10,11,12,13,31,32,33,34,35,36,37 total admeasuring 3373.20 Sq.Yards or 2820 Sq. Mtrs situated at Ramannapet Village & Mandal, Yadadri District, Telangana State.	HITESH RAMESH JAIN
3023	HYDERABAD	PUNJAGUTTA	ARB	Telangana	Roshni Enterprises	Hitesh Ramesh Kumar Jain	305/1/A, Rampally, Hyderabad - 500 051, Telangana State	Flat No.306, Minerva Complex, SD Road, Secunderabd - 500003.	24805718.15	Doubtful	27.02.2018	Extension of Open Plots in Sy.No.718 & 719 bearing Plot Nos. 7,8,9,10,11,12,13,31,32,33,34,35,36,37 total admeasuring 3373.20 Sq.Yards or 2820 Sq. Mtrs situated at Ramannapet Village & Mandal, Yadadri District, Telangana State.	HITESH RAMESH JAIN
3024	HYDERABAD	PUNJAGUTTA	ARB	Telangana	Crown Cables	Hitesh Ramesh Kumar Jain	305/1/A, Rampally, Hyderabad - 500 051, Telangana State	Flat No.306, Minerva Complex, SD Road, Secunderabd - 500003.	14077041.99	Doubtful	27.02.2018	Extension of Open Plots in Sy.No.718 & 719 bearing Plot Nos. 7,8,9,10,11,12,13,31,32,33,34,35,36,37 total admeasuring 3373.20 Sq.Yards or 2820 Sq. Mtrs situated at Ramannapet Village & Mandal, Yadadri District, Telangana State.	HITESH RAMESH JAIN
3025	HYDERABAD	PUNJAGUTTA	ARB	Telangana	Zest Trading	Hitesh Ramesh Kumar Jain & Ramesh Otramal Jain	Plot No.17, Phase-1, B N Reddy Nagar, Cherlapally, Hyderabad - 500 051	Flat No.306, Minerva Complex, SD Road, Secunderabd - 500003.	11655084.07	Doubtful	29.03.2018	open Plot No.134 admeasuring 160 Sq.Yards situated in Sy.No.718 & 719 at Ramannapet Village & Mandal, Yadadri District, Telangana State	HITESH RAMESH JAIN
3026	HYDERABAD	PUNJAGUTTA	ARB	Telangana	Eclat Traders	Hitesh Ramesh Kumar Jain & Ramesh Otramal Jain	305/1/A, Rampally, Hyderabad - 500 051, Telangana State	Flat No.306, Minerva Complex, SD Road, Secunderabd - 500003.	16623752.96	Doubtful	29.03.2018	open Plot No.134 admeasuring 160 Sq.Yards situated in Sy.No.718 & 719 at Ramannapet Village & Mandal, Yadadri District, Telangana State	HITESH RAMESH JAIN
3027	HYDERABAD	PUNJAGUTTA	ARB	Telangana	Blaze Wires And Strips Pvt Ltd	Hitesh Ramesh Kumar Jain & Jatin Ramesh Kumar Jain	Flat No.306, Minerva Complex, SD Road, Secunderabd - 500003.	Flat No.306, Minerva Complex, SD Road, Secunderabd - 500003.	124101165.08	Doubtful	29.03.2018	Residential Open Plots bearing nos. 57,66,67,68,69,75,76,77,78,79,80,81,82,83,84,93,94,95,96,97,98,100,101,102 ,103,104,106,107,108,109,110,112,113 & 114 in the layout of Sri vinayaka Developers in Sy.No.s.718 & 719 situated at Ramannapet Mandal, Yadadri District admeasuring 8447 Sq. Yards	HITESH RAMESH JAIN
3028	HYDERABAD	PUNJAGUTTA	ARB	Telangana	GLITTER WIRES AND CONDUCT	Hitesh Ramesh Kumar Jain & Jatin Ramesh Kumar Jain	Plot No. A 28/14B, 2nd Floor, Industrial Park, Nacharam, Hyderabad.	Flat No.306, Minerva Complex, SD Road, Secunderabd - 500003.	117639535.34	Doubtful	31.03.2018	Residential Open Plots bearing nos. 57,66,67,68,69,75,76,77,78,79,80,81,82,83,84,93,94,95,96,97,98,100,101,102 ,103,104,106,107,108,109,110,112,113 & 114 in the layout of Sri vinayaka Developers in Sy.No.s.718 & 719 situated at Ramannapet Mandal, Yadadri District admeasuring 8447 Sq. Yards	HITESH RAMESH JAIN
3029	HYDERABAD	PUNJAGUTTA	ARB	Telangana	XLNC METALS PRIVATE LTD	Hitesh Ramesh Kumar Jain & Jatin Ramesh Kumar Jain	Rampally Village & Grampanchayat, Keesara Mandal, Mfedchal District, Telangana State	Flat No.306, Minerva Complex, SD Road, Secunderabd - 500003.	106150848.33	Doubtful	24.05.2018	Residential Open Plots bearing nos. 57,66,67,68,69,75,76,77,78,79,80,81,82,83,84,93,94,95,96,97,98,100,101,102 ,103,104,106,107,108,109,110,112,113 & 114 in the layout of Sri vinayaka Developers in Sy.No.s.718 & 719 situated at Ramannapet Mandal, Yadadri District admeasuring 8447 Sq. Yards	HITESH RAMESH JAIN
3030	HYDERABAD	PUNJAGUTTA	ARB	Telangana	CHAVA SURESH BABU	NOT APPLICABLE	H No.4/B/SPL/MIG, Municipal No.7-1-621/13, S.R.Nagar, Hyderabad.	NOT APPLICABLE	21631562.87	Doubtful	28.04.2022	Commercial cum Residential Building in House No.4/B/Spl/MIG bearing Municipal No.7-1-621/13 admeasuring 535.33 Sq.Yds. Consisting of Stilt plus 4 Upper floors total Plinth Area 12767.70 Sft. Carpet Area 10214.16 Sft. Situated at Sanjeeva Reddy Nagar, Hyderabad.	CHAVA SURESH BABU
3031	HYDERABAD	PUNJAGUTTA	ARB	Telangana	Gayatri Industries	A MAHESH	Plot No.B-4, Phase I, IDA, Jeedimetla, Qutbullapur Mandal, Medchal-Malkajgiri Dist. Telangana - 500 037	H NO.5-25-558, SRI RAM NAGAR, SHAPUR, JEEDIMETLA, HYDERABAD - 500 055	9853002.19	Doubtful	29.08.2019	Residential Building bearing No.10-182 (old 8-158), Plot No.158 in Sy.No.464 in Block No.10, situated at Ghatkesar Village & GP, Ghatkesar Mandal, Medchal Malkajgiri Dist. admeasuring 242.66 Sq.Yds.(	BANDI SAI BABA GOUD
3032	HYDERABAD	PUNJAGUTTA	ARB	Telangana	Late Sanyasi Rajan	Budida Shrvan Kumar	House No.2-10-93, E C Nagar, Cherlapally, Hyderabad - 500 051	H.no.10-301, EC Nagar, Cherlapally, Hyderabad - 500 051	2811412.67	Doubtful	30.11.2020	house no.2-4-666P, with total admeasuring 133.00 Sq.Yds with built up area of 1400 Sq.ft. Constructed on Plot bearing No.666, Western Part, being a part of Sy.No.s 229 to 246 situated at Cherlapally Village, Ghatkesar Mandal, under GHMC, Kapra Circle, RR Dist (old), Medchal Malkajgiri District, HYDERABAD	LATE SANYASI RAJAN

Display of information - Secured assets possessed under the SARFAESI Act, 2002													
Sl no	ZO	RO	BRANCH	STATE	BORROWER NAME	GUARANTOR NAME (WHEREVER APPLICABLE)	REGISTERED ADDRESS OF THE BORROWER	REGISTERED ADDRESS OF THE GUARANTOR(Wherever applicable)	Outstanding Amount ( In Rs)	Asset Classification	Date of Asset Classification	Details of security possessed	Name of the Title Holder of the security possessed
3033	HYDERABAD	PUNJAGUTTA	M.G ROAD, SECUNDRABAD	Telangana	Sree Srinivasa Cold Storage	1)M.Rani Bai 2)Heera Lal 3)M.Sreenivas	M.Bhagyalaxmi Hno :1-6-29, MCH play ground, Musheerabad,Hyderabad-500020	1)Mrs.M.Srinivas Hno :1-6-29, MCH play ground, Musheerabad,Hyderabad-500020 2)Mrs.M.Rani Bai Hno :1-6-29, MCH play ground, Musheerabad,Hyderabad-500020 3)Mr.Hiralal Hno :1-6-29, MCH play ground, Musheerabad,Hyderabad-500020	91986130.48	Doubtful	29-07-2018	1)EMG of Cold Storage building in land adm. 2743 Sq. Yds. Situated in S No.157, 167, Tulekhurdu Village, Yacharam, RR Dist. in the name of Mrs. M Bhagyalaxmi 2)EMG of land & building situated in Plot No.22, H No.4-7-12/32, Ravindra Nagar, Nacharam, adm. 155 Sq. Yds. In the name of Mrs. M Rani Bai 3)EMG of Southern portion of residential property at H No.1-6-29 with G+2 floors adm 2160 sft in the site adm. 100 sq. yds. At Musheerabad, Hyderabad in the name of Mr. HeereLal	1)M.Bhagya lakshmi  2)Mrs. M.Rani Bai 3)Heera lal
3034	HYDERABAD	PUNJAGUTTA	M.G ROAD, SECUNDRABAD	Telangana	M/s Nine Constructions	Y.Srinivas	1.Ch.Venkatesarlu (Plot no:258, KLR Avenue, Komurabanda, Kodad, Suryapet 2)J.B.Brahmam (Ramalaxmi puram village, Kodad mandal, Suryapet	YERRAMSETTY SRINIVAS, 12-155/65/19, Srinivasa nagar, Kodad,Nalgonda-508206.	65890167.95	Doubtful	30-07-2018	1)EMG of Residential open plot at sy.no:1034/B2, vide block no:12, to an extent of 400 sq.yrds out of 1200 sq.yrds situated at kodad town, Nalgonda dist 2)EMG of Residential Open site out Sy.no:235/2, 236/1A, 236/1/A2, 236/1/A, 236/1/C/B, 236/2A, 235/1B, 235/3, 224/1, 224/3, 237/1A, 237/1B, 237/1C, 237/1, 224/1A, 224/3A, 224/1B, 224/3B,236/1/A3 and 243.33 sq.yrds situated at KLR Avenue, Komarabanda revenue village at Kodad Mandal, Nalgonda dist 3)Residential open place out Sy.no:42/3-A/1 to an extent of 4025 sq.yds situated at Komarabanda Revenue village of Kodad Mandal, Nalgonda dist 4)Residential house site out at Sy.no:112/B, Block no:1, to an extent of 920 sq. yrds situated at kodad village,Nalgonda Dist 5)All that the Residential open land in Sy.no 830/1-2, Block no:16, Admeasuring 1938 sq.yrds ( net area after deduction of 603 sq.yrds sold out of total AC.0.21 cents or 2541 sq.yrs) Situated at kodad Town, Nalgonda Dist 6)EMG of Residential Plot-I adm. 907.50 Sq.yrds in Sy.no:672/A2, Opp.Sri Venkateswara engg. College, Suryapet	1)B.Brahmama 2)Ch.Venkateswarllu 3)Ch.Venkateswarllu 4)Ch.Venkateswarllu 5)Y.srinivas 6)B.Brahmam
3035	HYDERABAD	PUNJAGUTTA	KUKATPALLY	Telangana	M/s GSR Electricals	T.Achyuta Ramaiah	1)Mrs.G.Sudha Rani W/o Mr G Sridhar 43/2, Ram reddy nagar, Phase-V Jeedimetla, Hyderabad 2)Mr G Sridhar S/o G.Ramachandar Rao 43/2, Ram reddy nagar, Phase-V Jeedimetla, Hyderabad	T.Achyuta Ramaiah Plot no 68, S.P.Nagar Kukatpally,Hyderabad	44515606.89	Doubtful	17-10-2022	1)Industrial land admg. 1596 sq. Yards and building GF and FF with 7274 sft. Each situated at Plot Nos. s-22 to S26, in Sy.No. 292,293,301&302, Ram Redy Nagar, Phase V, Jeedimetla, TSILC IALA, Jeedimetla, QuthbullapurmandalMedchal District, valued Rs. 3.27cr belongs to G.Sudha Rani. 2)Residential building in H.No 1-2-50/73, Plot No. 73 and 74/P, SY.No. 58,21/p,22,28&29, Brindavan estate, nizampet road, hydernagar, kukatpally, GHMC, MM district, Telangana admeasuring 186.66 sq yards, valued Rs. 0.91 cr as per EVR dated 20.11.2019 belongs to Mr. G. Sreedhar. 3)Industrial land in Plot No. 292(southern part), in Sy No. 292,293,301,302, in block -5 situated at Ram Reddy Nagar, IDA Jeedimetla village Quthbullapur mandal, Medchal , Malkajgiri district, Hyderabad ,Telangana-500055 admeasuring 100 sq yards , valued Rs .0.15cr belongs to Mr. G. Sreedhar. 4)Office space bearing office no 6, in first floor of “Sony Complex” in Sy. No 404, in M.C.K. block No-5 situated at Prasanth nagar, Kukatpally Mandal, Malkajgiri District . The built up area 800 sft belongs to Mr. G. Sudha Rani .	1)G.Sudha Rani 2)G.Sreeshar 3)G.Sreedhar 4)G.Sudha Rani
3036	HYDERABAD	PUNJAGUTTA	HMT IND. ESTATE	Telangana	ECO ORGANICS INDIA	1)Narendra Anantapur Gugilla 2)Mrs.Sailaja Kameswari 3)Chivukula Srikanth	1)Mr. Seetharaman Subramanya Sarma Akella S/o.Satyanarayana Murthy, H.no:5-140/1,Street no:5K, Krishna Nagar Colony, Moula Ali Housing board, Hyderabad - 500040. 2)Mrs. K.Padmavathi W/o: K Srinivasulu, F.No: 202, C - Block, Hemadri Towers, Vivekananda Nagar Colony, Kukatpally, Hyderabad-500072. 3)Mr.M Anil Kumar S/o. M Satyanarayana. H.No:1-2-33/20/1 Plot no:13, Near Raghava Reddy Function hall, A S Raju Nagar, Kukatpaly, Hyderabad - 500 072.	1)Mr Narendra Anantapur Gugilla Plot no:121, Katha no: 150 Old Assessment no:164 New Assessment no:164/3, Kengeri V, Hubli, Bangalore South, Karnataka- 580 020. 2)Mrs. Ch. Sailaja Kameshwari Plot no 099, Concorde Cupertino, Doddathoguru V, Begur Hubli, Bangalore South, Karnataka- 580 020. 3)Mr.Chivukula Srikanth S/o CH.V. Subramanyam, Residential Apartment no:002, Ground floor, Jacksons	39263634.11	Doubtful	28-10-2021	1)All that piece and parcel of the immovable property bearing House list / site no.121, Katha no.150, Old Assessment no.164, New Assessment No.164/3), situated at Kengeri Hobli, Bangalore South Taluk, Bangalore now comes under BBMP Limits, measuring East to West : 40 feet and North to South : 40 Feet in all measuring 1600 sq feet belonging to Mr Narendra Anantapur Guggilla as per document bearing no. 2949/2016-17 dated 12.08.2016 at Bangalore 2)All that converted land being portion of land bearing Survey no.79/3, measuring Twenty Nine Guntas, (converted vide official Memorandum bearing no. ALN.SR(S)173/2007-08, dated 23.10.2008, converted land being portion of land bearing Survey no.81/2, measuring 5 Acres 14 guntas, converted vide official Memorandum bearing no. BDSALN.SR(S)760/2004-05, dated 04.04.2005 and No. BDS.ALN.SR(S) 520/2004-05, dated 13.12.2004 converted land being portion of land bearing Survey no.84/4, measuring One Acre Thirty Four Guntas, converted vide revised Official Memorandum bearing No.BDS.ALN.SR(S) 274/2002-03 dated 17.03.2003 and revised official memorandum dated 29.10.2010 converted land being portion of land bearing survey no.85, measuring Thirty Guntas, converted vide Official Memorandum bearing no.ALN.SR(S)190/2007-08, dated 23.10.2008 converted land being portion of land bearing Sy.no.86/1 measuring 2 Acre 20 guntas, converted vide Official Memorandum bearing No. BDS.ALN.SR(S)520/2004-05 dated 13.12.2004, converted land being portion of land bearing survey No.86/5, measuring Four Guntas converted vide Official Memorandum bearing no.BDS.ALN.SR(S)760/2004-05, dated 04.04.2005, converted land being portion of land bearing Survey mo.86/6, measuring Six guntas, converted land being portion of land bearing Survey no.86/7, measuring Four Guntas, converted land being portion of land bearing Survey no. 86/8, measuring Four	1)Narendra Anantapur Gugilla 2)Akella Sitarama Subramanya Sarma 3)Chivukula Srikanth

Display of information - Secured assets possessed under the SARFAESI Act, 2002													
Sl no	ZO	RO	BRANCH	STATE	BORROWER NAME	GUARANTOR NAME (WHEREVER APPLICABLE)	REGISTERED ADDRESS OF THE BORROWER	REGISTERED ADDRESS OF THE GUARANTOR(Wherever applicable)	Outstanding Amount ( In Rs)	Asset Classification	Date of Asset Classification	Details of security possessed	Name of the Title Holder of the security possessed
3037	HYDERABAD	PUNJAGUTTA	KUKATPALLY	Telangana	PRAMODA ENTERPRISES	Mrs. Suma Suryadevera	Mr.Suryadevara Venkateswara rao, F-15, IDA,Kukatpally, Balanagar Town ship, Hyderabad-500 037.	Mrs.Suma Suryadevara, F-15, IDA,Kukatpally, Balanagar Town ship, Hyderabad-500 037.	32984015.07	Doubtful	16-11-2018	1)Factory situated at Industrial land of 1432.90 sq.yrds, plot bearing no:A-59/1/D ,IDA Kukatpally, Hyderabad 2)Land and building- Residential Flat no:202 situated at SIKADRI TOWERS with built up area 1429 SFT Vivekananda nagar, Kukatpally, Hyderabad	1)Suryadevara venkateswara rao 2) Suryadevara venkateswara rao
3038	HYDERABAD	PUNJAGUTTA	KUKATPALLY	Telangana	Sri Shivani Enterprises	NOT APPLICABLE	J.Kotaiah Chowdary Plot no :144/A , Venkataramana colony,KPHB COLONY, hyderabad-500072 2)J.Sailaja Plot no :144/A , Venkataramana colony,KPHB COLONY, hyderabad-500072	NOT APPLICABLE	31977065.57	Doubtful	30-01-2017	1)Open Plot New No.166/1/A1 Adm. 249.29 sq.yrds at Koritipadu village, Guntur Municipality, Guntur District. Andhra Pradesh State. 2)Open plot No.166/1A, (as per resurvey of D.No.166/1A1) admn. 250.69 sq.yrds at Moritipadu village,Municipal Corporation of Guntur, Guntur District,Andhra Pradesh State.	1)J.kotaiah Chowdary Chowdary 2)J.kotaiah
3039	HYDERABAD	PUNJAGUTTA	HMT IND. ESTATE	Telangana	TOTEM PHARMA PRIVATE LIM	NOT APPLICABLE		NOT APPLICABLE	27692131.04	Doubtful	04-01-2010	Plot nos 61/Part & 62, In SY Nos.247 & 248, Block No 6, Venkateswara Nagar, Quthbullapur Village & Mandal, Under Quthbullapur Ghmc, Medchal-Malkajgiri District	Rupala lakshmi
3040	HYDERABAD	PUNJAGUTTA	PRAKSAMNAGAR	Telangana	COSER COAL C & F AGENCY	NOT APPLICABLE	Mr .P.Venkata Konda Reddy 6-3-258, 5-1, B Sachivalya Nagar, Vanasthalipuram, Hayathnagar, Hyderabad-500 074	NOT APPLICABLE	9037855.73	Doubtful	31-10-2018	All that residential house with H. No: S1-B-258, Municipal ,H no:6-3-258 consisting G+1+2+pent house, LIG in Sy no 201 admeasuring 131.57 sq.yrds or 110.28 Sq.mts at sachivalayanagar , Sahebnagar, Kalan(village), Hayathnagar Mandal, Rangareddy District-500 074	P.venkata Konda Reddy
3041	HYDERABAD	PUNJAGUTTA	MANIKONDA	Telangana	HINDUSTAN SPRINGS	K.Seenaiah	K. Rajya Lakshmi Prop: M/s Hindustan Springs w/o K. Seenaiah #5-66, Doolapally, Jeedimetla Phase V Extension Hyderabad-500 014	K. Seenaiah S/o K.Vengalaih Hno 4-32-1241/3/7 Plot No:7 Phase 2, Allwyn Colony, Kukatpally Hyderabad-500 072	9036101.17	Doubtful	28-02-2021	1)All the part and parcel of land and building residential house bearing door no 4-32-1241/3/7 on plot No .7 in Sy No.336 as measuring 188 Sq. yards. situated at Allwyn colony, Phase 2, Kukatpally, GHMC Circle , Medchal- Malkajgiri Dist, Hyderabad-500072	K.Rajya lakshmi
3042	HYDERABAD	PUNJAGUTTA	KUKATPALLY	Telangana	M/S MANJUNATHA BUILDERS AND DEVELOPERS	NOT APPLICABLE	1)Mr Shaik Syed Mastan S/o Saidulu Shaik, LIG-14 2nd floor, APHB Balaji Nagar, Tirumalagiri Kuktally, Hyderabad-500072 2)Mrs. Shaik Shabna W/o Syed Mastan, LIG-14 2nd floor, APHB Balaji Nagar, Tirumalagiri, Kuktally, Hyderabad-500072 3)Shaik Dilshad W/o Shaik Nagur Vali Plot No:34, Hno:2-22-105/1 Vijaya Nagar Colony, Kukatpally KPHB, Hyderabad-500072	NOT APPLICABLE	6403669.68	Doubtful	30-04-2022	1)Residential Building House bearing No 12-LIG(MCK No:15-21-1/LIG-12), admeasuring 68.88 Sq. yards or 57.59 Sq. meters, with a built up area of 203.33 Sq. feet of R.C.C., situated at Balaji nagar of KUKATPALLY VILLAGE, Balanagar Mandal, under GHMC Kukatpally Circle, Ranga Reddy District 2)All that part and parcel of the plot bearing No: A3, admeasuring :331 Sq. yards or 276.71 Sq.mts, in Sy no 318 (Not covered by any ward or block) situated at Gajularamaram village, quthbullapur Mandal and Municipality, sub-dist: Medchal , Ranga Reddy District	1)Shaik Shabnam 2)Shaik Dilshad
3043	HYDERABAD	PUNJAGUTTA	Thirumalgherry	Telangana	Naresh Vallal	Susmitha Vallal	1)Mr Vallal Naresh S/o Govind Vallal Plot no 22/1, Hno 5-15-128 New SBH Colony, West Marredpally Secundrabad -500026 2)Mr Govind Vallal Plot no 22/1, Hno 5-15-128 New SBH Colony, West Marredpally Secundrabad -500026	Mrs. Susmitha Vallal Plot no 22/1, Hno 5-15-128 New SBH Colony, West Marredpally Secundrabad -500026	6105040.73	Doubtful	01-03-2021	: Residential Building House bearing No 12-LIG(MCK No:15-21-1/LIG-12), admeasuring 68.88 Sq. yards or 57.59 Sq. meters, with a built up area of 203.33 Sq. feet of R.C.C., situated at Balaji nagar of KUKATPALLY VILLAGE, Balanagar Mandal, under GHMC Kukatpally Circle, Ranga Reddy District	Naresh Vallal
3044	HYDERABAD	PUNJAGUTTA	HABSIGUDA	Telangana	VEENA ENTERPRISES	Mandala Krishna	Mrs.M.Jayanthi W/o Naga Raju D.No1-8-449/14, Flat no:19, Street no: 2, Pattigadda colony, Begumpet, Secunderabad-500 003.	Mr.Mandala Krishna D.No.1-8-449/14, Flat no:19, Street no:2, Pattigadda colony, Begumpet, Secunderabad-500 003.	4729645.12	Doubtful	30-05-2019	Open plot no:218 admeasuring 812 Sq.yrds in Sy no. 93,94,95 and 112 situated at Abdullapur Village, Ranga Reddy District	M.Jayanthi

Display of information - Secured assets possessed under the SARFAESI Act, 2002													
Sl no	ZO	RO	BRANCH	STATE	BORROWER NAME	GUARANTOR NAME (WHEREVER APPLICABLE)	REGISTERED ADDRESS OF THE BORROWER	REGISTERED ADDRESS OF THE GUARANTOR(Wherever applicable)	Outstanding Amount ( In Rs)	Asset Classification	Date of Asset Classification	Details of security possessed	Name of the Title Holder of the security possessed
3045	HYDERABAD	PUNJAGUTTA	NAGARAM	Telangana	GANDIPALLY ANIL	G.Rajani	Gandipally Anil S/o G.Shankaraiah, Hno:1-82 Godumakunta Village Keesara mandal Medchal, Malkajgiri , Hyderabad-501301	Mr G .Rajani W/o G. Anil, Hno:1-82 Godumakunta Village Keesara mandal Medchal, Malkajgiri , Hyderabad-501301	4421195.33	Doubtful	25-11-2019	Plot no 268 part(south side) in Sy no 409 & 412 in extent of 150 Sq yards situated at TPS Pushpa town colony, Near RTC Colony, Rampally village & Grampanchayath, Keesara mandal, Medhal- Malkajgiri, Hyderabad District - 501301	Gandipally Anil
3046	HYDERABAD	PUNJAGUTTA	PRAKSAMNAGAR	Telangana	SUSI LOGISTICS PRIVATE LIMITED	1)Venkat Ram Reddy 2)Ramidi Vanitha Reddy	1)Mr.Ramidi Seetharam reddy, Flat no.405,4th Floor, Shalini Residency, H.No:12-5-33/1 & 12-5-33/1/A, Plot no:16/A, Survey no:221, Vijayapuri, South Lalaguda,Secunderabad-500 017.	1)Mr.Venkat Ram Reddy Flat no.405,4th Floor, Shalini Residency, H.No:12-5-33/1 & 12-5-33/1/A, Plot no:16/A, Survey no:221, Vijayapuri, South lalguda, Secunderabad-500 017  2)Ms.Ramidi Vanitha Reddy, Flat no.405,4th Floor, Shalini Residency, H.No:12-5-33/1 & 12-5-33/1/A, Plot no:16/A, Survey no:221, Vijayapuri, South lalguda,Secunderabad-500 017.	4197192.82	Doubtful	31-01-2018	Flat no .405, 4 <sup>th</sup> floor having 1010 sft (Including common area and balcony) in the building known as Shalini Residency together with UDS 20 sq.yrds out of 960 sq.yards in the premises bearing no:12-5-33/1 & 12-5-33/1/A, Plot no. 16/A, Survey no:221 situated at Vijayapuri, South Lalaguda, Secunderabad	Venkata Ram Reddy
3047	HYDERABAD	PUNJAGUTTA	METTUGUDA	Telangana	Power Mech Enterprises	NOT APPLICABLE	1)Koteru Kameswari W/o K V Ramana Rao H no 11-3-267/5 & 6, Flat no 302, Sai Heaven , Warasiguda,Hyderabad-500061 2)K V Ramana Rao H no 11-3-267/5 & 6, Flat no 302, Sai Heaven , Warasiguda,Hyderabad-500061	NOT APPLICABLE	3940990.12	Doubtful	30-05-2019	Open Plot in Sy no 142, Malyala(V), Bommala Ramaram(M), Nalgonda Dist,Telangana	Kotaru Kameswari
3048	HYDERABAD	PUNJAGUTTA	KUKATPALLY	Telangana	Sevakula Gnananand	NOT APPLICABLE	1)Mr. Sevakula Gnananand Flat No 501, Plot no 83& 84 Surya Towers, Jeedimetla Village Ramachandra Naik Nagar, Opp. Municipal Park Hyderabad-500013Mrs. 2)Sevakula Ramadevi W/o Sevakula Gnananand Hno 2-21093/90/20, Hanuman nagar Veg Market line Amberpet , Hyderabad- 500013	NOT APPLICABLE	3928999.66	Doubtful	22-11-2017	Land and Building :Flat No.501 , in 5 <sup>th</sup> Floor, of “SURYA TOWERS”, bearing ward no 2,Block no 5, Hno :2-5-83 & 2-5-84 on plot no's 83 & 84, in Sy No 273 part, 274 part & 275 part, situated at Apurupa Colony, Opp to SR Naik Nagar Park, Jeedimetla, Quthbullapur Mandal, Medchal- Malkajgiri District, Hyderabad-500055.	Sevakula Gnananand
3049	HYDERABAD	PUNJAGUTTA	Malkajgiri	Telangana	MAANDLA SRIRAMULU	G.Shiva Prasad	1)Maandla Sriramulu Flat no 415, Sri Tarajith residency,next line of deepak theatre, Narayanaguda ,Hyderabad-501111	G.Shiva Prasad Hno:2-4-118/121 ,Venkateswara temple road, South swaroop nagar, Uppal, Hyderabad-500039	3137123.73	Doubtful	23-11-2019	Residential building Hno:12-1-1444, Ambedkar nagar, north lalaguda, secundrabad-500017	Maandla Sriramulu

Display of information - Secured assets possessed under the SARFAESI Act, 2002													
Sl no	ZO	RO	BRANCH	STATE	BORROWER NAME	GUARANTOR NAME (WHEREVER APPLICABLE)	REGISTERED ADDRESS OF THE BORROWER	REGISTERED ADDRESS OF THE GUARANTOR(Wherever applicable)	Outstanding Amount ( In Rs)	Asset Classification	Date of Asset Classification	Details of security possessed	Name of the Title Holder of the security possessed
3050	HYDERABAD	PUNJAGUTTA	ARB HYDERABAD	Telangana	ADVII GARMENTS AND EMBROIDERY DESIGNS	1. Pulimamidi Prabhakar Goud 2.Smt Pulimamidi Siromani 3.Smt B. Usha Latha Goud	Prop: Mrs. Askani Sarat Chandrika H.No. 7-3-52/1, old Kurnool "x" Road, Besides Indian Petrol Pump gagan pahad, Hyderabad - 500 052	1.Shri Pulimamidi Prabhakar Goud (Guarantor- CUM- Mortgagor ) S /o Late Pulimamidi Lingamaiah Goud R/o H.No. 5-3-68/4/F , Venkateswara colony Rajendra nagar Hyderabad - 500 077 2.Smt Pulimamidi Siromani (Guarantor- CUM- Mortgagor) W/o Late Pulimamidi Lingamaiah Goud R/o H.No. 5-3-68/4/F , Venkateswara colony Rajendra nagar Hyderabad - 500 077 3.Smt B. Usha Latha Goud (Guarantor- CUM- Mortgagor) D/o Late Pulimamidi Lingamaiah Goud R/o H.No. 5-3-68/4/F , Venkateswara colony	6575394.10	Doubtful	30-08-2023	All that part and parcel of Land and Building - Residential House bearing 13-11-54 (old No. 6-94 and New No.9-70), situated at Saroor nagar, Near P & T Colony, Gaddiannaram, R R dist, Telangana State admeasuring 178.00 Sq. Yds. Or 148.80 Sq. Mtrs, belonging to Late P.A.Lingam rep. by his legal heirs Mr. P. Prabhakar Goud , P.Siromani and B. Usha Latha Goud	Late P.A.Lingam rep. by his legal heirs Mr. P. Prabhakar Goud , P.Siromani and B. Usha Latha Goud
3051	HYDERABAD	PUNJAGUTTA	ARB HYDERABAD	Telangana	SAI RAM EMBROIDERY	ASKANI SHARAT CHANDRIKA	Prop: P. PRABHAKAR GOUD  S/o P.Adivi Lingamaiah Goud R/o H.No. 11-54, Pragathi nagar Dilsukh Nagar, Hyderabad - 500 036	ASKANI SHARAT CHANDRIKA D/o Askani Venkat Sagar 5-3-68,116 , P. Venkateswara Colony, Budwel Railway colony, Kattedan Hyderabad - 500052	14959850.07	Doubtful	28-10-2023	All that part and parcel of the property consisting of the land and building- office in rear eastern side portion in the fifth floor of the building known as "PRATEEK TOWERS" admeasuring 1400 sft., including common areas alongwith undivided share of land of 38 sq yards out of 347.80 sq.yds in the premises bearing GHMC no 2-1-477 (PTI No. 1090225836) situated at Nallakunta Hyderabad, Telangana state belonging to P PRABHAKAR GOUD	P PRABHAKAR GOUD
3052	HYDERABAD	PUNJAGUTTA	ARB HYDERABAD	Telangana	M/s. Kompass Infrastructures Private Limited	(1) Mr. Kattamidi Santosh Reddy (2) Mr. Kondakal Gopal (3) Mr. Nekkanti Srinivas (4)Mr. Somavarapu Surender Reddy (5)	Mr. KATTAMIDI SANTOSH REDDY Flat NO. 108, JH.No.7-2-1735&7-2-1813/5/A, Challa Pride, CZECH Colony Sanath Nagar Main Road Hyderabad - 500018	1) Managing Director-Cum-Guarnator -cum-Mortgagor: Mr. Kattamidi Santosh Reddy S/o Mr. Sankara Reddy Flat No. 104, H.No.7-2-1735 & 7-2-813/5/A/4/CP Challa Pride Apartments, CZECH COLONY, Beside Electrical Sub Station Sanath Nagar , I E K V Ranga Reddy Hyderabad - 500018 2)Director-Cum-Guarnator-cum-Mortgagor: Mr. Kondakal Gopal S/o Mr. Yadijah H.No. 1-98/90/5, Sai Nagar Madhapur , Shaikpet, Near UBI, Kaveri Hills Begal	75342489.73	Loss	29-09-2021	1EMD of House property at 1-98/90/5 , S No.10 -,Sai nagar, Madhapar in 437 sq yards and G+ 5 FLOORS ( COMMERCIAL Shops, Residential portion and women's hostel) belonging to Mr. Kondakal Gopal, S/o Sri Yadaiah - 725.98 LAKH  2 EMD of Vacant 41 House sites in sy. No. 30/2,30/3,30/4,30/5 and 30/6 in Chikka Kurugudu Panchayat, Challa Krishna Murthy layout, Devarahoshalli (v) , Kasaba Hobli, gouribidanuru Taluka, Chikka ballapur Dist , Karnataka Ac 3.33 Guntas ( 56400 Sq.Ft) belongining to Mr. Indrasena Chowdary S/o M C PARVATHAIAH - 768.60 LAKH	(1) Mr. Kondakal Gopal,(2) Mr. Indrasena Chowdary



Display of information - Secured assets possessed under the SARFAESI Act, 2002													
Sl no	ZO	RO	BRANCH	STATE	BORROWER NAME	GUARANTOR NAME (WHEREVER APPLICABLE)	REGISTERED ADDRESS OF THE BORROWER	REGISTERED ADDRESS OF THE GUARANTOR(Wherever applicable)	Outstanding Amount ( In Rs)	Asset Classification	Date of Asset Classification	Details of security possessed	Name of the Title Holder of the security possessed
3053	HYDERABAD	PUNJAGUTTA	ARB HYDERABAD	Telangana	G S S M R ENERGY PVT LTD	Mr. K SankaraReddy : Director Mr. K Santosh Reddy Director Mr. C N Mallikarjuna Reddy Ms. K Mounika Mrs V Rajamma Mrs. K Brunda Sankar Mr.Deepak Reddy Chittor	Regd.Office: No.3155, 1 <sup>st</sup> Floor, HAL 2 <sup>nd</sup> Stage, Indira Nagar, Bangalore, Karnataka- 560038  M/s. GSSMR Energy Pvt Ltd Rep By Its Managing Director Mr.K.Sankara Reddy and its Executive Director Mr.K.Santosh Reddy Reddy Unit: D-6 Branch Of SBC, Near Devargonal Village, Yadgir District Karnataka	Guarantor - cum- Mortgagor : 2. Mr.C N Mallikarjuna Reddy S/o Late Sri. C N Bheema Reddy Site no. 59, Old No. 54/1, S.Nos.30 & 41, 3rd cross, 515 Colony, HAL, 60 ft Road, Defency Road , Indira Nagar, Bangalore - 560075  And  Mr.C N Mallikarjuna Reddy S/o Late Sri. C N Bheema Reddy 515 Colony, HAL 3rd Stage, Bangalore, Bengaluru Bruhath Bangalore, Mahanagara Palika, Bangalore - 560075	70768400.76	Doubtful	30-09-2022	(1) Flat No. 209, “ LAHARI'S ADI EMERALD “ , having a builtup area of 2035 sq.ft alongwith 2 car parking area of 200 sq ft and an UDS of land adm 70 sq. yards out of 2982.57 sq.yards in Sy. No.156 (part), 165(part) and 166(part) situated at Kondapur Vill., Serlingampally Mdl., Ranga Reddy Dist. Owned bt Mrs. K. Mounika  (2) Entire Second Floor bearing Municipal No.10-3-864/4, 10-3-864/5 admeasuring 1846 square feet and terrace area 425 sq. feet, along with parking area in cellar adm 557 Sq. ft. out of total 1790 sq. feet together with UDS of land measuring 123.33 sq yards or equivalent to 103.10 sq. meters out of total extent of land adm 370 sq yards , in House No.276/2 RT, L-2 type premises D.No.10-3-864, situated at Mallepalli, Vijayanagar Colony, Hyderabad owned by Smt. Vempalli Rajamma W/o Sri V.V. Venkata Subba Reddy  (3) Entire Ground Floor bearing municipal No.10-3-864/76/2RT, 10-3-864/1 admeasuring 1846 square feet with parking area in cellar admeasuring 599 sq feet and terrace area 880 sq. feet , out of total 1795 sq. feet, together with UDS of land measuring 123.33 sq. yards or equivalent to 103.10 sq. meteres out of total extent of land adm 370 sq. yards, in House No. 276/2, RT, L-2., type premises Door No. 10-3-864 situated at Mallepalli, Vijaynagar colony, Hyderabad , owned by Kattameedi Brundha Sankar W/o Sri K. Sankara Reddy  (4) EMD of 5 storied Semi Commercial Building with cellar Floor with extent of the site as 125.419 sq.mtrs (1350sq.ft.) bearing Municipal no. 59 (Old no. 54/1) PID No.83-178-59, New PID No. 058-W0205-13, Sy. No.s 30 & 41, 3rd Cross Road, 545 Colony, HAL 3rd Stage, Indira Nagar, Bangalore - 560075	(1) Mrs. K. Mounika ,(2) Smt. Vempalli Rajamma (3) Kattameedi Brundha Sankar (4) Mr. C. N. Mallikarjuna Reddy
3054	HYDERABAD	PUNJAGUTTA	ARB HYDERABAD	Telangana	M/s SRIVEN LIFE SCIENCE PVT LTD	(1) G. VEERA VENKATA SRINIVASA RAO (2) Mrs .KADIYALA INDIRA	M/s SRIVEN LIFE SCIENCE PVT LTD Represented by it's directors (1)MR.G. VEERA VENKATA SRINIVASA RAO (2)Mrs .KADIYALA INDIRA Plot NO. D-24,Phase-V, IDA Jeedimetla, Hyderabad - 500 055	Plot no. 505, Raaga Manor, Jai Bharathi nagar, Near Rishi Uber Womens College, Ratnadeep backside, Nizampet, Kukatpally, Hyderabad - 500 085	5737729.62	Doubtful	01-03-2023	All that part and parcel of commercial shops bearing G-6 in ground Floor ( Municipal No 2-1-103/LP/G6/B), in Block B with a built up area of 755 square feet ( including common area) together with undivided share of land admeasuring 50 square yards and shop bearing number G-7 in Ground Floor, (municipal No. 2-1-103/LP/G7/B) in block B with a built-up area of 755 square feet ( including common area) together with undivided share of land admeasuring 50 square yards , total built up area 1510 square feet and total undivided share of land admeasuring 100 Square yards (out of 6800 Square yards) in Survey No.1 , complex name as “ SRI LAKSHMI KRISHNA PARADISE”, situated at Aman colony, Pragathi enclave, Ramannaguda Village, GHMC Serlingampally circle, Serilingampally Mandal .R.R Dist belonging to Mr. Veera Venkata Srinivasa Rao and Mrs. Kadiyala Indira	Veera Venkata Srinivasa Rao and Mrs. Kadiyala Indira
3055	HYDERABAD	Punjagutta	ARB	Telangana	Bammaraya Chemicals	Sri.Sama Naren Reddy- Partner	Plot No.158, Sy No.157, Dulapally	17-1-386/SN/5,Opp:RTC Colony, Champapet, Hyderabad-79	5500000.00	Doubtful	31.08.2016	House Property bearing No.9-1-16 ( New) admeasuring 245 Sq Yds situated at Champapet Village,Sarroor Nagar Village, LB Nagar	Sri.Sama Baskar Reddy
3056	HYDERABAD	Punjagutta	ARB	Telangana	Bandi Raghavendra	B.Vidyasree	2/1/461/1, Royal Villa Apartment, Flat No.503, Nallakunta Road, Hyderabad, Telangana-500044	2/1/461/1, Royal Villa Apartment, Flat No.503, Nallakunta Road, Hyderabad, Telangana-500044	9000000.00	Doubtful	31-12-2017	Residential Flat in first floor of Royal Villa in the premises bearing H No.2-1-461,462,462/2 and 463 situated at Nallakunta, Hyd admeasuring 1500 Sq ft	Bandi Raghavendra
3057	HYDERABAD	Punjagutta	ARB	Telangana	Bisbauddin Syed	NOT APPLICABLE	H No.7-2-49/5A/67, DNM Colony, Sanath Nagar, Hyderabad-18	NOT APPLICABLE	8500000.00	Doubtful	30.06.2016	Residential house property bearing No.7-2-49/5/A/67 admeasuring 98.33 sq yds situated at DNM Colony, Sanath Nagar, Hyd	Bisbauddin Syed
3058	HYDERABAD	Punjagutta	ARB	Telangana	Hind Assam Tea Depot	Rounaq Ali Himmati	No.5-4-25, First floor,101A,Quadri Complex,Farwanwadi, Jawaharlal Nehru Road, Hyderabad-500001	No.5-4-25, First floor,101A,Quadri Complex,Farwanwadi, Jawaharlal Nehru Road, Hyderabad-500001	13500000.00	Doubtful	30.06.2017	All that the flat No.102-A on first floor with a plinth area of 1107 sq.ft along with an UDS in land of 24.00 sq.yds in the complex known as IMPERIAL constructed in premises No.5-4-25, situated at Faraman Wadi, JN Road, Abids, Hyderabad, in the name of Mr. Rounaq Ali Himmati ( 2073/02 dated.15.07.2022)	Rounaq Ali Himmati
3059	HYDERABAD	Punjagutta	ARB	Telangana	Hind Assam Tea Depot	Rounaq Ali Himmati	No.5-4-25, First floor,101A,Quadri Complex,Farwanwadi, Jawaharlal Nehru Road, Hyderabad-500001	No.5-4-25, First floor,101A,Quadri Complex,Farwanwadi, Jawaharlal Nehru Road, Hyderabad-500001	13500000.00	Doubtful	30.06.2017	All that the flat No.101-A on first floor with a plinth area of 1107 sq.ft along with an UDS in land of 25.00 sq.yds out of 680 sq.yds in the complex known as IMPERIAL constructed in premises No.5-4-25, situated at Faraman Wadi, JN Road, Abids, Hyderabad, in the name of Mr. Rounaq Ali Himmati ( 413/03 dated.12.02.2008)	Rounaq Ali Himmati
3060	HYDERABAD	Punjagutta	ARB	Telangana	JW Industries Limited	Mrs.Talagadadevi Subrahmanya Sastry	Plant Plot No.1/A, Phase-3, IDA, Cherlapally, Ghatkesar Mandal, Hyderabad	Plot No.8,Sri Chakra Enclave,Sainikpuri, Secunderabad-500094	16100000.00	Loss	30.04.2019	Commercial Space bearing No.508 in 5th floor of Swapnalok Complex situated at SD Road, Secunderabad	T. Bharathi
3061	HYDERABAD	Punjagutta	ARB	Telangana	K.Mercy Madhuri	K.Syamala Kumari	Flat No. 107, Annapurna Residential Complex, 17-85, Kamlanagar, Dolphin Children School, Dilsukhnagar, Hyderabad.- 500060	Flat No. 107, Annapurna Residential Complex, 17-85, Kamlanagar, Dolphin Children School, Dilsukhnagar, Hyderabad.- 500060	5800000.00	Doubtful	30.06.2019	Residential Flat No.107 on FF, bearing H No.13-17-85/C86/107 with plinth area of 780 sft along with UDS of 28 Sq Yds out of 2000 Sq yds in apartment named as Annapurna Residential Complex in Sy No.76 &77/2 situated at Kamala Nagar, Gaddiannaram Village, Sarooranagar Mandal, LB Nagar	K.Syamala Devi



Display of information - Secured assets possessed under the SARFAESI Act, 2002													
Sl no	ZO	RO	BRANCH	STATE	BORROWER NAME	GUARANTOR NAME (WHEREVER APPLICABLE)	REGISTERED ADDRESS OF THE BORROWER	REGISTERED ADDRESS OF THE GUARANTOR(Wherever applicable)	Outstanding Amount ( In Rs)	Asset Classification	Date of Asset Classification	Details of security possessed	Name of the Title Holder of the security possessed
3062	HYDERABAD	Punjagutta	ARB	Telangana	Kadaganchi Birappa	NOT APPLICABLE	H No.1-59/23-1, Masid Banda, Kothaguda, Serilingampally,Hyderabad	NOT APPLICABLE	4600000.00	Doubtful	29.01.2022	Residential Building admeasuring 160 sq yds bearing Ho no.1-70/B situated at Gachibowli, Serilingampally, RR Dist	K.Birappa
3063	HYDERABAD	Punjagutta	ARB	Telangana	Madhuri Creations	V Sandhya Rohini	Flat No.202, Second Floor, Chandraodaya Residency,Doctors Colony, Saroor Nagar, LB Nagar, Hyderabad	Flat No.202, Second Floor, Chandraodaya Residency,Doctors Colony, Saroor Nagar, LB Nagar, Hyderabad	9800000.00	Doubtful	18.07.2019	Flat bearing No.202 in SF of Chandrodaya Residency with plinth area of 1525 Sq Ft with UDS of 56 Sq Yds in SY No.9/5 (new) situated at Ward No.11, Block No.8, Doctors Colony, Saroor Nagar Village, LB Nagar, RR Dist	V.Sandya Rohini
3064	HYDERABAD	Punjagutta	ARB	Telangana	Mahabharat Motor Oils	Manyam Venu	Manyam Venu, H.No.9-4-73, St. Marys Road, Secunderabad-500025	H.No.9-3-229 (Old No.5729 P) Jaggaiah Street (Syed Abdulla Street), Regimental Bazar,Opp to Ganesh Temple, Secunderabad	1200000.00	Doubtful	30.09.2016	Land & Building bearing H No.9-3-229, situated at Jaggaiah Street, Syed Abdullah Street, Regimental Bazar admeasuring 111.60 Sq yds	Manyam Venu
3065	HYDERABAD	Punjagutta	ARB	Telangana	Nutakki Prasad	Nutakki Pratima	H No.12-4-126/B1, Plot No.12, Sai Nilayam, Balanagar,K.V.Rangareddy, Sanath Nagar, Telangana-500018	H No.12-4-126/B1, Plot No.12, Sai Nilayam, Balanagar,K.V.Rangareddy , Sanath Nagar, Telangana-500018	9600000.00	Doubtful	01.10.2019	Flat No.302, second floor,1050 SFT,UDS:37.50 Sq Yds, H No.6-3-252/B/A, MSR Towers, Erramanzil Colony, Hyd	Nutakki Prasad
3066	HYDERABAD	Punjagutta	ARB	Telangana	Prateek Vijayawargiya	Mrs.Chanchal Vijayavargiya	H No.3-6-709,Street No.11, Himayat Nagar, Hyderabad-29	H No.3-6-709,Street No.11, Himayat Nagar, Hyderabad-29	3200000.00	Doubtful	31.03.2017	Semifinished Flat No.106 on first floor in Tower A,1360 SFT UDS:55.74 Sq Yds, Trident Grande, Sy no.101, Gundlapochampally, Medchal	Prateek Vijayawargiya
3067	HYDERABAD	Punjagutta	ARB	Telangana	Saibaba Transport Agency	Sripati Ravinder	H.No.15-7-279/4, Near Dhartimata Temple, Near Muslimunj Bridge, Opp: Petrol Pump, Begum Bazar, Hyderabad, Telangana-500012	Flat No.203, H No.4-1-101/16-203, Tirumala Nivas Apartment, Street No.4, Bhavani Nagar, Nacharam, MM Dist, Pin-500076	3800000.00	Doubtful	30.11.2019	Shop No.24, MCH No.1-7-27 to 34,GF, Sappubagh Apts, MG Road Hyd	Sripati Ravinder
3068	HYDERABAD	Punjagutta	ARB	Telangana	Tallapaka Annamacharya Edn Society	Penchalaiah	M/s. Sri Tallapaka Annamacharya Educational Society, New Boyanapalli ( V), Thallapaka Panchayat, Near Rajampet Mandal, YSR Dist, Andhra Pradesh	M/s. Sri Tallapaka Annamacharya Educational Society, New Boyanapalli ( V), Thallapaka Panchayat, Near Rajampet Mandal, YSR Dist, Andhra Pradesh	120000000.00	Doubtful	28.12.2016	All that property bearing Survey No: 1076/3, admeasuring Ac6.25 gts held in the name of "Sri Thallapaka Annamacharya Educational Society" situated at Kadapa-Chennai Highway, New Boyanapalli Village, Thallapaka Panchayat, Rajampet (Mandal), Y.S.R (Dt). AP (Collage Building)	Tallapaka Annamacharya Educational Society
3069	HYDERABAD	Punjagutta	ARB	Telangana	Tallapaka Annamacharya Edn Society	Penchalaiah	M/s. Sri Tallapaka Annamacharya Educational Society, New Boyanapalli ( V), Thallapaka Panchayat, Near Rajampet Mandal, YSR Dist, Andhra Pradesh	M/s. Sri Tallapaka Annamacharya Educational Society, New Boyanapalli ( V), Thallapaka Panchayat, Near Rajampet Mandal, YSR Dist, Andhra Pradesh	120000000.00	Doubtful	28.12.2016	EM of Residential open land admeasuring 409.25 cents ( 19807.70 Sq Yds) in SY No.146/1 & 153 situated at Utkuru Village, Bhuvanagari Palli Road, Rajampet Mandal, YSR Dt, AP-516115 ( Land Locked)	M.Penchalaiah
3070	HYDERABAD	Punjagutta	ARB	Telangana	Sankarlal Jai Narayan	Narsingarao Yadav	H No.15-2-796, Osmangunj, Hyderabad-500012	Door No.9-92, Venkateswara Colony, Malkajgiri, Secunderabad	38900000.00	Doubtful	22.07.2013	Land & Building bearing H No.9-92 &9-87/1 on Plot Nos.4/Part & 11/Part in Sy Nos.698/1,699,715/1,715/2,716/1,716/2 situated at Venkateshwara Nagar, Vasanthapuri Colony, Malkajgiri, MM Dst	R.Narsinga Rao Yadav
3071	HYDERABAD	Punjagutta	ARB	Telangana	Vasamsetty Sridevi	VSS Srinivas	R/o. H. No.5-317/5-412, SR Naik Nagar, IDA, Jeedimetla, Hyderabad	R/o. H. No.5-317/5-412, SR Naik Nagar, IDA, Jeedimetla, Hyderabad	3700000.00	Doubtful	30.12.2010	House bearing No.5-317, Plot No.317,v319 Sq Yds in Sy No.273,274,275,277 part, SR Naik Nagar, Jeedimetla Village, Qutbullapur Mandal	Vasamsetty Sridevi
3072	HYDERABAD	Punjagutta	ARB	Telangana	Venkateswara Traders	A.Rajesh	Mailardevpally, Hyderabad	Near Budvel Railway Station,Gaganpahad,RR Dist	6000000.00	Doubtful	31.10.2019	Residential Building bearing G+2,900 SFT,100 Sq Yds, H No.1-11-78/5, Budvel Village, Rajendra Nagar Mandal	A.Rajesh
3073	HYDERABAD	Punjagutta	ARB	Telangana	Vinayaka Legend Medical Services Private Limited	Dr.Yadagiri and Dr.Naresh	Saroor Nagar, Hyderabad	H No.8-2-29/B/1,Street No.4, Raja Rajeswari Nagar, Old Bowenpally, Secunderabad	12000000.00	Doubtful	30.06.2020	Open land 246 Sq Yds H No.1-6-141/29/6/E/2/3, Near Anjaneyaswamy Temple, Sriramnagar Colony, Suryapet, 877 Sq Yds	S.Naresh
3074	HYDERABAD	Punjagutta	ARB	Telangana	Geetanjali Constructions	M.Visweswara Reddy and M.Vamsi Krishan Reddy	D.No. 8-3-169/109, Flat No. 301, Srinilayam, Siddartha Nagar, Hyderabad.500038	D.No. 8-3-169/109, Flat No. 301, Srinilayam, Siddartha Nagar, Hyderabad.500038	295800000.00	Doubtful	01.07.2017	Open Site to the extent of 2266.67 Sq.Yds., at S.No.142/A15, Near D.NO.5-117, Near Kalasam bldg., West side of Tirupati-2 Registrar Office, Near R C Road, Dhanalakshmi Nagar, Tirupathi Rural Mandal, Chittoor.	M.Visweswara Reddy

Display of information - Secured assets possessed under the SARFAESI Act, 2002													
Sl no	ZO	RO	BRANCH	STATE	BORROWER NAME	GUARANTOR NAME (WHEREVER APPLICABLE)	REGISTERED ADDRESS OF THE BORROWER	REGISTERED ADDRESS OF THE GUARANTOR(Wherever applicable)	Outstanding Amount ( In Rs)	Asset Classification	Date of Asset Classification	Details of security possessed	Name of the Title Holder of the security possessed
3075	HYDERABAD	Punjagutta	ARB	Telangana	Geetanjali Constructions	M.Visweswara Reddy and M.Vamsi Krishan Reddy	D.No. 8-3-169/109, Flat No. 301, Srinilayam, Siddartha Nagar, Hyderabad.500038	D.No. 8-3-169/109, Flat No. 301, Srinilayam, Siddartha Nagar, Hyderabad.500038	295800000.00	Doubtful	01.07.2017	Open Site to the extent of 1381.73 Sq.Yds., at S.No.142/A15, Near D.NO.5-117, Near Kalasam bldg., West side of Tirupati-2 Registrar Office, Near R.C Road, Dhanalakshmi Nagar, Tirupathi Rural Mandal, Chittoor.	M.Visweswara Reddy
3076	HYDERABAD	Punjagutta	ARB	Telangana	Geetanjali Constructions	M.Visweswara Reddy and M.Vamsi Krishan Reddy	D.No. 8-3-169/109, Flat No. 301, Srinilayam, Siddartha Nagar, Hyderabad.500038	D.No. 8-3-169/109, Flat No. 301, Srinilayam, Siddartha Nagar, Hyderabad.500038	295800000.00	Doubtful	01.07.2017	Open Site to the extent of 2839.86 Sq.Yds., at S.No.142/A15, Near D.NO.5-117, Near Kalasam bldg., West side of Tirupati-2 Registrar Office, Near R.C Road, Dhanalakshmi Nagar, Tirupathi Rural Mandal, Chittoor.	M.Visweswara Reddy
3077	HYDERABAD	Punjagutta	ARB	Telangana	Geetanjali Constructions	M.Visweswara Reddy and M.Vamsi Krishan Reddy	D.No. 8-3-169/109, Flat No. 301, Srinilayam, Siddartha Nagar, Hyderabad.500038	D.No. 8-3-169/109, Flat No. 301, Srinilayam, Siddartha Nagar, Hyderabad.500038	295800000.00	Doubtful	01.07.2017	Open Site to the extent of 104.88 Sq.Yds., at S.No.142/A15, Near D.NO.5-117, Near Kalasam bldg., West side of Tirupati-2 Registrar Office, Near R.C Road, Dhanalakshmi Nagar, Tirupathi Rural Mandal, Chittoor.	M.Visweswara Reddy
3078	HYDERABAD	Punjagutta	ARB	Telangana	MVR Infra	M.Visweswara Reddy, M.Manjula and others	D.No.8-3-169/109,Flat No.302, Srinilayam, Siddartha Nagar, Hyderabad-500038.	H.No. 8-3-169/109, Flat No. 301, Srinilayam Siddarthanagar, S.R.Nagar, Hyderabad-500038	213700000.00	Doubtful	01.07.2017	Non-Agrl.Vacant Land admeasuring 0.17 Cents or 822.80 Sq.Yds at Sy.No.184/A2, 184/B2, 186/4, ThukivakamVil accounts, Kutramangalam Road, near Marg Apartments, Renigunta Mandal, Chittor Dt. A P.	M.Chandrakala
3079	HYDERABAD	Punjagutta	ARB	Telangana	MVR Infra	M.Visweswara Reddy, M.Manjula and others	D.No.8-3-169/109,Flat No.302, Srinilayam, Siddartha Nagar, Hyderabad-500038.	H.No. 8-3-169/109, Flat No. 301, Srinilayam Siddarthanagar, S.R.Nagar, Hyderabad-500038	213700000.00	Doubtful	01.07.2017	Non-Agrl.Vacant Land admeasuring 0.14 Cents or 677.60 Sq.Yds at Sy.No.290/B24, adjacent to K.C.R Layout in ThukivakamVil accounts, Kutramangalam Road, near 200' TPT-Chennai Bypass Road, Renigunta Mandal, Chittor Dt. AP, belonging to M Mangamma	M.Mangamma
3080	HYDERABAD	Punjagutta	ARB	Telangana	MVR Infra	M.Visweswara Reddy, M.Manjula and others	D.No.8-3-169/109,Flat No.302, Srinilayam, Siddartha Nagar, Hyderabad-500038.	H.No. 8-3-169/109, Flat No. 301, Srinilayam Siddarthanagar, S.R.Nagar, Hyderabad-500038	213700000.00	Doubtful	01.07.2017	Non-Agrl.Vacant Land admeasuring 1 Acre 34 cents at Sy.No.299/B, near Vaishnavi Engineering College, in Kuntrapakam (V), Tirupati Rural (M), Chittor Dt. AP, belonging to M Prabhakar Reddy	M.Prabhakar Reddy
3081	HYDERABAD	Punjagutta	ARB	Telangana	MVR Infra	M.Visweswara Reddy, M.Manjula and others	D.No.8-3-169/109,Flat No.302, Srinilayam, Siddartha Nagar, Hyderabad-500038.	H.No. 8-3-169/109, Flat No. 301, Srinilayam Siddarthanagar, S.R.Nagar, Hyderabad-500038	213700000.00	Doubtful	01.07.2017	Non-Agrl.Vacant Land admeasuring 2 Acre 50 cents in Sy.No.156/3,156/4B in Tirumandyam (V), Pudi Group, Vadamalpeta (M), Chittor Dt. AP, belonging to M Visweswara Reddy	M.Visweswara Reddy
3082	HYDERABAD	Punjagutta	ARB	Telangana	MVR Infra	M.Visweswara Reddy, M.Manjula and others	D.No.8-3-169/109,Flat No.302, Srinilayam, Siddartha Nagar, Hyderabad-500038.	H.No. 8-3-169/109, Flat No. 301, Srinilayam Siddarthanagar, S.R.Nagar, Hyderabad-500038	213700000.00	Doubtful	01.07.2017	Non-Agrl.Vacant Land admeasuring 0.99 cents in Sy.No.254/5B1 in Tirumandyam (V), Pudi Group, Vadamalpeta (M), Chittor Dt. AP, belonging to M Visweswara Reddy	M Visweswara Reddy
3083	HYDERABAD	Punjagutta	ARB	Telangana	MVR Infra	M.Visweswara Reddy, M.Manjula and others	D.No.8-3-169/109,Flat No.302, Srinilayam, Siddartha Nagar, Hyderabad-500038.	H.No. 8-3-169/109, Flat No. 301, Srinilayam Siddarthanagar, S.R.Nagar, Hyderabad-500038	213700000.00	Doubtful	01.07.2017	Non-Agrl.Vacant Land admeasuring 0.44 cents in Sy.No.254/2A in Tirumandyam (V), Pudi Group, Vadamalpeta (M), Chittor Dt. AP, belonging to M Visweswara Reddy	M Visweswara Reddy
3084	HYDERABAD	Punjagutta	ARB	Telangana	MVR Infra	M.Visweswara Reddy, M.Manjula and others	D.No.8-3-169/109,Flat No.302, Srinilayam, Siddartha Nagar, Hyderabad-500038.	H.No. 8-3-169/109, Flat No. 301, Srinilayam Siddarthanagar, S.R.Nagar, Hyderabad-500038	213700000.00	Doubtful	01.07.2017	Non-Agrl. Vacant Land admeasuring 0.70 Cents in Sy.No.150/6B in Tirumandyam (V), Pudi Group, Vadamalpeta (M), Chottor Dt. AP, belong to M Visweswar Reddy	M Visweswara Reddy
3085	HYDERABAD	Punjagutta	ARB	Telangana	MVR Infra	M.Visweswara Reddy, M.Manjula and others	D.No.8-3-169/109,Flat No.302, Srinilayam, Siddartha Nagar, Hyderabad-500038.	H.No. 8-3-169/109, Flat No. 301, Srinilayam Siddarthanagar, S.R.Nagar, Hyderabad-500038	213700000.00	Doubtful	01.07.2017	Non-Agrl.Vacant Land admeasuring 0.725 cents in Sy.No.150/6C in Tirumandyam (V), Pudi Group, Vadamalpeta (M), Chittor Dt. AP, belonging to M Visweswara Reddy	M Visweswara Reddy
3086	HYDERABAD	Punjagutta	ARB	Telangana	MVR Infra	M.Visweswara Reddy, M.Manjula and others	D.No.8-3-169/109,Flat No.302, Srinilayam, Siddartha Nagar, Hyderabad-500038.	H.No. 8-3-169/109, Flat No. 301, Srinilayam Siddarthanagar, S.R.Nagar, Hyderabad-500038	213700000.00	Doubtful	01.07.2017	Residential Flat No.302, 3 <sup>rd</sup> floor, Sri Nilayam, bearing no.8-3-169/109, with undivided share of 44.42 Sq.Yds and plinth area of 700 Sft at Dattatreya Co-operative Housing Society Ltd., Siddharthnagar, Yousufguda, Hyderabad	M.Manjula

Display of information - Secured assets possessed under the SARFAESI Act, 2002													
Sl no	ZO	RO	BRANCH	STATE	BORROWER NAME	GUARANTOR NAME (WHEREVER APPLICABLE)	REGISTERED ADDRESS OF THE BORROWER	REGISTERED ADDRESS OF THE GUARANTOR(Wherever applicable)	Outstanding Amount ( In Rs)	Asset Classification	Date of Asset Classification	Details of security possessed	Name of the Title Holder of the security possessed
3087	HYDERABAD	Punjagutta	ARB	Telangana	MVR Infra	M.Visweswara Reddy, M.Manjula and others	D.No.8-3-169/109,Flat No.302, Srinilayam, Siddartha Nagar, Hyderabad-500038.	H.No. 8-3-169/109, Flat No. 301, Srinilayam Siddarthanagar, S.R.Nagar, Hyderabad-500038	213700000.00	Doubtful	01.07.2017	Residential Flat No.301, Municipal no. 8-3-169/301 3 <sup>rd</sup> floor, Sri Nilayam, bearing no.8-3-169/109, with undivided share of 44.42 Sq.Yds out of 311 Sq.Yds and plinth area of 1100 Sft at Dattatreya Co-operatiave Housing Society Ltd., Siddharthnagar, Yousufguda, Hyderabad	M.Manjula
3088	HYDERABAD	PUNJAGUTTA	ARB HYDERABAD	Telangana	Classic Aluminium Profile Industry	Mr.K.Subramanyam Reddy Mrs.Thakur Karuna Bai	H No.5-55/17/A, Plot No.769,770, Doolapally, Qutbullapur, Hyderabad-500055 H No.24-42, Rangareddy Nagar, Gandhi Nagar, Bala Nagar, Hyderabad-500037	Mrs.Thakur Karuna Bai W/o.Jagadweer Singh Tagore ( Property Owner) H No.24-42, Rangareddy Nagar, Gandhi Nagar, Bala Nagar, Hyderabad-500037  Mr.K.Subramanyam Reddy (Guarantor) Flat No.102, Plot No.25, MIG, Dharma Reddy Colony, Phase-II, Hydernagar, Hyderabad-72	6273545.00	Doubtful	31-03-2023	All that residential house on plot in Sy.No.106/A,AA,E,EE on Plot No.13 admeasuring 100 Sq Yds or 83.6 Sq.Mtrs situated at Mustafa Hills, Surangal Village, MoinabadGrampanchayat, Moinabad Mandal, Ranga Reddy Dist	Mrs.Thakur Karuna Bai
3089	HYDERABAD	PUNJAGUTTA	ARB HYDERABAD	Telangana	Rajula Rajeshwari	NA	h no 1-2-343/19/A phool Bagh domalguda himayatnagar	NA	3104946.34	Doubtful	28-08-2022	Flat no F3, First Floor Maruthi Apartments bearing house no 30-265/8/33/5, old 30-265/14/14 Plot no 14 in sy no 295 situated at Venkateshwara nagar Colony Neredmet malkajgitri GHMC Malkajgiri District telangana State	Mrs Rajula Rajeshwari
3090	HYDERABAD	PUNJAGUTTA	ARB HYDERABAD	Telangana	BRAHMA TEJA PRODUCTS	P Sridhar	H.NO: 11 9 130 3 C ROAD NO 5 9, LAKSHMI NAGAR, KOTHAPET HYDERABAD-500 035.	P Janaki H no 11-9-123/3/c street no 16 Vijayapuri Colony Kothapet Hyderabad	77427708.00	Doubtful	27-04-2023	Residential building bearing no:11-09-256/1, plot no:109 situated at vijayapuri colony, saroornagar, Hyderabad.Belongs to Mr. P.Sridhar s/o Late P. Krishna Murthy	P Sridhar
3091	HYDERABAD	PUNJAGUTTA	ARB HYDERABAD	Telangana	Paruchuri Janaki	NA	P Janaki H no 11-9-123/3/c street no 16 Vijayapuri Colony Kothapet Hyderabad	NA	11506792.00	Doubtful	30-04-2023	H no 11-9-256/1 Plot no 109, 109P Ward 11 Block 10, STREET 16, Vijayapuri colony Saroornagar RRDIST Telangana	P Sridhar
3092	HYDERABAD	PUNJAGUTTA	ARB HYDERABAD	Telangana	Sai Sharanya Cloth Store	A Venkata Laxmi Ravuri Ranga Reddy	SaiSaranyas Cloth Stores Prorietrix: RavuriRamadevi H No.4-37, Sy.No.95/1,Petbasheerabad, Kompally, Secunderabad-500067	Mrs.A.Venkata Laxmi, ( Property Owner) H No.24-127/1, Ranga Reddy Nagar, Near:Pochamma Temple, Quthbullapur, Ranga Reddy, Hyderabad-500037  Mr.Ravuri Narasimha Rao H No.24-131, Ranga Reddy Nagar, Near:Pochamma Temple, Quthbullapur, Ranga Reddy, Hyderabad-500037	4329000.00	Doubtful	22-03-2023	All that residential house on plot No.795/1 East Part (South Side Portion), admeasuring 120 Sq.Yds or 100.32 Sq.Mtrs (out of 220 Sq Yds) in Sy. No.242 covered under in block No.7 with House No.07-05/3/795/P/A, with a plinth area of 1800 Sq.Ft, G+1 floor, situated at Subhash Nagar, Jeedimetla Village, Quthbullapur Mandal & Municipality, Ranga Reddy Dist in the name of Smt. Abbiseti Venkata Lakshmi	Smt. Abbiseti Venkata Lakshmi
3093	HYDERABAD	PUNJAGUTTA	ARB HYDERABAD	Telangana	SMARTTRAK SOLAR SYSTEMS P	MR. G Bhagwan Reddy	Smarttrak Solar systems Pvt Ltd 22/C survey no 1/1 Knacha Imarat Raviryal (v) maheshwaram Mandal Hardware Technology Park RR Dist	22/C survey no 1/1 Knacha Imarat Raviryal (v) maheshwaram Mandal Hardware Technology Park RR Dist	78099763.52	Doubtful	15-07-2023	EMD of Residentail Building bearing S No.418/3, D No.7-49, admeasuring land area of 365.11 Sq Yds with GF+FF of total area of 171.30 Sq. mts situated at Chennai Road, Gajulamandyam, Renugunta Mandal, Chittor Dist  EMD of open land of 1.23 Acs bearing No.93/3 at Rajanagaram Mandal, Venkatapuram Village, East Godavari Dist, Rajahmundry	MR. G Bhagwan Reddy

Display of information - Secured assets possessed under the SARFAESI Act, 2002													
Sl no	ZO	RO	BRANCH	STATE	BORROWER NAME	GUARANTOR NAME (WHEREVER APPLICABLE)	REGISTERED ADDRESS OF THE BORROWER	REGISTERED ADDRESS OF THE GUARANTOR(Wherever applicable)	Outstanding Amount ( In Rs)	Asset Classification	Date of Asset Classification	Details of security possessed	Name of the Title Holder of the security possessed
3094	HYDERABAD	PUNJAGUTTA	ARB HYDERABAD	Telangana	L S TRAVELS	Mrs. Shobha Rani	.M/s. L S Travels Prop.Mr.John Samuel David, Block no:100, TRT Quarters, Sithaphalmandi, Secunderabad, Telangana-500 061	Mrs.Sobha Rani J Block no:100, TRT Quarters, Sithaphalmandi, Secunderabad, Telangana-500 061	8900578.50	Doubtful	04-11-2023	All that entire ground floor bearing Municipal House No. 12-10-336/17/8/48/5 TRT 100, (Old MCH no:12-10-649) together undivided share of land admeasuring 188.84 sq.yrds, Situated at Industrial Housing Colony, Seethaphalmandi, Secunderabad belongs to Mr. John Samuel David	John Samuel David
3095	HYDERABAD	PUNJAGUTTA	ARB HYDERABAD	Telangana	SRINIVASA RAO MANNEY	NA	House no 4-32-1494/1 plot no 45 and 46 sy no 288/aa situated at vp nagar road no 30 kukatpally village balanagar mandal present kukatpally mandal medchal malkajgiri dist hyderabad	NA	3606185.00	Doubtful	29-10-2023	House no 4-32-1494/1 plot no 45 and 46 sy no 288/aa situated at vp nagar road no 30 kukatpally village balanagar mandal present kukatpally mandal medchal malkajgiri dist hyderabad	srinivas rao manney
3096	HYDERABAD	PUNJAGUTTA	ARB HYDERABAD	Telangana	BT PUBLICATIONS	Mr. P Vara Prasad	Mr P manesh, H no 11-9-120/3C street no 16, Vijayapuri colony, Kothapet Hyderabad 500035	Mr. P Vara Prasad, S/O Late P Satyanarayana: Flat no 302, 3rd floor of ABHAYA RESIDENCY bearing m no 4-9-182 at HMT Nagar NACHARAM (M) Uppal (M) Medchal-malkajgiri Dist	12632686.33	Doubtful	01-01-2023	Flat no 302 in 3 <sup>rd</sup> Floor of Abhaya Prada Residency with built up area of 1000sqf including common areas together with UDS of land admeasuring 300Sq yards Bearing H no. 211 in Sy no 195/2, 197/2,206/4, 209,210,211/1,211/2,212/1,212/2,212/3,214,215,216 and 219 situated at Block NO 9 HMT Nagar Nacharam Village, Uppal Mandal, Kapra Municipality Rangareddy District, (now MadchalMalkhajgiri District)	Mr. P Vara Prasad
3097	HYDERABAD	PUNJAGUTTA	ARB HYDERABAD	Telangana	AKKAPELLY SAMPATH	NA	H.NO.11-2-72, OLD SAROOR NAGAR HYDERABD TELANGANA 500035	NA	9958888.54	Doubtful	30.09.2022	All that the house bearing Municipal No.3-3-817 consisting of Ground, First and Second Floors, admeasuring 113 Square Yards or equivalent to 94,347 Sq Mts, out of 183 Sq Yds, situated at kutbiguda, kachiguda Hyderabad, Telangana State PTIN No.02910300000894 belonging to Mr Akkapelly Sampath (vide Sale deed No.3221/2017 dtd 19.09.2017 under SRO Hyderabad(R.O) and bounded By :Nort: Lane, South: Lane, East: Neighbours' H.No 3-3-816, West: Road	AKKAPELLY SAMPATH
3098	HYDERABAD	PUNJAGUTTA	ARB HYDERABAD	Telangana	Krishna Plywood	MR. NV SUBBA RAYUDU EERANKI	SY NO.67AA, KUCHARAMA INDUSTRIAL AREA, JEEDEPALLI VILL, TOOPRAN, HYDERABAD	PLOT NO.77, FLAT NO.102, SHRI SAI NILAYAM, JAYANAGAR KUKATPALLY HYDERABAD-500072	2020893.83	Doubtful	27.09.2023	ALL THAT PART OF THE INDUSTRIAL BUILDING AT SY.NO. 67/A, EXTENT OF AC1.20GTS(OUT OF AC3.27GTS) DRY LAND SITUATED AT JEEDIPALLY VILL., TOOPRAN, MEDAK DIST WITHIN LIMITS OF GP JEEDIPALLY, MP TOOPRAN, ZP MEDAK TELANGANA, BELONGS TO KHAGESWAR NAYAK BOUNDED BY:	KHAGESWAR NAYAK
3099	HYDERABAD	PUNJAGUTTA	ARB HYDERABAD	Telangana	MUKTHINATH IMPEX	Bingi Jyosthna	Mr. Bingi Naveen Kumar	H No. 1-4-27/71/170 Padmashali Colony, Bholakpur Hyderabad-500080	28,57,348.14	Doubtful	16.08.2023	House at Ground Floor bearing D. No. 1-3-183/40/59 along with UDS of 50% share of land out of land admeasuring 283.30 Sq. yards with 907 sft built up rea situated at plot no.59 forming part of Survey no 125 to 128, 148,151 to 156, 288 289 of Bakaram , Tallabasti & S.No. 121, 122 & 125 of Gaganmahal situated at New Bakaram, Hyderabad.	Bingi Jyostna
3100	HYDERABAD	PUNJAGUTTA	ARB HYDERABAD	Telangana	Bingi Jyosthna	NA	Bingi Jyothsna H No. 1-4-27/71/170 Padmashali Colony, Bholakpur Hyderabad-500080	NA	3211827.77	Doubtful	16.08.2023	House at Ground Floor bearing D. No. 1-3-183/40/59 along with UDS of 50% share of land out of land admeasuring 283.30 Sq. yards with 907 sft built up rea situated at plot no.59 forming part of Survey no 125 to 128, 148,151 to 156, 288 289 of Bakaram , Tallabasti & S.No. 121, 122 & 125 of Gaganmahal situated at New Bakaram, Hyderabad.	Bingi Jyostna
3101	HYDERABAD	PUNJAGUTTA	ARB HYDERABAD	Telangana	ROHIT ELECTRONICS AND HOME	R Rohit Kumar	H No.10-3-282/B, Salma Village, Humayun Nagar, Hyderabad-500028	H No.10-3-282/B, Salma Village, Humayun Nagar, Hyderabad-500028	8084573.99	Doubtful	15-08-2021	Pro:1. All that House No.10-3-281/1A/1, GF, 1st Floor & 2nd Floor Mehdipatnam, Hyderabad, telangana; prop:2 H No.10-3-282/B, Salma Village, Humayun Nagar, Hyderabad-500028;	R Rohit Kumar
3102	HYDERABAD	PUNJAGUTTA	ARB HYDERABAD	Telangana	SONA COLLECTIONS	Mr. S. Sudhir Kumar	M/s Sona Collections Shop No.H.No.4-5-44, Sultan Bazar, Hyderabad-500095	H No.4-1-1056, Boggulakunta Tilak Road, Hyderabad-500001	11776665.06	Doubtful	28-07-2021	Commercial premises with Muncpal No. 4-5-29, 43,44 admeasuring 81 Sq.Yds with constructed area of 1612.50Sq.Ft in Ground plus 2 Floors, Sultan Bazar, Koti, Hyderabad belonging to Mr. S Sudhir Kumar S/o S Krishna Rao.	Mr. S. Sudhir Kumar
3103	HYDERABAD	PUNJAGUTTA	ARB HYDERABAD	Telangana	SWITCHGEAR PROTECTIONS	V L Narasimha Rao	SWITCHGEAR PROTECTIONS, 6-1-138/3, 3RD FLOOR, FLAT 303, SUJATHA APTS, PADMA RAO NAGAR, SECUNDERABD-15	H.No.20-440, Road No.21, Subhodaya nagar colony, near kiran theatre, Alwal, West Venkatapuram, Secunderabad-15.	11760099.80	Doubtful	28-08-2021	prop.1:All that part and parcel of the property bearing H No.6-47/1 lying and situated on Plot No.1 part admeasuring 100SqYds, Sy No.19,20,21 and 26, Pentareddy Nagar, Dammaiguda village, Alwal, Medchal-Malkajgiri, RR Dist, belonging to Vemuganti Sasikala Prop:2.All that part and parcel of the property bearing H No.6-48/17 part situated on Plot No.17 admeasuring 1115qYds, Sy No.22, Dammaiguda village, Alwal circle, Medchal-Malkajgiri, RR Dist belonging to Vemuganti Sasikala	Vemuganti Sasikala
3104	HYDERABAD	PUNJAGUTTA	ARB HYDERABAD	Telangana	THE BREW CAFE	Mr. Sundeep Bollineni	D.No.8-2-229/82/A/473, Nakshtra, Plot No.473, Road No.36	Site No.10, HLV K No.1280, Khata No.185/6/130/1, BBMP 'B' Khata Sl. No.307, TC Palya Main Road, 7th Main Road, Krishna Murthy Layout, Kowdenahalli village, Krishnarajapuram Hobli, Bangalore East Taluk, Bangalore-560043 Karnataka	6792313.28	Doubtful	01-03-2021	Residential Land and building Ground + 2 Floors constructed in 1350sft Land area, with total constructed area of 3000sft situated at Site No.10, HLV K No.1280, Khata No.185/6/130/1, BBMP 'B' Khata Sl. No.307, TC Palya Main Road, 7th Main Road, Krishna Murthy Layout, Kowdenahalli village, Krishnarajapuram Hobli, Bangalore East Taluk,(Now comes under administrative limits of BBMP), Bangalore-560043 Karnataka state belonging to Mr. Sundepp Bollineni S/o B Narsimha Rao	Mr. Sundeep Bollineni

Display of information - Secured assets possessed under the SARFAESI Act, 2002													
Sl no	ZO	RO	BRANCH	STATE	BORROWER NAME	GUARANTOR NAME (WHEREVER APPLICABLE)	REGISTERED ADDRESS OF THE BORROWER	REGISTERED ADDRESS OF THE GUARANTOR(Wherever applicable)	Outstanding Amount ( In Rs)	Asset Classification	Date of Asset Classification	Details of security possessed	Name of the Title Holder of the security possessed
3105	HYDERABAD	PUNJAGUTTA	ARB HYDERABAD	Telangana	SONA FASHIONS	S Neeraja	Shop No.115 &116, Nakoda Complex, Hanuman Tekdi, Hyderabad	H No.4-1-1056, Boggulakunta Tilak Road, Hyderabad-500001	5132525.06	Doubtful	01-03-2021	EMD of the residential Flat No.102,First Floor, admeasuring 1507sft UDS 40sq.yds out of 650Sq.Yds, Surabhi complex, D.No.3-5-141/3/A/1, old No.3-5-121 & 142, Eden Gardens, Ramkote, Hyderabad. Belonging to Mr. S Sudhir Kumar	Mr. S. Sudhir Kumar
3106	HYDERABAD	PUNJAGUTTA	ARB HYDERABAD	Telangana	MIRROR ADVERTISING AGENCY	HASMEENA AHMED	H. No. 10-03-309/B, Masab Tank, Humayun Nagar, Hyderabad - 500028	H. No. 10-03-309/B, Masab Tank, Humayun Nagar, Hyderabad - 500028	13848662.70	Doubtful	01-03-2021	H. No. 10-03-309/B, Masab Tank, Humayun Nagar, Hyderabad - 500028	Smt. Hasmina Hameed
3107	HYDERABAD	PUNJAGUTTA	ARB HYDERABAD	Telangana	MRC TECHNOLOGIES	NA	M/s. MRC Technologies Flat No.501, Subhidaya Apartments, LIC Colony Mehadiptnam, Hyderabad, Telangana-500 028	NA	23,91,067.70	Doubtful	01-03-2021	All that the flat no G1 (PTIN No-1119914821),bearing municipal no.1-98/90/27/9/G1,in ground floor,(Ground +two floors)having a plinth area 920 sq feets,and undivided share of land admeasuring 42.5 sq yds or equivalent to 35.53 sw meters,out of total admeasuring 255 sq yrds,including common areas and car parking,situated at Sri Lakshmi Nivas,Guttalabegumpet Village,Serilingampally Mandal and Municipality,Ranga Reddy District,Telangana state.	MANDAVA VENKATA RANGA RAO
3108	HYDERABAD	PUNJAGUTTA	ARB HYDERABAD	Telangana	SUDHAMSHU E AUTO ENTERPR	Mrs. Burugula Parwathamma	D.No.6-2-101/22,23 Vikranthi Complex, Main Road Balanagar, Hyderabad, RR Dist	H No.8-4-369/811/M, MRR Puram Colony Borabanda, Hyderabad	2136827.43	Doubtful	31-12-2021	prop:1.Residential House situated at H.No. 8-4-369/811M, survey No.127, ward No.8, Block No.4 site-II N R Puram Colony, Borabanda, Yousufguda, Hyderabad belong to B Parwathamma W/o Late B Dayanand Prop:2.Residential Flat situated at Flat No.108 1st Floor, LIG Block Survey No.246/1 Manikonda Jagir, Village Rajendra Nagar Rangareddy District, belong to B Suresh S/o Dayanand Burgula	Mrs. Burugula Parwathamma AND Mr Suresh B
3109	HYDERABAD	PUNJAGUTTA	ARB HYDERABAD	Telangana	MAHA ELECTRONICS PRIVATE	Sale Punyavathi , Sale Mahesh , Sale Harish	M/s: Maha Electronics Private Limited Rep by Managing Director, Sri Sale Venkateswarlu Regd Office H.No. 5-9-13, Room No. 515, 5th Floor, Taramandal Complex, Saifabad, Hyderabad-500004 TS	Plot No.29-30 Feel Good Homes, GandhamGuda, Hydershakote, Rajendranagar, Rangareddy TS-500008	25585756.13	Doubtful	06-07-2021	prop:1. Urban Residential Flat bearing Flat No.101, 1st Floor at plot no. 101 of 970 Sq. yds in Manimala Complex, at Motinagar (belongs to Mr S. Venkateswarlu) prop:2:Urban residential open plot No 30& 31 admeasuring 641.66 sq.yds in Survey No 332(part) Ameenpur (V&M), Sangareddy Dist (New)(earlier Patancheru Mandal,Medak Dist) belonging to Mr S.Mahesh & Mr.S.Harish S/o Mr S.Venkateswarlu prop:3:Semi Urban Residential Duplex Land and Building bearing #8-29/30 Plot No. 29 & 30 Survey No.65/A, 65/AA(Old survey No.12), Feel Good Homes, Gandhamguda Village, Hydershakot, Hyderabad admeasuring 300sq.yds belongs to Mrs. S.Punyavathi W/o S.Venkateswarlu prop:4:Urban commercial property bearing Flat No. 509, 5th Floor, Taramandal Complex, Door No. 5-9-13/509, Saifabad, Hyderabad UDS 19.72 Sq yds, Plinth area 915sft, Carpet area 713.70 sft belonging to Mr S.Venkateswarlu. prop:5:Urban commercial property bearing Flat No. 509, 5th Floor, Taramandal Complex, Door No. 5-9-13/509, Saifabad, Hyderabad UDS 19.72 Sq yds, Plinth area 915sft, Carpet area 713.70 sft belonging to Mr S.Venkateswarlu. prop:6:Urban commercial property bearing Flat No. 501, 5th Floor Taramandal Complex , Door No 5-9-13/501, Saifabad, Hyderabad belonging to M/s Maha Electronics (P) Ltd; prop:7:Urban residential Flat No. 204, 2nd floor, Ushodaya Residency, Plot no 12&13 Sy no 20/A, Himagiri Nagar Colony, Gandhamguda Gandipeta (M), Ranga Reddy Dt Telangana, belonging to Mr. S Venkateswarlu	Mr Venkateshwarlu, Mr Mahesh Mr Harish
3110	HYDERABAD	PUNJAGUTTA	ARB HYDERABAD	Telangana	M/s. Meher Kiran Enterprises	M/s. Propel Technologies P Ltd	H.No.8-2-893/82/2777, Plot No.277, MLA and MP Colony, Jubilee Hills, Hyderabad - 500033	Plot No.165, PrasasanNagar, Jubilee Hills, Hyderabad - 500 033	750936803.88	Doubtful	02-04-2011	prop:1.All that land measuring Ac 0.71 cents in Sy No.185/1, all that land measuring Ac.0.17 cents in Sy No.185/1, all that land measuring Ac 0.28 cents in sy No.185/1 and all that land admeasuring Ac 0.21 cents in Sy No.185/1 total extent Acre 1.37 cents situated at Lankelpalem Village, Parawada Mandal, Vishakhapatnam owned by M/s. KRC Cements Pvt Ltd , prop:2.All that land measuring 1000 Sq yards in Sy No.8 (Old Sy. No.8/1) out of Ac 2.65 cents and (b) All that land admeasuring 934.34 sq yds out of 1.12 ½ cents in Sy No.9/3 situated at Pisinkada village and Gram Panchayath, Anakapally Mandal, Visakhapatnam District owned by Mrs. Sunaina Raju prop:3.All that land measuring 794 Sq Yds in Sy No.8 (Old Sy No.8/1) out of Ac 2.65 cents and all that land admeasuring 928 sQ yds in sy No.8 (old Sy No.8/1) out of 2.65 cents and all that land admeasuring 712.40 sq Yds in sy No.8 situated at Pisinikada Village, Anakapalli together with buildings and structures thereon owned by M/s. KRC Cemtns Pvt Ltd.	M/S KRC Cements Pvt. Ltd and Mrs K.Sunaina Raju
3111	HYDERABAD	Punjagutta	ARB- Hyderabad	Telangana	Tersus Disinfectant Solutions	Mr. Srinivas Yadgirkar Mr. David Raju Marlapudi Ms. Sulochana Rani Koralla Mr. V.Keshav Reddy Ms. V.Swarupa Reddy Ms. M.Sunitha Reddy Mr.G.Anil Kumar	H.No. 3-3-182, Chappal Bazar, Qutbiguda, Kachiguda, Hyderabad	House No: 219/C, LIG, Sanjeev Reddy Nagar, Hyderabad	105956211.33	Doubtful	31-08-2019	Residential House Property admeasuring plinth area of 2700 sft in Ground plus two upper floors constructed on land admeasuring 125 sq yards, situated at House No: 219/C, LIG, Sanjeev Reddy Nagar, Hyderabad	Mr. David Raju Marlapudi

Display of information - Secured assets possessed under the SARFAESI Act, 2002													
Sl no	ZO	RO	BRANCH	STATE	BORROWER NAME	GUARANTOR NAME (WHEREVER APPLICABLE)	REGISTERED ADDRESS OF THE BORROWER	REGISTERED ADDRESS OF THE GUARANTOR(Wherever applicable)	Outstanding Amount ( In Rs)	Asset Classification	Date of Asset Classification	Details of security possessed	Name of the Title Holder of the security possessed
3112	HYDERABAD	Punjagutta	ARB- Hyderabad	Telangana	Calyx biotech limited	Mr. P Suresh Mr. P. Subbaraju Mrs. Linet Paul Mr. K. Srikantareddy	H.No.5-36/207, Prashanth Nagar, Kukatpally, Hyderabad 500 072 T.S.	H.No:12-7-281/1, Mettuguda,Secunderabad	96313557.25	Doubtful	10-10-2011	1.H.No:12-7-281/1 Mettuguda,Secunderabad 2. ResidentialFlat.No:29 at 9-3-302/29, GreenParkApprpts, DRRoad,Tirupati,A.P 3. 1 Acre Non- agriland in Sy.No:63,Boduppall(B) Hyderabad	1)Mr.P.Suresh 2)Mrs.Lineet Paul 3)Mr.P.C.Subba Raju 4)Mrs.P.Kala Bai
3113	HYDERABAD	Punjagutta	ARB- Hyderabad	Telangana	Dhanya & Co	Mr.RatnaKiran Kishore Chinnam Mrs.Chinnam Swathi Marella Sreenivas Reddy	Flat No 103, IJM Township, 4Th Phase, Block No 21, KPHB Colony, Kukatpally, Hyderabad- 500072	Flat No 112 Door No 12- 459/2 E-Block Vajra Residency, Tadepalli Village, Guntur Dist, AP	35330327.37	Doubtful	30-09-2023	1)Flat No 109 Municipal No 3-1035/109 on terrace(pent house) Sai Nilayam situated at Plot No 1035, in Sy Nos 11/14,11/15,11/16,11/17 & 11/8 in Block No2, Ayyappa Society Colony, Khanamet Village. Serlingampally Mandal, RR Dist. 2)Non Agricultural land admeasuring 2420 Sq Yards situated at Sy No 369,370 situated at PeddaAmberpet Village,Hayathnagar Revenue Mandal, Ranga Reddy Dist. 3)Flat No.112. Door No 12-459/2, E-Block Vajra Residency situated at Sy No 117/1 117/2,117 & 117/A Tadepalli Village, Guntur Dist.	1)Mr.RatnaKiran Kishore Chinnam 2)Mr.Marella Srinivasa Reddy 3)Mrs.Chinnam Swathi
3114	HYDERABAD	Punjagutta	ARB- Hyderabad	Telangana	HSC Construtions	Mr. T. Sudhakar Mr. T. Chandra Sekhar Mr. T. Hussain Mrs T Bhagyaseema Mrs T Vanaja	H.No.1-8-506/55/A/44, 1-8-506/55/A/45 and 1-8-506/55/A/46, HSC Prime Homes, G-1, Prakash nagar, Begumpet, Hyderabad - 500016	Flat No 301 & 302, Sampada Heavens, Prakash Nagar, Begumpet, Hyderabad - 500016	29586697.23	Doubtful	30.03.2022	Property No.1- Flat No .403 (in Fourth Floor) of “H S C ARCADE”, on Plot Nos. 19 & 20, in Survey Nos. 261, 262, 264, 266/part & 290/part, Situated at Nizampet Village,rict. Property No.2.-Flat No. .301 (in Fourth Floor) of “H S C’s KAVYA LATHA HEIGHTS”,on Plot Nos. 120 and 121 in Sy. Nos. 148 to 155 covered in Block No.2, Situated at Gopalnagar Cooperative House Building Society Limited, Hydernagar Village, GHMC Kukatpally Circle, Balanagar Mandal, Ranga Reddy District. Property No.3- G - 4, on Ground Floor in “ ABHI AVENUE” H No No. 1-8-506/5 & 5/A, and H.No. 1-8-506/52 & 52A, Situated at Prakashamnagar, Begumpet, Secunderabad Property No.4- H No. 1-8-506/55/1/B(G+4 floors), Prakashamnagar, Begumpet, Secunderabad Property No.5-Flat No No. G - 2, H S C’S ELITES, in premises bearing Municipal No. 1-8-634/1 Part (Old No. 106/2RT Part) and H.No. 1-8-634 Part (Old No. 106/2RT Part) Situated at Prakashamnagar, Begumpet, Secunderabad Property No.6-G - 1,H S C’S ELITES, in premises bearing Municipal No. 1-8-634/1 Part (Old No. 106/2RT Part) and H.No. 1-8-634 Part (Old No. 106/2RT Part) Situated at Prakashamnagar, Begumpet, Secunderabad	Mr. T. Sudhakar Mr. T. Chandra Sekhar Mrs T Bhagyaseema Mrs T Vanaja
3115	HYDERABAD	Punjagutta	ARB- Hyderabad	Telangana	Raparthi Venkanna	Mrs. Raparthi jayasree	H No 3-9-638, Pragathi Colony, Saroor Nagar, Hyderabad - 500035	H No 1-1119/14/6, Thallagadda(V), Suryapet - 508213	12491728.13	Doubtful	31-01-2023	1) H.No.1-1-119/1/14/6, Thallagadda,Suryapet, Nalgonda District, Telangana 2)H.No:1-1-186/10, JJ Nagar, Suryapet, Nalgonda Dist,Telangana 3)H.No:1-1-186 /B at Ward No.1, Block No 1, Suryapet, Nalgonda District, Telangana 4) Land in Sy.No 827, Ward No 1, Block No 1, Suryapet, Nalgonda Dist, Telangana	1) Mr. Raparthi Venkanna 2)Mrs. Raparthi Jayasreee
3116	HYDERABAD	Punjagutta	ARB- Hyderabad	Telangana	Nagarjuna Plywood	Mr. BodduNagabhushanam	H No 6-209-2-1, NH_7, Near Narasapur X Roads, Toopran - 502334	H.No.13-116/A, Sai Nagar, Toopran- 502334	2523567.45	Doubtful	01-03-2023	H.No. 6-209/2/1, Sy.No.617, toopran village,Medak district, Telangana State	Mr.Chinna Ramaiahgari Venkateswarlu Goud
3117	HYDERABAD	Punjagutta	ARB- Hyderabad	Telangana	K.Sridevi	NIL	H.No.1-55-90, Srinivasa Nilayam, Madinaguda, Miyapur, Hyderabad - 500049	NIL	2737639.65	Doubtful	31-03-2023	Flat No.406, in third floor,Survey Nos.624/AA to U, 618/AA, 624/A to U, 624/A&A2, and 623, Block No.2 R.V. Residency Ameenpur Village and Mandal, under GP Ameenpur, Sangareddy District	Mrs.K.Sridevi
3118	HYDERABAD	Punjagutta	ARB- Hyderabad	Telangana	Kondal Raj Vadakattu	NIL	H.No.7-1-209/3, Flat No.102, 5S Enclave, Ameerpet, Hyderabad - 500016.	NIL	26043929.15	Doubtful	17-09-2023	Shop No. 8 to 16(west facing)In Ground Floor Shop 8 to 16(west facing) in first floor shop No.s 8 to 16(west facing) and ;shop No. 6 and 7 (east facing) In second floor shop No.8 to 16(west facing) and shop No.7 (east facing) in third floor shop No.10 to 16(west facing) and shop No.7 east facing in the fourth floor, Sri Anjanadri Towers, H.No.8-4-404, Near Sanath Nagar X Roads, Erragadda, Hyderabad.	M/s. Laxmi Venkataramana Constructions represented by its Proprietor Mr.Vadakattu Kondal Raj
3119	HYDERABAD	Punjagutta	ARB- Hyderabad	Telangana	Mohammad Riyaz Mohammad Ajaz	NIL	H.No.2-1-451, Near ZPHS, Yellamma Banda, Kukatpally, Hyderabad - 500072	NIL	6825668.01	Doubtful	18-04-2023	H.No.2-1-162/1 on Plot No 208 in Survey Nos.29(part), Yellambanda Road, Dattatreya Colony, Shamshiguda Village, Kukatpally Mandal, Medchal- Malkajgiri District	Mohammad Riyaz Mohammad Ajaz
3120	HYDERABAD	Punjagutta	ARB- Hyderabad	Telangana	Raghavendra Constructions	Mr.Nagesh Kumar Manchaala	No.133/A,Alkarim Trade Centre, Ranigunj,Secunderabad	H.No:10-2-94, Flat No:301, 3rdfloor,SaiSubhamApartment,Road No:3,Street No:7,West Maredpally, Secunderabad-500026	46576438.18	Doubtful	31-07-2023	Residential Building on Plot No.39 M/s.ChandragiriCo operative Housing Society Ltd, comprised in Revenue No.55(part of GLR Sy.No.368) of Tirumalagiri Village, Secunderabad Cantonment Area, Hyderabad Dist	Manchaala Raaghavendra

Display of information - Secured assets possessed under the SARFAESI Act, 2002													
Sl no	ZO	RO	BRANCH	STATE	BORROWER NAME	GUARANTOR NAME (WHEREVER APPLICABLE)	REGISTERED ADDRESS OF THE BORROWER	REGISTERED ADDRESS OF THE GUARANTOR(Wherever applicable)	Outstanding Amount ( In Rs)	Asset Classification	Date of Asset Classification	Details of security possessed	Name of the Title Holder of the security possessed
3121	HYDERABAD	Punjagutta	ARB- Hyderabad	Telangana	V.C. Constructions	Mrs. KeesaraVasumathi Mr. D. Gyana Reddy Mr. KeesaraKarunakar Reddy Mrs.K.Chandana	6-3-1202/1203, Minister's Colony, Kundhanbagh,Begumpet,Hyderabad-500016	1).6-3-1202/1203, Minister's Colony, Kundhanbagh,Begumpet,H yderabad-500016 2)1-6-141/35/4/C, Sreeram Nagar Street, Sreeram Nagar Colony, Ward No-11, Suryapet, Nalgonda - 508213 3)D.No.1-2-365/20/E, Flat No.202, Happy Homes, Domalguda, Hyderabad - 500029 4)D.No. 7-57/1, Namavaram Colony-1, Nalgonda - 508213 5)Flat No 103, Sri Sai Pacific Towers,8-3- 318/11/4, Engineers Colony, JP Nagar, YellareddyGuda,Hyderaba d-500073	42257326.18	Doubtful	30-06-2022	Open plot in Sy.No.189/A, situated at Kotilingala Temple, Enumamula Village& Gram Panchayat, Hanamkonda Mandal, Warangal District, Telangana State - 506013	Mrs.Keesara Vasumathi
3122	HYDERABAD	Punjagutta	ARB- Hyderabad	Telangana	M/s. Narasaiah Works Contractor	Mrs. Kuncham Indira	Plot No. 401, SS Sai Residency, Opp. Reliance Fresh, New Venkata Ramana Colony, Nagole, Hyderabad-500068 Telangana	H No 12-155/7/21/4,Sy No 1045, block No 12, Kodad, Nalgonda District, Telangana	7981735.87	Doubtful	31-10-2023	1)H no 12-46/A situated at Sy No 1048,1049, 1050, block No 12, Kodad, Nalgonda Dist, Telangana 2)H No 12-155/7/21/4,Sy No 1045, block No 12, Kodad, Nalgonda District, Telangana	Mr.Kuncham Narasiah Mrs.Kuncham Indira
3123	HYDERABAD	Punjagutta	ARB- Hyderabad	Telangana	M/s. Cell world sales and services	Kumari Umme Salma Sri Shaik Jabbar Sri. Shaik Bade Saheb	Mr Shaik Nazeer 3-156, kodati Complex. Main Road, Kodad, Suryapet District-508206	1)Hno: 11-145/48/5/b, Teachers Colony, Beside Mini Bypass, Mellacheruvu Road, Kodad, Suryapet District-508206 2)H.no. 4-53, Shobhanadrigudem, Adluru, Mellacheruvu Mandal, Suryapet, 508206 3)H.no. 2-10, RangayyagudemPalavaram , Nadigudem Mandal, Suryapet-508206	23899080.18	Doubtful	31-03-2023	1. Open plot No.1 situated in Sy.No.820/1, Block No.11, Ambedkar Colony New Plotting area, Kodad. 2. Open plot No.21, situated at Sy. Nos.216/1A/C,216/1A,216/1C,216/2C/B,KomarabandaGrampanchayat&Komarabanda Revenue limits, Kodad, Khammam District, Telangana 3. EM of Residential House No. 6-72, Block No.6, situated at Bodrai Bazzar,Kodad	Kumari Umme Salma Sri Shaik Jabbar Sri. Shaik Bade Saheb
3124	HYDERABAD	Punjagutta	ARB- Hyderabad	Telangana	M/s.Sri Chaitanya Industries	V Venkatesham Nacham Ramesh Yerramalli Sudhakar	Survey No.268, MasaipetVillage,Yaldurthy Mandal, Medak District - 502 255	1)H.No.1-3-71/9/1 Opp: Bharath Gas Fathenagar, MEDAK Town &Dist T.S. - 502 110 2)H.No.2-5-40, Big Bazar Locality, Medak Town & District - 502 110 3)H.No.3-8-12, Busa Gadda Locality in Medak Town, Dist. Medak T.S. - 502 110	44670512.35	Doubtful	01-03-2023	1)Extent of Ac.1.23 gts in Sy No.268 together with all structures situated at Masaipet village under GP No.630 2)H.No.3-8-12, situated at Medak Old bus stand towards Bussagadda near Medak Fort, Medak 3)Flat No.102 first floor Tirumala Nivas apts., Plot NO.22/4/C Sy No.7, Backside Raymond Show room, Metro station Green Hills Colony,Hyderabad 4)Flat No.G2, GF situated at Tirumala Nivas apts., Plot NO.22/4/C Sy No.7, Backside Raymond Show room, Metro station Green Hills Colony,Hyderabad	V Venkatesham Nacham Ramesh Yerramalli Sudhakar
3125	HYDERABAD	Punjagutta	ARB- Hyderabad	Telangana	Mr.P.Satyanarayana Reddy Mrs.P.Sridevi	NIL	H.No: 3-11-65/1, ramanthapur Colony, Hyderabad-500013	NIL	3741796.12	Doubtful	30.09.2022	Flat No.109 1st floor "Vinay City",in Sy.No.39 (Part) Ward No.12 Block No.1 Near Ananda Nagar Bandlaguda Village, Uppal Mandal LB Nagar Circle, RR Dist. Hyderabad	Mr.P.Satyanarayana Reddy
3126	HYDERABAD	Punjagutta	ARB- Hyderabad	Telangana	M/s. Sappy Infra Projects Pvt Ltd	Mrs. Sapna Ratan Pillai Mr. PrashikFulchandKhandekar	#8-2-598/A/9/1,ASCI colony, Road No. 10, Banjara Hills, Hyderabad - 500034	#8-2-598/A/9/1,ASCI colony, Road No. 10, Banjara Hills, Hyderabad - 500034	162320164.50	Doubtful	30.06.2018	Open Land situated at Survey No.255, ward no 6, block no 12, Asha Officers' Colony, Ammuguda, Tirumalgherry, Malkajgiri, Secunderabad.	Mrs.Sapna Ratan Pillai



Display of information - Secured assets possessed under the SARFAESI Act, 2002													
Sl no	ZO	RO	BRANCH	STATE	BORROWER NAME	GUARANTOR NAME (WHEREVER APPLICABLE)	REGISTERED ADDRESS OF THE BORROWER	REGISTERED ADDRESS OF THE GUARANTOR(Wherever applicable)	Outstanding Amount ( In Rs)	Asset Classification	Date of Asset Classification	Details of security possessed	Name of the Title Holder of the security possessed
3127	HYDERABAD	Punjagutta-HYD	ARB-Hyderabad	Telangana	DEVS CHEM TEC PRIVATE LIMITED Rep. by Mr. T. Abhishek Goud Mr. T. Ashish Goud Mr. P. Sumanth Mr.SivaPrasadReddy M	Mr. T Nandeeshwar	H NO 3 129 1, GOUTHAM NAGAR,PATANCHERU TOWN MEDAK - 502319	H NO 3 129 1, GOUTHAM NAGAR, PATANCHERU TOWN MEDAK - 502319	89709152.88	Doubtful	31-03-2021	(1)Urban Commercial Shops bearing Numbers 11 to 16 in Ground Floor admeasuring 1200 Sft situated with an undivided share of land admg 33.33sq.yds at Sy.No.740 Patancheruvu Village (2)Urban Commercial Shops bearing Numbers 1 to 9 and 12 to 18 in Ground Floor admeasuring 3200 Sft with an undivided share of land admg 80sq.yds at Sy.No.740 Patancheruvu (3) All that Urban Land and building property having ground +2 floors House and shops on plot admeasuring 711.11 Sq.yds (deducting 177.77 Sq.yds out of 888.88 Sq.yds east side for road to neighbor's plot situated at H.No.4-129. Sy.No.740, Patancheru Village	Mr. T. Abhishek Goud Abhishek Goud  Mr. T. Nandeeshwar
3128	HYDERABAD	Punjagutta-HYD	ARB-Hyderabad	Telangana	Janga Constructions Pvt Ltd	T.Raghottam Reddy B.Devender Reddy J.Raghava Reddy T.Mahipal Reddy	M/s. Janga Constructions Private Limited H.No. 2-7-537 , Excise Colony Hanamkonda Warangal - 506001	S/O J VENKAT RAM REDDY HNO 7-70/47, MAHESHWAR NAGAR COLONY STREET NO 8, HABSIGUDA HYDERABAD-500008	83733289.35	Doubtful	31.07.2017	1.Land and building : House No. 2-7-537, in survey No.441, situated at Waddepally village, Excise Colony, Subedari, Hanamkonda, Warangal Dist., A.P.- Land:300 Sq. Yds. Building: GF:1481.32 sft; FF:1692.11 sft; SF:1481.32 sft.  2. Open Land Plot No. 1-16, in Survey No.1619, Madikonda (V), Dharmasagaram (M), Warangal Dist., AP., 4217 Sq. Yds  3. Open Land - Plot No. 46/P, 47, 48/P, 63/P, 64/P, 65, 66-71, 72/P, 96/P, 81-92, 93/P, 94-95, 97/P, in survey No. 1700/3, situated at Madikonda (V), Dharmasagaram (M), Warangal District - 1.30 Acres  4. Open Land - at Sy.No.754, Waddepally, Fathima Nagar, Kazipet, Warangal District, AP -1011 Sq. Yds  5. Open Land - Plot No. 17-45, 46/P, 48/P, 49-62, 63/P, 93/P, 73-80, 97/P, 98 in survey No. 1619, situated at Madikonda (V), Hanumakonda, Warangal District	Mr. J.Raghava Reddy, M/s. Janga Constructions Pvt. Ltd
3129	HYDERABAD	Punjagutta-HYD	ARB-Hyderabad	Telangana	M/s Shaheen Cotton Zone Prop: Mr. Mohammad Ghouse D.No.9-1-64/3, Dubai Gate, Old Bowenpally, Secunderabad- 500011	Mr. Md Sardar	D.No. 9-1-64/3, Dubai Gate, Old Bowenpally, Secunderabad- 500011	Mr. Md Sardar S/o. Omur D.No: 9-1-64/3, Dubai Gate, Old Bowenpally, Secunderabad-500011	5987168.94	Doubtful	28.02.2021	All that H.No. 9-1-64/3, Plot No.3, in Sy.No. 101, Dubai Gate, Hasmathpet Village, Balanagar Mandal, Kukatpally Municipality, Secunderabad with Extent of Site 163 Sq.Yds having road effected area of 12.50 Sq.Yds with a built up area of 776 Sft.	Md Sardar
3130	HYDERABAD	Punjagutta-HYD	ARB-Hyderabad	Telangana	M/s. Sri Jagadamba Industries Survey No.23/AA, Abutting NH-44, Lakhampura Village, Neradigonda Mandal, Adilabad District, Telangana	Katturi Gangadhar Katturi Jayasree Katturi Keerthi V Adinath	Survey No.23/AA, Abutting NH-44, Lakhampura Village, Neradigonda Mandal, Adilabad District, Telangana		50315644.72	Doubtful	31.07.2019	Plant & Machinery and Equipment of Cotton & Ginning mill belonging to the firm Description (Asset wise Detail) Industrial and Open Land admeasuring AC 1.15 guntas in Sy.No. 32/E and AC 0.20 guntas in Sy.No. 34 E situated abutting NH -7 , 4 Lane Road , Lakhampur village , Neradigonda mandal , Adilabad Dt , held in the name of Mr K.Gangadhar S/O Sudarshan vide Sale Deed 528/2007 dated 09.08.2007  Factory land admeasuring AC 4-39 guntas in Sy.No. 23/AA abutting NH-7 and super structures constructed there upon situated at Lakhampur village , Neradigonda mandal , Adilabad Dt owned by Mr K.Gangadhar S/O Sudarshan & Mrs K.Jayasree W/O K.Gangadhar vide Sale Deed 264/2005 dated 11.05.2005  Industrial open land admeasuring AC 4.07 guntas in Sy.No. 22/E, situated abutting NH 7, Lakhampur village , Neradigonda mandal , Adilabad Dt belonging to M/S Sri Jagadamba Pressing & Oil Mill industries, represented by its managing parter Mr K.Gangadhar S/O Sudarshan vide sale deed 392/2009 dated 02.05.2009. 3 Storied RCC residency Property at H.No. 1-2-54/4/5/3, Sy.No. 327/2, Ward No.1, Block No.1, with land admeasuring 200 Sq.Yds currently occupied by Pragathi High School, Bokkalguda, Adilabad Mandal	(1) P& M belongs to the Firm & Industrial Land belongs to Mr. K. Gangadhar(2) Katturi Gangadhar & Smt. Katturi Jayasree (3) M/s. Sri Jagadamba Pressing & Oiul Mill rep by its Managing Partner Shri Katturi Gangadhar (4) Mr. V.Adinath



Display of information - Secured assets possessed under the SARFAESI Act, 2002													
Sl no	ZO	RO	BRANCH	STATE	BORROWER NAME	GUARANTOR NAME (WHEREVER APPLICABLE)	REGISTERED ADDRESS OF THE BORROWER	REGISTERED ADDRESS OF THE GUARANTOR(Wherever applicable)	Outstanding Amount ( In Rs)	Asset Classification	Date of Asset Classification	Details of security possessed	Name of the Title Holder of the security possessed
3131	HYDERABAD	Punjagutta-HYD	ARB-Hyderabad	Telangana	VEERPRAKASH ENTERPRISES, Prop: Smt. Nalla Praveena Plot No. 91/1, Near Ganesh Temple, Amarjyothi Colony, Bhavana Enclave, New Bowenpally, Secunderabad.500011	Mr. Nalla Vijay Kumar S/o Nandam Nalla Plot No. 91/1, Near Ganesh Temple, Amarjyothi Colony, Bhavana Enclave, New Bowenpally, Secunderabad.500011	Plot No. 91/1, Near Ganesh Temple, Amarjyothi Colony, Bhavana Enclave, New Bowenpally, Secunderabad.500011	Plot No. 91/1, Near Ganesh Temple, Amarjyothi Colony, Bhavana Enclave, New Bowenpally, Secunderabad.500011	9934506.81	Doubtful	30.11.2020	All that Shop No: 29 on Ground floor in the building Known as Malti Naik Plaza admeasuring 233.085 Sft ( including common area) together with an undivided share of land measuring 6 Sq.Yds of the property bearing municipal No. 4-1-355, situated at Opposite Reddy Hostel, Abids Road, Hyderabad	Smt. Nalla Praveena
3132	HYDERABAD	Punjagutta-HYD	ARB-Hyderabad	Telangana	VNR MERCHANTS LLP rep by 1.Narendra Reddy Veerabhadra 2.Manikumar Reddy Bhavanam 3.Anitha Kurre 4.Tiyagura Venugopala Reddy	1.Venkata reddybhavanam 2. Praveenabhavanam 3. Uma manoharibhavanam	4TH FLOOR H NO 3/7/3/3 A B PLOT NOS 33/1 33/2 SURVEY NO 40 KHAJIGUDA SERILINGAMPALLY 500019	D.NO.54 14/1 11, PLOT NO.7,ROAD NO.4,SIDDHARTHA NAGAR, MOGHALRAJPURAM, Vijayawada-520008	31670543.52	Doubtful	31.05.2019	1.All that piece and parcel of an extent of 484 sq yds & building thereon situated at poranki village bearing R.S.no.78/2B, nearest Door no.6-19, penamalurumandal, kankipadu sub registrar office, Krishna district in the name of kurreanitha.  2.All that piece and parcel of an extent of 230.00sqyds of house site with RCC building therein, vide old D.no.22-5-86,87 & 22-16-17, new door no.22-16-16 assessment no.1028002750 situated in T.S.no.256, block no.3, municipal ward no.6, sarojininaidustreet, kothapet, tenali, tenali municipal area, Guntur district in the name of sri bhavanam Venkata reddy, smt.Bhavanampraveena, smt.Bhavanamumamanohari& sri bhavanammanikumarreddy.	Kurre Anitha Sri Bhavana Venkata Reddy, Smt Bhavanampraveena
3133	HYDERABAD	Punjagutta-HYD	ARB-Hyderabad	Telangana	MARABOINA AJAY KUMAR	G.Venkat Babu	H.NO.8-3-228/1581/F/2, REHMATNAGAR YOUSUFGUDA, HYDERABAD,500045	G.Venkat Babu, 8-3-228/151/A, Yousufnagar, Hyderabad-500045	2212872.00	Doubtful	31.03.2015	All that the Part and Parcel of Property bearing House No. 8-3-228/151/A admeasuring 182 Sq.Yds Situated at Rehmatnagar, Yousufnagar, Hyderabad	M.Ajay Kumar
3134	HYDERABAD	Punjagutta-HYD	ARB-Hyderabad	Telangana	M/s. S V K Industries Rep. By P.Kavitha	POLNENI SRINIVAS RAO	A-30/7/PART IDA KUKIATPALLY QUTBULLAPUR Hyderabad-500055	S/O POLNENI PAPARAO,H NO 49-266/5/A IDPL COLONY,PADMA NAGAR PHASE-1 Hyderabad-500037	2224745.15	Doubtful	08.09.2021	E.M of Northern Side Shed on Plot No: A-30/7/Part, in Sy.No: 374/Part, admeasuring 115.275 Sq.Yds with a built up area of 800 Sq.feet, Situated at IDA, Kukatpally, Under Quthbullapur Village & Quthbullapur Mandal & Municipality & Quthbullapur Industrial, Medchal- Malkajgiri District, Hyderabad	Mrs. Polneni Kavitha
3135	HYDERABAD	Punjagutta-HYD	ARB-Hyderabad	Telangana	Mrs.Lamba Bhagya Yadav	SAHADEV YADAV LAMBA	PLOT NO 26 CHITTRAIAH COLONY WEST VENKATA PURAM SECUNDERABAD RAGAREDDY HYD 500015		5462479.52	Doubtful	30.04.2022	All that part of Residential House bearing No.1-23-335/1 (Old House No. 25-1/17 Jon Plot No.17 Part ( Western Side) in Survey No.425, admeasuring 133 sq. yds or equivalent to 111.18 sq. m ( Out of 266 Sq.Yds), Ground Floor with Built up area 75 Sft (ACC) situated at Golaguda Village ( Bhoodevi Nagar), Alwal under GHMC Alwal Circle , newly formed Alwal Mandal and Malkajgiri District belonging to Smt Lamba Bhagya Yadav w/o Sri Lamba Sahadev Yadav,	Smt. Lamba Bhagya Yadav
3136	HYDERABAD	Punjagutta-HYD	ARB-Hyderabad	Telangana	M/s. Mallikarjuna Milk Products. Rep by LAMBA BHAGYA YADAV	SAHADEV YADAV LAMBA	25-1/17, BHUDEVI NAGAR, NEAR 7 TE MPLES,GOLLAGUDA VILL.,ALWAL MALKAJGIRI-MEDCHAL Hyderabad-500015	S/O MALLAIAH YADAV LAMBA PLOT NO 26, CHITTRAIAH COLONY, NEARLAST BUS STOP, VENKATAPURAM, ALWAL, SECUNDERA- Hyderabad	3028367.56	Doubtful	30.04.2022	All that part of Residential House bearing No.1-23-335/1 (Old House No. 25-1/17 Jon Plot No.17 Part ( Western Side) in Survey No.425, admeasuring 133 sq. yds or equivalent to 111.18 sq. m ( Out of 266 Sq.Yds), Ground Floor with Built up area 75 Sft (ACC) situated at Golaguda Village ( Bhoodevi Nagar), Alwal under GHMC Alwal Circle , newly formed Alwal Mandal and Malkajgiri District belonging to Smt Lamba Bhagya Yadav w/o Sri Lamba Sahadev Yadav,	Smt. Lamba Bhagya Yadav
3137	HYDERABAD	Punjagutta-HYD	ARB-Hyderabad	Telangana	Lukka Ramana	Mrs Lukka Naga Lakshmi	PLOT NO. 8, SHOP NO. 8A PRASANTHI NAGAR, KUKATPALLY Hyderabad-500072	Mrs Lukka Naga Lakshmi PLOT NO. 8, SHOP NO. 8A PRASANTHI NAGAR, KUKATPALLY Hyderabad-500072	2795420.97	Doubtful	01.04.2023	All that Flat No.402 ( in Fourth Floor) of “ SWAPNA SREE RESIDENCY” with built up area of 1000 Sq.ft ( Including Common Area) and car parking area of 80 Sq.ft and Parking No.11, along with an Undivided share of land admeasuring 43 Sq.Yds ( Out of 540.00 Sq.Yds) constructed in House Nos. 5-35-322, on Plot No.90, in Sy.Nos.454/A, 454/AA and 454/E admeasuring 540.00 Sq.Yds oy 451.44 Sq.Mts, Situated at Sri Sai Baba Colony, Phase-I, Mytrnagar, Kukatpally	Mr Lukka Ramana
3138	HYDERABAD	Punjagutta-HYD	ARB-Hyderabad	Telangana	Sri Dharma Sai Pharma Prints	LUKKA RAMANA	PLOT NO 8 PRASANTHI NAGAR KUKATPALLY HYDERABAD HYDERABAD-500072	PLOT NO. 8, SHOP NO. 8A PRASANTHI NAGAR, KUKATPALLY- Hyderabad-500072	4814574.99	Doubtful	01.04.2023	All that Flat No.402 ( in Fourth Floor) of “ SWAPNA SREE RESIDENCY” with built up area of 1000 Sq.ft ( Including Common Area) and car parking area of 80 Sq.ft and Parking No.11, along with an Undivided share of land admeasuring 43 Sq.Yds ( Out of 540.00 Sq.Yds) constructed in House Nos. 5-35-322, on Plot No.90, in Sy.Nos.454/A, 454/AA and 454/E admeasuring 540.00 Sq.Yds oy 451.44 Sq.Mts, Situated at Sri Sai Baba Colony, Phase-I, Mytrnagar, Kukatpally	Mr Lukka Ramana
3139	HYDERABAD	Punjagutta-HYD	ARB-Hyderabad	Telangana	SWAPNA CHENNU	VENKATA HARIBABU CHENNU	H NO 8 3 234 296 LAKSHMI NARSIMHA NAGAR YUSUF GUDA Hyderabad-500045	H NO 8 3 234 296 LAKSHMI NARSIMHA NAGAR YUSUF GUDA Hyderabad-500045	5740711.29	Doubtful	05.01.2019	All that piece and parcel of Residential House 50 square yards situated in H.No.8-3-237/7/26(old 8-3-237/7/25) in Sy.No.403 at Yousufguda Village, Shaikpet Mandal, Hyderabad,	SWAPNA CHENNU

Display of information - Secured assets possessed under the SARFAESI Act, 2002													
Sl no	ZO	RO	BRANCH	STATE	BORROWER NAME	GUARANTOR NAME (WHEREVER APPLICABLE)	REGISTERED ADDRESS OF THE BORROWER	REGISTERED ADDRESS OF THE GUARANTOR(Wherever applicable)	Outstanding Amount ( In Rs)	Asset Classification	Date of Asset Classification	Details of security possessed	Name of the Title Holder of the security possessed
3140	HYDERABAD	Punjagutta-HYD	ARB-Hyderabad	Telangana	DSP Rice Industries	SINGIRIKONDA VENU GOPAL	KHANAPUR ( VILLAGE & MANDAL) NEAR NARASAMPETA-506132	HNO=1-288/1 ANGADIROAD NARSAMPET WARANGAL-506132	123342652.09	Doubtful	30.10.2015	1.(a) Industrial land extent of 4 acre 30 guntas in Sy no 835/A/2, 836/A, 836/B, 837/2, 838/A/2 and 839/2 Khanapur village ,  (b)Plant & Machinery  2.Land to the extent of Ac.0.30 guntas in Sy no 839/2 Khanapur  3.Factory land of extent of Ac.0.20 guntas in Sy no 835/A/2 Khanapur Village Google Coordinates: 17.895880, 79.936197  4.EMD of rice mill godown and residential house property in H.No: 1-288 ( Rice Mill) , H.No. 1-287 Godown), H.No. 1-288/1 ( residential House) ( old H.No. 1-50), Angadi Road, Narasampet, admeasuring 1039 Sq.Yds bounded by North: 15ft wide road, (110ft) South: Open Place of MD Siddiq now purchased by Avula Rama ( 110 ft) East: 15 feet Road (85 ft), West: Open Land of Singirikonda Harita (85 ft) ( Owned by M/s. Sri Raja Rajeswara Rice and Oil Mill, Narasampet Rep by its partner (1) Mr. Singirikonda S/o Late Venkatrajyam and (2) Mr. Singirikonda Naveen Kumar S/o Venugopal) Google Coordinates: 17.932026, 79.889666 5.EMD of open plot in Sy.No.330/1, Near H.No. 18-247/10/1 Narsampet Dist	(1) Smt. Devunuri Padmaja, (2) Smt. Singirikonda Vijayalaxmi, (3) Smt. Pambi Hymavathi, (4) Smt. Vejella Satyavathi
3141	HYDERABAD	Punjagutta-HYD	ARB-Hyderabad	Telangana	Sri Laxmi Constructions	ETIGADDA SHANKARAMMA	8 7 38 1 LAXMINILAYAM RAJARAJESHWARI NAGAR BOINPALLY SECUNDERABAD 500011	6 3 1063 504 FLAT NO 4 5TH FLOOR KHAIRATABAD-500004	75558051.53	Doubtful	31.07.2019	EMD of land in Sy. No: 112/AA, admeasuring 536 sq. yards or 448.14 Sq.Mtrs (Sale deed No: 291/2015) and 2005 Sq. yds or 1676.38 Sq Mts, (Sale deed No: 292/2015) i.e., total land admeasuring 2541 Sq Yds, situated at Muthangi (V), Patancheru (M), Medak Dist. EMD of Flat No: 504, Fifth floor, "Anand Plaza", with built-up area of 1720 Sft including common area together with undivided share of land of 30 Sq yds out of 2316 Sq Yds. MCH no:6-1-1063/C & C1, B/4, B/2, 6-1-1063/D/4/1, 6-1-1063 (New) 2650 (old), in Sy. No: 49, Khairatabad, Hyderabad.	ETIGADDA SHANKARAMMA
3142	HYDERABAD	Punjagutta-HYD	ARB-Hyderabad	Telangana	Electronic Bazaar Plaza SHEETAL CHANDOK FLAT NO 503/504MPRABHU CHAYA APTS VINAYAK NAGAR, Nizamabad-503001	ASHEESH CHANDOK	POCHAMMA GALLI NIZAMABAD POCHAMMA GALLI NIZAMABAD 503001	ASHEESH CHANDOK SHOP NO 34 & 35 KHALEELWADI GROUND Nizamabad-503001	25718089.01	Doubtful	30.06.2019	Urban Flat No.402 of Prabhu Residency bearing Part of MPL No:6-2-132 (New) & 6-2-155/3, 6-2-15/3A (Old) Ward No.6, Block No.2, near Indur Middle School, Kanteswar, Nizamabad District. Total build up area: 1209.20 Sq ft Undivided share of 27.53 Sq yds out of 893.31 Sq yds owned by Ashish Chandok : Flat No.503 & 504, 4th Floor, Prabhu Chaya Apts., MPL No.1-1-503, Plot Nos.1,2,3,4 in Sy.No.344, 345 in Ward no.1, Block No.1, Road No.5 Ganesh Colony, Vinayak Nagar, Nizamabad. Total build up area: 1897.00 Sq ft undivided share of 44.75 Sq yds out of 864.29 Sq yds belonging to Ashish Chandok	Ashish Chandok
3143	HYDERABAD	Punjagutta-HYD	ARB-Hyderabad	Telangana	Electronics Bazaar Premium	ASHEESH CHANDOK	POCHAMMA GALLI NIZAMABAD POCHAMMA GALLI NIZAMABAD 503001	ASHEESH CHANDOK SHOP NO 34 & 35 KHALEELWADI GROUND Nizamabad-503001	8183938.85	Doubtful	30.06.2019	Urban Flat No.402 of Prabhu Residency bearing Part of MPL No:6-2-132 (New) & 6-2-155/3, 6-2-15/3A (Old) Ward No.6, Block No.2, near Indur Middle School, Kanteswar, Nizamabad District. Total build up area: 1209.20 Sq ft Undivided share of 27.53 Sq yds out of 893.31 Sq yds owned by Ashish Chandok : Flat No.503 & 504, 4th Floor, Prabhu Chaya Apts., MPL No.1-1-503, Plot Nos.1,2,3,4 in Sy.No.344, 345 in Ward no.1, Block No.1, Road No.5 Ganesh Colony, Vinayak Nagar, Nizamabad. Total build up area: 1897.00 Sq ft undivided share of 44.75 Sq yds out of 864.29 Sq yds belonging to Ashish Chandok	Ashish Chandok
3144	HYDERABAD	Punjagutta-HYD	ARB-Hyderabad	Telangana	VIJAYKRISHNA GUDIMELLATIRUMALA	Mrs. Gudimella Tirumala Poornima	H NO 5 109 85 9 1 CHARADHA HUMES NEAR VAIBGYOR INTERNATIONAL SCHOOL AMEENPAT NEDAL 500011	Flat No. 201, Sai SR Heights, Rajendra Reddy Nagar Colony, Hyderabad- 502032 Telangana	12968543.83	Doubtful	31.03.2019	All that the piece and parcel of the house bearing No.1-11-86 consisting of stilt, Ground + Four upper floors admeasuring 133.33 Square Yards or 111.46 Square Meters in Survey No.197, consisting of build up area of 112 square yards. For Stilt Parking 936 Square Feet, Ground Floor 936 Square Feet, First Floor 1008 square Feet, Second Flor 1008 Square Feet, Third Floor 1080 Square Feet and Forth Floor 1080 Square Feet. Total 936 for Parking and 5112 Square Feet for Floor Build-up area with RCC, situated at Beside Begumpet Fly over, Begumpet, Secunderabad	(1) Sri. Gudinella Tirumla Vijay Hrishna, (2) G.T.Purnima, (3) G.T.Srikanth
3145	HYDERABAD	Punjagutta-HYD	ARB-Hyderabad	Telangana	Sri Venkateswara Industries	PADAMATINTI PRASAD	D NO 5-5-1054/33/1 MALLIKARJUN NAGAR LB NAGAR GSI SR BANDLAGUDA, Hyderabad-500068	S/O BASAVIAIH H NO 6-2-76 ANVITHA RESIDENCY FLOT NO 21 NEAR AYYAPPA TEMPLE NIZAMABAD 508206	66401307.29	Doubtful	29.12.2014	EMD of original title deeds of Residential Plot in an extent of 400 Sq.Yds in Sy.No.938, Block 12, at Srimannarayana Colony, Kodad Gram Panchayath and Revenue Limits, Nalgonda Dist belongs to Rayapudi Swarajya Lakshmi W/o. Venkata Narayana. (Present Location of the Property Situatued at Miryalaguda- Kodad Road, Near Vaishnavi Concept School, Srimannarayana Colony, Mathanagar, Kodad Village & Mandal, Suryapet Dist, Telangana 508206)	R.Swarajya Lakshmi

Display of information - Secured assets possessed under the SARFAESI Act, 2002													
Sl no	ZO	RO	BRANCH	STATE	BORROWER NAME	GUARANTOR NAME (WHEREVER APPLICABLE)	REGISTERED ADDRESS OF THE BORROWER	REGISTERED ADDRESS OF THE GUARANTOR(Wherever applicable)	Outstanding Amount ( In Rs)	Asset Classification	Date of Asset Classification	Details of security possessed	Name of the Title Holder of the security possessed
3146	HYDERABAD	Punjagutta-HYD	ARB-Hyderabad	Telangana	Venkata Padmavathi Constructions	VADAKATTU RANI	7 1 209 4 B SATYAM THEATER LANE AMEERPET HYDERABAD 500016	H NO 7 1 209 3 FLAT NO 102 SSELGSNCE APPTS AMEERPET , Hyderabad-500016	1135250184.12	Doubtful	31.08.2019	Property:1 Combined Commercial Space of Shop No's 1,2,3,4,5 ( as per sketch in deed) on Ground Floor of “Lakshmi Vadakattu Centre”, C+G+5 Upper floors residential cum commercial Building in H.No. 7-1-234 & 7-1-235, Situated at Balkampet Road, Prasanth Colony, Balkampet, Hyderabad, Telangana-500016 (For total 5 Shops ( 250+220+220+220+340) 1250 Sft Plinth area including common area & Parking area of 223 Sft along with UDS 30.22 Sq.Yds out of total 707.54 Sq.Yds) Copy of Regd Deed of Development Agreement Cum Irrevicable General Power Of Attorney Doc No. 2597/2017, Dt: 29.04.2017 @ SRO Banjara Hills. Google Coordinates: 17.445280, 78.449015 Property No.2 Bearing Shop No.6 on Ground floor of “Lakshmi Vadakattu Centre”, C+G+5 Upper floors residential cum commercial Building in H.No. 7-1-234 & 7-1-235, Situated at Balkampet Road, Prasanth Colony, Balkampet, Hyderabad, Telangana-500016 ( 220Sft Plinth area including common area & Parking area of 39.31 Sft along with UDS 5.32 Sq.Yds out of total 707.54 Sq.Yds) Property No.3 Bearing Shop No.7 on Ground floor of “Lakshmi Vadakattu Centre”, C+G+5 Upper floors residential cum commercial Building in H.No. 7-1-234 & 7-1-235, Situated at Balkampet Road, Prasanth Colony, Balkampet, Hyderabad, Telangana-500016 ( 220Sft Plinth area including common area & Parking area of 39.31 Sft along with UDS 5.32 Sq.Yds out of total 707.54 Sq.Yds)	V.Konkal Rak
3147	HYDERABAD	Punjagutta-HYD	ARB-Hyderabad	Telangana	Laxmi Venkataramana Constructions	NOT APPLICABLE	7-1-523 VITTAL CHAMBERS AMEERPET Hyderabad-500016	NOT APPLICABLE	35603409.16	Doubtful	31.08.2019	Property:1 Combined Commercial Space of Shop No's 1,2,3,4,5 ( as per sketch in deed) on Ground Floor of “Lakshmi Vadakattu Centre”, C+G+5 Upper floors residential cum commercial Building in H.No. 7-1-234 & 7-1-235, Situated at Balkampet Road, Prasanth Colony, Balkampet, Hyderabad, Telangana-500016 belonging to M/s.Laxmi Venkataramana Constructions rep by is Proprietor Sri Vadakattu Kondal Raj (For total 5 Shops ( 250+220+220+220+340) 1250 Sft Plinth area including common area & Parking area of 223 Sft along with UDS 30.22 Sq.Yds out of total 707.54 Sq.Yds)  Boundaries of the Shop no.1 , 2, 3, 4 and 5 North : Neighbours Property South : Corridor East : Neighbours Property West : Road Copy of Regd Deed of Development Agreement Cum Irrevicable General Power Of Attorney Doc No. 2597/2017, Dt: 29.04.2017 @ SRO Banjara Hills. Google Coordinates: 17.445280, 78.449015 Property No.2 Bearing Shop No.6 on Ground floor of “Lakshmi Vadakattu Centre”, C+G+5	Sri. Vadakattu Kondal Raj
3148	HYDERABAD	Punjagutta-HYD	ARB-Hyderabad	Telangana	M/s. Guru Krupa Agro Industries	Mr. Gabbula Srinivas	H NO 1-1/5, SNO 305/A,AA,306/AA,307/AA,315 316,317 ,KHANAPUR Nizamabad-503003	2.Mr. Gabbula Srinivas S/o. Late G.Gopaiah H.No. 6-26-455/12, Shivaparvathi Colony, Opp: Jayalakshmi Talkies Nizamabad.	244799943.33	Doubtful	31.01.2016	(1)Residential building bearing H.No: 6-12/5, situated at Kothapally, Gambhirraopet, V & M rajanna sirilla dist (2) Industrial unit comprised of Rice Processing unit, shed, labour quarters etc. and open land lies in sy no 305/A, 305/AA, 306/AA, 307, 312, 315, 316, 317 belonging to M/s SRI GURU KRUPA AGRO INDUSTRIES.	G.Sandya Rani
3149	HYDERABAD	Punjagutta-HYD	ARB-Hyderabad	Telangana	DEVS CHEM TEC PRIVATE LIMITED Rep. by Mr. T. Abhishek Goud Mr. T. Ashish Goud Mr. P. Sumanth Mr.SivaPrasadReddy M	Mr. T Nandeeshwar	H NO 3 129 1, GOUTHAM NAGAR,PATANCHERU TOWN MEDAK - 502319	H NO 3 129 1, GOUTHAM NAGAR, PATANCHERU TOWN MEDAK - 502319	89709152.88	Doubtful	31-03-2021	(1)Urban Commercial Shops bearing Numbers 11 to 16 in Ground Floor admeasuring 1200 Sft situated with an undivided share of land admg 33.33sq.yds at Sy.No.740 Patancheruvu Village (2)Urban Commercial Shops bearing Numbers 1 to 9 and 12 to 18 in Ground Floor admeasuring 3200 Sft with an undivided share of land admg 80sq.yds at Sy.No.740 Patancheruvu (3) All that Urban Land and building property having ground +2 floors House and shops on plot admeasuring 711.11 Sq.yds (deducting 177.77 Sq.yds out of 888.88 Sq.yds east side for road to neighbor's plot situated at H.No.4-129. Sy.No.740, Patancheru Village	Mr. T. Abhishek Goud Mr. T. Nandeeshwar

Display of information - Secured assets possessed under the SARFAESI Act, 2002													
Sl no	ZO	RO	BRANCH	STATE	BORROWER NAME	GUARANTOR NAME (WHEREVER APPLICABLE)	REGISTERED ADDRESS OF THE BORROWER	REGISTERED ADDRESS OF THE GUARANTOR(Wherever applicable)	Outstanding Amount ( In Rs)	Asset Classification	Date of Asset Classification	Details of security possessed	Name of the Title Holder of the security possessed
3150	HYDERABAD	Punjagutta-HYD	ARB-Hyderabad	Telangana	Janga Constructions Pvt Ltd	T.Raghattam Reddy B.Devender Reddy J.Raghava Reddy T.Mahipal Reddy	M/s. Janga Constructions Private Limited H.No. 2-7-537 , Excise Colony Hanamkonda Warangal - 506001	S/O J VENKAT RAM REDDY HNO 7-70/47, MAHESHWAR NAGAR COLONY STREET NO 8, HABSIGUDA HYDERABAD-500008	83733289.35	Doubtful	31.07.2017	1.Land and building : House No. 2-7-537, in survey No.441, situated at Waddepally village, Excise Colony, Subedari, Hanamkonda, Warangal Dist., A.P.- Land:300 Sq. Yds. Building: GF:1481.32 sft; FF:1692.11 sft; SF:1481.32 sft. 2. Open Land Plot No. 1-16, in Survey No.1619, Madikonda (V), Dharmasagaram (M), Warangal Dist., AP., 4217 Sq. Yds 3. Open Land - Plot No. 46/P, 47, 48/P, 63/P, 64/P, 65, 66-71, 72/P, 96/P, 81-92, 93/P, 94-95, 97/P, in survey No. 1700/3, situated at Madikonda (V), Dharmasagaram (M), Warangal District - 1.30 Acres 4. Open Land - at Sy.No.754, Waddepally, Fathima Nagar, Kazipet, Warangal District, AP -1011 Sq. Yds 5. Open Land - Plot No. 17-45, 46/P, 48/P, 49-62, 63/P, 93/P, 73-80, 97/P, 98 in survey No. 1619, situated at Madikonda (V), Hanumakonda, Warangal District	Mr. J.Raghava Reddy, M/s. Janga Constructions Pvt. Ltd
3151	HYDERABAD	Punjagutta-HYD	ARB-Hyderabad	Telangana	M/s Shaheen Cotton Zone Prop: Mr. Mohammad Ghouse D.No.9-1-64/3, Dubai Gate, Old Bowenpally, Secunderabad- 500011	Mr. Md Sardar	D.No. 9-1-64/3, Dubai Gate, Old Bowenpally, Secunderabad- 500011	Mr. Md Sardar S/o. Omur D.No: 9-1-64/3, Dubai Gate, Old Bowenpally, Secunderabad-500011	5987168.94	Doubtful	28.02.2021	All that H.No. 9-1-64/3, Plot No.3, in Sy.No. 101, Dubai Gate, Hasmathpet Village, Balanagar Mandal, Kukatpally Municipality, Secunderabad with Extent of Site 163 Sq.Yds having road effected area of 12.50 Sq.Yds with a built up area of 776 Sft.	Md Sardar
3152	HYDERABAD	Punjagutta-HYD	ARB-Hyderabad	Telangana	M/s. Sri Jagadamba Industries Survey No.23/AA, Abutting NH-44, Lakhampura Village, Neradigonda Mandal, Adilabad District, Telangana	Katturi Gangadhar Katturi Jayasree Katturi Keerthi V Adinath	Survey No.23/AA, Abutting NH-44, Lakhampura Village, Neradigonda Mandal, Adilabad District, Telangana		50315644.72	Doubtful	31.07.2019	Plant & Machinery and Equipment of Cotton & Ginning mill belonging to the firm Industrial and Open Land admeasuring AC 1.15 guntas in Sy.No. 32/E and AC 0.20 guntas in Sy.No. 34 E situated abutting NH -7 , 4 Lane Road , Lakhampur village , Neradigonda mandal , Adilabad Dt , held in the name of Mr K.Gangadhar S/O Sudarshan vide Sale Deed 528/2007 dated 09.08.2007  Factory land admeasuring AC 4-39 guntas in Sy.No. 23/AA abutting NH-7 and super structures constructed there upon situated at Lakhampur village , Neradigonda mandal , Adilabad Dt owned by Mr K.Gangadhar S/O Sudarshan & Mrs K.Jayasree W/O K.Gangadhar vide Sale Deed 264/2005 dated 11.05.2005 Industrial open land admeasuring AC 4.07 guntas in Sy.No. 22/E, situated abutting NH 7, Lakhampur village , Neradigonda mandal , Adilabad Dt belonging to M/S Sri Jagadamba Pressing & Oil Mill industries, represented by its managing parter Mr K.Gangadhar S/O Sudarshan vide sale deed 392/2009 dated 02.05.2009. 3 Storied RCC residency Property at H.No. 1-2-54/4/5/3, Sy.No. 327/2, Ward No.1, Block No.1, with land admeasuring 200 Sq.Yds currently occupied by Pragathi High School, Bokkalguda, Adilabad Mandal 3 storied RCC residential property at H.No.1-2-54/4/5/3 , Sy.No. 327/2, Ward No. 1, Block No. 1 with land admeasuring 200.00 sq.yds. currently occupied by Pragathi High School , owned by Mr V.Adinath S/O Narsimha Yogi vide sale deed 1565/2002 dated 22.05.2002	(1) P& M belongs to the Firm & Industrial Land belongs to Mr. K. Gangadhar(2) Katturi Gangadhar & Smt. Katturi Jayasree (3) M/s. Sri Jagadamba Pressing & Oiul Mill rep by its Managing Partner Shri Katturi Gangadhar (4) Mr. V.Adinath
3153	HYDERABAD	Punjagutta-HYD	ARB-Hyderabad	Telangana	VEERPRAKASH ENTERPRISES, Prop: Smt. Nalla Praveena Plot No. 91/1, Near Ganesh Temple, Amarjyothi Colony, Bhavana Enclave, New Bowenpally, Secunderabad.500011	Mr. Nalla Vijay Kumar S/o Nandam Nalla Plot No. 91/1, Near Ganesh Temple, Amarjyothi Colony, Bhavana Enclave, New Bowenpally, Secunderabad.500011	Plot No. 91/1, Near Ganesh Temple, Amarjyothi Colony, Bhavana Enclave, New Bowenpally, Secunderabad.500011	Plot No. 91/1, Near Ganesh Temple, Amarjyothi Colony, Bhavana Enclave, New Bowenpally, Secunderabad.500011	9934506.81	Doubtful	30.11.2020	All that Shop No: 29 on Ground floor in the building Known as Malti Naik Plaza admeasuring 233.085 Sft ( including common area) together with an undivided share of land measuring 6 Sq.Yds of the property bearing municipal No. 4-1-355, situated at Opposite Reddy Hostel, Abids Road, Hyderabad	Smt. Nalla Praveena
3154	HYDERABAD	Punjagutta-HYD	ARB-Hyderabad	Telangana	VNR MERCHANTS LLP rep by 1.Narendra Reddy Veerabhadra 2.Manikumar Reddy Bhavanam 3.Anitha Kurre 4.Tiyagura Venugopala Reddy	1.Venkata reddybhavanam 2. Praveenabhavanam 3. Uma manoharibhavanam	4TH FLOOR H NO 3/7/3/3 A B PLOT NOS 33/1 33/2 SURVEY NO 40 KHAJIGUDA SERILINGAMPALLY 500019	D.NO.54 14/1 11, PLOT NO.7,ROAD NO.4,SIDDHARTHA NAGAR, MOGHALRAJPURAM, Vijayawada-520008	31670543.52	Doubtful	31.05.2019	1.All that piece and parcel of an extent of 484 sq yds & building thereon situated at poranki village bearing R.5.no.78/2B, nearest Door no.6-19, penamalurumandal, kankipadu sub registrar office, Krishna district in the name of kurreanitha.  2.All that piece and parcel of an extent of 230.00sqyds of house site with RCC building therein, vide old D.no.22-5-86,87 & 22-16-17, new door no.22-16-16 assessment no.1028002750 situated in T.S.no.256, block no.3, municipal ward no.6, sarojininaidustreet, kothapet, tenali, tenali municipal area, Guntur district in the name of sri bhavanam Venkata reddy, smt.Bhavanampraveena, smt.Bhavanamumanohar& sri bhavanammannikumarreddy.	Kurre Anitha Sri Bhavana Venkata Reddy, Smt Bhavanampraveena

Display of information - Secured assets possessed under the SARFAESI Act, 2002													
Sl no	ZO	RO	BRANCH	STATE	BORROWER NAME	GUARANTOR NAME (WHEREVER APPLICABLE)	REGISTERED ADDRESS OF THE BORROWER	REGISTERED ADDRESS OF THE GUARANTOR(Wherever applicable)	Outstanding Amount ( In Rs)	Asset Classification	Date of Asset Classification	Details of security possessed	Name of the Title Holder of the security possessed
3155	HYDERABAD	Punjagutta-HYD	ARB-Hyderabad	Telangana	MARABOINA AJAY KUMAR	G.Venkat Babu	H.NO.8-3-228/1581/F/2, REHMATNAGAR YOUSUFGUDA, HYDERABAD,500045	G.Venkat Babu, 8-3-228/151/A, Yousufnagar, Hyderabad-500045	2212872.00	Doubtful	31.03.2015	All that the Part and Parcel of Property bearing House No. 8-3-228/151/A admeasuring 182 Sq.Yds Situated at Rehmatnagar, Yousufnagar, Hyderabad	M.Ajay Kumar
3156	HYDERABAD	Punjagutta-HYD	ARB-Hyderabad	Telangana	M/s. S V K Industries Rep. By P.Kavitha	POLNENI SRINIVAS RAO	A-30/7/PART IDA KUKIATPALLY QUTBULLAPUR Hyderabad-500055	S/O POLNENI PAPARAO,H NO 49-266/5/A IDPL COLONY,PADMA NAGAR PHASE-1 Hyderabad-500037	2224745.15	Doubtful	08.09.2021	E.M of Northern Side Shed on Plot No: A-30/7/Part, in Sy.No: 374/Part, admeasuring 115.275 Sq.Yds with a built up area of 800 Sq.feet, Situated at IDA, Kukatpally, Under Quthbullapur Village & Quthbullapur Mandal & Municipality & Quthbullapur Industrial, Medchal- Malkajgiri District, Hyderabad	Mrs. Polneni Kavitha
3157	HYDERABAD	Punjagutta-HYD	ARB-Hyderabad	Telangana	Mrs.Lamba Bhagya Yadav	SAHADEV YADAV LAMBA	PLOT NO 26 CHITTRAIAH COLONY WEST VENKATA PURAM SECUNDERABAD RAGAREDDY HYD 500015		5462479.52	Doubtful	30.04.2022	All that part of Residential House bearing No.1-23-335/1 (Old House No. 25-1/17 Jon Plot No.17 Part ( Western Side) in Survey No.425, admeasuring 133 sq. yds or equivalent to 111.18 sq. m ( Out of 266 Sq.Yds), Ground Floor with Built up area 75 Sft (ACC) situated at Golaguda Village ( Bhoodevi Nagar), Alwal under GHMC Alwal Circle , newly formed Alwal Mandal and Malkajgiri District belonging to Smt Lamba Bhagya Yadav w/o Sri Lamba Sahadev Yadav,	Smt. Lamba Bhagya Yadav
3158	HYDERABAD	Punjagutta-HYD	ARB-Hyderabad	Telangana	M/s. Mallikarjuna Milk Products. Rep by LAMBA BHAGYA YADAV	SAHADEV YADAV LAMBA	25-1/17, BHUDEVI NAGAR, NEAR 7 TE MPLES,GOLLAGUDA VILL,ALWAL MALKAJGIRI-MEDCHAL Hyderabad-500015	S/O MALLAIAH YADAV LAMBA PLOT NO 26, CHITTRAIAH COLONY, NEARLAST BUS STOP, VENKATAPURAM, ALWAL, SECUNDERA- Hyderabad	3028367.56	Doubtful	30.04.2022	All that part of Residential House bearing No.1-23-335/1 (Old House No. 25-1/17 Jon Plot No.17 Part ( Western Side) in Survey No.425, admeasuring 133 sq. yds or equivalent to 111.18 sq. m ( Out of 266 Sq.Yds), Ground Floor with Built up area 75 Sft (ACC) situated at Golaguda Village ( Bhoodevi Nagar), Alwal under GHMC Alwal Circle , newly formed Alwal Mandal and Malkajgiri District belonging to Smt Lamba Bhagya Yadav w/o Sri Lamba Sahadev Yadav,	Smt. Lamba Bhagya Yadav
3159	HYDERABAD	Punjagutta-HYD	ARB-Hyderabad	Telangana	Lukka Ramana	Mrs Lukka Naga Lakshmi	PLOT NO. 8, SHOP NO. 8A PRASANTHI NAGAR, KUKATPALLY Hyderabad-500072	Mrs Lukka Naga Lakshmi PLOT NO. 8, SHOP NO. 8A PRASANTHI NAGAR, KUKATPALLY Hyderabad-500072	2795420.97	Doubtful	01.04.2023	All that Flat No.402 ( in Fourth Floor) of “ SWAPNA SREE RESIDENCY” with built up area of 1000 Sq.ft ( Including Common Area) and car parking area of 80 Sq.ft and Parking No.11, along with an Undivided share of land admeasuring 43 Sq.Yds ( Out of 540.00 Sq.Yds) constructed in House Nos. 5-35-322, on Plot No.90, in Sy.Nos.454/A, 454/AA and 454/E admeasuring 540.00 Sq.Yds oy 451.44 Sq.Mts, Situated at Sri Sai Baba Colony, Phase-I, Mytrnagar, Kukatpally	Mr Lukka Ramana
3160	HYDERABAD	Punjagutta-HYD	ARB-Hyderabad	Telangana	Sri Dharma Sai Pharma Prints	LUKKA RAMANA	PLOT NO 8 PRASANTHI NAGAR KUKATPALLY HYDERABAD HYDERABAD-500072	PLOT NO. 8, SHOP NO. 8A PRASANTHI NAGAR, KUKATPALLY- Hyderabad-500072	4814574.99	Doubtful	01.04.2023	All that Flat No.402 ( in Fourth Floor) of “ SWAPNA SREE RESIDENCY” with built up area of 1000 Sq.ft ( Including Common Area) and car parking area of 80 Sq.ft and Parking No.11, along with an Undivided share of land admeasuring 43 Sq.Yds ( Out of 540.00 Sq.Yds) constructed in House Nos. 5-35-322, on Plot No.90, in Sy.Nos.454/A, 454/AA and 454/E admeasuring 540.00 Sq.Yds oy 451.44 Sq.Mts, Situated at Sri Sai Baba Colony, Phase-I, Mytrnagar, Kukatpally	Mr Lukka Ramana
3161	HYDERABAD	Punjagutta-HYD	ARB-Hyderabad	Telangana	SWAPNA CHENNU	VENKATA HARIBABU CHENNU	H NO 8 3 234 296 LAKSHMI NARSIMHA NAGAR YUSUF GUDA Hyderabad-500045	H NO 8 3 234 296 LAKSHMI NARSIMHA NAGAR YUSUF GUDA Hyderabad-500045	5740711.29	Doubtful	05.01.2019	All that piece and parcel of Residential House 50 square yards situated in H.No.8-3-237/7/26(old 8-3-237/7/25) in Sy.No.403 at Yousufguda Village, Shaikpet Mandal, Hyderabad,	SWAPNA CHENNU
3162	HYDERABAD	Punjagutta-HYD	ARB-Hyderabad	Telangana	DSP Rice Industries	SINGIRIKONDA VENU GOPAL	KHANAPUR ( VILLAGE & MANDAL) NEAR NARASAMPETA-506132	HNO=1-288/1 ANGADIROAD NARSAMPET WARANGAL-506132	123342652.09	Doubtful	30.10.2015	1.(a) Industrial land extent of 4 acre 30 guntas in Sy no 835/A/2, 836/A, 836/B, 837/2, 838/A/2 and 839/2 Khanapur village , (b)Plant & Machinery 2.Land to the extent of Ac.0.30 guntas in Sy no 839/2 Khanapur 3.Factory land of extent of Ac.0.20 guntas in Sy no 835/A/2 Khanapur Village Google Coordinates: 17.895880, 79.936197 4.EMD of rice mill godown and residential house property in H.No: 1-288 ( Rice Mill) , H.No. 1-287 Godown), H.No. 1-288/1 ( residential House) ( old H.No. 1-50), Angadi Road, Narasampet, admeasuring 1039 Sq.Yds bounded by North: 15ft wide road, (110ft) South: Open Place of MD Siddiq now purchased by Avula Rama ( 110 ft) East: 15 feet Road (85 ft), West: Open Land of Singirikonda Harita (85 ft) ( Owned by M/s. Sri Raja Rajeswara Rice and Oil Mill, Narasampet Rep by its partner (1) Mr. Singirikonda S/o Late Venkatrajyam and (2) Mr. Singirikonda Naveen Kumar S/o Venugopal) Google Coordinates: 17.932026, 79.889666 5.EMD of open plot in Sy.No.330/1, Near H.No. 18-247/10/1 Narsampet Dist Warangal, admeasuring 1600 Sq.Yds, bounded by North: Land of Vejella Satyanarayana, South: 33’Road, East: Land of Vejella Satyavathi, West: 12’ Proposed Road. ( Owned by Smt Vejella Satyavathi W/o Ranga Rao (nLate), Mr. Vejella Srinivasa Rao, Mr. Vejella Kishan Rao, Son of Late Ranga Rao and Mrs. Vejella Niraja D/o Late Ranga Rao) Google Coordinates: 17.921702, 79.888404	(1) Smt. Devunuri Padmaja, (2) Smt. Singirikonda Vijayalaxmi, (3) Smt. Pambi Hymavathi, (4) Smt. Vejella Satyavathi

Display of information - Secured assets possessed under the SARFAESI Act, 2002													
Sl no	ZO	RO	BRANCH	STATE	BORROWER NAME	GUARANTOR NAME (WHEREVER APPLICABLE)	REGISTERED ADDRESS OF THE BORROWER	REGISTERED ADDRESS OF THE GUARANTOR(Wherever applicable)	Outstanding Amount ( In Rs)	Asset Classification	Date of Asset Classification	Details of security possessed	Name of the Title Holder of the security possessed
3163	HYDERABAD	Punjagutta-HYD	ARB-Hyderabad	Telangana	Sri Laxmi Constructions	ETIGADDA SHANKARAMMA	8 7 38 1 LAXMINILAYAM RAJARAJESHWARI NAGAR BOINPALLY SECUNDERABAD 500011	6 3 1063 504 FLAT NO 4 5TH FLOOR KHAIRATABAD-500004	75558051.53	Doubtful	31.07.2019	EMD of land in Sy. No: 112/AA, admeasuring 536 sq. yards or 448.14 Sq.Mtrs (Sale deed No: 291/2015) and 2005 Sq. yds or 1676.38 Sq Mts, (Sale deed No: 292/2015) i.e., total land admeasuring 2541 Sq Yds, situated at Muthangi (V), Patancheru (M), Medak Dist. EMD of Flat No: 504, Fifth floor, "Anand Plaza", with built-up area of 1720 Sft including common area together with undivided share of land of 30 Sq yds out of 2316 Sq Yds. MCH no:6-1-1063/C & C1, B/4, B/2, 6-1-1063/D/4/1, 6-1-1063 (New) 2650 (old), in Sy. No: 49, Khairatabad, Hyderabad.	ETIGADDA SHANKARAMMA
3164	HYDERABAD	Punjagutta-HYD	ARB-Hyderabad	Telangana	Electronic Bazaar Plaza SHEETAL CHANDOK FLAT NO 503/504MPRABHU CHAYA APTS VINAYAK NAGAR, Nizamabad-503001	ASHEESH CHANDOK	POCHAMMA GALLI NIZAMABAD POCHAMMA GALLI NIZAMABAD 503001	ASHEESH CHANDOK SHOP NO 34 & 35 KHALEELWADI GROUND Nizamabad-503001	25718089.01	Doubtful	30.06.2019	Urban Flat No.402 of Prabhu Residency bearing Part of MPL No:6-2-132 (New) & 6-2-155/3, 6-2-15/3A (Old) Ward No.6, Block No.2, near Indur Middle School, Kanteswar, Nizamabad District. Total build up area: 1209.20 Sq ft Undivided share of 27.53 Sq yds out of 893.31 Sq yds owned by Ashish Chandok : Flat No.503 & 504, 4th Floor, Prabhu Chaya Apts., MPL No.1-1-503, Plot Nos.1,2,3,4 in Sy.No.344, 345 in Ward no.1, Block No.1, Road No.5 Ganesh Colony, Vinayak Nagar, Nizamabad. Total build up area: 1897.00 Sq ft undivided share of 44.75 Sq yds out of 864.29 Sq yds belonging to Ashish Chandok	Ashish Chandok
3165	HYDERABAD	Punjagutta-HYD	ARB-Hyderabad	Telangana	Electronics Bazaar Premium	ASHEESH CHANDOK	POCHAMMA GALLI NIZAMABAD POCHAMMA GALLI NIZAMABAD 503001	ASHEESH CHANDOK SHOP NO 34 & 35 KHALEELWADI GROUND Nizamabad-503001	8183938.85	Doubtful	30.06.2019	Urban Flat No.402 of Prabhu Residency bearing Part of MPL No:6-2-132 (New) & 6-2-155/3, 6-2-15/3A (Old) Ward No.6, Block No.2, near Indur Middle School, Kanteswar, Nizamabad District. Total build up area: 1209.20 Sq ft Undivided share of 27.53 Sq yds out of 893.31 Sq yds owned by Ashish Chandok : Flat No.503 & 504, 4th Floor, Prabhu Chaya Apts., MPL No.1-1-503, Plot Nos.1,2,3,4 in Sy.No.344, 345 in Ward no.1, Block No.1, Road No.5 Ganesh Colony, Vinayak Nagar, Nizamabad. Total build up area: 1897.00 Sq ft undivided share of 44.75 Sq yds out of 864.29 Sq yds belonging to Ashish Chandok	Ashish Chandok
3166	HYDERABAD	Punjagutta-HYD	ARB-Hyderabad	Telangana	VIJAYKRISHNA GUDIMELLATIRUMALA	Mrs. Gudimella Tirumala Poornima	H NO 5 109 85 9 1 CHARADHA HUMES NEAR VAIBGYOR INTERNATIONAL SCHOOL AMEENPAT NEDAL 500011	Flat No. 201, Sai SR Heights, Rajendra Reddy Nagar Colony, Hyderabad- 502032 Telangana	12968543.83	Doubtful	31.03.2019	All that the piece and parcel of the house bearing No.1-11-86 consisting of stilt, Ground + Four upper floors admeasuring 133.33 Square Yards or 111.46 Square Meters in Survey No.197, consisting of build up area of 112 square yards. For Stilt Parking 936 Square Feet, Ground Floor 936 Square Feet, First Floor 1008 square Feet, Second Flor 1008 Square Feet, Third Floor 1080 Square Feet and Forth Floor 1080 Square Feet. Total 936 for Parking and 5112 Square Feet for Floor Build-up area with RCC, situated at Beside Begumpet Fly over, Begumpet, Secunderabad	(1) Sri. Gudinella Tirumla Vijay Hrishna, (2) G.T.Purnima, (3) G.T.Srikanth
3167	HYDERABAD	Punjagutta-HYD	ARB-Hyderabad	Telangana	Sri Venkateswara Industries	PADAMATINTI PRASAD	D NO 5-5-1054/33/1 MALLIKARJUN NAGAR LB NAGAR GSI SR BANDLAGUDA, Hyderabad-500068	S/O BASAVAI AH H NO 6-2-76 ANWITHA RESIDENCY FLOT NO 21 NEAR AYYAPPA TEMPLE NIZAMABAD 508206	66401307.29	Doubtful	29.12.2014	EMD of original title deeds of Residential Plot in an extent of 400 Sq.Yds in Sy.No.938, Block 12, at Srimannarayana Colony, Kodad Gram Panchayath and Revenue Limits, Nalgonda Dist belongs to Rayapudi Swarajya Lakshmi W/o. Venkata Narayana. (Present Location of the Property Situatued at Miryalaguda- Kodad Road, Near Vaishnavi Concept School, Srimannarayana Colony, Mathanagar, Kodad Village & Mandal, Suryapet Dist, Telangana 508206)	R.Swarajya Lakshmi
3168	HYDERABAD	Punjagutta-HYD	ARB-Hyderabad	Telangana	Venkata Padmavathi Constructions	VADAKATTU RANI	7 1 209 4 B SATYAM THEATER LANE AMEERPET HYDERABAD 500016	H NO 7 1 209 3 FLAT NO 102 SSELGSNCE APPTS AMEERPET , Hyderabad-500016	1135250184.12	Doubtful	31.08.2019	Property:1: Combined Commercial Space of Shop No's 1,2,3,4,5 ( as per sketch in deed) on Ground Floor of "Lakshmi Vadakattu Centre", C+G+5 Upper floors residential cum commercial Building in H.No. 7-1-234 & 7-1-235, Situated at Balkampet Road, Prasanth Colony, Balkampet, Hyderabad, Telangana-500016 (For total 5 Shops ( 250+220+220+220+340) 1250 Sft Plinth area including common area & Parking area of 223 Sft along with UDS 30.22 Sq.Yds out of total 707.54 Sq.Yds) Property No.2: Bearing Shop No.6 on Ground floor of "Lakshmi Vadakattu Centre", C+G+5 Upper floors residential cum commercial Building in H.No. 7-1-234 & 7-1-235, Situated at Balkampet Road, Prasanth Colony, Balkampet, Hyderabad, Telangana-500016 ( 2205ft Plinth area including common area & Parking area of 39.31 Sft along with UDS 5.32 Sq.Yds out of total 707.54 Sq.Yds) Property No.3: Bearing Shop No.7 on Ground floor of "Lakshmi Vadakattu Centre", C+G+5 Upper floors residential cum commercial Building in H.No. 7-1-234 & 7-1-235, Situated at Balkampet Road, Prasanth Colony, Balkampet, Hyderabad, Telangana-500016 ( 2205ft Plinth area including common area & Parking area of 39.31 Sft along with UDS 5.32 Sq.Yds out of total 707.54 Sq.Yds) Property No.4, Bearing Shop No.16 on Ground floor of "Lakshmi Vadakattu Centre", C+G+5 Upper floors residential cum commercial Building in H.No. 7-1-234 & 7-1-235, Situated at Balkampet Road, Prasanth Colony, Balkampet, Hyderabad, Telangana-500016 ( 2005ft Plinth area including common area & Parking area of 35.74 Sft along with UDS 4.84 Sq.Yds out of total 707.54 Sq.Yds) Property No.5: Bearing Shop No.17 on Ground floor of "Lakshmi Vadakattu Centre", C+G+5 Upper floors residential cum commercial Building in H.No. 7-1-234 & 7-1-235, Situated at Balkampet Road, Prasanth Colony, Balkampet, Hyderabad, Telangana-500016 ( 2005ft Plinth area including common area & Parking area of 35.74 Sft along with UDS 4.84 Sq.Yds out of total 707.54 Sq.Yds)	V.Konkal Rak
3169	HYDERABAD	Punjagutta-HYD	ARB-Hyderabad	Telangana	Laxmi Venkataramana Constructions	NOT APPLICABLE	7-1-523 VITTAL CHAMBERS AMEERPET Hyderabad-500016	NOT APPLICABLE	35603409.16	Doubtful	31.08.2019	Same as above_	Sri. Vadakattu Kondal Raj

Display of information - Secured assets possessed under the SARFAESI Act, 2002													
Sl no	ZO	RO	BRANCH	STATE	BORROWER NAME	GUARANTOR NAME (WHEREVER APPLICABLE)	REGISTERED ADDRESS OF THE BORROWER	REGISTERED ADDRESS OF THE GUARANTOR(Wherever applicable)	Outstanding Amount ( In Rs)	Asset Classification	Date of Asset Classification	Details of security possessed	Name of the Title Holder of the security possessed
3170	HYDERABAD	Punjagutta-HYD	ARB-Hyderabad	Telangana	M/s. Guru Krupa Agro Industries	Mr. Gabbula Srinivas	H NO 1-1/5, SNO 305/A,AA,306/AA,307/AA,315 316,317 ,KHANAPUR Nizamabad-503003	2.Mr. Gabbula Srinivas S/o. Late G.Gopaiah H.No. 6-26-455/12, Shivaparvathi Colony, Opp: Jayalakshmi Talkies Nizamabad.	244799943.33	Doubtful	31.01.2016	(1)Residential building bearing H.No: 6-12/5, situated at Kothapally, Gambhirraopet, V & M rajanna sircilla dist (2) Industrial unit comprised of Rice Processing unit, shed, labour quarters etc. and open land lies in sy no 305/A, 305/AA, 306/AA, 307, 312, 315, 316, 317 belonging to M/s SRI GURU KRUPA AGRO INDUSTRIES.	G.Sandya Rani
3171	HYDERABAD	Punjagutta	ARB-Hyderabad	Telangana	Comfort Homes Inn Bangalore Pvt Ltdf, Second Floor, H.No.15-31-1/HIGV-1, Plot No.1 KPHB Kukatpally, Hyderabad 500072	Gudaru Satish	Morsa Samba Siva Rao s/o. Late Mr Venkata Rayudu, Street No.2, Kakatiya Nagar, habsiguda, Hyderabad	Morsa Samba Siva Rao s/o. Late Mr Venkata Rayudu, Street No.2, Kakatiya Nagar, habsiguda, Hyderabad and Gudaru Neelima w/o G Satish H.No.15-31-1/HIGV-1, Plot No.1 KPHB Kukatpally, Hyderabad 500072	155300522.06	Doubtful	31.03.2019	Simple mortgage of Open land bearing Khasara No.13/1 of class I, Khate no.132, admeasuring 9.88 acres, Khasara no.13/2 of class -I, admeasuring 11.41 acres, acres (8.62 hectares) situated at Durgdhamana, village Durgdhamana, in Tahsil Nagpur (Granin), Nagapur dist. Extension of Land and building bearing H.No.15-31-1/HIGV-1, Plot no.1, HIG-V Phase, KPHB, Kukatpally village and mandal, Medchal-Malkajigiri Dist. Hyderabad. Value of the property - Rs.5.03 Cr (MV) & Rs.4.04 (DV) Less: HL 133% of O/s of Rs.1.28 Crs-Rs.1.60 Cr, Residual value - Rs.3.43 Cr	Samba Siva Rao and Neelima
3172	HYDERABAD	Punjagutta	ARB-Hyderabad	Telangana	CNR Avenues Pvt Ltd	1. Kodanda Rami Reddy 2. TS Rama Krishna 3 J Praveen Kumar 4 Ranga Rao	M/s.CNR AVENUES PRIVATE LIMITED 8-3-677/35 Second Floor Srikrishna Devarayana Nagar, Yellareddyguda, Hyderabad	1. M Kodanda Rami Redy H.No.2-14-2151, First lane, Syamala Nagar, Pattabhipuram, Guntur. 2. TS Rama Krishna 2nd floor, Srikrishna Devaraya Nagar, Yellareddyguda, Hyderabad. 3. Jammigumpula Praveen Kumar N1106, Rainbow Vista Green Hills Road, Moosapet, Hyderabad. 4. Ranga Rao Chandra Villa No.29, Alluri Meadows White Field, Kondapur, Hyderabad.	69630874.33	Doubtful	30.11.2019	Convention Hall belonging to MettuKodanda Rami Reddy (Owner) situated at M/S Mettu Anji Reddy Convention hall , bearing H.No. 26-44-66/3, Nallapadu village , NGOs colony main road , Guntur Dt., Andhra Pradesh	M Rami Reddy
3173	HYDERABAD	Punjagutta	ARB-Hyderabad	Telangana	Manna Industries Ltd	1 U Kondala Rao 2 P Tirupataiah 3. D Venugopal 4 T Satish Kumar	H.No.8-2-685/PI, 8-2-685/P, 8-2-685/P6/1 & 8-2-685/P6, Third Floor, Floor No.12, Banjara Hills, Hyderabad 500034	1. U Kondala Rao 6-3-119, Flat No.203, D-203 Aditya Elite, BS Maktha Somajiguda, Hyderabad 500 016. 2 P Tirupathaiah, 6-3-119, Flat No.203, D-203 Aditya Elite, BS Maktha, Somajiguda, Hyderabad 500 016. 3. D Venuigopal 6-3-119, Flat No.203, D-203 Aditya Elite, BS Maktha, Somajiguda, Hyderabad 500 016. 4. T Satish KumarHNo.688/1, Road No.33, Jubilee Hills Near Indus School, Hyderabad.	238159998.94	Doubtful	01.03.2021	1.EMD of Ac.17.39 Cents (84167.60 sq. Yards) situated in Sy. No. 46/1B1, (Dr. No. 7-493), Torraguntapalem Village, Chilakallu Grama Panchayat, Jaggayyapet Mandal, Krishna District (A.P.) with 10 Godowns constructed there-on (Total Area of Godowns 3,62,560 sft.) belonging to M/s Gayatri Warehouses Limited (Name changed to Manna Warehouses Limited). 2.Extension of EM of residential building bearing MCH No. 8-2-293/82/A/688/1 on Plot No. 688 (Part) of S. No. 403/1 (old) 120 (New) of Shaikpet Village, & 102/1 of Seri Lingampally Mandal, Road No. 33, Jubilee Hills Housing Society, Greater Hyderabad - 500 003 (AP). It is a Cellar + Ground + 2 Storey, with Post interiors residential Bungalow (Extent of the site: 671.5 sq. Yards) in the name of Mr.T Satish Kumar.	Manna Industries Limited and T Satish Kumar



Display of information - Secured assets possessed under the SARFAESI Act, 2002													
Sl no	ZO	RO	BRANCH	STATE	BORROWER NAME	GUARANTOR NAME (WHEREVER APPLICABLE)	REGISTERED ADDRESS OF THE BORROWER	REGISTERED ADDRESS OF THE GUARANTOR(Wherever applicable)	Outstanding Amount ( In Rs)	Asset Classification	Date of Asset Classification	Details of security possessed	Name of the Title Holder of the security possessed
3174	HYDERABAD	Punjagutta	ARB-Hyderabad	Telangana	Nandini Green House Farms Pvt Ltd	1. B Venkateswarulu 2. B Prabhavati 3 S Shanker Reddy	Plot No.14, Phase III, Madhura Nagar, Pragathi Nagar, Kukatpally, Hyderabad 5000 72	1. Battini Venkateswarulu H.No.2-52/F-14, Laxmi Sai Enclave, Madhuranagar Colony, Nizampet Village, Hyderabad 500 072. 2. Battini Prabhavati H.No.2-62/F-14 Laxmi Sai Enclave, Madhuranagar Colony, Nizampet Village, Hyderaad 500 072. 3. S Shanker Reddy S/o. Yella Reddy H.No.1-2-33/28/A, Plot No.46 Pragathinagar, Nizampet Village, Hyderabad 500 072	49438887.00	Doubtful	01.06.2021	EMD of original Title Deeds of Agricultural land to an extent of Ac0.50 situated in Sy.No.283, Arch Balaji Colony, Near Rajiv Swagruha Housing Society, Nizampet Village, Quthbullapur Mandal RR Didst Ac 0.50/1944 Sq. Yds.	S Shankar Reddy and B Venkateswarulu
3175	HYDERABAD	Punjagutta	ARB-Hyderabad	Telangana	A-1 Cold Storage Pvt Ltd	1. D Varija 2 B Hymavathi 3 K Srinivasa Reddy	453/A, Uddandapur Road,Jedcherla Village & Mandal, Mahabubnagar District Telangana.	1. Mrs Duvvuru Varija w/o. Mr. D Subba Rami Reddy H.No.36, Santosh Nagar, Mehdiapatnam, Hyderabad. 2. Mrs Bollu Hymavathi W/o Mr. B Srinivasa Rao G-3, Vishista Apartments, Kothapet, Chirala. 3. Mr.Kolanu Srinivasa Reddy H.No.1-2-47/4 & 5, Nizampet Road, Nizampet Village, Qutubullapur Mandal.	68234887.12	Doubtful	28.09.2022	i) EM of land admeasuring Ac.1-04 Guntas situated in Sy.No.453/A, Jadcherla village & Grampanchayat, Mahabubnagar Dist belonging to M/s. A-1 Cold Storage Pvt Ltd valued at Rs.50.05 lakhs (EVR dt.17.08.2017) and proposed cold storage Unit to be constructed there on	Duvvuri Varija and Mrs Bollu Hymavathi.
3176	HYDERABAD	Punjagutta	ARB-Hyderabad	Telangana	E Rama Devi & Y Raghava Reddy	NIL	Villa No.49 Ramky Pearl, HMT Satavahana Nagar Colony, KPHB Rangareddy Distr.	NA	13695287.60	Doubtful	19.08.2019	Villa No.49, Ramky Pearl, in Sy.No.143 to 147; 149 to 156 in HMT Satavahana Nagar, Kukatpally Village, Hyderabad. R.R. Dist. Admeasuring 295 Sq. Yds. GF 1530 sft + 1 <sup>st</sup> floor 1530 sft + 2 <sup>nd</sup> floor 840 sft = Total 3090 sft) Boundaries: North: Villa No.51 & 35; South: 18 Mts wide road; East: Villa No.36; West: Vila No.50	E Rama Devi
3177	HYDERABAD	Punjagutta	ARB-Hyderabad	Telangana	Balaji Milk Foods Pvt Ltd	1. Ch Lakshmana Rao 2 Pandu Ranga Rao 3. Mr. Gadde Seshagiri 4 Mr. Gopi Srinivas Ananth Chintamaneni 5 SVPKN Janardana Rao  6 Ms M Swaroopa Rani  7 M Chandrasekar	HIG 72 PHASE III KPHB Colony Hyderabad T.S.	1. Ch Lakshmana Rao, 1-52, Medirraopalem Denduluru 2. Gadde Seshagiri D.No.59A-15-26, Patamata Old Postal Vijayawada 3. Mr. Pandu Ranga Rao H.No.4-36-16/A, Akkayapalem Visakhapatnam 530 016. 4. Mr. Gopi Srinivas Ananth Chintamaneni Villa No.44 Whisper Valley Shaikpet Darga, Hyderabad 500 008 5. SVPKN Janardana Rao 40-26-5, Sri Ram nagar, Vijayawada 520010 6 M Swaroopa Rani Flat No.1-B Challa Sri Pushpa Doyan Dacha, Plot No.68, 8-3-1039 Srinagar Colony, Hyderabad 7 M Chandra Sekhar Flat NO.101, Srinidhi Apartments, SBH Colony Road No.4, Srinagar	53901159.11	Doubtful	30.08.2017	PLOT NO. 64, D.NO. 49-36-16/1, S.NO. 169, ASSMNT NO. 52428, T.P. NO. 64/61, NGO'S LAYOUT, AKKAYYAPALEM, VISAKHAPATNAM DISTRICT. (VALUED AT RS. 3,00,62,333/-). INDUSTRIAL SITE AND BUILDING AT D. NO. 226 & 228, CHALLAGUNDLA VILLAGE, NAKIREKALLU MANDAL, GUNTUR DIST. (VALUED AT RS. 81,57,000/-). INDUSTRIAL SITE AND BUILDING AT R.S. NO. 895/1, 895/3, TADIKALAPUDI VILLAGE, SAGIPADU GRAM PANCHAYAT, KAMAVARAPUKOTA MANDAL, WEST GODAVARI DIST. (VALUED AT RS. 29,95,000)/ INDUSTRIAL SITE AND BUILDINGDOOR NO. 54-11-1/1, JAWAHAR AUTO NAGAR, PLOT NO. 79, 3RD PHASE OF JAWAHAR AUTO NAGAR, 2ND PARALLEL ROAD TO 100 FT ROAD , VIJAYAWADA, KRISHNA DISTRICT. (VALUED AT RS. 5,49,43,000/-).	1) Ms M Swaroopa Rani 2) M Chandrasekar



Display of information - Secured assets possessed under the SARFAESI Act, 2002													
Sl no	ZO	RO	BRANCH	STATE	BORROWER NAME	GUARANTOR NAME (WHEREVER APPLICABLE)	REGISTERED ADDRESS OF THE BORROWER	REGISTERED ADDRESS OF THE GUARANTOR(Wherever applicable)	Outstanding Amount ( In Rs)	Asset Classification	Date of Asset Classification	Details of security possessed	Name of the Title Holder of the security possessed
3178	HYDERABAD	Punjagutta	ARB-Hyderabad	Telangana	M/s.Sensworx Systems india Private Limited	NIL	Plot No.19-A, Satyam valley, Nizampet Road, Rajivgandhi Nagar, Hyderabad, TG 500090	NIL	28679367.70	Doubtful	31-03-2023	1. Residential land admeasuring 2580 sft bearing Plot No.963, Block 'B' Various Sy. Nos. Aircraft Employees Co-operative Society Ltd (AECs Layout) off 60feet road, Singasanadra(V), Ward No.191, 23Begir Hobli, Off. Hosur road, Bangalore South Taluk, Bangalore 560 068 2.Residential Plot no 19-A, Sy.Nos.262,263,278,279 & 280 situated at Block-19, Satyam Heights Road, Satyam Valley, Whisper Valley,Nizampet Road, Rajivganhi Nagar,Bachupally (V & M), Medchal-Malkajigiri Dist. Hyderabad	Mr. Manohar Bandarum
3179	HYDERABAD	Punjagutta	ARB-Hyderabad	Telangana	Bethi Somi Reddy & Bethi Shobha Rani	Silveri Srisailam	H.No: 3-1-11, Buddhanagar Colony, Plot No.119 & 117 South Part, Road No.2, Buddha Nagar, Peerzadiguda Village, Medipally Mandal, Medchal-Malkajigiri District, Hyderabad	H.No.11-11-409, Sowbhagyampuram Colony, P & T Colony, Ditshuknagar, Hyderabad	3362584.72	Doubtful	27-09-2023	Land & Residential Building located at Plot No.117 & 119 in Sy.No.45,49,50 od Peerzadiguda Village, Medipally Mandal, Medchal- Malkajigiri District, Hyderabad	B.Shobha Rani & B.Somi Reddy
3180	HYDERABAD	Punjagutta	ARB-Hyderabad	Telangana	Balaji Colour Laboratories	1)Mr.S.Ramesh Babu 2)Smt. S.Vidyadari 3)Mr.Ch.Sekhar 4)Mr.MVMGApparao 5)Mr.T.Ramesh 6)Mr.D.Paranthamam 7)Mr. C Kalyan 8)Smt.M raja Ratnam(Guarantor)	A-33, Road No.2, Film Nagar, Jubilee Hills, Hyderabad - 500033	1)Plot No.2, Srinagar Colony, Ramachandrapuram, Hyderabad 2)5A-1700, Lodha Bellezza, Phase-IV, KPHB, Hyderabad -72 3)H.No.2-11, IDA, Bollaram Village, Jannaram Mandal, Medak District.	63248040.71	Doubtful	01-04-2014	1)Land Admeasuring Ac.1-27 Gts in Sy.No.842/1/1 and Ac.4-13 Gts in Sy.No.842/2/1 totalling Acc 6.00 Gts situated at Patancheru Village & Mandal, Medak District. 2)Land Admeasuring Ac.1-18 Gts in Sy.No.842/1/1 and Ac.1-02 Gts in Sy.No.842/2/1 totalling Acc 2.20 Gts situated at Patancheru Village & Mandal, Medak District. 3)Land measuring 335 Sq Yards and building therein situated at Vikrampuri Colony, Secunderabad 4)House Plots bearing Nos. 25 and 34 admeasuring 4880Sft situated at RS No.66, Arunagiri Street,West kamakoti Nagar, Chennai	1)Mr.M.Raja Ratnam 2)Mr.S.Ramesh 3)Mr.C.Kalyan
3181	HYDERABAD	Punjagutta	ARB-Hyderabad	Telangana	Badagouni Anitha Praveen	NIL	H.No.8-1-284/32 & 42, Flat No. 102,SLR Residency, OU Colony, Opp: Alankar Hotel, 4th Right Cross Road, Manikonda, Hyderabad -500008	NA	2795117.44	Doubtful	28-09-2023	Land & residential building loacated at Plot No.81/B, admeasuring 125 Sq.Yds, Near Nalla Pochamma temple, Phase-II, Alwyn Colony, Kukatpally, Hyderabad	Mrs.B.Anitha Praveen
3182	HYDERABAD	Punjagutta	ARB-Hyderabad	Telangana	Balaji Digital Wall Print	1)Mrs.Kunta Babamma 2)Mr.Kunta Suresh 3)Mr.Kunta NagaraJu 4)Mr.Kunta Vijay Kumar	H.No.7-1-280/AS/1, Near Yellamma Temple,B K Guda, Balkampet, Hyderabad-500038	H.No.7-1-280/A/1, Flat No.101 & 1024, 1st Floor, Bahlookhaguda, Balkampet, Hyderabad-500038	9035316.47	Doubtful	28-10-2023	Residential unit bearing Flat No.G-1,G-2,101,102,103 &104, of "Sri Kunta Rajaiah Nilayam", Municipal No.7-1-280/A/1, Block No.4, Situated at Balkampet Internal Rd, Scientific Colony, BK Guda, Bahlookhaguda, S. R. Nagar, Balkampet, Hyderabad District, TS 500 038;	1)Mrs.Kunta Babamma 2)Mr.Kunta Vijay Kumar 3)Mr.Kunta NagaraJu 4)Mr.Kunta Suresh
3183	HYDERABAD	Punjagutta	ARB-Hyderabad	Telangana	Gote Consultants	1)Mr.Sunkara Ramu 2)Ms.Sunkara Jaya Meghana 3)Mr.M S R Krishna Murthy 4)Mrs.Sunkara Anuradha	H.No.8-3-903/3/A/3/F-E7, Omega Apartments, Nagarjuna Nagar Colony, Ameerpet,Hyderabad -73	H.No.8-3-903/3/A/3/F-E7, Omega Apartments, Nagarjuna Nagar Colony, Ameerpet,Hyderabad -73	6893933.80	Doubtful	30-04-2023	H.No.8-3-903/3/A/3/F-E7, Omega Apartments, Nagarjuna Nagar Colony, Ameerpet,Hyderabad -73	1)Mr.Sunkara Ramu 2)Mrs.Sunkara Anuradha
3184	HYDERABAD	Punjagutta	ARB-Hyderabad	Telangana	Kanneganti Kavitha	NIL	H.No:8-3-191/230, Plot No:112-B,#301, Vengalrao Nagar, Hyderabad-38	NA	2994843.36	Doubtful	31-07-2022	Flat No.301, Crystal Avenue in premises bearing M.C.H. No.8-3-191/230,(L.I.G.H.No.112/B), Vengalrao Nagar Colony, Hyderabad	Mr.Kanneganti Venugopal Rao
3185	HYDERABAD	Punjagutta	ARB-Hyderabad	Telangana	Mandadi Jagadeswara Reddy	NIL	Flat No.4, Venkata ramana Apartments,Raghuram nagar,Dhammaiguda, Hyderabad-83	NA	5963421.06	Doubtful	31-05-2021	Land & residential building at Plot No.124, Sy.No.231, Near reliance Fresh, Indira Nagar Colony, Kushaiguda, Hyderabad	Mr.Mandadi Jagadeshwar Reddy
3186	HYDERABAD	Punjagutta	ARB-Hyderabad	Telangana	Manjeera Mineral Water Pvt ltd	1)Mr.Md Majeed Abdul 2)Mrs.Saba Kauser	Plot No.274, Swamy Ayyappa Society, Madhapur, Hyderabad - 81	H.No.6-1-9, Upper bazaar, Main Road, Sangareddy - 502001	4287938.18	Doubtful	31-03-2023	Land and house bearing 5-45, Fasalwadi Village, Sangareddy Mandal, Medak District	Mr.L.Janardhan Rao
3187	HYDERABAD	Punjagutta	ARB-Hyderabad	Telangana	Mee Usha Retail	1)Mr. Somavarapu Tulasi Das 2)Mrs. Somavarapu Kamala 3)Mutyala Anajaneyulu	Plot No.255, HIG KPHB 6th PHASE, KPHB Colony, Hyderabad - 500072	Flat No.G-11, Lake Ridge Apartment,Nizampet Village, Hyderabad.	21058760.40	Doubtful	01-03-2023	1)Residential Building situated at H.No.8-3-263/5A, Block No.1Ward No.5, 6th Line, Nehru Nagar, Near Butchaiah Thota, Guntur 2)Residential plot admeasuring 124sq.yards bearing Survey No.185/part, Bachupally Village and Gram Panchayat, Quthbullapur Mandal, Medchal	1)Mr. Somavarapu Tulasi Das 2)Mr.Mutyala Anjaneyulu
3188	HYDERABAD	Punjagutta	ARB-Hyderabad	Telangana	Panuganti Tejaswini	Nil	Flat No.302, Libra Madhehally Enclave, Beside BSNL Exchange, Golkonda X Roads, Musheerabad, Hyderabad - 500020	NA	4405406.95	Doubtful	29-01-2023	Residential Land with shed at Plot No. 82,83,98 & 99, in Sy No. 195, Ward No.1, Block No.0, Jawahar nagar Village,Kapra Mandal,Medchal-Malkajigiri District, Secunderabad	Mrs.Panuganti Kavitha

Display of information - Secured assets possessed under the SARFAESI Act, 2002													
Sl no	ZO	RO	BRANCH	STATE	BORROWER NAME	GUARANTOR NAME (WHEREVER APPLICABLE)	REGISTERED ADDRESS OF THE BORROWER	REGISTERED ADDRESS OF THE GUARANTOR(Wherever applicable)	Outstanding Amount ( In Rs)	Asset Classification	Date of Asset Classification	Details of security possessed	Name of the Title Holder of the security possessed
3189	HYDERABAD	Punjagutta	ARB-Hyderabad	Telangana	PSV Constructions pvt ltd	1)Mr.S.Surendra Kumar 2)Mr.P.H.Kiran Kumar 3)Mrs.C.L.Suvarna 4)Mr.K.Krishna Mohan Reddy 5)Mr.D.Syamsundar Reddy 6)Mr.Ravi Siva Reddy	12-13-426, 1st Floor, Street No.1, Lane 2, Opp Corporation Bank, Tarnaka, Hyderabad-17	D No. 1-190-D,Sy No 494/B4, Markapur,Prakasam Dist	159186715.13	Doubtful	05-06-2017	1)open land bearing D.No. 56-1-6, Block No.20, Ward No.6, T S No 853, Ongole Municipality, Ongole, Prakasam Dist. 2)open plot bearing D.No.56-1-47(4) Ward No 6, Block NO 20 T.S.No 853 to an extent of Land of 2704sq.yds at Ongole Sub Registration, Ongole Municipality, PrakasamDist. 3)open Plot no 8 Sy.No's.113, 113/2 & 114, 114/1C admeasuring 320sq yds Vengamukkapalem, Mamidipalem, Ongole Mandal, Prakasam Dist. 4)open Plot no 2 Sy.Nos.113/2 & 114/1C admeasuring 555.33sq.yds at Vengamukkapalem, Mamidipalem, Ongole Mandal, PrakasamDist 5)open Plot No 7, situated at Sy.No.122, Annavarapadu, OngoleMunicipality 6)open plot No.17, Opp. To SS Tank 1, located at S.No 113,113/2 and S.No114, 114/1C3 to an extent of 488Sq yds at Vengamukkapalem, Mamidipalem, Ongole Mandal, Prakasam Dist. 7)Vacant Land in plot no.10,Sy.52/1, admeasuring 538.33 Sq.Yards, situated at Pelluru Village, Ongole 8)Vacant Land in plot no.3,Sy.52/1, admeasuring 400 Sq.Yards, situated at Pelluru Village, Ongole 9)Vacant Land in plot no.4,Sy.52/1, admeasuring 232 Sq.Yards, situated at Pelluru Village, Ongole 10)Vacant Land in plot no.7,Sy.52/1, admeasuring 232 Sq.Yards, situated at Pelluru Village, Ongole 11)Vacant Land in plot no.9 &5,Sy.52/1, admeasuring 751.44 Sq.Yards, situated at Pelluru Village, Ongole 12)Vacant Land in plot no.8 in Sy.52/1, admeasuring 519.44 Sq.Yards, situated at Pelluru Village, Ongole	1)Mrs.CL Suvarna 2)Mr. S Surendra Kumar 3)Mr.P.H.Kiran Kumar 4)Mr.D.Syamsundar Reddy 5)Mr.Ravi Siva Reddy 6)Mr.K.Krishna Mohan Reddy
3190	HYDERABAD	Punjagutta	ARB-Hyderabad	Telangana	Rikhil Garments	Ch Kavitha	Shop No.2-22-285/3,Plot No 130, Sai Jyothi Enclave, Bhagyanagar Colony,Kukatpally,Hyderabad	Flat No.302, Sai Jyothi Enclave,Bhagyanagar Colony, Kukatpally, Hyderabad-500072	22025666.78	Doubtful	17-06-2023	1) House site admeasuring 0.50 Cents in Sy.No.429/1, Purushothapatnam Village, Gannavaram mandal, Krishna District, Andhra Pradesh 2)House site admeasuring 0.45 Cents in Sy.No.429/1, Purushothapatnam Village, Gannavaram mandal, Krishna District, Andhra Pradesh	Mr.Yalamanchi Purnananda Prasad
3191	HYDERABAD	Punjagutta	ARB-Hyderabad	Telangana	Sadguru Textiles	1)P.Silpa 2)K.Jyothi Prakash 3)P.Adinarayana	MIG-314, Road No.4, KPHB Colony Phase I,Kukatpally, Hyderabad-72	Flat No.S-2, 2nd floor,Ashutosh Residency, H.No.8-3-684/3/15/1, Plot No.53, Navodaya Co.op House Building society, Yellareddy Guda, Hyderabad	4621775.33	Doubtful	26-12-2022	Residential land & Building with H No 4-11-1, in TS No.515, Old Ward No.1, New Ward No.2 situated at Naidupet 2nd lane,Koritepadu, Guntur District, A,P	Mr.P.Adinarayana
3192	HYDERABAD	Punjagutta	ARB-Hyderabad	Telangana	Satish Kumar Gudaru	Mrs.Neelima Gudaru	HIG-1, 5th Phase, Near Rosary Public School, K.P.H.B Colony, Kukatpally, Hyderabad-72	HIG-1, 5th Phase, Near Rosary Public School, K.P.H.B Colony, Kukatpally, Hyderabad-72	9115114.29	Doubtful	22-12-2022	HIG-1, 5th Phase, Near Rosary Public School, K.P.H.B Colony, Kukatpally, Hyderabad-72	G.Satish Kumar & G.Neelima
3193	HYDERABAD	Punjagutta	ARB-Hyderabad	Telangana	Siri Enterprises	1)Mr.S.Nageswara Rao 2)Mrs.S.Subba Lakshmi	H.No.48-47/7/5, Papaiah Yadav Nagar, Near Rainbow Model School, Balanagar, Hyderabad-500037	H.No.48-47/7/5, Papaiah Yadav Nagar, Near Rainbow Model School, Balanagar, Hyderabad-500037	16699948.39	Doubtful	30-11-2022	H.No.48-47/7/5, Papaiah Yadav Nagar, Near Rainbow Model School, Balanagar, Hyderabad-500037	Mr.S.Nageswara Rao
3194	HYDERABAD	Punjagutta	ARB-Hyderabad	Telangana	Vemula Srinivas	Mrs. Vemula Rama Devi	H.No.8-3-315/C/4, Flat No.401, Sai durga Nilayam, Maruti Nagar, Yousufguda, Hyderabad-45	H.No.8-3-315/C/4, Flat No.401, Sai durga Nilayam, Maruti Nagar, Yousufguda, Hyderabad-45	8854766.33	Doubtful	31-12-2022	Land & Building at H.No.4-35-357, Plot No.13/1 in Sy.No.337 to 345, Madhavaram Nagar Colony,B Block,Kukatpally Village, Balanagar Mandal, Rangareddy District	Mrs.Vemula Ramadevi
3195	HYDERABAD	Punjagutta	ARB-Hyderabad	Telangana	Y S Prasad	1)Mr.Sai Krishna 2)Mr.Sateesh Joonada	Flat No.207, Maruthi Estate, Nagarajuna Homes,Nozampet, Kukatpally,Hyderabad- 72	Flat No.304, Plot No.184, Jayanagar, Anasuya Residency, Kukatpally, Hyderabad - 500072	16771678.92	Doubtful	13-04-2020	1)Shop No.G5,510,511&512,Bhavya's Padmavathi Plaza Commercial Complex, Kukatapally, Hyderabad 2)Shop No.513,514,515,522P&523P,Bhavya's Padmavathi Plaza Commercial Complex, Kukatapally, Hyderabad	1)Mrs.Yelamanchili Vandana 2)Mr.Yelamanchili Shannukha Prasad
3196	HYDERABAD	Punjagutta	ARB-Hyderabad	Telangana	Yadagiri Prasad Mandulla	NIL	Flat No.105,Likhita Enclave, Near Kendriya Vihar Apartments, Hydershahkote, Hyderabad-17	NA	5831281.19	Doubtful	19-06-2022	Flat No.303,3rd floor,Fort View,in Sy.No.42/1,situated at Hydershah Kote Village, Under Bandlaguda Jagir Municipalitiy, Gandipet Mandal, Rangareddy District, Hyderabad	1)M.Yadagiri Prasad 2)T.Sumalatha
3197	HYDERABAD	PUNJAGUTTA	ARB HYDERABAD	Telangana	RATAN PILLAY	NA	H No.8-2-686-7/7/C, Road No.12, Beside Lane Of Indian Bank ASCI Colony Banjara Hills Hyderabad-500034	NA	46163140.15	Doubtful	30-06-2023	EMG of House No.2-2-647/6/6 area 231.11 Sq.yds. Sai Baba Nagar Bagh Amberpet ,Hyderabad	Mr. Ratan Pillay

Display of information - Secured assets possessed under the SARFAESI Act, 2002													
Sl no	ZO	RO	BRANCH	STATE	BORROWER NAME	GUARANTOR NAME (WHEREVER APPLICABLE)	REGISTERED ADDRESS OF THE BORROWER	REGISTERED ADDRESS OF THE GUARANTOR(Wherever applicable)	Outstanding Amount ( In Rs)	Asset Classification	Date of Asset Classification	Details of security possessed	Name of the Title Holder of the security possessed
3198	HYDERABAD	PUNJAGUTTA	ARB HYDERABAD	Telangana	TRI POWER SPIN CONTROL PVT LTD	1)Mrs. Katta Rama Tulasi 2)Mr K.Ganagadhara Rao 3)Mr. K Purnachander Rao	M/s Tripower Spin Controls Pvt Ltd #1-5-1015/176 , Road No 3, Manjeera Nagar, Alwal, Secunderabad-500 010	1)Mrs. Katta Rama Tulasi W/o K Venkateswarlu #M.No 8-2-293/82/J-III/41 Road No.71, Jubilee Hills Hyderabad-500 096  2)Mr K.Ganagadhara Rao S/o Mahalakshmayya #7-5-25,Plot No 30, Near pandurangapuram temple, beach road, Pandurangapuram, Visakhapatnam-530003  3)Mr. K Purnachander Rao S/o Mahalakshmayya #7-5-25,Plot No 30,Near pandurangapuram temple, beach road, Pandurangapuram, Visakhapatnam-530003	21200000.00	Doubtful	23-03-2023	Property 1: Land and Building: All that the house bearing No 5-70/176, on plot no 176, in survey nos 11 & 594, admeasuring 280 Sq.Yards or 234 Sq. meters, situated at Jonnabanda , Alwal municipality, Malkajgiri mandal, Ranga Reddy District belongs to Mr Etikala Rajesham  Property 2: Land and building: All that residential admeasuring 717 S q yards bearing M.No. 8-2-293/82/J-III/41 in Plot No 41, Sy No 403/1(Old), 120 (New)of Shaikpet & 102/1 of Hakimpet, Opposite to Bharathiya Vidyabhavan School, The Jubilee hills Co-operative Society Ltd, Road No.71, Jubilee Hills , Hyderabad, Telangana as per sale deed no 4715/1993 dated 03/01/1993 belongs to Mrs K Rama Tulasi  Property 3: Open site situated at Sy No 187, admeasuring 3146 Sq Yards in Lankelapalem, Parawada (M),GVMC, Visakhapatnam , Andhra Pradesh as per sale deed no 3384/1995 dated 12-12-1995 belongs to Mr K Gangadhara Rao and Mr K. Purna Chandra Rao  Property 4: Open Site situated at Sy No 186/3,4 & 187/4 admeasuring 10454.40 Sq Yards in Lankaelapalem, Parawada (M), GVMC, Visakhapatnam, Andhra Pradesh as per release deed no 2494/2008 dated 25/07/2008 Belongs to Mr Katta Srinivas	Etikala Rajesham  K.Rama Tulasi  K Gangadhar Rao 7 K Purna Chandra Rao  Katta Srinivas
3199	HYDERABAD	PUNJAGUTTA	ARB HYDERABAD	Telangana	M/s Rajavamsi Projects	NA	M/s Rajavamsi Projects Plot no 449, Venkataramana Colony Gokul plots, KPHB colony, Hyderabad-500072	NA	15000000.00	Doubtful	14-10-2022	Land and Building: All that residential house No 4-55 in plot No. 449 adm 250 Sq yds situated in Sy .No 78 in Venkataramana Colony under the village limits of Hafeezpet, Serilingampally Mandal, Ranga Reddy District belongs to R.Lakshmi	R. Lakshmi
3200	HYDERABAD	PUNJAGUTTA	ARB HYDERABAD	Telangana	M/s Rajavamsi Projects	NA	M/s Rajavamsi Projects Plot no 449, Venkataramana Colony Gokul plots, KPHB colony, Hyderabad-500072	NA	2600000.00	Doubtful	20-09-2023	Land and Building: All that residential house No 4-55 in plot No. 449 adm 250 Sq yds situated in Sy .No 78 in Venkataramana Colony under the village limits of Hafeezpet, Serilingampally Mandal, Ranga Reddy District belongs to R.Lakshmi	R. Lakshmi
3201	HYDERABAD	PUNJAGUTTA	ARB HYDERABAD	Telangana	Mrs Dirisala Uma Maheswari	NA	Mrs Dirisala Uma Maheswari W/o D Subba Rao H no : 16-3-21/657, Plot 657 Block 3, Sy 145,Bhagathsingh Nagar Near Vasanth Nagar Bus stop KPHB Colony, Kukatpally Hyderabad-500072	NA	4500000.00	Doubtful	10-01-2024	All that Plot No 657 part, in Survey No 145(P), admeasuring 247 Sq yards situated at Baghat Singh Nagar, Hydernagar, Balanagar Mandal , Kukatpally, Ranga Reddy District belongs to Dirisala Uma Maheshwari	Dirisala Uma Maheshwari
3202	HYDERABAD	PUNJAGUTTA	ARB HYDERABAD	Telangana	AMIT KUMAR BATTU	Smt Poodari Madhavi	H No.1-7-16/136/3 Srinivas Nagar vCOlony, Temple Alwal Road Hyderabad 500010 Telangana	H No.1-7-16/136/3 Srinivas Nagar vCOlony, Temple Alwal Road Hyderabad 500010 Telangana	6271602.49	Doubtful	28.11.2023	H.No.2-3-117(Old H No.2-56) adm 302SqYds Plot No.28 in Sy No.680 situated at Shanti Nagar Uppal Kalan Village, Uppal Mandal Medchal-Malkajgiri Dist Telangana	AMIT KUMAR BATTU
3203	HYDERABAD	PUNJAGUTTA	ARB HYDERABAD	Telangana	S P MINES AND MINERALS	SMT MORU PUSHPA W/o M Ishwar	Sy No.36 of Gattu Nematipuri Village, P A Palli Mandal, Nalgonda Dist (Hillock of Quartz Stones)	H.NO.1-4-272/2, PLOT NO.32, MARUTHINAGAR EAST, KOTHAPET, HYDERABAD-500035 TELANGANA	8126066.99	Doubtful	31.03.2023	All that piece and parcel of plot No.32 in Sy No.89,90 & 101, admeasuring 220Sq.Yds or 183.92Sq Mtrs siuated at Kothapet village Uppal Mandal, L.B Nagar Municipality, Rangareddy District under SRO Uppal	SMT MORU PUSHPA W/o M Ishwar

[illegible]

Display of information - Secured assets possessed under the SARFAESI Act, 2002													
Sl no	ZO	RO	BRANCH	STATE	BORROWER NAME	GUARANTOR NAME (WHEREVER APPLICABLE)	REGISTERED ADDRESS OF THE BORROWER	REGISTERED ADDRESS OF THE GUARANTOR(Wherever applicable)	Outstanding Amount ( In Rs)	Asset Classification	Date of Asset Classification	Details of security possessed	Name of the Title Holder of the security possessed
3210	HYDERABAD	Karimnagar	MANTHANI	Telangana	T THIRUPATHI CONTRACTOR P	1)Mrs Thulsegari Swapna, 2)Mrs Duladundla Asha Kiran	Flat No: 301, SRR Signature Apartment, Mankammathota, Karimnagar	1)Flat No: 301, SRR Signature Apartment, Mankammathota, Karimnagar 2)Flat No-503 SRR HILIFE Apartment,Karimnagar	4051503.00	Substandard	18.03.2023	EM of residential flat in Sy. No.1127 of S.R.R SIGNATURE apartment bearing flat no .301 of 5th Floor bearing H.No-7-1-504, having plinth area 1720.00 Sq feet(including common area) with undivided share of land of 69.12 sq yards out of 829.88 of total plot area sq yds situated at Mankammathota locality of karimnagar town 505001 Boundaries of the property North: Plot of D Balaji and Others South: H no-7-1-505 of G balakishan. East: 40'-0" Wide road. West: House of others. 2)EM of open plot in Sy. No 201/1 bearing plot no.337 admeasuring 222.22 sq yards OUT OF WHICH 73.33 Sq yards has been deducted for road developementso net Plot area 148.89 Sq Yards situated at pulluru Ramaiahpally G.P, Kompelly Revenue village, Bhupalapally Mandal, Jayashanker Bhoopalapally dist. Boundaries of the property: North: plot no.336 of vendor South: Plot no.338 of vendor East: 30'-0" wide road West: plot no.362 of vendor 3)EM of open plot no Sy. No. 201/1 bearing plot no. 358 admeasuring 166.66 sq yards OUT OF WHICH 54.99 Sq Yards has been deducted for road development so net plot area:111.67 Sq Yards situated at pulluru ramaiahpally G.P, Kompelly Revenue village, Bhupalapally Mandal and Jayashanker Bhupalapally dist.	T THIRUPATHI CONTRACTOR P
3211	HYDERABAD	Karimnagar		Telangana	T THIRUPATHI CONTRACTOR P	1)Mrs Thulsegari Swapna, 2)Mrs Duladundla Asha Kiran	Flat No: 301, SRR Signature Apartment, Mankammathota, Karimnagar	1)Flat No: 301, SRR Signature Apartment, Mankammathota, Karimnagar 2)Flat No-503 SRR HILIFE Apartment,Karimnagar	2139973.00	Substandard	18.03.2023	EM of residential flat in Sy. No.1127 of S.R.R SIGNATURE apartment bearing flat no .301 of 5th Floor bearing H.No-7-1-504, having plinth area 1720.00 Sq feet(including common area) with undivided share of land of 69.12 sq yards out of 829.88 of total plot area sq yds situated at Mankammathota locality of karimnagar town 505001 Boundaries of the property North: Plot of D Balaji and Others South: H no-7-1-505 of G balakishan. East: 40'-0" Wide road. West: House of others. 2)EM of open plot in Sy. No 201/1 bearing plot no.337 admeasuring 222.22 sq yards OUT OF WHICH 73.33 Sq yards has been deducted for road developementso net Plot area 148.89 Sq Yards situated at pulluru Ramaiahpally G.P, Kompelly Revenue village, Bhupalapally Mandal, Jayashanker Bhoopalapally dist. Boundaries of the property: North: plot no.336 of vendor South: Plot no.338 of vendor East: 30'-0" wide road West: plot no.362 of vendor 3)EM of open plot no Sy. No. 201/1 bearing plot no. 358 admeasuring 166.66 sq yards OUT OF WHICH 54.99 Sq Yards has been deducted for road development so net plot area:111.67 Sq Yards situated at pulluru ramaiahpally G.P, Kompelly Revenue village, Bhupalapally Mandal and Jayashanker Bhupalapally dist.	T THIRUPATHI CONTRACTOR P

Display of information - Secured assets possessed under the SARFAESI Act, 2002													
Sl no	ZO	RO	BRANCH	STATE	BORROWER NAME	GUARANTOR NAME (WHEREVER APPLICABLE)	REGISTERED ADDRESS OF THE BORROWER	REGISTERED ADDRESS OF THE GUARANTOR(Wherever applicable)	Outstanding Amount ( In Rs)	Asset Classification	Date of Asset Classification	Details of security possessed	Name of the Title Holder of the security possessed
3212	HYDERABAD	Karimnagar		Telangana	T THIRUPATHI CONTRACTOR P	1)Mrs Thulsegari Swapna, 2)Mrs Duladundla Asha Kiran	Flat No: 301, SRR Signature Apartment, Mankammathota, Karimnagar	1)Flat No: 301, SRR Signature Apartment, Mankammathota, Karimnagar 2)Flat No-503 SRR HILIFE Apartment,Karimnagar	5054635.00	Substandard	18.03.2023	EM of residential flat in Sy. No.1127 of S.R.R SIGNATURE apartment bearing flat no .301 of 5th Floor bearing H.No-7-1-504, having plinth area 1720.00 Sq feet(including common area) with undivided share of land of 69.12 sq yards out of 829.88 of total plot area sq yds situated at Mankammathota locality of karimnagar town 505001 Boundaries of the property North: Plot of D Balaji and Others South: H no-7-1-505 of G balakishan. East: 40'-0" Wide road. West: House of others. 2)EM of open plot in Sy. No 201/1 bearing plot no.337 admeasuring 222.22 sq yards OUT OF WHICH 73.33 Sq yards has been deducted for road developementso net Plot area 148.89 Sq Yards situated at pulluru Ramaiahpally G.P, Kompelly Revenue village, Bhupalapally Mandal, Jayashanker Bhoopalapally dist. Boundaries of the property: North: plot no.336 of vendor South: Plot no.338 of vendor East: 30'-0" wide road West: plot no.362 of vendor 3)EM of open plot no Sy. No. 201/1 bearing plot no. 358 admeasuring 166.66 sq yards OUT OF WHICH 54.99 Sq Yards has been deducted for road development so net plot area:111.67 Sq Yards situated at pulluru ramaiahpally G.P, Kompelly Revenue village, Bhupalapally Mandal and Jayashanker Bhupalapally dist.	T THIRUPATHI CONTRACTOR P
			MANTHANI										
3213	HYDERABAD	Karimnagar		Telangana	PABBA LAXMAN	1)Mr. Edukulla Srinivas 2) Mr. Revoori Sateesh Kumar	Flat no.512, Srinidhi Apartment, Karimnagar-505001; Phone: 9392556789	1)Flat no.503, Shathavahana Residency Karimnagar-505001; Phone: 9949051311 2)Flat no.505, Shathavahana Residency Karimnagar-505001; Phone: 9866395523	1418150.00	Loss	26.07.2021	All that part and parcel of the property consisting of residential Flat No.512, 6th Floor, bearing H.no: 2-3-59/49 in Srinidhi Apartments, Near Kaman Circle, Karimnagar admeasuring plinth area of 1696.45 Sq.ft (including Common area) with undivided share of land 40.00 Sq Yards with in limits of Karimnagar Muncpal Corporation, Karimnagar belonging to Mr. Pabba Laxman bounded by  EAST : Open to premises WEST : Open to premises North : Flat no.511 SOUTH: Open to premises	PABBA LAXMAN
			BUS STATION COMPLEX										
3214	HYDERABAD	Karimnagar	BUS STATION COMPLEX	Telangana	PABBA LAXMAN	1)Mr. Edukulla Srinivas 2) Mr. Revoori Sateesh Kumar	Flat no.512, Srinidhi Apartment, Karimnagar-505001; Phone: 9392556789	1)Flat no.503, Shathavahana Residency Karimnagar-505001; Phone: 9949051311 2)Flat no.505, Shathavahana Residency Karimnagar-505001; Phone: 9866395523	349849.00	Loss	26.07.2021	All that part and parcel of the property consisting of residential Flat No.512, 6th Floor, bearing H.no: 2-3-59/49 in Srinidhi Apartments, Near Kaman Circle, Karimnagar admeasuring plinth area of 1696.45 Sq.ft (including Common area) with undivided share of land 40.00 Sq Yards with in limits of Karimnagar Muncpal Corporation, Karimnagar belonging to Mr. Pabba Laxman bounded by  EAST : Open to premises WEST : Open to premises North : Flat no.511 SOUTH: Open to premises	PABBA LAXMAN
3215	HYDERABAD	Karimnagar		Telangana	MANIKANTA TRADING	Sudharkar Reddy Gangareddy	12-824 & 12-825 in Sy.no 426, Reddy Colony, Mancherial District 504208	12-824/825, Reddy Colony, Mancherial - 504208	8264000.00	Doubtful	30-06-2023	Residential House No 12-824 & 12-825 in Sy.no 426, having plinth area of ground floor 1006.43 Sq fts, constructed in total extent of area of land is 259.00 Sq yards, Reddy Colony, Mancherial District 504208 owned by Gangireddy Sudhakar Reddy. East : House of Nelli Sudhakar West: House of Nelli Buchaiah North :House of Srinivas reddy South : 60'-0" wide Municipal Road	MANIKANTA TRADING
			MANCHERIAL										
3216	HYDERABAD	Karimnagar		Telangana	THOTA SRINIVAS	Rmagiri Sripathi	Flat no-289, Hitech City , Mancherial, Telangana 504208	H no -350/6A , RK 6 colony mancherial 504238	449000.00	Doubtful	29-06-2023	1) Open land admeasuring 358 Sq yards out of survey no 270 situated at mancheria village. 2) Door No-1-220-/-10, With plinth area 180 Sq feet in 100 Sq yards in Survey no 273, mancherial	THOTA SRINIVAS
			MANCHERIYAL										
3217	HYDERABAD	Karimnagar		Telangana	RAI SRINIVAS	Mr. Shanigarapu Easwara Prasad	H.no: 1-205, Thurpu wada kothapally Haveli Karimnagar Mandal Karimnagar District Phone No. 7095651462	H No:12-9, old super bazar, Huzurabad Warangal District Phone No. 9849254510	2515000.00	Doubtful	29-06-2023	House No: 1-205(OLD) and it's corresponding new No. 1-205/A in the extent of 121 Sq. Yards, situated at Thurpuwada Road, Kothapally Haveli village of Kothapally Mandal of Karimnagar District. East : House of Kamatam Veeraiah West: Part of H. No. 1-205 of Rai Ramulu North: GP Road South : House of Anasuri Kanakaiah	RAI SRINIVAS
			KOTHAPALLI HAVELI										

Display of information - Secured assets possessed under the SARFAESI Act, 2002													
Sl no	ZO	RO	BRANCH	STATE	BORROWER NAME	GUARANTOR NAME (WHEREVER APPLICABLE)	REGISTERED ADDRESS OF THE BORROWER	REGISTERED ADDRESS OF THE GUARANTOR(Wherever applicable)	Outstanding Amount ( In Rs)	Asset Classification	Date of Asset Classification	Details of security possessed	Name of the Title Holder of the security possessed
3218	HYDERABAD	Karimnagar	KAMAN BRANCH	Telangana	THIPPARAPU .ANJANEYULU	Mr.Beeram Laxmaiah	H.no.8-3-483/2 Bhagath Nagar Karimnagar-505001	H.no.8-4-723/A Thirumala Nagar Karimnagar-505001	497697.00	Doubtful	06-05-2023	House (first floor) constructed on open plot measuring 370Sq.Yds in the demolished house premises bearing door no 8-3-261(old), corresponding to its new No.8-3-483/2 situated at Bhagath nagar locality of karimngar proper Having following boundries.  East : Land of Others West: 20 feet wide road North: H no. 8-3-479 of S. Sudharshan South : Temple	THIPPARAPU .ANJANEYULU
3219	HYDERABAD	Karimnagar		Telangana	THIPPARAPU ANJANEYULU	Mr.Beeram Laxmaiah	H.no.8-3-483/2 Bhagath Nagar Karimnagar-505002	H.no.8-4-723/A Thirumala Nagar Karimnagar-505002	250976.00	Doubtful	06-05-2023	House (first floor) constructed on open plot measuring 370Sq.Yds in the demolished house premises bearing door no 8-3-261(old), corresponding to its new No.8-3-483/2 situated at Bhagath nagar locality of karimngar proper Having following boundries.  East : Land of Others West: 20 feet wide road North: H no. 8-3-479 of S. Sudharshan South : Temple	THIPPARAPU ANJANEYULU
3220	HYDERABAD	Karimnagar		GODAVARIKHANI	Telangana	OM INDUSTRIES	Mr.Rama Sridhar Rao	1)Sy.No.290, bearing GP H.No. 1-335 (New), 1-186/3 (Old), Indaram Village and GP, Jaipur Mandal, Mancherial Dt 2)Mr.Rama Chandra Mouli s/o Sri Ambalah, H.No.11-24-195 & 11-24-196(New), Shanthi Nagar Colony, Near Pochamma Maidan, Hanamkonda District 506001 3Mrs.Rama Latha w/o Mr.Rama Chandra Mouli, H.No.11-24-195 & 11-24-196(New), Shanthi Nagar Colony, Near Pochamma Maidan, Hanamkonda District 506001	H.No.11-24-195 & 11-24-196(New), Shanthi Nagar Colony, Near Pochamma Maidan, Hanamkonda District 506001	24116000.00	Doubtful	30-01-2022	3. Description of immovable secured assets to be Sold Property-I: All that part and parcel of Three storied residential building situated in plot No.02, Sy.No.472 bearing H.No.11-24-195&196 (New), 11-25-75-16&16A (Old), Shanti Nagar Colony, near Pochamma maidan, Warangal-506002 having a land extent of 443.5 Sq.yds and having plinth area of GF:1664 Sft. FF:1713.31 Sft, SF:1515.31 Sft belonging to Mr.Rama Chandra Mouli S/o Ambaiah as per Regd Sale deed no.1631/1979 dt 18.06.1979 bounded by East : 30" Feet Road West : Sy.No.473 of Chinna Ramaiah North: Plot No.03 of N Parijatham South: Plot No.04 of M Vijaya Laxmi Property-II: A.Factory Land & Building: Land & Building situated in Sy.No.290, bearing GP H.No. 1-335 (New), 1-186/3 (Old) admeasuring 32,263 Sft, Ac.6.06 ½ Guntas at Indaram Village and GP, Jaipur Mandal, Mancherial Dt belonging to M/s.Om Industries as per Regd Sale Deed No.2348/2009 dt.30.05.2009 bounded by East : Agri land of gadipelli Rayamallu West : Agri land of Laxmi Manohar Rao & Allai Chandraiah North: 40' Ft Road & Agri land of Gone Kistaiah, Gone Mallama and Eega Gangamma South: Agri land of Tula Laxmaiah & Tula Venkanna  B.Plant, Machinery & Equipment: Plant, Machinery and Equipment of Paraboiled Rice Mill situated in Sy.No.290, Indaram Village and GP, Jaipur Mandal, Mancherial Dt belonging to M/s.Om Industries
3221	HYDERABAD	Karimnagar	GODAVARIKHANI	Telangana	SRI BALAJI STEEL TUBE INDUSTRIES	Mr.Rama Sridhar Rao	1)Sy.No.290, bearing GP H.No. 1-335 (New), 1-186/3 (Old), Indaram Village and GP, Jaipur Mandal, Mancherial Dt 2)Mr.Rama Chandra Mouli s/o Sri Ambalah, H.No.11-24-195 & 11-24-196(New), Shanthi Nagar Colony, Near Pochamma Maidan, Hanamkonda District 506001 3Mrs.Rama Latha w/o Mr.Rama Chandra Mouli, H.No.11-24-195 & 11-24-196(New), Shanthi Nagar Colony, Near Pochamma Maidan, Hanamkonda District 506002	H.No.11-24-195 & 11-24-196(New), Shanthi Nagar Colony, Near Pochamma Maidan, Hanamkonda District 506002	33766000.00	Doubtful	28-05-2022	3. Description of immovable secured assets to be Sold Property-I: All that part and parcel of Three storied residential building situated in plot No.02, Sy.No.472 bearing H.No.11-24-195&196 (New), 11-25-75-16&16A (Old), Shanti Nagar Colony, near Pochamma maidan, Warangal-506002 having a land extent of 443.5 Sq.yds and having plinth area of GF:1664 Sft. FF:1713.31 Sft, SF:1515.31 Sft belonging to Mr.Rama Chandra Mouli S/o Ambaiah as per Regd Sale deed no.1631/1979 dt 18.06.1979 bounded by East : 30" Feet Road West : Sy.No.473 of Chinna Ramaiah North: Plot No.03 of N Parijatham South: Plot No.04 of M Vijaya Laxmi Property-II: A.Factory Land & Building: Land & Building situated in Sy.No.290, bearing GP H.No. 1-335 (New), 1-186/3 (Old) admeasuring 32,263 Sft, Ac.6.06 ½ Guntas at Indaram Village and GP, Jaipur Mandal, Mancherial Dt belonging to M/s.Om Industries as per Regd Sale Deed No.2348/2009 dt.30.05.2009 bounded by East : Agri land of gadipelli Rayamallu West : Agri land of Laxmi Manohar Rao & Allai Chandraiah North: 40' Ft Road & Agri land of Gone Kistaiah, Gone Mallama and Eega Gangamma South: Agri land of Tula Laxmaiah & Tula Venkanna  B.Plant, Machinery & Equipment: Plant, Machinery and Equipment of Paraboiled Rice Mill situated in Sy.No.290, Indaram Village and GP, Jaipur Mandal, Mancherial Dt belonging to M/s.Om Industries	Mr.Rama Chandra Mouli and M/s.Om Industries
3222	HYDERABAD	Karimnagar	Huzurabad	Telangana	PREETHI WATER PLANT	Mr Boragala Mohan	H.no 9-169, Warangal road, Huzurabad, Karimnagar District , telangana 505468	H.no 9-169, Warangal road, Huzurabad, Karimnagar District , telangana 505468	424838.43	Loss	11.03.2023	Open Plot Situated atSy no-10731,Huzurabad Village/Mandal,near gangoni Kunta,Bathukamma Katta Road inside within the limits of Nagara Pannchayat Huzurabad Karimnagar Distrcit in an extent of 363.00 Sq yards Belonging to Mr borgala mohan S/o mysaiah.	Borgala mohan

Display of information - Secured assets possessed under the SARFAESI Act, 2002													
Sl no	ZO	RO	BRANCH	STATE	BORROWER NAME	GUARANTOR NAME (WHEREVER APPLICABLE)	REGISTERED ADDRESS OF THE BORROWER	REGISTERED ADDRESS OF THE GUARANTOR(Wherever applicable)	Outstanding Amount ( In Rs)	Asset Classification	Date of Asset Classification	Details of security possessed	Name of the Title Holder of the security possessed
3223	HYDERABAD	Karimnagar	MANCHERIAL	Telangana	G.Y.WILLAM JOHNSON	NA	All that part and parcel of resident land and building situated at Plot No-12, SY No.- 93/A/AA/1, 93/A/AA/2, 93/AA2, 94 /A1 & 123/A1, Peddathanda Gram Panchayat Limits, Sai Nagar Area, Edulapuram Revenue Village, Khammam Rural Mandal, Dist.- Khammam admeasuring 220 Sq. Yard to Mr. G. Y. William Johnson, S/o G. Yesu Rathnam	NA	1823524.66	Substandard	06-08-2023	All that part and parcel of resident land and building situated at Plot No-12, SY No.-93/A/AA/1, 93/A/AA/2, 93/AA2, 94 /A1 & 123/A1, Peddathanda Gram Panchayat Limits, Sai Nagar Area, Edulapuram Revenue Village, Khammam Rural Mandal, Dist.- Khammam admeasuring 220 Sq. Yard to Mr. G. Y. William Johnson, S/o G. Yesu Rathnam	G.Y.WILLAM JOHNSON
3224	HYDERABAD	Karimnagar		MANCHERIAL MAIN	Telangana	PALLI KONDA LINGAIAH	NOT APPLICABLE	All that part and parcel of resident land and building situated at Garmilla Shivar, Sy. No 70/3, House No 19-400 (Old), 19-407/7 (New) Near NTR Nagar, Village- Garmila, Near Dist. Collectorate Office, Mancherial admeasuring 150 Sq. Yard to Mr. Pallikonda Lingaiah (Legal Heirs Mr. P Sai Krishna, Mr. P Sai Kiran and Mrs. Pallikonda Lavanya	NOT APPLICABLE	878580.00	Substandard	14-09-2023	All that part and parcel of resident land and building situated at Garmilla Shivar, Sy. No 70/3, House No 19-400 (Old), 19-407/7 (New) Near NTR Nagar, Village- Garmila, Near Dist. Collectorate Office, Mancherial admeasuring 150 Sq. Yard to Mr. Pallikonda Lingaiah (Legal Heirs Mr. P Sai Krishna, Mr. P Sai Kiran and Mrs. Pallikonda Lavanya
3225	HYDERABAD	Karimnagar	GODAVARIKHANI	Telangana	GORRE RAJKUMAR	na	House number 16-2-281/1/16 in survey number -476 In an extent of 103.33 square yards situated at L B Nagar, Jangaon Revenue Village, Godavarikhani	na	488287.62	Substandard	16-10-2023	Immovable property is Residential House number 16-2-281/1/16 in survey number -476 In an extent of 103.33 square yards situated at L B Nagar, Jangaon Revenue Village, Godavarikhani, Ramagundem-505209 in the name of Gorre Gopi. (Rsd Number-743/2001 dt.07.04.2001) Boundary:- On the North by: House of Mallesham On the South by: 30 feet wide road On the East by: 80 feet wide road On the West by: Land of purchaser	GORRE GOPI
3226	HYDERABAD	Karimnagar		GUNDI GOPALRAOPET	Telangana	KURMULA THIRUPATHI	Mr. Bhaskar Rachamalla	House No 2-126 LOCATED IN SY NO 13/D SITUATED IN THIRMALAPOOR VILLAGE RAMADUGU MANDAL, KARIMNAGAR DISTRCIT WIRTH AN EXTANT OF 373.33 SQ YARDS East : Road West: Land of Kurumala Thirupathi North: Land of Paradala Mallamma South : Road	S/o Rachamalla Ramaiah Kotla Narasimhulapalli, Gangadhara mandal Karimnagar district, Ph no: 9652309516	1026673.68	Substandard	10-10-2023	House No 2-126 LOCATED IN SY NO 13/D SITUATED IN THIRMALAPOOR VILLAGE RAMADUGU MANDAL, KARIMNAGAR DISTRCIT WIRTH AN EXTANT OF 373.33 SQ YARDS East : Road West: Land of Kurumala Thirupathi North: Land of Paradala Mallamma South : Road
3227	HYDERABAD	Karimnagar	MANCHERIAL -I	Telangana	POLAMPALLY CHINNA RAJAM	NOT APPLICABLE	S/O CHINNA VENKATI H-NO 6-102,TEEKANAPALLI MANCHERIAL	NOT APPLICABLE	442864.22	Substandard	29-10-2023	House No 2-126 LOCATED IN SY NO 13/D SITUATED IN THIRMALAPOOR VILLAGE RAMADUGU MANDAL, KARIMNAGAR DISTRCIT WIRTH AN EXTANT OF 373.33 SQ YARDS East : Road West: Land of Kurumala Thirupathi North: Land of Paradala Mallamma South : Road	POLAMPALLY CHINNA RAJAM



Display of information - Secured assets possessed under the SARFAESI Act, 2002													
Sl no	ZO	RO	BRANCH	STATE	BORROWER NAME	GUARANTOR NAME (WHEREVER APPLICABLE)	REGISTERED ADDRESS OF THE BORROWER	REGISTERED ADDRESS OF THE GUARANTOR(Wherever applicable)	Outstanding Amount ( In Rs)	Asset Classification	Date of Asset Classification	Details of security possessed	Name of the Title Holder of the security possessed
3228	HYDERABAD	Karimnagar		Telangana	RAGAM ANJAVVA	NA	the land and residential building located in h no 2-72 constructed within the area of 150 Sq yards Equivalent to 125.41 Sq mt Situated in Gollapally village yellareddy pet mandal, District Rajanna Sircilla, Within the limits of Gram Panvhayat , Gollapally Sun Registrar Office sircilla And District Regitrar office Karimnagar	NA	847000.00	Substandard	08.11.2023	the land and residential building located in h no 2-72 constructed within the area of 150 Sq yards Equivalent to 125.41 Sq mt Situated in Gollapally village yellareddy pet mandal, District Rajanna Sircilla, Within the limits of Gram Panvhayat , Gollapally Sun Registrar Office sircilla And District Regitrar office Karimnagar	RAGAM ANJAVVA
			BOPPAPUR										
3229	HYDERABAD	Karimnagar	bOPPAPUR	Telangana	VANGALA POCHAVVA	Vangala Raju,Paka Bal Narsu,	W/o Yellaiah, H No 6-90/1, Gollapally Village, Yellareddypet Mandal, Rajanna Sircilla- 505 305	H No 6-90/1, Gollapally Village, Yellareddypet Mandal,HNo 3-70, Korutlapet Village, Yellareddypet Mandal,	726547.00	Substandard	29-08-2023	The House bearing G.P. Door No. 2-41 (corresponding previous No. 1-84, further previous No. 1-30) are 40 Sq. Yards, plinth area 587.20 equivalent to Sq. meters situated at Gollapelly Village, Yellareddypet Mandal, Distrcit : Rajanna Sircilla , Sub-Registrar office Sircilla and bounded as follows:-  North: House of E. Nagaiah. East : Road West : House of Vengala Pochaiah. South: Road	VANGALA POCHAVVA
3230	HYDERABAD	Karimnagar	GODAVARIKHANI	Telangana	K. LAXMINARAYANA& KAMPELLI BHO	Bhurra Rayamallu	H.no 19-2-21/3, Markandeya Colony	H no 7-4-304/26, CSP, Godavarikhani	599000.00	Substandard	21-02-2020	H no-19-2-21/3, in Sy no 680/E,681,275.94 Sq Yds in which the plinth of rcc roofed house in 607.73 Sq feet and acc sheets roofed Toilets 440 Sq ft markandeya colony locality of janagaon Revenue village of Ramagundam Village of Ramagundam Municipal Corporation, Distrcit Karimnagar, Sub district Peddapally.	K. LAXMINARAYANA,
3231	HYDERABAD	KHAMMAM	KHAMMAM-WYRAROAD Sol Id- 036510	Telangana	KARISHA GANGA BHAVANI	Mr.Thirunagiri Sheshu	Kasisha Gangabhavani House Number 11-6-78 Near Revathi Centre NST Road Khammam-507001	Thirunagiri Seshu S/o. Krishnamurthy H.No.10-6-128/1 Burhanpuram Khammam-507001	1501897.50	Doubtful	28.07.2022	2Bhk Residential Flat No 204 In 2Nd Floor In Kvr Sai Vihar, Ballepally , Khammam Muncpal Limits , Khammam Urban Mandal , Khammam	Kasisha Gangabhavani
3232	HYDERABAD	KHAMMAM	KHAMMAM-2 Sol Id-03111	Telangana	PRAVEEN ENTERPRISES	Mrs. P.Vani	M/s.Praveen Enterprises Prop: Pothuganti Praveen Kumar S/o. P Purushotham H.No. 2-1-275-1 Raghava Mahala Road Khammam-507003	Mrs. P.Vani W/o. P Praveen H NO 2-5-141, Bhaktha Pothana Veedhi, Khammam-507003	3950411.53	Doubtful	05.01.2022	Hno:16-3-22 & 16-8-3,Opp Vidya School,Sai Baba Temple,Kotha Subbrao Street,Purnandapet,Vijayawada,Ntr District,Andhra Pradesh	Pothuganti Praveen Kumar
3233	HYDERABAD	KHAMMAM	VADLAGUDEM	Telangana	PALNATI PHANI KUMAR	PALNATI PHANI KUMAR	Mr.Palnati Phani Kumar S/o Subbarao, H.No. 3-30,Gangineedupalem Vill,Bandivarigudem Post, T.Narasapuram Mandal.Eluru Dist-534460 Andhrapradesh State	Co-Obligant :Mrs.Palnati Vijayalaxmi W/o Subbarao H.No. 3-30, Gangineedupalem Vill, Bandivarigudem Post, T.Narasapuram Mandal.Eluru Dist-534460 Andhrapradesh State	2127000.00	Doubtful	25-10-2022	All that property consisting of 484 Sq Yds situated in Sy No - 240-2 in Gangineedupalem Vill,Bandivarigudem ,T Narasapuram MD,Eluru Dist-534456, Andhrapradesh held in the name of Palnati Phani Kumar, bounded by East : Site of Palnati Bharati Laxmi West: Site of Vasa Ramarao North: Bottula Cheruvu Kaluva South: Panchayati Road	PALNATI PHANI KUMAR
3234	HYDERABAD	KHAMMAM	KUDA KUDA	Telangana	SRI KANAKADURGA PAINTS AND ELECTRICALS	SANGU KANAKAIAH	R/O KUDAKUDA ROAD,NEAR OLD BALAJI RICE MILL ,SURYAPET,TELANGANA,508213	SANGU KALAVATHI,W/O: SANGU KANAKAIAH,D.NO:1-7-195/15/3M,-,SRINAGAR COLONY,SURYAPET	4212000.00	Substandard	04-06-2023	Land and Building (Residential), SURYAPET TOWN MUNICIPAL LIMITS `` H No: 1-7-195/15/4/1 Srinagar colony, Suryapet. R.C.C Farmed Structure G+1 WITH PLINTH AREA OF 326.23 SQ YARDS (as per Document) AREA OF LAND is bounded by East: 20` FT ROAD West: 20` FT ROAD North: NALA South: LAND OF CHAKKALA ARJUN AND SHOBHA	SANGU KANAKAIAH
3235	HYDERABAD	KHAMMAM	KODAD-2	Telangana	LAKSHMI GANESH RICE INDUSTRIES	NA	LAKSHMI GANESH RICE INDUSTRIES,ANUMANCHIPALLI VILLAGE,JAGGAYYAPETA MANDAL KRISHNA DISTRICT, ANDHRA PRADESH 521175	NA	37496000.00	Doubtful	27-11-2021	All that part and parcel of Rice Mill- Land and Building and Plant and Machinery in rice mill located at H.No.4-81, Sy. No.163/1 & 163/1 abutting to NH No.65, Anumanchipally Village, Jaggaiahpet Mandal, Krishna District Landed property where the unit is situated measuring (1.0 Ac+2.0 Ac) Ac 3.00 cents as per document and Ac 2.63 cents as per measurement, owned by M/S Lakshmi Ganesh Rice Industries. Bounded by: East: Land of claimant, West: Land of Chirumalla Ramarao, North: Road, South: Land of Gadde Padma.	M/S Lakshmi Ganesh Rice Industries
3236	HYDERABAD	KOTI	552356-RAMANTHAPUR - 1	Telangana	LAXMI PRASANNA TRADING COMPANY	MR.YERRAM SHIVA KUMAR	MR. PRASANNA LAXMI KOMARAVELI, H.NO 3 10 6 1, GOKHALE NAGAR, RAMANTHAPUR, HYDERABAD - 500013, TELANGANA	H.NO 3 10 6 1, GOKHALE NAGAR, RAMANTHAPUR, HYDERABAD - 500013, TELANGANA	3444600.59	Doubtful	01.03.2021	PROPERTY: FLAT NO.306, H.NO 3-10-4/1/306, VS APPARTMENTS, PLOT NO`S 13 & 14, SY.NO`S 34/1, 2 & 3, SITUATED AT GOKHALE NAGAR, RAMANTHAPUR VILLAGE, UPPAL MANDAL, MEDCHAL - MALKAJIGIRI, HYDERABAD, TELANGANA.	YERRAM SHIVA KUMAR

Display of information - Secured assets possessed under the SARFAESI Act, 2002													
Sl no	ZO	RO	BRANCH	STATE	BORROWER NAME	GUARANTOR NAME (WHEREVER APPLICABLE)	REGISTERED ADDRESS OF THE BORROWER	REGISTERED ADDRESS OF THE GUARANTOR(Wherever applicable)	Outstanding Amount ( In Rs)	Asset Classification	Date of Asset Classification	Details of security possessed	Name of the Title Holder of the security possessed
3237	HYDERABAD	KOTI	805211-SAIDABAD	Telangana	MR. THUMATI SUNDER RAO	NIL	MR. THUMATI SUNDER RAO H NO. 3-3-171/3, QUTBI GUDA, CHAPPAL BAZAR, KANCHIGUDA, HIMAYATNAGAR, HYDERABAD- 500027	NIL	3361055.75	Doubtful	30.09.2016	RESIDENTIAL FLAT NO.402, 4TH FLOOR, PARSHAVEDI MEADOWS, PLOT NOS 33,34,35,36,37,38 & 39, SY.NO 832, NRI SRINIVAS NAGAR, BEERAMGUDA, AMEENPUR REVENUE MANDAL, SANGA REDDY DISTRICT, HYDERABAD, TELANGANA	T.SUNDER RAO
3238	HYDERABAD	KOTI	532754-GHATKESAR -1	Telangana	MR. SHAIK MAHABOOB PASHA MR. SHAIK SHAMSUNISA	MR. PEDDI REDDY SRIRAM REDDY	MR SHAIK MEHABOOB PASHA, H.NO 1-18-41/2, MES COLONY, RAMANTHAPUR, NEAR RAMDEV KIRANA STORES, ALWAL, HYDERABAD, TELANGANA - 500015	MRS.SHAIK SHAMSUNISA, H.NO 1-18-41/2, MES COLONY, RAMANTHAPUR, NEAR RAMDEV KIRANA STORES, ALWAL, HYDERABAD, TELANGANA - 500015	6323618.00	Doubtful	31.07.2019	H.NO 9-88-8/12, PLOT NO.39 PART, SY.NO 312, 313 & 314 PART, VISHNU PURI COLONY, NAGARAM VILLAGE, KEESARA MANDAL & MUNICIPALITY, MEDCHAL - MALKAJGIRI, TELANGANA.	SHAIK MAHMOOD PASHA
3239	HYDERABAD	KOTI	539597-GOWLIGUDA HYDERABAD	Telangana	MR. JAMES UDAY KUMAR MR.B VICTOR RAJKUMAR	MRS. JUTIKA MARY RUPA WALDO	MR.JAMES UDAY KUMAR, FLAT NO.G-3, H.NO 1-33-46/2, PLOT NO.109 & 110, SUGRA COMPLEX, RTC COLONY, TIRUMALGIRI, HYDERABAD, TELANGANA.  MR.B VICTOR RAJKUMAR, FLAT NO.G-3, H.NO 1-33-46/2, PLOT NO.109 & 110, SUGRA COMPLEX, RTC COLONY, TIRUMALGIRI, HYDERABAD, TELANGANA.	MRS. JUTIKA MARY RUPA WALDO, PLOT NO.169, RAVI COLONY, TIRUMALGIRI, SECUNDERABAD - 500015	3267557.00	Doubtful	30.12.2009	RESIDENTIAL FLAT NO.G-3, SUGRA MANSION, H.NO 33-1153 & 33-46/2, PLOT NO'S 109 & 110, SY.NOS 105/1, 110/1, TIRUMALAGIRI, NEAR JAYA LAKSHMI GARDENS, SECUNDERABAD, TELANGANA - 500009.	JAMES UDAY KUMAR
3240	HYDERABAD	Mahabubnagar	GADWAL - eAB	Telangana	DODLA KRISHNA	DODLA KRISHNA	Mr. Dodla Krishna S/o D Chinna Jamulanna Police Home Guard H NO 5-1, Thurukonpally Mulkalapally Gram Panchyat, Jogulamba Gadwal District- 509125 Telangana Ph: 9052999428	Mr. Maroj Mahesh S/o Maroj Venkateswara Achary HNO 1-44, Gangaram Village Bijnapally Mandal Nagarkurnool District- 509203 Telangana Ph: 9949143824	761000.00	Substandard	29-08-2023	Residential Building and land admeasuring 143.33 square yards, with plinth area of 361 square feet located in House No 3-8, Thurukonpally Village, Mulkalapally Gram Pranchyat, Jogulamba Gadwal District, Telangana-509125, owned by Mr. Dodla Krishna as per Gift Deed 9153/2018	Dodla Krishna
3241	HYDERABAD	Mahabubnagar	HALIYA	Telangana	MANDA RAGHUNADI	MANDA RAGHUNADI	Mrs. Manda Raghunadi @ Raghunadamma, W/o Manda Ram Reddy, H.No.5-49, Saiprathap Nagar, Ibrahimpeta, Anamula Mandal, Nalgonda District, Telangana State-508377; Mobile No.7893504599	Mr. Manda Narsi Reddy, S/o Manda Ram Reddy, H.No.5-49, Saiprathap Nagar, Ibrahimpeta, Anamula Mandal, Nalgonda District, Telangana State-508377; Mobile No.6300154059	1031000.00	Substandard	27-09-2023	The House Plot admeasuring 363 Sq. Yds, Survey No.300/1, situated at Sai Prathap Nagar, Ibrahimpeta, Anumula Post & Mandal, Nalgonda District, Telanagan State-508377	Mrs. Manda Raghunadi @ Raghunadamma, W/o Manda Ram Reddy.
3242	HYDERABAD	Mahabubnagar	HALIYA	Telangana	MAYURI HOSPITALITIES	NA	Mrs. Veladi Manjula W/o Veladi Mohan H NO 18-104/2, Vasavi Nagar Main Road Nakirekal	NA	11196000.00	Doubtful	30-06-2019	All that part and parcel of Banquet Hall on the second floor in Sri Tarakarama Complex, Hall no 205 with super built up area of 12428 Sq Ft, Plinth Area of 10357 Sq Ft and UDS of 481.60 Sq yards out of total plot area of 5312.48 Sq yards in Sy no 44/1, 44/2, Door No 2-244, Block 4, Sagar Road, Haliya.	Mrs. Veladi Manjula, W/o Veladi Mohan
3243	HYDERABAD	Mahabubnagar	KONDA MALLEPALLI	Telangana	KOTLA VENKATESHWARLU	KOTLA VENKATESHWARLU	Mr.Kotla Venkateswarlu S/o Dasaratham Kotla,  Address:H.No.5-411, Survey No.87 & 88, Block No.5, Indrapuram Colony, Behind Mahalaxmi Rice Mill, Devarakonda Road, Kondamalle Palli Post & Mandal, Nalgonda District, Telangana State-508243, Mobile No. 7702211752	Mr. Kotla Vijaykumar, S/o Mr. Kotla Venkateswarlu  Address: H.No.5-127/3, Indrapuram Colony, Behind Mahalaxmi Rice Mill, Devarakonda Road, Kondamalle Palli Post & Mandal, Nalgonda District, Telangana State- 508243;Mobile No. 9000525453	1148000.00	Substandard	28-09-2023	Residential Building admeasuring 229 Sq. Yards with all amenities located at H.No.5-411, , Survey No.87 & 88, Block No.5, Indrapuram Colony, Behind Mahalaxmi Rice Mill, Devarakonda Road, Kondamalle Palli Post & Mandal, Nalgonda District, Telangana State-508243	Mr.Kotla Venkateswarlu S/o Dasaratham Kotla

Display of information - Secured assets possessed under the SARFAESI Act, 2002													
Sl no	ZO	RO	BRANCH	STATE	BORROWER NAME	GUARANTOR NAME (WHEREVER APPLICABLE)	REGISTERED ADDRESS OF THE BORROWER	REGISTERED ADDRESS OF THE GUARANTOR(Wherever applicable)	Outstanding Amount ( In Rs)	Asset Classification	Date of Asset Classification	Details of security possessed	Name of the Title Holder of the security possessed
3244	HYDERABAD	Mahabubnagar	KONDA MALLEPALLI	Telangana	MOHAMMAED SAIDA BEGUM	MOHAMMAED SAIDA BEGUM	Mrs. Mohammad Saida Begum, W/o Mohammad Jilani, Address: H No 5-584, Plot No 263, Sy No 90 (part), Block No 4, Indrapuram, Opp. MRO Office, Devarakonda Road, Konda Mallepally Village & Mandal, Nalgonda District, Telangana State- 508243, Mobile No. 7799421170	Mr. Mohammad Jilani,S/o Mohammad Yusuf Miya, Address: H No 5-584, Plot No 263, Sy No 90 (part), Block No 4, Indrapuram, Opp. MRO Office, Devarakonda Road, Konda Mallepally Village & Mandal, Nalgonda District, Telangana State- 508243	1169000.00	Substandard	29-05-2023	All that Residential House, H.No.5-584, Plot No 263, Survey No. No 90 (part), Block No 4 admeasuring 200.00 Square Yards on Ground floor located Opp. MRO Office, Indrapuram, Devarakonda Road, Konda Mallepally Village & Mandal, Nalgonda District., Telangana State-508243	Mrs. Mohammad Saida Begum, W/o Mohammad Jilani,
3245	HYDERABAD	Mahabubnagar	KOTHAKOTA	Telangana	R.S BIKE ZONE	Mrs. Papaiahgari Sujatha, W/o P Chinna Venkat Reddy	M/s R S Bike Zone, Represented by its Proprietor: P Raghavender Reddy, Address: # Shop No.19-158, Kurnool Road, Kothakota, Mahabubnagar District, Telangana State-509381 Mobile No. 9948085931  Papaiahgari Raghavender Reddy, S/o P Chinna Venkat Reddy Proprietor of M/s R S Bike Zone, Address: # Shop No.19-158, Kurnool Road, Kothakota, Mahabubnagar District, Telangana State-509381	Mrs. Papaiahgari Sujatha, W/o P Chinna Venkat Reddy Address-1: H.No.11-22/1, Ganesh Nagar Colony, Kothakota Mandal & Municipality, Wanaparthy District. Telangana State - 509381	646000.00	Doubtful	29-11-2019	All that part of the property consisting of land and building ad measuring 364.44 Square Yards, in H nO 11-22/1, Ganesh Nagar Colony, Kothakota	Mrs. Papaiahgari Sujatha, W/o Chinna Venkat Reddy
3246	HYDERABAD	Mahabubnagar	MAHABUBNAGAR - eAB	Telangana	VEDANTA COSMECEUTICALS	B Guruprasad	M/s Vedanta Cosmeceuticals Plot No: 13, Road No:18 5-3-60/1, Gouthami Nagar Vansathalipuram Hyderabad -500070, Telangana	B Guruprasad Plot No: 13, Road No:18 5-3-60/1, Gouthami Nagar Vansathalipuram Hyderabad -500070, Telangana	1944000.00	Doubtful	29-05-2022	Open Residential Plot ad measuring 242 Square Yards bearing no 106, in Survey No 233, Ward No: 5, Block No 3, Gouthami Nagar Colony, Saheb Nagara Kalan Village, Hayath Nagar, L B Nagar Municipality, Ranga Reddy District	B Guruprasad
3247	HYDERABAD	Mahabubnagar	MAHABUBNAGAR - eAB	Telangana	VENKATESHWARA INDUSTRIES	Nukala Umadevi Nukala Anjaneyulu N Kanya Kumari	M/s Venkateshwara Industries Survey No: 207 & 208 D.No: 2-137 and 2-137 A, Hasnapur Village Bhoothpur Mandal, Mahbubnagar District	Nukala Umadevi (PARTNER) H.No:1-89/1 Annasagar Bhoothpur Mandal, Mahbubnagar District  Nukala Anjaneyulu ( PARTNER) S/o N Lingaiah 1-89/1, Annasagar village Bhoothpur Mandal Mahabubnagar  N Kanya Kumari (PARTNER) D/o N Chandra Mouli H.No: 1-89, Annasagar village Bhoothpur Mandal, Mahabubnagar	59272000.00	Doubtful	30-06-2018	All that piece and parcel of Rice Mill property consisting of Factory land admeasuring Ac 5.20 guntas, Buildings,Sheds , Plant and Machinery thereon situated at Survey No: 207 and 208, D.No 2-137 & 2-137A, Hasnapur Village, and G.P Bhoothpur Mandal, Mahabubnagar District, Telangana State	Venkateswara Industries
3248	HYDERABAD	Mahabubnagar	METTUGADDA	Telangana	J RAJESH	NOT APPLICABLE		NOT APPLICABLE	348000.00	Doubtful	29-09-2019	Residential House in Ground & First floor in Plot measuring 244 Sq yards in Plot no 7, Sy no 51, H No 4-99/1E, Santosh Nagar Colony, Behind Maheshwari Talkies, Yenugonda, Mahabubnagar owned by G Anjaneyulu	G Anjaneyulu

Display of information - Secured assets possessed under the SARFAESI Act, 2002													
Sl no	ZO	RO	BRANCH	STATE	BORROWER NAME	GUARANTOR NAME (WHEREVER APPLICABLE)	REGISTERED ADDRESS OF THE BORROWER	REGISTERED ADDRESS OF THE GUARANTOR(Wherever applicable)	Outstanding Amount ( In Rs)	Asset Classification	Date of Asset Classification	Details of security possessed	Name of the Title Holder of the security possessed
3249	HYDERABAD	Mahabubnagar	METTUGADDA	Telangana	VADLA JAYA PRAKASH	Mrs. Vadla Anitha	Mr. Vadla Jaya Prakash, S/o V Chinnaiiah, H No 1-52, Gundiyal, Hanwada Mandal, Mahabubnagar District- 509334, Telangana	Mrs. Vadla Anitha, W/o Vadla Sekhar, H No 1-7-150/2, Vivekananda Nagar, Mahabubnagar Town & District- 509001, Telangana.	4023000.00	Doubtful	28-03-2020	Residential open plot with compound admeasuring 440 Square Yards bearing Door No 7-16/2B in Plot No 2 & 3 in Survey No 211/2, Mahabubnagar Rural Police Station Road, Srinivasa Colony, Yenugonda Revenue Ward, Mahabubnagar, Mahabubnagar District	Mr. Vadla Jaya Prakash
3250	HYDERABAD	Mahabubnagar	MIRYALAGUDA - UBI	Telangana	JAMEELUNNISA BEGAM	NA	Mrs. Jameelunnisa Begum W/o Mohammad Moshin Ali, New Agamotkur Vemulapally Mandal Nalgonda District, Telangana- 508374 Phone No:9704384170	NA	1007000.00	Substandard	29-08-2023	All that Residential Plot admeasuring 120 Square yards, in Survey NO 902/2, in Block no 32, situated at Bypass Road Facing, Miryalaguda Town, Nalgonda District, Telangana State	Mr. Mohammad Moshin Ali as per Registered Sale Deed no 6534/2015 dated 01-10-2015
3251	HYDERABAD	Mahabubnagar	MIRYALAGUDA - UBI	Telangana	NARSINGOJU VEENAJA	Mr. Abbanapuri Nagendra Chary, S/o Bixmaiah Abbanapuri	Mrs. Narsingoju Veenaja, W/o Abbanapuri Nagendra Chary  Address-1: H.No.278/3, Survey No.75, Ward No.7, Block No.7, Road No.1, Chaithnya Nagar, Miryalguda Post & Mandal, Nalgonda District, Telangana State- 508207,  Address-2: H.No.1-55, Chinthapally, Miryalguda Post & Mandal, Nalgonda District, Telangana State- 508207 Mobile No. 9346887625;	Mr. Abbanapuri Nagendra Chary, S/o Bixmaiah Abbanapuri  Address-1: H.No.278/3, Survey No.75, Ward No.7, Block No.7, Road No.1, Chaithnya Nagar, Miryalguda Post & Mandal, Nalgonda District, Telangana State- 508207,  Address-2: H.No.1-55, Chinthapally, Miryalguda Post & Mandal, Nalgonda District, Telangana State- 508207 Mobile No. 9346887625;	3299000.00	Substandard	08-12-2023	Newly Constructed House, bearing admeasuring 111 Square Yards, out of Survey No.75 in block No.7 situated at Chaitanya Nagar, Miryalguda Post & Mandal, Nalgonda District, Telangana State- 508207,	Mrs. Narsingoju Veenaja,W/o Abbanapuri Nagendra Chary & Mr. Abbanapuri Nagendra Chary, S/o Bixmaiah Abbanapuri.
3252	HYDERABAD	Mahabubnagar	MIRYALAGUDA - UBI	Telangana	PANDIRI RAMAKRISHNA & PANDIRI LAKSHMI PRASAD	Desi Reddy Krishna Reddy	Pandiri Ramakrishna s/o Mallaiah H No 18-230, Sy no 882, Block No 18, Shanthi Nagar, Miryalaguda town, Nalgonda dist. Telangana Pin 508207	Desi Reddy Krishna Reddy s/o Subba Reddy Pachamgadda Village, Thadakamalla Mandal Nalgonda District , Telangana	402000.00	Doubtful	08-07-2011	All that part and parcel of the land of 574 square yards and building with House No 18-230 in Sy No 882 & Block No 18, Shanthi Nagar, Miryalaguda Town 508207,	Pandiri Rama Krishna
3253	HYDERABAD	Mahabubnagar	MIRYALAGUDA - UBI	Telangana	SRI SHIVA SAI MEDICAL AND GENERAL STORES	Mrs. Chervu Saritha W/o Chervu Prabhakar	M/S Sri Shiva Sai Medical & General Stores Proprietor: Mr. Chervu Prabhakar D No 28-992, Housing Board Colony Miryalaguda- 508207  Chervu Prabhakar S/o Lachaiah D No 18-1484/2 Ashok Nagar Miryalaguda- 508207 Telangana Ph No: 9959098807	Mrs. Chervu Saritha W/o Chervu Prabhakar H No 3-108-2 Badalapuram Miryalaguda-508207 Telangana Ph No: 9063217744	1135000.00	Doubtful	28-10-2022	All that Part of the Property Open plot ad measuring 271 sq yards in Plot No 11, Block No: 30, Survey No: 635/D situated at Miryalaguda, Nalgonda - 508207	Mrs. Chervu Saritha W/o Chervu Prabhakar
3254	HYDERABAD	Mahabubnagar	MIRYALAGUDA - UBI	Telangana	YADAVALLY BIKSHAM	Yubbavalli Yallaiah	Yadavalli Biksham D.No 2-147 (New) 2-70(Old) Gandhi Nagar Mir ala uda Nal onda - 508207	Yubbapalli Yallaiah D No 3-43, Gandhi Nagar Mir ala uda Nal onda - 508207	198000.00	Doubtful	31-03-2015	All that Part of the Property Measuring 78 Sq Yards and building on Ground & First Floor with Plinth Area of 769.08 Sq Feet situated at D. No 2-147 (old) and 2-70 (New), Block No 2,Gandhi Nagar, Miryalaguda Town	Mr. Yadavalli Biksham

Display of information - Secured assets possessed under the SARFAESI Act, 2002													
Sl no	ZO	RO	BRANCH	STATE	BORROWER NAME	GUARANTOR NAME (WHEREVER APPLICABLE)	REGISTERED ADDRESS OF THE BORROWER	REGISTERED ADDRESS OF THE GUARANTOR(Wherever applicable)	Outstanding Amount ( In Rs)	Asset Classification	Date of Asset Classification	Details of security possessed	Name of the Title Holder of the security possessed
3255	HYDERABAD	Mahabubnagar	MOMINPET	Telangana	KISHTANOLLA SHOBA RANI	Mr.Kistanolla Mukund Reddy @Patolla, S/o Narsimha Reddy,	Mrs. Kistanolla Shobha Rani @ Kistannagari Sobha, W/o Kistanolla Mukund Reddy @ Patolla,  Address-1:H.No.117/c, Devarampally Village, Mominpet Post & Mandal, Telangana State-501111  Address-2: H.No.8-500, Shankarapally Road, Mominpet Post & Mandal, Telangana State-501202  Mobile No.9515068613	Mr.Kistanolla Mukund Reddy @Patolla, S/o Narsimha Reddy,  Address-1:H.No.117/c, Devarampally Village, Mominpet Post & Mandal, Telangana State-501111  Address-2:H.No.8-500, Shankarapally Road, Mominpet Post & Mandal, Telangana State-501202  Mobile No.9866358613	1159000.00	Substandard	29-10-2023	Residential House, H.No.8-500, admeasuring 150 Sq. Yards, Situated in Survey No. 242/A/1, atShankarapally Road, Mominpet Post & Mandal, ,Telangana State-501202	Mrs. Kistanolla Shobha Rani @ Kistannagari Sobha, W/o Kistanolla Mukund Reddy
3256	HYDERABAD	Mahabubnagar	NALGONDA - eAB	Telangana	BHASKARA ENTERPRISES	Mr. Veeralapati Yadagiri, S/o Kondaiah	M/s Bhaskara Enterprises Prop: Ramagiri Bhasker H No 6-1-12/F Ramagiri Nalgonda Town & District Telangana-508001 Ph: 9966012882	Mr. Veeralapati Yadagiri, S/o Kondaiah 6-6-215, Ravindra Nagar, Gouthami College Lane Nalgonda Town & District,Telangana-508001	3296000.00	Doubtful	30-11-2018	Land admeasuring 315 Square Yards and RCC Residential Building on Ground Floor and First Floot with plinth area of 1134 Square Feet on Ground Floor & 1134 Square feet on First Floor (Total plint area of 2268 Square feet), situated at The Residential House bearing municipal Door No 6-6-215, with total area of 315 Square yards	Mr. Veeralapati Yadagiri, S/o Kondaiah
3257	HYDERABAD	Mahabubnagar	NALGONDA - UBI	Telangana	YERROLLA YADAGIRI	NA	Kangal Village, Nalgonda Mandal & District-508001	NA	248000.00	Doubtful	29-12-2018	RESIDENTIAL HOUSE	YERROLLA YADAGIRI
3258	HYDERABAD	Mahabubnagar	NIDAMANUR	Telangana	KOMPELLI JYOTHI	Mr. Lakumal Madhu Babu, S/o L Chinna Peddulu	Mrs. Kompelli Jyothi, W/o Kompelli Srinu, D NO 4-11-499/8/1, Suryavamshi Colony, Nalgonda Town & Mandal, Nalgonda District, Telangana State - 508001; Mobile: 8143292788	Mr. Lakumal Madhu Babu, S/o L Chinna Peddulu, H No 4-82, Julakantigudem, Yerrabelty, Nidamanuru Post & Mandal, Nalgonda District, Telangana State-508278	1066000.00	Doubtful	31-03-2021	Land and Building- A Residential house belonging to KOMPELLI JYOTHI (Owner of the Property) Door No. 4-11-499/8/1, Constructed upon the Plot Nos, 100 & 101 in 250 Square Yards with in Survey No 650, Ward No. 4 and Block No. 11, Situated at Suryavamshi Colony (Now Venkata Ramana Colony) Near Ayyappa Swamy Temple, Nalgonda Town & Mandal, Nalgonda District	Mrs. Kompelli Jyothi, W/o Kompelli Srinu
3259	HYDERABAD	Mahabubnagar	PARIGI	Telangana	JANGAM CHANDANA	Mr. Mohammad Maqbool Pasha, S/o Mohammad Miran Ali,	Mrs. Jangam Chandana W/o Jangam Venkat Reddy,  Address-1: H.No.9-66/247, Teachers Colony, Parigi, Vikarabad District,Telangana State-501501  Address-2: H.No.7-118, Plot No.63, Survey No.273, Teachers Colony, Parigi, Vikarabad District,Telangana State-501501  Mobile No. 9440619281	Mr. Mohammad Maqbool Pasha, S/o Mohammad Miran Ali,  Address:H.No.9-08/61, Teachers Colony, Parigi, Vikarabad District,Telangana State-501501  Mobile No. 9666077703	1817000.00	Substandard	30-10-2023	Residential House, admeasuring 240 Sq. Yards equivalent to 200.70 Sq. Mts bearing H.No.7-118, Plot No.63, Survey No.273, Teachers Colony, Near Hanuman Temple, Parigi, Vikarabad District,Telangana State-501501;	Mrs. Jangam Chandana, W/o Jangam Venkat Reddy
3260	HYDERABAD	Mahabubnagar	RAJENDRA NAGAR	Telangana	KORUBOTHULA ANNAPURNA	Mrs. J Mary Mani Ranjani, W/o K Surya Prakash	Mrs. KORUBOTHULA ANNAPURNA  Address: Flat no 202, First Floor, Plot no 20 & 22, Survey No 102/6A, KK Apartments, Dhanalaxmi Colony Christianpally, Mahabubnagar Mahabubnagar District, Telangana State-509001  Mobile No. 9390257759	Mrs. J Mary Mani Ranjani, W/o K Surya Prakash,  Address: H.No. 6-24/9/6, Srinivasa Colony, Mahabubnagar, Mahabubnagar District, Telangana State-509001	771000.00	Substandard	14-12-2023	All that flat no 202, First Floor, admeasuring 925 Square Feet and Undivided Share of 30 Square Yards, KK Apartments, in Survey No 102/6A, Plot no 20 & 22, in Dhanalaxmi Colony, Christianpally, Mahabubnagar town and district,Telangana State-509001	KORUBOTHULA ANNAPURNA

Display of information - Secured assets possessed under the SARFAESI Act, 2002													
Sl no	ZO	RO	BRANCH	STATE	BORROWER NAME	GUARANTOR NAME (WHEREVER APPLICABLE)	REGISTERED ADDRESS OF THE BORROWER	REGISTERED ADDRESS OF THE GUARANTOR(Wherever applicable)	Outstanding Amount ( In Rs)	Asset Classification	Date of Asset Classification	Details of security possessed	Name of the Title Holder of the security possessed
3261	HYDERABAD	Mahabubnagar	TANDUR	Telangana	ELAHI FILLING STATION	Mr. Arman Khan S/o Mr Habeeb Khan Mr. Arzoo Khan S/o Mr Habeeb Khan	M/s Elahi Filling Station Represented by its proprietor Mr. Habeeb Khan s/o Abdul Aziz Khan Unit Address: Sy no 57, Malreddypally Hyderabad Road, Tandur, Vikarabad Dist-501141 Residence: House No:7-3-1/1 Seetharampet, Tandur, Vikarabad Dist-501141	Mr. Arman Khan S/o Mr Habeeb Khan House No:7-3-1/1 Seetharampet, Tandur, Vikarabad Dist-501141 Mr. Arzoo Khan S/o Mr Habeeb Khan House No:7-3-1/1 Seetharampet, Tandur, Vikarabad Dist-501141	1238000.00	Substandard	30-03-2023	All that the Land with petrol pump structure, admeasuring 786 sq.yrds in Sy No 51 Ward No 2 Block No 1 Malreddy pally Village, Tandur Mandal Within the limits of Tandur Municipality Vikarabad Dist	Mr. Habeeb Kahn s/o Abdul Aziz Khan
3262	HYDERABAD	Mahabubnagar	THIMMAJIPET	Telangana	NAGOLU RAMACHANDRA REDDY	Mrs. Nagolu Ramachandramma	Mr. Nagolu Ramachandra Reddy (Late), H No 5-80/1A, Gorita Village, Timmajipet Mandal, Nagarkurnool District-509406, Telangana	Mrs. Nagolu Ramachandramma, W/o Late Nagolu Ramachandra Reddy, H No 5-80/1A, Gorita Village, Timmajipet Mandal, Nagarkurnool District-509406, Telangana	732000.00	Doubtful	29-09-2021	Residential Land admeasuring 2420 Square Yards with plinth area of 1600 Square Feet, bearing House No 8-50/1, Survey No 2, Gorita Village and Gram Panchyat, Timmajipet Mandal, Nagarkurnool District	Mr. Nagolu Ramachandra Reddy
3263	HYDERABAD	Mahabubnagar	WANAPARTHY	Telangana	PUSHPAK ENERGY INDUSTRIES	M Manmohan M Venkat Swamy	Sy no 137/AA, Nachahalli village, Wanparthy Dist. Telangana.	Sy no 137/AA, Nachahalli village, Wanparthy Dist. Telangana.	11211000.00	Doubtful	27-04-2020	Commercial building D. No. 41-139/2 in R 5 No 1137/E, nearby police station constructed in a plot admeasuring 1175.00 Sq. yrds. in Wanaparthy town . Market value is Rs. 299.00 lakh and distress value Rs 240.00 lakh (as per EVR dated 28.02.2021). The same building is leased out to LIC of India.	Mrs M Pushpa and Mr M Venkatswamy
3264	HYDERABAD	Punjabutta	Bowenpally	Telangana	KEERTHI VEERASWAMY.	Mr. Anthony Kamaraj	HFLAT.NO.3.1ST FLR. SRI SAI DURGA APTS.GAUTAM,NAGAR.PATANCHERU. DIST-MEDAK-502319.	12-189, Srinagara Colony, Patancheru, Sangareddy - 502319.	900000.00	Doubtful	31.03.2014	Flat No F3, 1 <sup>st</sup> Floor, Sri Sai Durga Apartments, Block A, Gowtham Nagar, Market road, Patancheru village and Mandal,Medak District - 502319	KEERTHI VEERASWAMY.
3265	HYDERABAD	Punjabutta	Sunder Nagar	Telangana	REDDY INDUSTRIES (INDIA) PRIVATE LIMITED,Ms. Modulla Anuradha,Ms. Aneesha Reddy	Mr. Hashmukh Patel	S/o Vuppalapadu Raghu Rama Reddy, H no.2-22-2/GH-D.608, Eenadu Collony, Siri Pride Gandhi Heights, Opp Bashyam High School, Kukatpally Hyderabad -500072.	S/o Thakarshi Patel, Flat no.403, 4 <sup>th</sup> Floor Kapadia Complex KS Lane, Sulthanbazar Hhderabad-500001	1541000.00	Loss	18.12.2019	Commercial shop.F4,Bearing MPL No.4-1-583&584 at Noble Plaza, Troop Bazar Hyderabad, Telangana	Mr. Hashmukh Patel
3266	HYDERABAD	Punjabutta	NIMS	Telangana	MADARAM SWAROOPA	Ms. D Vijaya Shanthi	H NO 447E,BHEL TOWNSHIP,RAMACHANDRAPURAM HYDERABAD-500082	Flat No.204, Second Floor, Block -A, Seeligallas Enclave, Plot No. 42 to 53, Nizampet, Bachupally Mandal, Hyderabad-500049	1911000.00	Doubtful	31.03.2021	Flat No 104, First Floor, Block-A, Seeligallas Enclave, Plot No.42 to 53, Sy.No 73,74,75P,77P,78P,Nizampet, Bachupally Mandal, Hyderabad-500049	M Swaroopa (Late)
3267	HYDERABAD	Punjabutta	Serlingampally	Telangana	SHIVARTHI VENKATESH	Mr. A Thirupathi	HNO 13 6 2 37 89 S N NAGAR, KARWAN ,HYDERABAD-6	H No 13/6/267/92/6/B, Satyanarayana Nagar Karwan Hyderabad	948000.00	Loss	29.02.2020	Plot no. 79, survey no. 94/b, Kodakandla and Mandal village, Jangoan District. Adm.180 Sq Yds	Shivarathri Venkatesh
3268	HYDERABAD	Punjabutta	Sanjeev Reddy Nagar	Telangana	sisir kumar ghosh,Mrs.Roja Rani	NIL	A K HEIGHTS APTS, FLAT NO 5,ST NO 8 HABSIGUDA-39	NIL	1558000.00	Doubtful	29.12.2021	House on Flat No F-3 in First Floor, Municipal No 1-4-72/F3 of A.K HEIGHTS	Mr .Sisir Kumar Ghosh
3269	HYDERABAD	Punjabutta	Somajiguda	Telangana	GANNARAM RAMA KRISHNA	NIL	HNO. 1-1-16/A, STREET NO: 01,HABSIGUDA, HYDERABAD	NIL	1809000.00	Substandard	29.01.2023	Land and building - residential House situated at Residential Plot No.2 &3 Part,With plinth area 7906 Sq.ft., adm.204 Sq.Yds., in Sy. No..11/1, Arbedkar Nagar, Habsiguda Main Road, Uppal Mandel,Medchal	Gannaram Ramakrishna (deceased), G.Vijaya Kumar, G.Praveen Kumar, G.Sridhar Kumar & G.Ravi Kumar
3270	HYDERABAD	Punjabutta	Madhuranagar	Telangana	Mrs. Kausar Begum, Mr. Mustaz Ahmed and Mrs. Anjum Fatima(Deseased)	NIL	Land and building - Residential House belonging to Mrs.Kausar Begum(Owner of the property) situtated at residential Plot No.81, HNo.8-4-549/81, admeasuring 120.00 Sq. Yds in Sy.Nos. 135 & 136, Situated Nethaji Nagar, AG Colony, Yousufguda, Hyderabad,Telangana-500045.	NIL	486447.00	Substandard	14-10-2023	Land and building - Residential House belonging to Mrs.Kausar Begum(Owner of the property) situtated at residential Plot No.81, HNo.8-4-549/81, admeasuring 120.00 Sq. Yds in Sy.Nos. 135 & 136, Situated Nethaji Nagar, AG Colony, Yousufguda, Hyderabad,Telangana-500045.	MRS. KAUSER BEGUM

Display of information - Secured assets possessed under the SARFAESI Act, 2002													
Sl no	ZO	RO	BRANCH	STATE	BORROWER NAME	GUARANTOR NAME (WHEREVER APPLICABLE)	REGISTERED ADDRESS OF THE BORROWER	REGISTERED ADDRESS OF THE GUARANTOR(Wherever applicable)	Outstanding Amount ( In Rs)	Asset Classification	Date of Asset Classification	Details of security possessed	Name of the Title Holder of the security possessed
3271	HYDERABAD	Punjagutta	Krishna Nagar	Telangana	MR. REGULA MADHUSUDHAN RAO, S/O. LATE R. BALAIAH	nil	Flat No. 121, A BLOCK, KRISHNA APARTMENTS, AMEERPET, HYDERABAD-500 073.	Nil	8,68,350.81	Substandard	29.09.2023	All the residential house property situated on the piece and parcel of land bearing plot no. 25, admeasuring 175 sq. yds. Or 146.31 sq. mts. In survey nos. 10,11,12 & 15, situated at B.K. Reddy nagar, Venkataramana colony of Nagole village, Uppal revenue mandal, Ranga Reddy District,L.B. Nagar Municipality and bounded by:NORTH: 40 ' wide road,South : Plot no.26,East : Plot no. 24,West : 40' wide road	MR. REGULA MADHUSUDHAN RAO, S/O. LATE R. BALAIAH
3272	HYDERABAD	Punjagutta	Krishna Nagar	Telangana	M/S. PATANJALI CHIKITSALAY (M/s. OM NAMAH SHIVAY ENTERPRISES) represented by its proprietor, MR. REGULA MADHUSUDHAN RAO, S/O. LATE R. BALAIAH	MR. REGULA MADHUSUDHAN RAO, S/O. LATE R. BALAIAH	8-3-944-8, shop no. 16-17, PANCOM BUSINESS CENTRE, AMEERPET, HYDERABAD-500 073.	Nil	4258341.74	Substandard	29.09.2023	All the residential house property situated on the piece and parcel of land bearing plot no. 25, admeasuring 175 sq. yds. Or 146.31 sq. mts. In survey nos. 10,11,12 & 15, situated at B.K. Reddy nagar, Venkataramana colony of Nagole village, Uppal revenue mandal, Ranga Reddy District,L.B. Nagar Municipality and bounded by:NORTH: 40 ' wide road,South : Plot no.26,East : Plot no. 24,West : 40' wide road	MR. REGULA MADHUSUDHAN RAO, S/O. LATE R. BALAIAH
3273	HYDERABAD	Punjagutta	Kalyan Nagar	Telangana	1.MYDAM ADILAKSHMI 2.MYDAM BALAJI	M ANIL KUMAR	FLAT 301 PLOT 155,156 LINARESIDENCY, OPP HANUMAN TEMPLE SRINIVASACOLONY NIZAMPET ,TELANGANA,500072	FLAT 301 PLOT 155,156 LINARESIDENCY, OPP HANUMAN TEMPLE SRINIVASACOLONY NIZAMPET ,TELANGANA,500072	1107213.00	Loss	30.10.2023	FLAT NO 403 FOURTH FLOOR IN BUILDING KNOWN AS "SUVAN ARCADE" WITH PLINTH AREA OF 1240 SQ FEET IN CLUDING COMMON AREAS ON PLOT NO.409 AND 22 AND OPEN PLACE IN SURVEY NO.5,36,37,39,46,51,52,53,54,73,74 AND 364 SITUATED AT NIZAMPET VILLAGE QUTHBULLAPUR MANDAL, RANGAREDDY DIST, SUB DISTRICT, BOUNDED BY NORTH:CORRIDOR SOUTH:OPEN TO SKY EAST:LIFT AND OPEN TO SKY WEST: SATAIRCASE AND OPEN TO SKY	SMT.MYDAM ADILAKSHMI
3274	HYDERABAD	Punjagutta	Kukatpally	Telangana	Kaduri Sunil Kumar	NIL	HNO 5-12-515 BTS SRINIVASA COLONY SRINIVASA COLONY NALGONDA TELANGANA NALGONDA pin:508001 Mobile:8247262030 Mail:srinuchimata25@gmail.co m	NA	6942998.07	Substandard	23-09-2023	Plot No 203, Survy no 417/1 block 43 RTC Colony Moulali GHMC circle	Kaduri Sunil kumar
3275	HYDERABAD	Punjagutta	KPHB 9th	Telangana	MR VEMULAPALLI MURALI MOHAN SO MR VENKATRAMAIAH VEMULAPALLI	NIL	PLOT NO 35, FLAT 301 & 401 SREE SAI NILAYAM, SAROJINI NAIDU NAGAR, RAVINDRA CO-OPERATIVE HOUSING SOCIETY, GUTTALA BEGUMPET, KAKATEEYA HILLS ROAD NO 1 MADHAPUR, HYDERABAD, 500081	NA	6061331.00	Substandard	30.10.2023	PLOT NO 35, FLAT 301 & 401 SREE SAI NILAYAM, SAROJINI NAIDU NAGAR, RAVINDRA CO-OPERATIVE HOUSING SOCIETY, GUTTALA BEGUMPET, KAKATEEYA HILLS ROAD NO 1 MADHAPUR, HYDERABAD, 500081	MR VEMULAPALLI MURALI MOHAN SO MR VENKATRAMAIAH VEMULAPALLI
3276	HYDERABAD	Punjagutta	MALLAMPET	Telangana	NISHA ANJUM,Mohd Aijaz Mohiuddin	NIL	flat no 302, Third floor, Happy Homes Meridian, plot no 33, Upper pally, village Rajendranagar hyderabad 500052	NIL	13,02,893	Substandard	04-11-2023	flat no 302, Third floor, Happy Homes Meridian, plot no 33, Upper pally, village Rajendranagar hyderabad 500052	Nisha Anjum
3277	HYDERABAD	Punjagutta	BANJARA HILLS	Telangana	LEZOLINE BIOTECH PVT LTD	1)Sri Kumar Venkata Naga Prasad Kandimalla 1b) Sri. Ramireddy Kodanda Tummuru 1C) Sri. Sriram Prasad Papani 1D) MCC Consulting Pvt Ltd 1E)Kandimalla Sathya Latha  1F) Navuluri Anitha Rani  1G) Navuluri Siva Nagendra  1H) Guntaka Ramireddy Venkata	Plot No.34A, HUDA Heights, Road No.12, Banjarahills , Hyderabad-500034	1)Sri Kumar Venkata Naga Prasad Kandimalla, S/o Sri Laxminarayana kandimalla 8-2-293/82/HE/16/A/1, Plot no.16 HUDA enclave, Road No.70, Jubilee Hills , Khairatabad,Banjarahills, Hyderabad, Telanagana-500034	282844793.32	Substandard	29.08.2023	1.Pari Passu charge over open land (Rural residential property) admeasuring 4989 Sq Yds at Sy. No. 79 in the layout of M/s. Goodwill Project in Thimmapur Village, Kothur Mandal, Mahaboobnagar District in the name of Mr. Kandimalla Kumar Venkata Naga Prasad and Mr. Srirama Prasad Papani.	Kandimalla Kumar Venkata Naga Prasad and Mr. Srirama Prasad Papani.
3278	HYDERABAD	Punjagutta	BANJARA HILLS	Telangana	LEZOLINE BIOTECH PVT LTD	NOT APPLICABLE	Plot No.34A, HUDA Heights, Road No.12, Banjarahills , Hyderabad-500035	NOT APPLICABLE	282844793.32	Substandard	29.08.2023	2. Pari-Passu charge on Plot Nos 4 and 6, each measuring 666 Sq Yards with a total area of 1332 Sq Yds (Rural residential property) at Sy No 82/P at Thimmapur Village, Kothur Mandal, Mahaboobnagar District, standing in the name of Mr. Kandimalla Kumar Venkata Naga Prasad and Mr. Sriram Prasad Papani.	Mr. Kandimalla Kumar Venkata Naga Prasad and Mr. Sriram Prasad Papani.

Display of information - Secured assets possessed under the SARFAESI Act, 2002													
Sl no	ZO	RO	BRANCH	STATE	BORROWER NAME	GUARANTOR NAME (WHEREVER APPLICABLE)	REGISTERED ADDRESS OF THE BORROWER	REGISTERED ADDRESS OF THE GUARANTOR(Wherever applicable)	Outstanding Amount ( In Rs)	Asset Classification	Date of Asset Classification	Details of security possessed	Name of the Title Holder of the security possessed
3279	HYDERABAD	Punjagutta	BANJARA HILLS	Telangana	LEZOLINE BIOTECH PVT LTD	NOT APPLICABLE	Plot No.34A, HUDA Heights, Road No.12, Banjarahills , Hyderabad-500036	NOT APPLICABLE	282844793.32	Substandard	29.08.2023	3. Pari-Passu charge on Non-agricultural land measuring Ac 01-01 ¼ Gts or Ac 1.03125 cents, consisting of a farm house with a built up area of 3634 Sq Ft situated in Shriya Farms, Plot No 42 of Sy No 204 of Shameerpet Mandal, RR Dist. Standing in the name of Mr. Sriram Prasad Papani.	Mr. Sriram Prasad Papani.
3280	HYDERABAD	Punjagutta	BANJARA HILLS	Telangana	LEZOLINE BIOTECH PVT LTD	NOT APPLICABLE	Plot No.34A, HUDA Heights, Road No.12, Banjarahills , Hyderabad-500037	NOT APPLICABLE	282844793.32	Substandard	29.08.2023	4. Pari-Passu charge on open land (Rural residential property) in Plot Nos 189 and 190 measuring 366.66 Sq Yds at Sy No 334/2, Purushotham Patnam, Gannavaram Mandal, Krishna District, standing in the name of Mr. N Siva Nagendra.	N Siva Nagendra
3281	HYDERABAD	Punjagutta	BANJARA HILLS	Telangana	LEZOLINE BIOTECH PVT LTD	NOT APPLICABLE	Plot No.34A, HUDA Heights, Road No.12, Banjarahills , Hyderabad-500038	NOT APPLICABLE	282844793.32	Substandard	29.08.2023	5. Pari-Passu charge on Open Land (Rural residential property) measuring 2420 Sq Yds in Sy No 480/2A, Gorantla GP, Guntur District, AP, standing in the name of Mrs. N Anitha Rani, W/o Mr. N Siva Nagendra.	Mrs. N Anitha Rani, W/o Mr. N Siva Nagendra
3282	HYDERABAD	Punjagutta	BANJARA HILLS	Telangana	LEZOLINE BIOTECH PVT LTD	NOT APPLICABLE	Plot No.34A, HUDA Heights, Road No.12, Banjarahills , Hyderabad-500039	NOT APPLICABLE	282844793.32	Substandard	29.08.2023	6. Pari-Passu charge on Flat no 2101 in 20 <sup>th</sup> floor of Lanco Hills Tower 6, with a carpet area of 2000 Sq Ft, along with 2 car parking space of 134.55 Sq Ft and Undivided share of land of 39 Sq Yds out of 13.56 acres in Sy No 201 of Manikonda Jagir Village, APIIC- IALA, Rajendranagar Mandal, RR District, Telangana standing in the name of Mr.TK Ramireddy	Mr.TK Ramireddy
3283	HYDERABAD	Punjagutta	BANJARA HILLS	Telangana	LEZOLINE BIOTECH PVT LTD	NOT APPLICABLE	Plot No.34A, HUDA Heights, Road No.12, Banjarahills , Hyderabad-500041	NOT APPLICABLE	282844793.32	Substandard	29.08.2023	8. Pari-passu charge with Lead Bank on the Industrial Land admeasuring 10609.72 Sq yrds (8871 Sq mtrs) & Buildings thereon, bearing No. 8/B, Sy.No.321, TSIIIC Bio-Tech Park, Phase III, Karakapatla Village & GP, Markook Mandal Siddipet dist. is in the name of M/s. Lazuline biotech Private Limited	M/s. Lazuline biotech Private Limited
3284	HYDERABAD	SECUNDERABAD	HIMAYATNAGAR	Telangana	Mrs. Nellutla Jyothi, and Mr. Nellutla Veerabhadram	NOT APPLICABLE	H.No: plot No.17, Vaishnavi colony Korremula Village, Medchal Malkajgiri.	NOT APPLICABLE	4515125.52	Substandard	26.11.2023	All that Property House Plot No. 17, admeasuring 167 Sq.Yds in Sy. No. 852/Part, Situated at Korremula Village, Chowdariguda gram Panchayath, Ghatkesar mandal, Medchal Malkajgiri District, Hyderabad, Telangana - 5000058 and Bounded By: Which is bounded by : On the East by: Plot No 9 On the West by: 30' Wide Road On the North by: Plot No 16 On the South by: Plot No 18, Date of Possession:23.02.2024(Symbolic possession)	Mrs Nellutla Jyothi
3285	HYDERABAD	SECUNDERABAD	HIMAYATNAGAR	Telangana	Mrs. Jakkam Janaki & Mr. Jakkam Amarnath	NOT APPLICABLE	H.No: 1-36/2/F/1 admeasuring 275 sq.yards in sy.nos 207/E & 142, at situated at chandanagar village serilingampally mandal Ranga Reddy District , Hyderabad - 500050	NOT APPLICABLE	4254259.42	Substandard	29.11.2023	All that the property H: No. 1-36/2/F/1 Plot No:75 admeasuring 275 sq.yards in sy.nos 207/E&142, at situated at chandanagar village serilingampally mandal Ranga reddy district Hyderabad and bounded. By:  Which is bounded by : NORTH : 25 Wide road SOUTH: Land of veera swamy&brothers EAST : Land of veera swamy&brothers WEST : plot no:74,Date of Possession:22.02.2024(Symbolic Possession)	Mrs Jakka Janaki
3286	HYDERABAD	SECUNDERABAD	SECUNDERABAD- M.G.ROAD	Telangana	Mr. V Nihal S/o Mr. Villivalam Nagaraja Rao	NOT APPLICABLE	Flat No 205, Second Floor, SUSHEEL MANSION, Plot No.I-2 & I-3, Block No 29, H No. 30-265/20/12/20, Officers Colony, Malkajgiri-Municipality & Mandal, Rangareddy-Dist, Telangana State. Pin-500062	NOT APPLICABLE	2273018.44	Loss	03.03.2024	All that the residential Flat No 205 in Second Floor, in the building known as "SUSHEEL MANSION" with a built area of 960.00 Sq Feet, Including common areas, together with undivided share of land admeasuring 20.00 or 16.72 Sq. Meters, constructed on Plot No.I-2 & I-3, Covered under Survey Nos.298/1, 299/1 and 303/1, Situated in Officers Colony, Block No 29, H No. 30-265/20/12/20, Malkajgiri-Municipality & Mandal, Rangareddy-Dist, Telangana State. Pin-500062 , With boundaries:- North by 20'-0" wide road. South by Neighbours house (Sun rise apartment), East by Neighbour 's house (Sun rise Apartments), West by Neighbour's House ,Date of possession:02.02.2024(symbolic Possession)	Mr. Villivalam Nagaraja Rao
3287	HYDERABAD	SECUNDERABAD	HIMAYATNAGAR	Telangana	Mr. Devara Hazarathaiah, and Mrs. Devara Manjula	NOT APPLICABLE	Flat No. 503, 5th Floor, Srinivasa Nilayam, Sy No.77/A&78/A, Peerzadiguda Village, Medipally Mandal, Medchal- Malkajgiri, Hyderabad - 500039	NOT APPLICABLE	1154968.21	Loss	03.03.2024	All that Property Flat No. 503 in 5th Floor of SRINIVASA NILAYAM , With a Plinth area of 900 sft ( including common area and Car Parking area ) together With an undivided Share of Land adm 30 Sq. yards or 25.08 Sq. Mts Out of 924 Sq.Yds Constructed on Land in Part of Sy No.77/A &78/A Situated at Peerzadiguda Village, Medipally Mandal, Medchal Malkajgiri District Hyderabad 500039 and Bounded By: Which is bounded by : On the East by: Open to Sky On the West by: Open to Sky On the North by: Corridor On the South by: Open to Sky , Date of Possession:03.02.2024(symbolic Possession)	Mr Decvara Hazarathaiah



Display of information - Secured assets possessed under the SARFAESI Act, 2002													
Sl no	ZO	RO	BRANCH	STATE	BORROWER NAME	GUARANTOR NAME (WHEREVER APPLICABLE)	REGISTERED ADDRESS OF THE BORROWER	REGISTERED ADDRESS OF THE GUARANTOR(Wherever applicable)	Outstanding Amount ( In Rs)	Asset Classification	Date of Asset Classification	Details of security possessed	Name of the Title Holder of the security possessed
3288	HYDERABAD	SECUNDERABAD	ASHOKNAGAR	Telangana	1.ARJUN RAJ SRIVASTAVA 2.PRAKASH CHANDRA SRIVASTAVA	NOT APPLICABLE	HNO:1-2-215/B1, SRI DURGA NIVAS,GAGAN MAHAL,DOMALGUDA,L.NO.4,ST NO.7,HYDERABAD,TELANGANA-PIN-500029	NOT APPLICABLE	2099665.66	Substandard	29.07.2023	All that Flat No.528, in Second Floor, SHIVA PALACE, Phase-I, bearing MCH No.1-2-215/D/528, undivided share of land 30.00 Square Yards out of 1200.0 Square yards, built up area 900 Sft., situated at gagan Mahal, domalguda, Hyderabad, and bounded by: NORTH: Flat No.529 SOUTH:Flat No.527 EAST:Lobby WEST:Open to Sky, <b>Date of Possession:21.02.2024(Physical Possession)</b>	ARJUN RAJ SRIVASTAVA
3289	HYDERABAD	SECUNDERABAD	PRAKASHAM NAGAR	Telangana	SRI STANDARD MOBILES & MANASVI ENTERPRISES  1. M VENKATESHWAR RAO 2. SRINIVASA PRATAP K	1. Mrs M.Swapna 2. M Uma Maheswari alias Pavani	1-10-586/B/3/1 ROAD 1 INDIARA NAGAR COLONY WARASIGUDA SECUNDERABAD 500061 & HNO 10-1-18/49 2ND FLOOR SHYAM NAGAR MASAB TANK HYD 500004	1. Hno 12-10-586/B/3, Plot No 82/C, Rd No1, Indira Nagar Colony, Medi Bavi, Seethaphalmandi, GHMC, Secbad-500061  2. Mrs M.Uma Maheswari Alias Pavani Hno 3-112/A/20/1, Bimreddy Nagar Colony, Ghatkesar Mandal, Kv Rangareddy, 500092	5701146.75	Doubtful	03.03.2024	Property No 1: All that eastern portion of house bearing Municipal No 12-10-586/B/3 on plot No 82/c admeasuring 215sq yds situated at Indira nagar Colony. Rd No 1, Medi Bavi, Seethaphalmandi, Secunderabad, Telangana 500061. Symbolic Possession - 12.01.2024 Property No 2: All that eastern portion of house bearing Municipal No 12-10-586/B/1 on plot No 40/part admeasuring 45 sq yds or 37.62 sq mts and also all that the North-East part admeasuring 30 sq yds or 25.08 sq mts out of 45 sq yds or 37.62 sq mts, total admeasuring 75 sq yds or 62.70 sq mts situated at Medi Bavi, Seethaphalmandi, Secunderabad, Telangana 500061. <b>Symbolic Possession - 12.01.2024</b>	M VENKATESHWAR RAO
3290	HYDERABAD	SECUNDERABAD	ANAND BAGH	Telangana	P SUDHAKAR & Mrs Beulah Rani Pakal	NOT APPLICABLE	Plot No 174 Rajsuk Nagar, Nagaram, Keesara Mandal, Ranga Reddy District 500083	NOT APPLICABLE	891928.00	Loss	23.01.2024	All that Residential House on Plot Bearing No 174 part (East Side), in Survey No 142, admeasuring 100 Sq Yards Worth a Plinth area of 750 Sq Feet of RCC Roof, Situated at Rajsuk Nagar Colony, Nagaram Village and Grama Panchayat, Keesara Mandal, Ranga Reddy District and bounded as follows:  North by:25" Wide Road South By:Sy No 141 East By:Sy No 175 West By:Plot No 174 Part , <b>Date of Possession:30-01-2024(Symbolic possession)</b>	P SUDHAKAR & Mrs Beulah Rani Pakal
3291	HYDERABAD	SECUNDERABAD	BAKARAM	Telangana	VENKAT REDDY K & 2.K satyavathi	NOT APPLICABLE	Flat no 7 swagruha Apartment	NOT APPLICABLE	1078552.04	Loss	08.01.2024	Residential Flat no 105 First floor, Sun Valley Appartments, A unit of Sri Sai Kamal Associates, Kondapur village, Serlingampally village, Ranga Reddy District, Telangana. In the name of K.Kovvuri Venkata Reddy Extent of flat is 1560 sqft (including common areas) Flat Boundaries: On the North : Open to Sky On the South : Open to Sky On the East : 6'0" corridor On the West: Open to Sky Entire Boundaries: On the North : Neighbour's School On the South : Neighbour's Open plot On the East : 30' wide road On the West: Neighbour's Open plot, <b>Date of Possession:01-02-2023(Symbolic possession)</b>	VENKAT REDDY K
3292	HYDERABAD	SECUNDERABAD	CHERLAPALLY	Telangana	ESSEN ENGINEERS,Prop:V Nageshwar Rao	V Sesharatnam	Gayathri nagar Ameerpet Hyderabad,	Plotno.68,Phase1, Saket, Kapra,Hyderabad-500062	1594848.50	Loss	28.08.2023	All that the Residential Flat bearing No.11, in third floor bearing Municipal No.7-172/5/11,on plot No.20-D, in survey No.315, with a plinth area of 550.00 Sq.Feet, together with Undivided share of land admeasuring 35.00 Sq.yards out of 536.1/2 Sq.yards, situated at CREATIVE ENCALVE, kamalanagar, under khapra Municipality, keesara Mandal, Ranga Reddy district and bonded as follows: North by:30'-0" wide road, South by:Plot No.D-11 East by : Main Road West by:Plot No.D-19, <b>Date of possession:05.12.2023(Physical possession)</b>	V Sesharatnam
3293	HYDERABAD	SECUNDERABAD	CHIKKADAPALLY BRANCH	Telangana	STEPHEN LAMINATION PLANT Prop Mrs.Bala Sailaja	NOT APPLICABLE	8-2-613/11,UDAY NAGAR,BANJARAHILLS, HYDERABAD- 500034	NOT APPLICABLE	3308531.00	Substandard	28.06.2023	All that the house bearing Municipal No.8-2-613/45, admeasuring 100.00 Square yards or 84.00 Square Meters, situated at Uday Nagar, Road No.11, Banjara Hills, Hyderabad, Telangana State and bounded by:  North: House of B. Chennamma, South: House of B. Sushila, East: Road, West: Road, <b>Date of possession:15-09-2023(Symbolic possession)</b>	Mrs Bala Sailaja
3294	HYDERABAD	SECUNDERABAD	CHIKKADPALLY BRANCH	Telangana	S K INDUSTRIES PROP (B SRIKANTH)	NOT APPLICABLE	6-10-12/2, VINAYAKA NAGAR OPP ESI DISPENSERY BALANAGA RHYDERABAD 500042	NOT APPLICABLE	2038978.41	Doubtful	29.08.2023	H No 6-10-12/2 & 6-10-12/2/A Vinayaka Nagar ,Balanagar under GHMC KUKATPALLY BALANAGAR ,Rangareddy Dist.	Mr.Bathula Srikanth

Display of information - Secured assets possessed under the SARFAESI Act, 2002													
Sl no	ZO	RO	BRANCH	STATE	BORROWER NAME	GUARANTOR NAME (WHEREVER APPLICABLE)	REGISTERED ADDRESS OF THE BORROWER	REGISTERED ADDRESS OF THE GUARANTOR(Wherever applicable)	Outstanding Amount ( In Rs)	Asset Classification	Date of Asset Classification	Details of security possessed	Name of the Title Holder of the security possessed
3295	HYDERABAD	SECUNDERABAD	CHIKKADPALLY BRANCH	Telangana	1. Tadla Radhika & 2. Tadla.Narsinghrao	NOT APPLICABLE	HNO:1-8-467/1, CHIKKADAPALLY HYDERABAD-500020	NOT APPLICABLE	1839496.00	Loss	06.08.2024	All that residential flat No.T-1 bearing GHMC No.2-2-64/5/T-1 in third Floor, with builtup area of 975 sqfts including common areas, together with proportionate uds of land 31.41 sqyds out of 220 sqyds, kown as UPSANA RESIDENCY, situated at turab Nagar, amberpet, hyderabad,T.S, <b>Date of Possession:20.02.2023(Physical possession)</b>	Tadla Radhika
3296	HYDERABAD	SECUNDERABAD	CHIKKADPALLY BRANCH	Telangana	HERAMBA ENTERPRISES PRIVA Director 1.SRI RAM SHRAVAN KUMAR 2. SRI RAM VENKATESWARLU	NOT APPLICABLE	1 and 2 (FATHER AND SON) HNO 16 4 449 SHIVA NAGAR WARRANGAL 506002	NOT APPLICABLE	2890349.30	Loss	03.03.2024	Open Plot in Sy.No.204/A,Deshaipet-v Second Bank Colony, Deshaipet, Warangal,Telangana	Mr.Sreeram Venkateswarlu
3297	HYDERABAD	SECUNDERABAD	CHIKKADPALLY BRANCH	Telangana	VAJRA INFRACON Partnert 1. A V SUDHEER KUMAR Partner 2. APPALASETTY SWATHI	Gua1. ALAPATI PRAVEEN KUMAR Gua2. YADA ROOPAVATHI	FLAT NO 104 PLOT NO 3/1 CHEELAS GURUKULAM HABITAT APTS GAYATRINAGAR HYD 500067	PLOT NO 8,NOOTAN COLONY NEAR RAAVI CHETTU NEW BOWENPALLI MALAGIRI HYD 500011.	2753853.77	Substandard	29.07.2023	Property1: Flat No.104 1st Floor Sy.No. 134 part Plot No.3 and 3/1 Cheelas Gurukulam Habitat, Near Gayathri Nagar ,Jeedimetla , Quthbullapur ,Hyd Property 2: Open Residential plot NO.29/PART AND 30/ PART AT 87/P ,LB NAGAR, OLD BOWENPALLY, BALANAGAR,HYD Property 3. Non Agri.Land of AC.1.20GTS IN SY NO 1112 AND SY NO 1135,NANDIGAMA VILLAGE GP KOTHUR ,MAHABOONNAGAR Property 4: Residential House on Plot no.1A 1B(PART OF PLOT NO.1) ,SY NO 134 JEEDIMETLA ,QUTHBULLAPUR,HYD	Property 1 & 2 : A.V.Sudheer Property 3: A.ROOPAVATHI Property 4: A.PRAVEEN KUMAR
3298	HYDERABAD	SECUNDERABAD	DOMMAIGUDA	Telangana	1.KOMMINEDI SRINIVASA RAO 2.KOMMINEDI VENKATA RAMANA 3.LOYA SIRISHA RANI	NOT APPLICABLE	HNO 5-12-72/B, MEERPET, MANGAPURAM, MOULALI, R R DIST, HYDERABAD-500040	NOT APPLICABLE	1286918.62	Loss	23.10.2023	All the Residential Flat bearing Flat No.201 with built-up area is 900.00 sft along with undivided share of land 45.00 Sq. Yards out of total land of 355.00 Sq. Yards, bearing H No. 5-12-41/201, Plot No. 2, Sy No's 36, 37 & 38, Block No. 12, Second Floor, Vijaya Arcade, Mangapuram, New Housing Colony, Meerpet, Hyderabad, Bounded by East: Open to Sky, West:Open to Sky North:Corridor, Staircase&Unit No 202 South:Open to Sky, <b>Date of Possession:20-02-2020(Symbolic possession)</b>	1.KOMMINEDI SRINIVASA RAO 2.KOMMINEDI VENKATA RAMANA
3299	HYDERABAD	SECUNDERABAD	HIMAYATNAGAR	Telangana	MURALI MOHAN JANNILA & Mrs. Jannila Kavitha Mohan	NOT APPLICABLE	H.No. 3-125/88/21/2,Plot No.20 &21, Tarapuri Colony,Near Vivekananda Nagar Bus Stop, Boduppal, Hyderabad- 500092.	NOT APPLICABLE	7546501.05	Substandard	29.08.2023	All that piece and parcel of House Ground+ 2 floor on Plot No. 21 North Part & Plot No. 20 South Part, in Survey No. 88 Part, total admeasuring 150 Sq.yards or 125.4 Sq.mtrs (Out of total admeasuring 440 Sq.yards), Situated at Boduppal Village and G.P, Ghatkesar Mandal, Medchal Malkajgiri District and bounded by:  Boundaries:  NORTH : Northern part of Plot No. 20 SOUTH :Southern Part of Plot No. 21 EAST : Plot No. 16 & 17 WEST : 30' Wide Road <b>Date of possession:03.01.2024(Symbolic possession)</b>	Mr. JANNILA MURALI MOHAN
3300	HYDERABAD	SECUNDERABAD	KACHIGUDA	Telangana	ABHIRAMEE MEDICALS Prop ( Sai Bhargavi Chandolu)	Chandolu Srinivasa Rao	FLAT NO 203 THAKUR RESIDENCY D NO 3 4 771 BARKATPURA HYD 500027	FLAT NO 203 THAKUR RESIDENCY D NO 3 4 771 BARKATPURA HYD 500027	3751686.76	Loss	20.07.2021	All the RCC Building Property in 167.60 sq ydsd situated at 1st block, T S No 28/4, bearing Door No 7-4-48, Gaganammamet, tenali. Symbolic Possession : 02.11.2023	Chandolu Srinivasa Rao

Display of information - Secured assets possessed under the SARFAESI Act, 2002													
Sl no	ZO	RO	BRANCH	STATE	BORROWER NAME	GUARANTOR NAME (WHEREVER APPLICABLE)	REGISTERED ADDRESS OF THE BORROWER	REGISTERED ADDRESS OF THE GUARANTOR(Wherever applicable)	Outstanding Amount ( In Rs)	Asset Classification	Date of Asset Classification	Details of security possessed	Name of the Title Holder of the security possessed
3301	HYDERABAD	SECUNDERABAD	MALLAPUR	Telangana	M/S UNITED LABS,1. Mr. Madithati Venkata Ramana Prasad Reddy 2. Ms. Madithati Indira Reddy	NOT APPLICABLE	H No. 5-35/6A & 5-35/6B, 3rd Floor Plot No. 51 & 52 Prashanthi Nagar Kukatpally, Hyderabad- 500072 Mobile No. 94408 95630	NOT APPLICABLE	3866563.22	Doubtful	27.09.2023	PROPERTY DESCRIPTION: 1.All that Residential Plot No.228 in Sy. No.290, with in this Ac. 0.04 cents 820 Sq Links, C. K. Dinne Mandal, Thadigotla Revenue Village, Municipal Corporation Kadapa, Kadapa Rural Sub-District, Kadapa, Andhra Pradesh bounded by:  On the North by : Plot No.227 On the South by : Plot No.229 On the East by : Plot No.253 On the West by :50 feet Wide Road 2.All that Residential Plot No.211 in Sy. No.290, with in this Ac. 0.04 cents 820 Sq Links, C. K. Dinne Mandal, Thadigotla Revenue Village, Municipal Corporation Kadapa, Kadapa Rural Sub-District, Kadapa, Andhra Pradesh bounded by: On the North by : Plot No.212 On the South by : Plot No.210 On the East by : 50 feet Wide Road On the West by : Plot No.182  3.All that Residential Plot No.182 in Sy.No.290, with in this Ac. 0.04 cents 820 Sq Links, C. K. Dinne Mandal, Thadigotla Revenue Village, Municipal Corporation Kadapa, Kadapa Rural Sub-District, Kadapa, Andhra Pradesh bounded by: On the North by : Plot No.181 On the South by : Plot No.183 On the East by : Plot No.211 On the West by :50 feet Wide Road	M INDIRA
3302	HYDERABAD			Telangana	1.KRISHNA MURTHY KALAPATAPU 2.RADHIKA KALPATHAPU	NOT APPLICABLE	FLAT NO 203, SECOND FLOOR, JUSTICE KOMARYYA RESIDENCY,EAST MARREDPALLY, SECUNDERABAD.	NOT APPLICABLE	5690755.88	Doubtful	13.09.2023	FLAT NO 203, SECOND FLOOR, JUSTICE KOMARYYA RESIDENCY,BUILT UP AREA 1964 SFT, UDS 75 SQ YDSEAST MARREDPALLY, SECUNDERABAD. <b>Date of Possession:27.12.2022(Symbolic possession)</b>	1.KRISHNA MURTHY KALAPATAPU 2.RADHIKA KALPATHAPU
3303	HYDERABAD			Telangana	M/S.Recepta Medicaa Rep by its Prop. Sheshadri Prameela	M.A. Khaja Pasha	P.No:50, Srinivas Nagar, Rampally Keesaara Mandal, Hyderabad 500001	8-3-230/A/6/26 venkatagiri, yousufguda,Hyderabad	397327.09	Loss	08.01.2024	All that the House, bearing No 8-3-230/A/6/26 (consisting of Ground, First and second floors), on plot no 26,in survey no 120/7, admeasuring 200square yards equivalent to 167.22 square meters, situated at venkatagiri, yousufguda, Hyderabad-TS and bounded by North: Plot no 25 South :Plot nos 27 & 28 , East: 25'-0'' wide road ,West: Neighbors Land, <b>Date of possession:19-01-2023(Symbolic possession)</b>	M.A. Khaja Pasha
3304	HYDERABAD			Telangana	1.BACHU SOUJANYA 2.BACHU MADHAVI	NOT APPLICABLE	HNO.3-4-112/A/7, PLOT NO.31, NEAR BHIM REDDY NAGAR, BODUPPAL, HYDERABAD-500039	NOT APPLICABLE	3339425.42	Substandard	29.10.2023	All that the property plot no.31, in survey no.94 admeasuring 149 sq.yds or 124.56 sq mts situated at Boduppall vill & GP, Ghatkesar mandal, Ranga reddy dist, <b>Date of Possession:09.01.2024(Symbolic Possession)</b>	BACHU MADHAVI
3305	HYDERABAD			Telangana	1.KADAMBALA JEEVAN RAO & 2.N. VANAJA REDDY	NOT APPLICABLE	1.KADAMBALA JEEVAN RAO (Applicant), S/o K.Raja Rao, H No 2-1-44/2, Plot No: 2, Lal Reddy Enclave, Macha Bolaram, Medchal-Malkajgiri (Dist), Secunderabad - 500010 2.N. VANAJA REDDY (Co-Applicant) W/o N.Laxmi Kantha Reddy Plot No: 57, Block No:2, Ward No :2, SY No: 12/1/A, 12/1/AA Tirumala Enclave, Akbarja Village Macha Bolaram, Medchal-Malkajgiri (Dist), Secunderabad-500010	NOT APPLICABLE	3278566.00	Loss	10.10.2023	House on Plot No Plot No: 57, SY No: 12/1/A, 12/1/AA, covered under Block No:2, Ward No :2, admeasuring 166.66 Sq. Yards or equivalent to 139.32 Sq. Meters, Ground floor with built up area 1350 Sq. Feets, situated at Tirumala Enclave, Akbarja Village, Macha Bolaram, Medchal-Malkajgiri (Dist), Secunderabad-500010 , <b>Date of possession:08.01.2024(Symbolic possession)</b>	1.KADAMBALA JEEVAN RAO & 2.N. VANAJA REDDY

Display of information - Secured assets possessed under the SARFAESI Act, 2002															
Sl no	ZO	RO	BRANCH	STATE	BORROWER NAME	GUARANTOR NAME (WHEREVER APPLICABLE)	REGISTERED ADDRESS OF THE BORROWER	REGISTERED ADDRESS OF THE GUARANTOR(Wherever applicable)	Outstanding Amount ( In Rs)	Asset Classification	Date of Asset Classification	Details of security possessed	Name of the Title Holder of the security possessed		
3306	HYDERABAD	SECUNDERABAD	PADMARAO NAGAR	Telangana	SAGI RAVINDRANATH & 1.Sagi Anupama	NOT APPLICABLE	Flat No. 304, Sri Balaji Lake View Castle, Pragathi Nagar,Kukatpally Hyderabad, Telangana 500072	NOT APPLICABLE	433504.39	Loss	20.09.2023	All that part of the property consisting of Flat. No. 401 in 4th floor, Plot No.6/part&7 in survey No.42/3/(part) and Plot No.8 in Sy No.42/3, Built up area 1010 sqft.(Incl Common area and excl.terrace) in Pleasant Pearls apartment on plots bearing Nos.6/part and 7 in Sn.42/3(part) and Plot No.8 in SNO.42/3 with a undivided share of land admeasuring 20 sqy.out of 753.32 sqy.Situated at Hydershakote Village and GP, Rajendranagar Mandal , R R Dist Telangana within the registration Sub-District Rajendra nagar and District R.R. Bounded: On the North by :by Open to SKY On the South by :By Open to SKY and flat No.402 On the East by :By Corridor and flat No.406 On the West by :By open to SKY  <b>Date of possession:29.04.2023(Physical Possession)</b>	SAGI RAVINDRANATH		
3307	HYDERABAD			SECUNDERABAD	PRAKASHAM NAGAR	Telangana	MEDIKONDA SRUJANA & BODDU RATHNA RAJU	NOT APPLICABLE	Plot no 2, Near Hanuman Temple, M N Reddy Nagar, Phase II, Chintal, Quthbullpaur, tirumalghri-500054	NOT APPLICABLE	1983286.32	Loss	29.08.2023	All that 133 sq yds site along with resedential building situated at Plot no.2, Sy no.91/1, Near Hanuman Temple, M N Reddy Nagar, Phase-II, Chintal, Quthbullapur-500054, <b>Date of Possession:12.01.2024(symbolic Possession)</b>	BODDU RATNA RAJU
3308	HYDERABAD			SECUNDERABAD	PRAKASHAM NAGAR	Telangana	1. KURUMILLA SAIDULU 2. K.SUJJATHA 3. TALLAPALLY RAVI	NOT APPLICABLE	1 and 2- HNO.2-4-207 P.NO33 SNEHAPURI COLONY SRK PURAM HYD 500047 3. ZILLA PARISHAT HIGH SCHOOL KOMPALLY VILLAGE MUNUGODE MANDAL HYD 500042	NOT APPLICABLE	431016.22	Loss	31.12.2023	All that Piece and paele of the House No 5-2-427/20 P on Plot No 20, admeasuring 172 sq yds or equivalent to 143.80 sq mts, having plinth area 850 sq ft, with RCC roof in sy Nos 163 and 164, out of the layout made in survey Nos 163,164 and 165 of sri padmavathi Venkateswara colony, situated at Saheb Nagar Kalan, HayathnagarRevenue Mandal, Ranga Reddy District, Under Ward No 5, Block No 2, near Bank Colony, Under GHMC, LB Nagar Circle, within the Registration Sub-Dist Vanasthalipuram	KURUMILLA SAIDULU
3309	HYDERABAD	SECUNDERABAD	R P ROAD	Telangana	1. CHIKATLA VISHNU MURTHY 2. CHIKATLA RAJESHWARI	NOT APPLICABLE	H.NO.8-408, PLOT NO 8 , INDIRA REDDY ALLWYN COLONY , MIYAPUR, HYDERABAD 500019	NOT APPLICABLE	1856321.80	Doubtful	30.06.2020	All that part and parcel of open plot of land bearing Plot No 408 admeasuring 150 sq yds or 125.4 sq mts in sy nos 69, situated at Miyapur village, Serlingampally Mandal, Rangareddy Dist covered by HUDA layout dated 18.4.1991 in proceedings No458/MP@HUDA/91 within the municipal limits of serlingampally Municipality Reg Dist Rangareddy.	CHIKATLA VISHNU MURTHY		
3310	HYDERABAD	SECUNDERABAD	SECUNDERABAD-ALWAL	Telangana	Mr Shaik Ahamed Mohiddin and Mrs Gousia Begum	NOT APPLICABLE	Flat No 103, Chandralok Heights Mehdi Jung Colony Moula Ali Secunderabad	NOT APPLICABLE	1499275.67	Substandard	31.03.2023	All that Residential Flat bearing number 103 in first floor of chandralok Heights with built up area admeasuring 830 sft( including common area) and UDS in the land admeasuring 38.81 syds out of 2004 sq yds being constructed on premises no 42-517/2/2, 42-517/2/3, 42-358/1/2/1, 42-358/1/2/3 on plot nos 207,208,209,213,214 and 215 in sy nos 357/1 and 357/3 situated at Mehdi Jung Colony, Moula Ali within the limits of GHMC Malkajgiri circle and Mandal, Rangareddy Dist. under jurisdiction of joint sub Registrar-11 Malkajgiri and District Registrsr, Rangareddy East, Land Bounded By North: Plot No 206 and 216 South: Plot No 210 East: 25" wide Road West: 30" wide Road Flat Bounded By North: Open to Sky South: Open to Sky East: Open to Sky West: 6'6" wide corridor, <b>Date of possession:28.02.2024(Physical possession)</b>	Mr Shaik Ahamed Mohiddin		
3311	HYDERABAD	SECUNDERABAD	STATION ROAD	Telangana	SAI SREEKAR ENTERPRISES, PROP: G SRIDEVI	G RAMESH	FLAT NO 102, 1st FLOOR , LALITHA RESIDENCY PREMISES BEARING NO.1-1-543, JAWAHAR NAGAR, HYDERABAD	FLAT NO 102, 1st FLOOR , LALITHA RESIDENCY PREMISES BEARING NO.1-1-543, JAWAHAR NAGAR, HYDERABAD	4984159.72	Doubtful	28.06.2023	FLAT NO 102, 1st FLOOR , LALITHA RESIDENCY PREMISES BEARING NO.1-1-543, JAWAHAR NAGAR, HYDERABAD, <b>Date of Possession:07-10-2022(Symbolic possession)</b>	G SRIDEVI		
3312	HYDERABAD	SECUNDERABAD	STATION ROAD SECUNDERABAD	Telangana	1.Mr. Ayyanna Konidala S/o Rosaiah, 2.Mr. Ayyanna Dasu, S/o Ayyanna Konidala,3.Mr. Ayyanna Isreal, S/o,Ayyanna Konidala,	NOT APPLICABLE	H No. 2-3-273, Plot No. 13, Road No. 3, Ananthula Colony, Nagole, HYDERABAD - 500068	NOT APPLICABLE	1972949.46	Substandard	28.09.2023	All that part of the property consisting of House No. 2-3-273, Plot No. 13, Adm. 167 Sq. Yds. In Sy. No. 102/4, in Nagole, Road No. 03, Nagole, Hyderabad, Uppal Mandal, Ranga Reddy District.  Boundaries : North : 25 'Wide Road South : Plot No. 14, East : 12 ' Wide Drain West : Neighbour's Plot, <b>Date of possession:02.01.2024(Symbolic possession)</b>	Ayyanna Konidala S/o Sri. Rosaiah		

Display of information - Secured assets possessed under the SARFAESI Act, 2002													
Sl no	ZO	RO	BRANCH	STATE	BORROWER NAME	GUARANTOR NAME (WHEREVER APPLICABLE)	REGISTERED ADDRESS OF THE BORROWER	REGISTERED ADDRESS OF THE GUARANTOR(Wherever applicable)	Outstanding Amount ( In Rs)	Asset Classification	Date of Asset Classification	Details of security possessed	Name of the Title Holder of the security possessed
3313	HYDERABAD	SECUNDERABAD	TIRUMALGHERY	Telangana	ASSURED SYSTEMS & SOLUTIONS,Propreitor :Mr Aldrin Joseph Thomas	Mrs Vimala Thomas	H.no 9-3-759, kotaiah street,Regimental Bazar,Secunderabad-500025	H.no 9-3-759, kotaiah street,Regimental Bazar,Secunderabad-500025	1616941.23	Substandard	23.01.2024	All that part of the Residential property admeasuring 108 sq yards H.no 9-3-759, in the name of Mrs Vimala Thomas, w/o Late S R Thomas, kotaiah street, Regimental Bazar,Secunderabad 500025.  Bounded by:  On the North : House no 9-3-758 On the South : House no 9-3-768 On the East by:House no 9-3-769 On the West by : Road , <b>Date of possession:02.12.2023(Symbolic possession)</b>	Mrs Vimala Thomas W/o Late Sanjiva rao
3314	HYDERABAD	SECUNDERABAD	UMFB MALLAPUR	Telangana	1.Smt. Vangala Vani W/o Late Sri V Narender Reddy 2.Sri Pakala Karunakar Reddy S/o Sri Ramana Reddy	NOT APPLICABLE	17-24, East Kalyanpuri, Uppal, Hyderabad-500039 Mobile No.90000 08279	NOT APPLICABLE	2206171.59	Substandard	26.07.2023	EM of Residential Land admeasuring 267.00 Sq. yds. covered by Building bearing H. No.2-17-76/24, Plot No.24, Sy Nos.768,769, 770, 771, 772, 774 & 775, East Kalyanpuri, Uppal Village, Ranga Reddy District, Telangana belonging to Smt. Vangala Vani W/o Late Sri V Narender Reddy with Ground Floor area of 105.11 sq. mts., First Floor area of 109.16 sq. mts. And Second Floor area of 109.16 sq.mts.  Boundaries (As per Document and Actual): North: Plot No.25, H.No.2-17-123/1/102 South: Plot No.23 East: Plot No.33 West: 30'00" Wide Road, <b>Date of possession:08.12.2023(Symbolic possession)</b>	Smt Vangala Vani
3315	HYDERABAD	SECUNDERABAD	VENKATAPURAM	Telangana	SAUDAGAR BHIKAM PRAVEEN & P .Ravinder	NOT APPLICABLE	H No: 2 -5- 40/ 2 , Kummari Basti , Macha Bollaram, Secundrabad Medchal Malkajgiri Telangana - 500015,and Co-obligant Mr.P .Ravinder S/o P. Vittal H no 2-8-32/2 Macha Bollaram , Secundrabad , Medchal Malkajgiri , Telangana -500015	NOT APPLICABLE	621465.80	Loss	09.01.2024	All that Residential house bearing 2-5-40/2, on Plot No:55,in Survey no135, admeasuring 200 sq. yds 167.2 sq. mts with plinth area ground floor with built up area 700 sq. ft , situated at Kummari Basthi , Macha Bollaram , the then Alwal Municipality ,now under greater Hyderabad Municipal Corporation, Alwal Circle, Malkajgiri Mandal , Ranga Reddy District, Telangana state , <b>Date of Possession:08-12-2023(Symbolic Possession)</b>	Saudagar Bhikam Praveen
3316	HYDERABAD	Siddipet	SIDDIPET 2	Telangana	THUMULA YELLAVVA	Mr.Polasa Vinay Kumar	Smt.Thumula Yellavva W/O: Sri Thumula Balaiah H N.: 7-4-3,Near Fish Market Parupally Street,Siddipet Dist:Siddipet,Telangana-502103	Mr.Polasa Vinay Kumar S/o: Sri Polasa Babu Rao H.No.-6-4-6,Ramnagar,Siddipet Dist,Telangana-502103	2852000.00	Substandard	24.12.2022	Residential bearing House No.-18-19-27/3/A ,Flat no SI(1/8th Share) in SY No.1303,Plot No.41 Second Floor in "PINNA'S ENCLAVE" apartment situated at Back side of collector office Hyderabad road Prashanth nagar ,Siddipet,Siddipet District Telangana with plinth area of 955 Sq.Ft. and UDS land admeasuring 25 Sq.Yds out of 200 Sq.Yds belonging to Smt. Thumula Yallava	Smt.Thumula Yellavva
3317	HYDERABAD	Siddipet	SIDDIPET	Telangana	CHAMALA BHASKAR REDDY	Mrs. Chamala Swapna	Mr. Chamala Bhaskar Reddy Address 1: Flat No.303, Plot No.66 Sujatha Residency P & T Colony, Medipally, Ghatkesar Dist- Medchal Malkajgiri-500098, Telangana.	Mrs. Chamala Swapna Flat No.303, Plot No.66 Sujatha Residency P & T Colony, Medipally, Ghatkesar, Dist- Medchal Malkajgiri-500098, Telangana.	5314000.00	Loss	30-04-2023	RCC roofed G+2 Residential House at Survey Number 562/A, 562/AA1, Plot No.1 with a total extent of 171 Sq. Yards situated in Lingareddypally Village, Siddipet, Dist. Siddipet, Telengana covered by sale deed Doc No.6957/2016 of SRO Siddipet.	CHAMALA BHASKAR REDDY
3318	HYDERABAD	Siddipet	SIDDIPET	Telangana	MD ABDUL JABBAR	MRS. KHAIRUNISSA BEGUM	1. MR. MD ABDUL JABBAR S/O BASHU MIYA H NO 3-74/3 INDIRA NAGAR, PRASHANTH NAGAR SIDDIPET-502103 TELANGANA.	2. MRS. KHAIRUNISSA BEGUM W/O MR MD ABDUL JABBAR H NO 3-74/3 INDIRA NAGAR, PRASHANTH NAGAR SIDDIPET-502103 TELANGANA	949000.00	Substandard	07-05-2023	Residential building belonging to Mr. Md Abdul Jabbar at Survey Number 1907/14 bearing House number 18-3-74/3 with a total extent of 228 Sq.Yards, situated in Prashanth Nagar, Siddipet, 502103 covered by sale deed Doc No.1477/2017 of SRO Siddipet.	MR. MD ABDUL JABBAR
3319	HYDERABAD	Siddipet	BANSWADA	Telangana	MASANI ANILKUMAR REDDY	MR MASANI RAVINDER REDDY	Mr MASANI ANILKUMAR REDDY S/O MASANI RAVINDER REDDY H NO.5-5-39,CHAMAN STREET,BANSWADA-503187	MR MASANI RAVINDER REDDY S/O MASANI BALRAM REDDY H NO.5-5-39,CHAMAN STREET,BANSWADA-503187	1721000.00	Substandard	29-05-2023	All the flat no 203 in second floor with a built up area of 980 sq feet rcc(including common area and car parking), in the building complex known as "Narayanrao Residency"along with an undivided share of land admeasuring 33.15 sq yards ,out of total land of 800 sq yards,on plot bearing no 40 & 41 in survey no 138/a & 139 covered under block no 06,situated at gayatri nagar,near godavari homes,jeedimetla village,quthbullapur mandal,under ghmc circle,Ranga Reddy Distict.	Mr MASANI ANILKUMAR REDDY

Display of information - Secured assets possessed under the SARFAESI Act, 2002													
Sl no	ZO	RO	BRANCH	STATE	BORROWER NAME	GUARANTOR NAME (WHEREVER APPLICABLE)	REGISTERED ADDRESS OF THE BORROWER	REGISTERED ADDRESS OF THE GUARANTOR(Wherever applicable)	Outstanding Amount ( In Rs)	Asset Classification	Date of Asset Classification	Details of security possessed	Name of the Title Holder of the security possessed
3320	HYDERABAD			Telangana	AREPALLY ASHOK KUMAR	Smt. Arepally Radha	Mr. Arepally Ashok Kumar S/o: Komuraiah H No.-23-64/2 ,Opp: SBI Street Cherial,SiddipetDist Pin Code-506223	Smt. Arepally Radha W/o: Arepally Ashok Kumar H No.-23-64/2 ,Opp: SBI Street Cherial,SiddipetDist Pin Code-506223	1385000.00	Substandard	29-04-2023	Residential land & Building in SY No. 1413/F ,Plot No.-17,Cherial Town ,Siddipet District to the total extent of 154 Sq.Yards which is in the name of Mr.Arepally Ashok Kumar S/O: Komuraiah ,Cherial	AREPALLY ASHOK KUMAR
		Siddipet	CHERIAL										
3321	HYDERABAD			Telangana	ARELLA MAHESH	Co-Borrower:Smt. Arella Shobha	Mr.Arella Mahesh, S/O Narsimhulu, H No. 9-42/19 , Komuravelly Village &Mandal, Siddipet Dist. Pin Code - 506355	Smt. Arella Shobha W/O Narsimhulu H No. 9-42/19 , Komuravelly Village &Mandal, Siddipet Dist. Pin Code - 506355	2364000.00	Substandard	29-06-2023	Residential Land & RCC Building in Sy No. 226/B and H.No.9-42/7 (old) corresponding to new H No. 9-42/19 (new) to the total extent of 95.33 Sq Yards situated in Komuravelli Village & Mandal, Siddipet District.	Mr.Arella Mahesh,
		Siddipet	CHERIAL										
3322	HYDERABAD			Telangana	GADDAMIDI STIVEEN	Mr. GADDAMEEDI STIVEEN	Mr. Gaddamidi Stiveen S/o. Sri. Gaddameedi Naga goud House no.3-30, Dommat Village, Doulatabad Mandal, Dist: Siddipet. Telangana-502247 Mob no.98661 29324	Mrs. Gaddimeedi Jyothi W/o. Mr. Gaddamidi Stiveen House no.3-30, Dommat Village, Sri Gaddameedi Naga Goud S/o. Sri. G. Bala Goud House no.3-30, Dommat Village, Doulatabad Mandal, Dist: Siddipet, Telangana-502247 Mob no.99080 31926  Doulatabad Mandal, Siddipet. Telangana-502247 Mob no.99636 82393	5834000.00	Substandard	21-02-2023	All that part of the property consisting of Residential House bearing H no.5-431/13, Plot no.16 part (southern side), Sy no.24,25,&34 situated at Alwal Village & Mandal, Medchal- Malkajgiri Dist Telangana with Plinth Area of403.55 Sft. In ground floor and first floor and Land measuring 120 sq. yds belonging to Mr. Gaddamidi Stiveen.	Mr. GADDAMEEDI STIVEEN
		Siddipet	SIDDIPET										
3323	HYDERABAD			Telangana	MONISH FUEL STATION	Sri Raj Manik Reddy (A Raji Reddy) S/O Jogi Reddy Address -Flat No: 501, Sukhakartha residence, Pothreddypally, Sanga Reddy	M/S Monish Fuel Station Prop: Smt. Gangula Lavanya Address- 14-81/60/1, Plot no: 26, Mallikarjuna Nagar, Oppo. Raghvendra Colony Bus Stop Beeramguda Ameenpur Sangareddy	Sri Raj Manik Reddy (A Raji Reddy) S/O Jogi Reddy Address -Flat No: 501, Sukhakartha residence, Pothreddypally, Sanga Reddy	2525000.00	Substandard	30-04-2023	Open plot bearing no 65 admeasuring 560 sq yards in survey no 387, Situated at Rajampet, Sangareddy Town under the municipal limits of Sangareddy town, Medak Dist A. P. MPP Sangareddy ZPP Medak at Sangareddy, Registration sub-District Sangareddy, Registration District Medak at Sangareddy.	Sri Raj Manik Reddy
		Siddipet	SANGA REDDY 10291										
3324	HYDERABAD			Telangana	GORRE NAVAZ REDDY	Mr.Gorre Datta Reddy	Mr.Gore Navaz Reddy S/o Indra Reddy Plot No.51, Venkatramana Nagar Colony, Zaheerabad	Mr.Gorre Datta Reddy S/o Gore Navaz Reddy Plot No.51, Venkatramana Nagar Colony, Zaheerabad	1291000.00	Doubtful	30-09-2016	All that Residential Plot No.51, Survey No.64/A/3 admeasuring 146.66 Sq.Yards situated at Venkataramana Nagar Colony, Allipur, Zaheerabad in the name of Mr.Gore Navaz Reddy S/o Indra Reddy	Mr.Gore Navaz Reddy
		Siddipet	ZAHEERABAD										
3325	HYDERABAD			Telangana	PADAKANTI ANJIAH	NA	PADAKANTI ANJIAH S/OPADAKANTI THIRUPATHAIAH,H.NO. 6-1-63 PARIPALLY COLONY SIDDIPET- 502103	NIL	1890000.00	Doubtful	30-04-2021	All that House property bearing No 6-1-63 (old) H No 6-1-69 (new) situated at Paripalli Street, Near Mammayamma Temple , Siddipet, Dist Siddipet, Telengana 502103 belonging to Sri.Padakanti Anjaiah Land admeasuring 174.27 Sq Yds and BUA of 562 fts (Registered document no 1168/2010)	Sri.Padakanti Anjaiah
		Siddipet	SIDDIPET										
3326	HYDERABAD			Telangana	VAJAHATH AGENCIES	Mrs.Rajiya Sulthana	M/s Vajahatha Agencies Prop. Mr,Meer Vajahath Alli ,Near Bright School ,Edgah Road,Pitlam(V&M),Kamareddy District ,Telangana-503310	Mrs.Rajiya Sulthana W/o-Late Ayub Ali ,h No-9-96/8/A3 ,near Bright School,Edgah Road,Pitlam(V&M),Kamareddy Dist,Telangana-503310	8067356.00	Doubtful	25-10-2022	Residential Land and Building built on Plot total admeasuring 1200 Sq.Yds (with 833.33 Sq.Yds Residential Building and 366.66 Sq.Yards other building ) over H No.9/96/8/A3 in Sy No- 916/A situated in Pitlam Village and mandal Kamaewddy Dist ,Telangana -503310 Besides Sri Sai School. Idgah Road belonging to Smt. RAJIYA SULTHANA	Mrs.Rajiya Sulthana
		Siddipet	PITLAM										

Display of information - Secured assets possessed under the SARFAESI Act, 2002															
Sl no	ZO	RO	BRANCH	STATE	BORROWER NAME	GUARANTOR NAME (WHEREVER APPLICABLE)	REGISTERED ADDRESS OF THE BORROWER	REGISTERED ADDRESS OF THE GUARANTOR(Wherever applicable)	Outstanding Amount ( In Rs)	Asset Classification	Date of Asset Classification	Details of security possessed	Name of the Title Holder of the security possessed		
3327	HYDERABAD	Siddipet	BANSWADA	Telangana	MASANI PUSHPALATHA	MASANI SOUJANYA REDDY	MRS.MASANI PUSHPALATHA W/o: RAVINDER REDDY H NO -5-5-39 OLD BANSWADA ,BANSWADA - 503187	MASANI SOUJANYA REDDY W/O:ANIL REDDY H NO-5-5-39 CHEMANGALU ,BANSWADA-503187	1190000.00	Loss	29-03-2022	All the part and parcel of the open plot of the dismantled house bearing No. H No.-5-5-124/A/1/4, Admeasuring 133.33 Sq.Yds situated in Banswada Village ,Banswada Mandal,Nizambad District ,Telangana belonging to Mrs. Masani Pushpalatha	MRS.MASANI PUSHPALATHA		
3328	HYDERABAD			Siddipet	Banswadda	Telangana	MOTUKURI NAGARAJU	Mr. Mothkuri Anil Kumar	SRI MOTUKURU NAGARAJU S/o: M Venkatsham H No:-1-3-38 Jai Bharath Road Banswada,Kamareddy Dist-503187	Mr. Mothkuri Anil Kumar S/o: Mothukuri Brahmaiah H No: 6-13/4 Chaitanya Colony, Banswada Kamareddy Dist-503187	456400.00	Loss	29-01-2023	Existing RCC Residential Mulgi bearing No.-1-3-38 constructed on a open plot adm 21 Sq.Yds,Built up area is 189 Sq.Feet situated at main road ,Banswada village and Mandal with in limit of gram panchayat Banswada ,Sub registrar Banswada and dist Registrar Nizamabad	Motukuru Nagaraju
3329	HYDERABAD					Siddipet	Ramayampet	Telangana	Late Minagari Laxmi Narayana	Mr.Parvathaneni Satyanarayana	1)Borrower: 1.Smt.Monagari Bhoolaxmi W/O Late Mr.Monagari Laxminarayana R/OH No. 3-57, Chittapur Village, Dubbaka Mandal , Siddipet Dist -50Z108. 2. .Ms.Monagari Swathi D/o:Late Mr.Monagari Laxminarayana R/OH No. 3-57, Chittapur Village, Dubbaka Mandal , Siddipet Dist -50Z108. 3. Ms.Monagari Sruthi D/o:Late Mr.Monagari Laxminarayana R/OH No. 3-57, Chittapur Village, Dubbaka Mandal , Siddipet Dist -50Z108 4. Ms.Monagari Dhanalaxmi D/o:Late Mr.Monagari Laxminarayana R/OH No. 3-57, Chittapur Village, Dubbaka Mandal , Siddipet Dist -50Z108	Mr.Parvathaneni Satyanarayana Rao S/OP.Vittal Rao R/O H No. 3-6-499/A, Flat No. 202, Itikyala Ashok Residency, Street No.7, Itikyala Satyanarayana Marg, Hyderabad-500029	1836000.00	Loss	18-02-2022
3330	HYDERABAD	Siddipet	Siddipet Main					Telangana	Bachu Rajesh	Bachu Rajesh	Mr. Bachu Rajesh S/O B Narsimulu HNNo 1-1-142/3 Vivekananda Colony Near Vyasa Bhavan Siddipet-502103, Telengana	Co-Borrower : Mrs. Bachu Srinika W/O Rajesh HNNo 1-1-142/3 Vivekananda Colony Near Vyasa Bhavan Siddipet-502103, Telengana Guarantor 1: Mr. Boyini Santosh HNNo 1-63 Prasanthi Nagar Near Vyasa Bhavan Siddipet-502103, Telengana Guarantor 2: Mr. Chiranji Anjaneyulu S/O Rangaiah H.No 1-1-420/2 Vivekananda Colony Near Vyasa Bhavan Siddipet-502103, Telengana	3639000.00	Substandard	30-04-2023

Display of information - Secured assets possessed under the SARFAESI Act, 2002													
Sl no	ZO	RO	BRANCH	STATE	BORROWER NAME	GUARANTOR NAME (WHEREVER APPLICABLE)	REGISTERED ADDRESS OF THE BORROWER	REGISTERED ADDRESS OF THE GUARANTOR(Wherever applicable)	Outstanding Amount ( In Rs)	Asset Classification	Date of Asset Classification	Details of security possessed	Name of the Title Holder of the security possessed
3331	HYDERABAD			Telangana	DOMMATA ANJIAIH	DOMMATA ANJIAIH	Mr.Dommata Anjaiah, S/O DommataYadaiah, H No. 3-76 , Komuravelly Village & Mandal, Siddipet Dist. Pin Code - 506355	Mr. Talapally BalRaju Goud S/O Talapally Yadagiri H No. 10-76/9 , Komuravelly Village & Mandal, Siddipet Dist. Pin Code - 506355	845000.00	Loss	28-07-2023	Komuravelly Village, Komuravelly Open Place Plot No 51 in SY no 1/A extent 154.5 Sq Yards equivalent to 129.17 Sq Mtrs Mandal: Komuravelly , District: Siddipet, under registration Siddipet District Under Sub-Registrar Cherial, Revenue District Siddipet, Sangareddy Headquarters, District Registrar Medak Bounded by - Boundaries : East: Plot No 50, West: Plot No 52, North: Open Place of Others, South: 24 Feet Wide Road.	Mr. Dommata Anjaiah S/O Dommata Yadaiah
3332	HYDERABAD	Siddipet	Cherial Banswada	Telangana	LUCKY BATTERIES & INVERTER	Mohammad Nizamuddin S/O Mohd Sharfoddin	Mohd Salauddin S/O Mohd Sharfoddin H No 2-2-55/1, Islampura , Banswada	Mohammad Nizamuddin S/O Mohd Sharfoddin H No 2-2-55/1, Islampura , Banswada	1089000.00	Doubtful	31-05-2021	Immovable property being open plot bearing no. 11, admeasuring 225.07 Sq. Yards/188.18 SqMtrs(Super Built up- Carpet Area) with in Block "A" in green park lies in land bearing survey no 833A in Narsapur Village Shivar, BodhanMandal,NizamabadDistrict,Registration district Nizamabad and sub-district Bodhan belonging to Mohammad Saluddin S/o: Md. Sharfoddin Boundaries as per SALE DEED & valuation report As per Sale Deed: North: Open plot no A-10 South: Open plot no A-12 East: Open plot no 19 West: 40 feet wide road	Mohd Saluddin S/O Mohd Sharfoddin
3333	HYDERABAD	Siddipet	Cherial	Telangana	BIYYA KANAKAIAH	Mr. Biyya Kanakaiah S/O Ilataih Mr. Biyya Ashok Kumar S/O Kanakaiah	Mr. Biyya Kanakaiah, S/OIlataih, H No. 28-87 , Yadava Nagar, Cherial Village & Mandal, SiddipetDist, Pin Code - 506223.	Mr. Biyya Ashok Kumar, S/O Kanakaiah, H No. 28-87 ,Yadava Nagar, Cherial Village & Mandal, SiddipetDist, Pin Code - 506223.	1396000.00	Loss	29-08-2023	G.P Cherial House bearing door no 28-84/5 area measuring 231.6 Sq. Yards total at Cherial Village Cherial Revenue Mandal (including of Ground Floor RCC building 527 Sq ft.) Siddipet revenue district, Telengana State. Boundaries: East: Open Place of Kanduri Rayudu, West: Road, North: Open Place and House of ThuppathiRamulu, South: Kurma Society Building	Mr. Biyya Kanakaiah S/O Ilataih Mr. Biyya Ashok Kumar S/O Kanakaiah
3334	HYDERABAD	Siddipet	New Town Kamareddy	Telangana	Mercy Saji	Saji Samul S/O Samul L	Mrs. Mercy Saji W/O Saji Samul , Hno MIG 2/184 Housing Board Colony , Kamareddy - 503111 Ph No: 8897924003	Saji Samul S/O Samul L Hno MIG 2/184 Housing Board Colony , Kamareddy -503111 Ph No: 8897924003	767000.00	Loss	29-08-2022	All property fully furnished (Residential Portion) east side RCC roof flat no SF-2 (Eastern Portion) in the second floor "GURU RAGHVENDRA ENCLAVE" in open plot no 48 lies in Sy no: 201/B ,201/2, 201/5,201/6,201/9B,201/10A,201/11,201/12A, 201/12B,201/13,201/14,201/15,201/18,205/1,207/2,207/3A,207/4B,207/7,2 07/8A,207/8B,207/9,208/7,208/12,208/13A,208/13B,208/13C,208/15A,208/1 7,208/17A,208/23,208/28,208/29,208/30,208/32 & 208/33 vide GPLP No:1/2005 Admeasuring total plinth area of which 630 sq feet including with common areas and common stairs with an undivided 1/6th share of 33.33sq yards, in the entire plot area of 200 sq yards Boundaries of the Property: Boundaries of Apartment Complex: North: Plot No 49 South: Plot No 47 East: Plot No 45 West: Road Boundaries of Flat Bearing No. SF-2(Eastern Portion) North: Open to Sky South: Open to Sky East: Open to Sky West: Stair case and flat no SF-2	Mrs. Mercy Saji W/O Saji Samul, Hno MIG 2/184 Housing Board Colony , Kamareddy - 503111
3335	HYDERABAD	Siddipet	Banswada	Telangana	Mr. KommaSrinu S/o KommaTirupathi	Mrs. KommaDhanlakshmi W/O KommaSrinu	Plot No. 3 BC Hostel Road, Banswada-503187	Plot No. 3 BC Hostel Road, Banswada-503187	3813000.00	Doubtful	03-05-2021	Immovable property being the existing RCC residential roof house bearing GP H. No 5-5-88/1/1 constructed on a open plot adm 188.41 Sq yards lies in Sy No 274/A, build up Plinth area is Adm 927 Sq Feet situated at AgriGodham Area , Shanti Nagar Colony , Banswada Village and Mandal, Kamareddy District, with the limits of Gram Panchayat Banswada , Joint Registrar -IV : Banswada and Dist Registrar : Nizamabad Bounded by- East: Plot of V Narsingh Rao West: Plot of K Fakhira North: 12 Feet GP Road South: 21 Feet GP Road	Mr. KommaSrinu S/o KommaTirupathi



Display of information - Secured assets possessed under the SARFAESI Act, 2002													
Sl no	ZO	RO	BRANCH	STATE	BORROWER NAME	GUARANTOR NAME (WHEREVER APPLICABLE)	REGISTERED ADDRESS OF THE BORROWER	REGISTERED ADDRESS OF THE GUARANTOR(Wherever applicable)	Outstanding Amount ( In Rs)	Asset Classification	Date of Asset Classification	Details of security possessed	Name of the Title Holder of the security possessed
3336	HYDERABAD	Siddipet	Ramayampet	Telangana	Mr.Gouda Raja Goud S/O G.Penta Goud & Smt.Gouda Rama Mani w/o G. Raja Goud	Mr.Gajawada Vijay Kumar S/O G.Kashinatham	H No. 7-83 ,Narsingi(V), Narsingi(M), Medak Dist. Pin Code - 502248	H No. 5-67 , Narsingi(V), Narsingi(M), Medak Dist. Pin Code - 502248	494000.00	Loss	30-04-2023	Property No.1:All that the southern portion of house bearing No. 8-7-109(Old No.5-39/1) , consisting of north side of ground floor & entire second floor , with a builtup area of 1350 sft (GF 450 sft & SF 900 sft) , together with an undivided share of land admeasuring 50 square yards or 41.8 square meters , out of 100 square yards , in Survey No. 69 , situated at Old Bowenpally Village , under GHMC kukatpally circle , Balanagar Mandal , Ranga Reddy District owned by Smt.Gouda Rama Mani & bounded as follows: East: 33 feet wide road West: Road North: Portion of House No. 8-7-109 South: House No. 8-7-108/3  Property 2: All that the southern portion of house bearing No. 8-7-109(Old No.5-39/1) , consisting of south side of ground floor & entire first floor , with a builtup area of 1350 sft (GF 450 sft & SF 900 sft) , together with an undivided share of land admeasuring 50 square yards or 41.8 square meters , out of 100 square yards , in Survey No. 69 , situated at Old Bowenpally Village , under GHMC Kukatpally circle , Balanagar Mandal , Ranga Reddy District owned by Mr.Gouda Raja Goud & bounded as follows East: 33 feet wide road West: Road North: Portion of House No. 8-7-109 South: House No. 8-7-108/3	Mr.Gouda Raja Goud S/O G.Penta Goud & Smt.Gouda Rama Mani w/o G. Raja Goud
3337	HYDERABAD	Siddipet	Bypass Road Sangareddy	Telangana	Kunchala Madhava S/O Kunchala Subha Rao Kunchala Rajshekhar S/O Kunchala Subha Rao	NA	H No 4-7-25/9/1 Balaji Nagar Sangareddy - 502001	H No 4-7-25/9/1 Balaji Nagar Sangareddy - 502001	1161000.00	Loss	26-08-2021	All that part and parcel of land and building on open plot no.51/part/A(65 Sq.yds) plot no.51/part/B(135 Sq. yds) admeasuring 200 Sq.yds in Sy no.203/5(old) & 203/3(New), Situated at Kalvakunta, Sangareddy Town & District, Telangana State. North: 33 feet Wide Road South: Plot no.50 &49 East: Plot no.52 West: 33ft Wide Road.	Kunchala Madhava S/O Kunchala Subha Rao Kunchala Rajshekhar S/O Kunchala Subha Rao
3338	HYDERABAD	Siddipet	Bhanur BDL	Telangana	Mr. Nindujarla Ashok Kumar & Mrs. Pusuluri Bhulaxmi	NA	Address-1 H No -4-33-16/7,Venkateswara Nagar , near Hanuman Temple,Jagatgirigutta, Hyderabad,Telangana- 500037 Address-2 Flat No 201, 2nd Floor L.S.Infra's Mallikarjuna homes, Kukatpally, Hyderabad, Telangana	Address-1 H No -4-33-16/7,Venkateswara Nagar , near Hanuman Temple,Jagatgirigutta, Hyderabad,Telangana- 500037 Address-2 Flat No 201, 2nd Floor L.S.Infra's Mallikarjuna homes, Kukatpally, Hyderabad, Telangana	3789000.00	Substandard	09-04-2023	EMD of Residential Flat No.201, 2nd floor situated at L.S.Infra's Mallikarjuna Homesconstructed in part ofH No. 4-32-1638/2/38A & 4-32-1638/2/38A/1 on part of Plot No.38 In Sy No:321, Kukatpally Village and MandalMedchalMalkajgiri District ,Telangana Boundaries of the property: East : Road West :Nala North : H.No.4-32-1633/2/38A, South: House on Plot No.37 Boundaries of the Flat No 201 East : Corridor, West : Open to Sky, North : Open to Sky, South: Open to Sky	Mr. Nindujarla Ashok Kumar & Mrs. Pusuluri Bhulaxmi
3339	HYDERABAD	Siddipet	Kamareddy	Telangana	Mr. NALLOLA RAJU S/O SAILU BHUCHAIAH & Mrs. GAINI PRIYA ALIYAS ROOPA W/O NALLOLA RAJU	NA	H.No. 6-10-24, Hamatwadi, Nizamabad, Telangana-503002. Mob: 7989694523	H No 5-6-244, NGO's Colony, Kamareddy, Telangana-503111. Mob: 9440659812	2128000.00	Loss	03-10-2023	ALL THAT NEW SEMI-FINISHED RCC ROOFED HOUSE, CONSTRUCTED ON EASTERN HALF PORTION OF OPEN PLOT NO.12, LIES IN SY. NO: 212/2A, VIDE G.P.L.P NO: 3/86, admeasuring North to South: Eastern Side: 50'.0" Feet, and in East to West: 20'.11/2" Feet, and the total area is 1006.25 Sq. Feet, (111.80 Sq. Yards), equivalent to 93.48 Sq.Meters, in which plinth area covered: 745.4 Sq. Feet, Situated at DEVANPALLY, Kamareddy Town, Mandal & Dist., within the limits of M.C., M.P, and Z.P & Regn. Sub-Dist Kamareddy, & Regn. District Nizamabad North : Open Plot of M.A. Rafeeq South : 30.0 Feet Wide Road North : Open Plot of Neighbours South : Remaining Western Half Portion of Open Plot No. 12	Mr. NALLOLA RAJU S/O SAILU BHUCHAIAH & Mrs. GAINI PRIYA ALIYAS ROOPA W/O NALLOLA RAJU

Display of information - Secured assets possessed under the SARFAESI Act, 2002													
Sl no	ZO	RO	BRANCH	STATE	BORROWER NAME	GUARANTOR NAME (WHEREVER APPLICABLE)	REGISTERED ADDRESS OF THE BORROWER	REGISTERED ADDRESS OF THE GUARANTOR(Wherever applicable)	Outstanding Amount ( In Rs)	Asset Classification	Date of Asset Classification	Details of security possessed	Name of the Title Holder of the security possessed
3340	HYDERABAD	Siddipet	Medak	Telangana	Eppa Narendra S/O Eppa Sudhakar & Eppa Mahendra S/O Eppa Sudhakar	Mr Sampath Kumar Itikala S/O E Lakshmaiah	H No 1-9-12/3/E , Krishna Nagar Colony Medak , Pin code -502110	H No 10-18 Hanuman Veedhi Near Post office , Narsapur, Medak - 502313	2496000.00	Loss	08-10-2023	All part and parcel of the land and building bearing Municipal No- 1-9-12/3/E, (Sy No 701,Plot No-12), RCC ground floor built up area 1006.00 Sq Feet or 111.80 sq Yards, equal to 93.48 Sq. Meters, RCC first floor built up area 861.12 Sq Feet or 95.68 Sq yards equal to 80.00 Sq meters and open place consisting of 1193.75 Sq Feet or 132.63 Sq Yards, equal to 110.90 Sq Meters thus total area 2199.99 Sq Feet or 244.44 Sq Yards, equal to 204.38 Sq Meters situated at Medak (Town Mandal and District)-502110 <div>East: Plot No 13</div> <div>West: Road</div> <div>North: House of Suma Shobha</div> <div>South: Road.</div>	Eppa Narendra S/O Eppa Sudhakar & Eppa Mahendra S/O Eppa Sudhakar
3341	HYDERABAD	Siddipet	New Town Kamareddy	Telangana	Mr. Bhoomraogari Radhakrishna Rao S/O Bhoomraogari Ganapathi Rao & Mrs. Sheetal Sury W/O B Radhakrishna Rao	Mr. Jager Venkateshwarlu S/O Bagaiah	H.No- 1-56, Devanpally, Kamareddy-503111 Phone: 9177535307	H No 5-3.-642 Vidyanagar Colony Kamareddy-503111, Telengana	1044000.00	Loss	29-08-2023	RCC Roofed House No: 4-127, in Block No:4, Constructed over on open plot No:64, Lies in Sy No:110/1A2,110/1/1,110/3,110/1/2,111/1,112/2 & 113/2 , Vide LP No:6/2005, dated:15-09-2005, in Bit "A" admeasuring North to South: 25.0 feet, and East to West:55.0 feet., the total area of which 1375.0 Sq Ft(152.7 Sq Yards)= 127.72 Sq Mts., in which the RCC Plinth Area 1166.81 Sq.ft. Situated opposite Govt. High School, Devanpally Village, Kamareddy Mandal & District, within the limits of G.P Devanpally and M.P Kamareddy, Registration sub district: Kamareddy, Registration District: Nizamabad. <div>East :25-00 feet wide road</div> <div>West: Open plot No:61</div> <div>North: Open Plot No:63</div> <div>South: House No:4-128 of Radhakrishna Rao(Now),Open Plot No:65 (Then)</div>	Mr. Bhoomraogari Radhakrishna Rao S/O Bhoomraogari Ganapathi Rao & Mrs. Sheetal Sury W/O B Radhakrishna Rao
3342	HYDERABAD	Siddipet	Kamareddy	Telangana	Mrs. GOUSIYA BEGUM W/O Osman & Mr. MOHAMMAD IRFAN, S/O Osman	Mr. MOHAMMED ZAHED, S/O MOHAMMED LATEEF	Mrs. GOUSIYA BEGUM W/O Osman D.No:5-8-222, Ashok Nagar, Near Vijaya Bank, Kamareddy, Telangana-503111. Mob: 9397333111 Mr. MOHAMMAD IRFAN, S/O Osman, D.No:5-8-222, Church Road, Near Vijaya Bank, Kamareddy, Telangana-503111. Mob: 8008468786	Mr. MOHAMMED ZAHED, S/O MOHAMMED LATEEF, H NO 1-3-158, OSMANPURA, Kamareddy, Telangana-503111. Mob: 9951700070	1290000.00	Substandard	12-10-2023	RCC ROOFED RESIDENTIAL HOUSE BEARING H.NO.5-8-222, Constructed over Open Plot, Lies in Sy.No.824, vide LP.No.385/75,admeasuring North to South:90.0 Feet , and In East to West: 30.0 Feet , and the total area of which 2700.00 Sq. Feet, Site Area is 300.00 Sq. Yards/249.0 Sq. Meters, in which plinth area covered: 2700.00 Sq.ft, Bounded By:- <div>North : 40.0 Feet Wide Road</div> <div>South : Plot of Sailoo and Raju</div> <div>East : House of Balaiah</div> <div>West : Open Plot of BestaMallesh</div>	Mrs. GOUSIYA BEGUM W/O Osman & Mr. MOHAMMAD IRFAN,
3343	HYDERABAD	Siddipet	New Town Kamareddy	Telangana	SHRI GANGAKISHAN VORAGANTI S/O: RAJAIAH & SMT.VORAGANTI PADMA W/O GANGAKISHAN VORAGANTI,	SHRI GURIJALA MANOHAR S/O YACOB	HNO 1 12 303/3 SAILANI BABA COLONY KAMAREDDY-503111, PH No: 8885517169	HNO 3-6-108 HARIJANAWADA KAMAREDDY-503111 PH NO:9701368740	1539000.00	Substandard	08-10-2023	RCC Roofed House Bearing M.C. H.No:1-12-303/3, in ward No:1 Block No:12, Constructed over Eastern portion of Open Plot No:4, Lies in Sy No:865/EE, Vide LP No:616/85, admeasuring North to South:60.0 feet and East to West:27.0 feet the total area of which 1620 sq feet (180.0 SQ Yards) equivalent to 150.48 Sq meters in which the RCC Roof plinth area measuring 955.0 Sq Feets , Bounded by:- <div>East : Open plot No 5</div> <div>West : Western Portion of Plot No 4 of Shabana Anjum</div> <div>North : 33.00 feet wide road</div> <div>South : Open Plot No 12</div> <div>Situated at Sailani Baba Colony, KAMAREDDY TOWN, Kamareddy Mandal, Nizamabad district, within the limits of M.C and M.P Kamareddy, Z.P Nizamabad, Regn Sub-Dist Kamareddy and Regn District Nizamabad.</div>	SHRI GANGAKISHAN VORAGANTI S/O: RAJAIAH & SMT.VORAGANTI PADMA W/O GANGAKISHAN VORAGANTI,
3344	HYDERABAD	Siddipet	Sadasivapet	Telangana	Shri Morangpally Yesurathnam S/O M.Sayanna	Smt Morangpally Shanthamma W/O Shri Morangpally Yesurathnam	H no 6-3-76/3/1/9, Plot no 40 in Sy no 489 A, AA, Hanumannagar, Sadasivapet 502291. Mob no 9866145062.	H no 6-3-76/3/1/9, Plot no 40 in Sy no 489 A, AA, Hanumannagar, Sadasivapet 502291. Mob no 9866145062	1428000.00	Loss	05-10-2023	Residential area, bearing Sy No 489/5,8, Plot No 40, House Bearing Municipal H No. 6-3-76/3/1/9, in, admeasuring area details: Total site area: 60°X 36°=2160°00" Sq. Feets or 240 Sq. Yards or 200.66 Sq metres, situated at Sadasivapet in ward no 6, Block No 3, Raghavendra Nagar Colony,under Sadasivapet Municipal Limits, Sangareddy District, Regn. District & Z.P Sangareddy ,Regn. Sub-Dist Sadasivapet, Telengana State and is bounded by: Bounded By- <div>East-Plot no 39 of Prakasham Bilakanti,</div> <div>West-plot no 41 of U.L Narsimham,</div> <div>North-plot no 50 of Chatla Eshwarappa,</div> <div>South-20 feet wide road.</div>	Shri Morangpally Yesurathnam S/O M.Sayanna

Display of information - Secured assets possessed under the SARFAESI Act, 2002													
Sl no	ZO	RO	BRANCH	STATE	BORROWER NAME	GUARANTOR NAME (WHEREVER APPLICABLE)	REGISTERED ADDRESS OF THE BORROWER	REGISTERED ADDRESS OF THE GUARANTOR(Wherever applicable)	Outstanding Amount ( In Rs)	Asset Classification	Date of Asset Classification	Details of security possessed	Name of the Title Holder of the security possessed
3345	HYDERABAD	Siddipet	ZAHEERABAD	Telangana	Mr. Santosh Kumar ElingiS/O Shiva Sharanappa & Mrs. Elangi Maha Devi	Mr. Angeri Anji Reddy S/O Gal Reddy	Address 1: Plot No 29, Red Hills Colony, Zaheerabad, 502220, Sangareddy Dist Address 2: H.No 1-19, Basanthpur Village,Nyalkal Mandal, DistSangareddy,Telengana - 502249	H.No 1-6-141/16, Chenna Reddy Nagar, Zaheerabad , Sangareddy Dist -502220	1562000.00	Loss	24-10-2023	An open residential plot bearing no 29, In Survey Numbers 67/a1, 67/a2 & 67/a3 of L.P no 101/2008, Plot admeasuring which is equivalent to 150.00 Sq Yards, situated at “RED HILLS COLONY”, Alipur Village & Gram Panchayath, Under revenue Mandal at Zaheerabad, Sangareddy District. Registration district at Sangareddy, Sub-Registration District at Zaheerabad. BOUNDARIES OF THE PROPERTY- North: Open plot no 30 South: Open Plot no 28 East: 30'-0” feet wide road West: Open Plot No 20	Mr. Santosh Kumar ElingiS/O Shiva Sharanappa & Mrs. Elangi Maha Devi
3346	HYDERABAD	Siddipet	ZAHEERABAD	Telangana	SRI RAGHAVENDRA ENTERPRISES Prop Mr V PRABHAKAR GOUD	Mr V ARUN KUMAR GOUD	PLOT NO 4, SY NO 58 PART TSIIIC, ALLIPUR, opposite Siddi Hotel road ZAHEERABAD SANGAREDDY- 502220	HNO 8-2-1, FLAT NO 403, J R RESIDENCY, SRINAGAR COLONY ROAD, PUNJAGUTTA,HYDERABAD 500082	7264000.00	Substandard	19-11-2023	All that the part and parcel of the Plot No 4 admeasuring 2355.69 Sq yards or 1969.64 Sq.Mtsin Sy no 58/part situated at industrial area TSIIIC , Allipur, under Zaheerabad municipal town & Mandal ,Sangareddy District ,Telengana State, Sub Registration office Zaheerabad-502220. BOUNDED BY: East: plot no.-s,f-14 and f-15  West: proposed 60 feets wide road North: proposed 40 feets wide road South: plot no.-3	Mr V PRABHAKAR GOUD
3347	HYDERABAD	Siddipet	Gajwel	Telangana	SRI VOODEM SHEKAR REDDY S/O RAJI REDDY	SRI MADUGARI RAJNIKANTH S/O. MADUGARI LAXMAN RAO	HNO 5-31, NARSANNAPET VILLAGE JAGADEVPUR MANDAL, CHEBARTHY SIDDPET DIST- 502279 PH No: 9949379729	HNO 1-115 ANANTHARAOPALLY GAJWEL MANDAL, SIDDIPET-502278 PH NO: 9963959162	3237000.00	Loss	16-10-2023	All that piece and parcel of Immoveable property in Sy.No: 231/A2/1 to an extent of 16758.50 Sq. Yds at Chebarthy village, Markook Mandal, Siddipet District-502279 belonging to Mr. SRI VOODEM SHEKAR REDDY S/O RAJI REDDY Boundaries of the Land: North : Land of Voodem Srinivas Reddy South : Land of Bhukala Kistaiah East : Road West : Land of Bhukala Parvathalu	SRI VOODEM SHEKAR REDDY S/O RAJI REDDY
3348	HYDERABAD			Telangana	BANDARI RAMESH GOUD	Sri Madipally.Srinivas	H NO 11-27-56 B BLOK P 101SANTOSH APPARTMENTS, VASAVI COLONY WARANGAL- 506002	H.NO.9-8-63,Yellam bazar, Warangal -506002	4257000.00	Doubtful	28.10.2022	Flat No 101, (in Ground floor) in Sri Kubera Nilayam, H.No.11-8-99/106/2/101 Admeasuring 1400 Sq. ft including common area and balconies along with car parking and together with undivided share of 50.83 Sq yards or 42.49 Sq. Mtrs out of total extent of 895 Sq. Yards of plot no V-8 part ,in forming pat of survey No 8, Ward No 11 and Block No 8 situated at Narasimhapuri Colony, Saroornagar village and Revenue Mandal , Ranga Reddy dist., under L B Nagar GHMC, Hyderabad	BANDARI RAMESH GOUD
3349	HYDERABAD			Telangana	REBELLY SAMBASHIVA	NA	JANGALA BAZAR, THORRUR- 506163	NA	1518000.00	Doubtful	26.07.2021	Residential land and building situated at H No. 13-60/3D, Sai Nagar, Thorrur Village & Mandal , Mahabubabad Dist-506163 in an extent of 109.79 Sq Yds belonging to Mr. Rebelly Sambashiva	Mr. Rebelly Sambashiva
3350	HYDERABAD			Telangana	Dudala Ramadevi	NA	WO SATYANARAYANA H NO 2 99 KOTHAKONDA BHEEMADEVARAPALLY-505471	NA	827000.00	Doubtful	07.03.2020	Residential Land and Building - belonging to Mrs Ramadevi Dudala (Owner of the property) W/o Satya Narayana Dudela, H No : 6-17, to extent of 191.29 Sq.Yds in Sy No : 1221/B, VELAIR, Hanamkonda - 506142,	Mrs Ramadevi Dudala
3351	HYDERABAD			Telangana	THRISHUL INDUSTRIES	Mr.Khaja tajul abideen Mrs.Ashma Siddiqa Mrs.Thota Madhumathi- 9818494364 Mr.Khaza Mahmoodul Abideen Mrs. Prathipathi Bhagyamma Mrs. Prathipathi Bagyaraju	Sy.No.173/A Pasarmadla Village, Jangaon Mandal,	2.Mr Khaja Tajul abideen S/o Khaja zaimul Abideen H NO :6-2-182/1 Kakaji colony, Hanamkonda .  3.Mrs.Ashma Siddiqa W O Khaza Habeebul Abideen H NO :6-2-102, Kakaji colony, Hanamkonda.  4.Mrs.Thota Madhumathi W o Thota Vaidyanath H No 8-9-183,Ground Floor, Sadashiva Nilayam, Polu vari street, Warangal.  5.Mr.Khaza Mahmoodul Abideen S o Khaza Fafarul Abideen HNo 11-23-1781, LB Nagar, Warangal.	22219000.00	Loss	06.05.2018	1.Open plot No.6 admeasuring 311.11 sq.yds in S.No.173,174,175,176/A,182,183/A, B situated at Ammavaripet Village Shivar, Kothapalli Gram Panchayath, Hanamkonda Mandal, Warangal District in the name of Anees fathima 2.Open Plot No.91, in Sy.No.158 to the extent of 655.00 Sq.yds situated at Gorregunta village, Geesugonda Mandal, Warangal District belongs to Thota Madhumathi 3.Residential house bearing M.H.No.35-3-1365 (new)constructed on Plot No.11 corresponding to its old G.P.H.No.3-72/1in Sy.No.4/B situated at Road No.1 Venkateswara Colony, Gopalpur Road, Hanamkonda to extent of 300 Sq.Yds belongs to Mrs.Prathipathi Bhagyamma and Vacant layout plot No.10 (part) covered in sy.No.4/B situated at Road No.1 Venkateswara Colony, Gopalpur Road, Hanamkonda to extent of 14 Sq.Yds (The above piece of land is part of house property above referred ) belongs to Mr.Prathipathi china Bagyaraju Old house bearing No.13/1092 (old) corresponding its new No.13-8-45 together with open place admeasuring to an extent of 165.07 Sq.yds situated at Sherpura street, Matwada, Warangal In the name of Khaja Tajul Abbidin	Anees fathima

Display of information - Secured assets possessed under the SARFAESI Act, 2002													
Sl no	ZO	RO	BRANCH	STATE	BORROWER NAME	GUARANTOR NAME (WHEREVER APPLICABLE)	REGISTERED ADDRESS OF THE BORROWER	REGISTERED ADDRESS OF THE GUARANTOR(Wherever applicable)	Outstanding Amount ( In Rs)	Asset Classification	Date of Asset Classification	Details of security possessed	Name of the Title Holder of the security possessed
3352	HYDERABAD			Telangana	DARAVATH SURESH NAYAK	NA	S/O: DHARAVATH CHANDRA BHANU, DEVUNIGUTTA THANDA MADHAPURAM, DEVARUPPALA	NA	270000.00	Substandard	26.02.2023	Residential Land And Building H No 4-18/3(423.50 Sq yards) Survey No 346, Situated At Devunigutta Thanda,Madhapuram Village,Devaruppala mandal, Jangaon District,Telangana In The Name Of Mr.Dharavath Suresh S/O Dharavath Chandra Bhanu.	Mr.Dharavath Suresh S/O Dharavath Chandra Bhanu.
		WARANGAL	DEVARUPPALA										
3353	HYDERABAD			Telangana	NEERAJA CONSTRUCTIONS	Mr TADISETTY VIDYA SAGAR	H NO 4-4-192 KOTHURJANDA HANAMKONDA WARANGAL- 506001	Mr TADISETTY VIDYA SAGAR S/O RAMA SWAMY 4-4-192, KOTHUR JANDA HANUMAKONDA WARANGAL URBAN 506001	8190000.00	Doubtful	01.09.2021	Equitable Mortgage of commercial Land and building in Ground, First & Second floor with open place property situated at Kumarpally Road, Hanamakonda bearing SRT Ligh Quarter Municipal H. No. 4-8-17(old) its corresponding H no. 4-8-37(New) within Warangal Municipal Corporation limits admeasuring to 150 Sq. Yds belonging to Mrs. Tadisetty Neeraja W/o Tadisetty Vidyasagar.	Mrs. Tadisetty Neeraja W/o Tadisetty Vidyasaga
		WARANGAL	HANUMAKONDA-2										
3354	HYDERABAD			Telangana	KAKATIYA COTTON INDUSTRIES Partnership Mr. Kiran Kumar Thota (S/o Prabhakar) Mr.Sravan Kumar Thota (S/o Prasad) Mrs.Latha Thota (W/o Venkata Ramana) Mrs.Swetha Thota (W/o Prasad	1.Mr. Kolla ramana rao 2. Mr. Kolla Hanumantha Rao	D no: 3-195/C, Sy.No.124/2 Vill & Mdl Chityal, Dist Prof Jayashankar Bhupalpally Dist- 506356	1.KOLLA RAMANA S/O VENKATRAMULU H NO 11-23- 2390/B, Navayuga colony, Warangal-506006.  2. YADLAPALLI HANUMANTHA RAO S/O Y RANGA RAO Plot No 405, Sumanth Sai Nivas, Bandari Layout, Nizampet, Hyderabad- 500090	67634000.00	Doubtful	31.01.2019	1. EM of Ac 4.10 Gts of land & cotton Ginning mill with plant and machinery in Sy no 124/2, kailapur village, chityala mandal, Warangal dist belonging to M/s Kakatiya cotton Industries. 2.EM of residential flat bearing Flat No 110& 111 in First Floor with an undivided share of 99 Sq. Yards located at Sy No 75 part, Narmada Sarovar, Gachibowli, serilingampally, Ranga Reddy belongs to Ms Thota Latha 3.EM of residential land(kakatiya Township)located at SY No 56,57,58,59/1 admeasuring 49706 Sq.yardsChityalMandal, Warangal dist stands in the name of Mr Kolla RamanaRao & Yadlapalli Hanumantha Rao	Ms Thota Latha
		WARANGAL	CHITYALA-WARANGAL DIST										
3355	HYDERABAD			Telangana	SRINIVASA AGENCIES	Mrs. J.Bharathi	Proprietor: Mr. Jannapureddy Srinivas Reddy S/o. Late J.Pratap Reddy . HNo.2-6-1285,Bhavaninagar, Near Sumangali function hall ,Hanamkonda Telangana - 506001	W/o.J.Srinivas Reddy, HNo.2-6- 1285,Bhavaninagar,Near Sumangali function hall ,Hanamkonda Telangana - 506001	14247000.00	Doubtful	30.04.2022	EMD of open plot of extent 556 Sq yards in Sy no:584 (old 583) and Sy no 583 (old 571) situated at Teachers colony ,Ward No 2,Block No 10,Subedari,Waddepally Revenue village, Hanamkonda Mandal and Dist, warangal in the name of Mr. Jannapureddy Srinivas Reddy S/o.J.Pratap Reddy	Mr. Jannapureddy Srinivas Reddy S/o.J.Pratap Reddy
		WARANGAL	HANAMKONDA EAB										
3356	HYDERABAD			Telangana	KANAKA MAHALAXMI AGRO	1.: Sri Kanuganti Shekar 2.Sri Mahankali Srinivas 3.Sri Sonabina Umesh 4.Sri peddi shahsidhar 5.Sri Gadipalli Suryanarayana 6.Sri Arram Madhusudhan Rao 7. Sri. K.Upender- 9247516268	SY NO 173/A PASAR MADAL(VILL), MDL JANGAON DIST WARANGAL, TELANGANA- 506002	1.: Sri Kanuganti Shekar 2.Sri Mahankali Srinivas 3.Sri Sonabina Umesh 4.Sri peddi shahsidhar 5.Sri Gadipalli Suryanarayana 6.Sri Arram Madhusudhan Rao 7. Sri. K.Upender- 9247516268	10400000.00	Doubtful	29.07.2016	1. All that part and parcel of Industrial Land bearing Sy. No. 173/A situated at Pasarmadla Vill, Jangaon Mdl, Warangal Dist and Par boiled rice mill shed, godown, office room and other fixed assets constructed thereon to the extent of AC 4.08 guntas. 2.All that part and parcel of Residential House Property bearing H. Nos. 1-10-202/5/1, 1-010-202/5/2, situated at Grain Market Yard Road, Jangaon Vill & Mdl, Warangal Dist 3 Open land admeasuring Ac 0.15 guntas, bearing Sy.No.331/L, situated at Jangaon Village and Mandal, Warangal District belonging to Sri Kanuganti Upender	Sri Kanuganti Upender
		WARANGAL	HANUMAKONDA-2										
3357	HYDERABAD			Telangana	M/s Nagarjuna Agro Industries	1. Mrs. Y. Venkata Narsamma 2. Mr. Y. Kotiratnam 3.Mrs. Kura Bhagya Laxmi 4.Sri Yarram Venkateshwar Reddy 5.M/s Sri Hymavathi Binny Mill, Represented by its Proprietor N.Sampath Kumar S/o Venkataiah	MUSTYALAPALLY(VIL),PARKAL(M ANDAL), WARANGAL-506002	Kamlapur	32564000.00	Doubtful	27.07.2016	1.Site admeasuring 114.00 Sq. Yards and residential building bearing H. No. 8-7-115/10/1 constructed thereon in Plot No. 4 & 5, S.No. 71 (Part), Gangaputra Colony, Near Teacher's Colony, Old Boinpally (V), Bala Nagar (M), Kukatpally Municipality, Hyderabad, RR Dist.in the name of Smt. Yatam Venkata Narasamma. 2. Site admeasuring Ac 0-12 Guntas in Sy. No. 897, and Rice Mill constructed thereon in the name of Hymavathi binny rice mill ( now oil mill ) bearing GP Door No. 13-146 at Kamalapur ( V & GP), Huzurabad (M), Karimnagar (Dist) in the name of M/s Sri Hymavathi Binny Mill, Represented by its Proprietor N.Sampath Kumar S/o Venkataiah 3.Residential Open Land admeasuring 212.00 Sq. Yards in Sy. No. 2408 of Huzurabad (V & M), Beside Door. No. 9-141, Banda Ankus Road in the name of N sampath kumar 4.Residential Open Plot admeasuring 387.22 Sq. Yards in plot No: 7, S.No:12/B , Near Byrava Dog Farm & Guest house of Naini Rajendre Reddy, Gopalpur (V) Hanamkonda in the name of Takkalapally Satyanarayana Rao 5.Industrial Land admeasuring Ac. 4-14 Guntas and in Sy. No. 93/B, situated at Mustyalapally Village, Parkal to Huzurabad Road, Warangal District and Par boiled Rice Mill constructed thereon in the name of Sri. Nagarjuna Agro Industries Rep by its partners	Smt. Yatam Venkata Narasamma
		WARANGAL	Hanamkonda										

Display of information - Secured assets possessed under the SARFAESI Act, 2002													
Sl no	ZO	RO	BRANCH	STATE	BORROWER NAME	GUARANTOR NAME (WHEREVER APPLICABLE)	REGISTERED ADDRESS OF THE BORROWER	REGISTERED ADDRESS OF THE GUARANTOR(Wherever applicable)	Outstanding Amount ( In Rs)	Asset Classification	Date of Asset Classification	Details of security possessed	Name of the Title Holder of the security possessed
3358	HYDERABAD			Telangana	WARANGAL TRADERS	NOT APPLICABLE	SHOP NO 90 WARANGAL TRADERS ENUMMAMULA GRAIN MARKET , WARANGAL-506001	NOT APPLICABLE	9431000.00	Doubtful	01.07.2021	1.Residential land and building bearing H.NO.11-22-175, Rudramanagar,kashibugga,Warangal city and dist to an extent of 204.00 sq.yds in the name of Mr. Anumandla Suresh S/O Chandraiah. 2.Open plot No 131 situated at Sy no 45,46/2,47/2, 48,49,53/2,55/2, 56/2,57/2 and 81/2 of Laxmipuram, Kashibugga society colony, Warangal	Mr. Anumandla Suresh S/O Chandraiah
3359	HYDERABAD			Telangana	ISMAIL STEELS	Smt Mohammad Zaheda	H NOP 11-22-837/8, L B NAGAR, WARANGAL-506006	Smt Mohammad Zaheda W/o Mohammad Ismail, H No:11-23-1253, LB Nagar, Warangal-506002	15510000.00	Doubtful	25.06.2020	1.Residential House bearing MPL H No:11-23-1253, LB Nagar, Warangal (Urban) , Telangana to the extent of 295.97 Sq.Yards belongs to Smt Mohammad Zaheda 2.Residential Building bearing Mpl H No: 66-5-88(NEW), H No:5-77(OLD), Facing Narsampet Road, Janpeer, Sthambampally (V), beside Gorrekunta Industrial area, Geesukonda Mandal, Warangal(Urban), Telangana to the extent of 208.73 Sq.Yards 3.Open Plot in S No:4 A and Commercial sheds bearing Mpl H No:11-22-837/8, Shanthi Nagar, LB Nagar, Laxmipuram, Kashibugga area,Warangal(URBAN), Telangana. To the extent of 329.45 Sq.Yards belongs to Smt Mohammad Zaheda	Smt Mohammad Zaheda
3360	HYDERABAD			Telangana	SHARVANI INDUSTRIES	KALAKUNTLA SATYANARAYANA AND KALAKUNTLA SARALA	CHEETAKODUR ROAD JANGAON-506167	MR.KALAKUNTLA SATYANARAYANA H NO 1-10-221/2,CHEETAKODUR ROAD TELANGANA-506167. MRS.KALAKUNTLA SARALA H NO 1-10-221/2,CHEETAKODUR ROAD TELANGANA-506167.	11336000.00	Doubtful	28.10.2022	EMD of Ac. 2.19 guntas Rice mill land, building, plant & machinery located at Sy.No. 46/A, bearing H. No:1-10-221/2, Chittakodur village, Jangaon district in the name of M/S Sharvani industries represented by Managing partners Mr. Kalakuntla Satyanarayana. 2.EMD of 231.33 sq.yards Residential land and building situated at H. No:1-10-206/4, Grain market area, Jangaon Town and district in the name of Mrs. Kalakuntla Sarala (Partner of M/s Sharvani industries)	M/S Sharvani industries
3361	KOLKATA	Kolkata Metro	ARB, Kolkata	West Bengal	SUPER QUALITY PRODUCTS	Mr. Pijush Roy  Mrs. Srabanti Roy	M/S Super Quality Products 70/6, 71/6 “C” Road Bamungachi Salkia Howrah 711106, WB	Mr. Pijush Roy (Partner) 70/6, 71/6 “C” Road Bamungachi Salkia Howrah 711106, WB  Mrs. Srabanti Roy (Partner) 70/6, 71/6 “C” Road Bamungachi Salkia Howrah 711106, WB	7515987.29	Doubtful	30.06.2020	All that piece and parcel of “Land, shed & single storied building within the shed” situated at 70 & 71, “C” Road, bamungachi, Mouja - Bamunganchi, Ward No. 7 of Howrah Municipal Corporation, PO-Salkia, P5- Liluah, Howrah - 711106, West Bengal	Mr. Pijush Roy  Mrs. Srabanti Roy
3362	KOLKATA	Kolkata Metro	ARB, Kolkata	West Bengal	SUKALYAN GHOSH	NOT APPLICABLE	SRI SUKALYAN GHOSH Vill and P. O. Digha NaodaRodarPashchimangsh Chandpara, P.S. Gaighata, North 24 PGS- 743245  SRI PROSENJIT GHOSH Vill and P. O. Digha NaodaRodarPashchimangsh Chandpara, P.S. Gaighata, North 24 PGS - 743245	NOT APPLICABLE	2223967.31	Doubtful	28.02.2019	All that part & Parcel of the land along with structure thereon bearing JL no. 50, CS Dag No. 1445, LR Dag No. 1680 & 1681, Proja Khatian No. 157, Tauzi No. 17, Mauza Dhakuria situated at vill - dhakuria, Ramchandrapur Road, PO Dhakuria PS Gaighata Dist - 24 Parganas (North) measuring to the extent of 7.261 Satak	SRI SUKALYAN GHOSH  SRI PROSENJIT GHOSH
3363	KOLKATA	Kolkata Metro	ARB, Kolkata	West Bengal	SIB SANKAR CHATTOPADHYA	NOT APPLICABLE	Mr. Sib Sankar Chattopadhyay Premises No. 46A, Gurupada Halder Road, 19A, Sadananda Road (Opposite Elite Furniture) Kalighat, Kolkata - 700026  Mrs. Asoka Chattopadhyay Premises No. 46A, Gurupada Halder Road, 19A, Sadananda Road (Opposite Elite Furniture) Kalighat, Kolkata - 700026	NOT APPLICABLE	3145677.74	Doubtful	01.05.2022	Property - I: All that piece and parcel of entire 2nd floor flat facing south-east measuring an area of 1232 sq. ft., super built up area consisting of three bedrooms, one kitchen, one living cum dining rooms, two bath privy, one verandah one W.C along with 112 sq. ft. (8ft x 14ft) car parking space under ground floor roof being the first portion at front from the road at the south east corner together with proportionate undivided Invisible shares and Interest in the land at and being the Premises no. 46A, Gurupada Halder Road, Kolkata-700026 of KMC Ward No 83, P.S. Kalighat, West Bengal. Deed No. 03776 dated 09.12.2009, A.D.S.R. Alipore.  Property - II: All that piece and parcel of entire 4th floor flat facing south-east measuring an area of 1232 sq. ft. super built up area consisting of three bedrooms, one kitchen, one living cum dining rooms, two bath privy, one verandah one W.C along with 112 sq. ft. (8ft x 14ft) car parking space under ground floor roof being the second portion at the south front of the watchman room together with proportionate undivided invisible shares and interest in the land at and being the Premises no. 46A, Gurupada Halder Road, Kolkata-700026 of KMC Ward No 83, P.S. Kalighat, West Bengal. Deed No. 03777 dated 09.12.2009, A.D.S.R. Alipore.	Mr. Sib Sankar Chattopadhyay  Mrs. Asoka Chattopadhyay

Display of information - Secured assets possessed under the SARFAESI Act, 2002													
Sl no	ZO	RO	BRANCH	STATE	BORROWER NAME	GUARANTOR NAME (WHEREVER APPLICABLE)	REGISTERED ADDRESS OF THE BORROWER	REGISTERED ADDRESS OF THE GUARANTOR(Wherever applicable)	Outstanding Amount ( In Rs)	Asset Classification	Date of Asset Classification	Details of security possessed	Name of the Title Holder of the security possessed
3364	KOLKATA	Kolkata Metro	ARB, Kolkata	West Bengal	SUDIP GHOSH	NOT APPLICABLE	Mr. Sudip Ghosh & Dipali Ghosh 1st Floor, Bas Bhumi Apartment Premises No. 41A, 41B Ward No. 29 Block -D, Bangur Avenue P.O. Bangur, PS - Lake Town Kolkata 700055  And also  Mr. Sudip Ghosh & Dipali Ghosh 35/2, B.T. Road, CIT - B/F-9/62 B/F-7/37, Kolkata - 700002  And also  Mr. Sudip Ghosh & Dipali Ghosh 6, Ganesh Chandra Avenue Kolkata - 700013	NOT APPLICABLE	2384320.95	Doubtful	28.02.2019	Flat being No. 105 & 107 on the first floor measuring 1450 Sq ft. Super buildup area more or less with provisions of Three bed rooms, one living cum dinning space, one kitchen, two toilet and one attached Verandah on South East portion of the first floor of the said building in the said premises No. 41A, 41B, 42A and 42B, Block - “D” of Bangur Avenue, Kolkata-700055 being holding No. 415/87, of Bangur Avenue under ward no. 29 (formerly 22) within the jurisdiction of South Dumdum Municipality under Bidhannagar (Saltlake) Sub-Registration office (formerly cossipore Dumdum) Mauza - Shyamnagar JL No. 32/20 RS No. 180 Touzi no. 228 & 229, RS plot no. 518, C.S Dag no. 2351, Khatian No. 712 in the district 24 Parganas (North)	Mr. Sudip Ghosh & Dipali Ghosh
3365	KOLKATA	Kolkata Metro	ARB, Kolkata	West Bengal	GLOBAL TANNING INDUSTRIES	DILSHAD ELAHI	M/S GLOBAL TANNING INDUSTRIES 4A, 4TH FLOOR, 50 LOWER RANGE, KOLKATA - 700019  M/S GLOBAL TANNING INDUSTRIES CALCUTTA LEATHER COMPLEX, PLOT NO 86A, ZONE 2, BHANGAR P.S. CALCUTTA LEATHER COMPLEX, DIST: 24 PARGANAS (S) BANTALLA - 743502	DILSHAD ELAHI 4A, 4TH FLOOR, 50 LOWER RANGE, KOLKATA - 700019	38466808.08	Doubtful	29.02.2020	1. Factory land and building at Plot no. 86 A, Zone: 2 at Calcutta Leather Complex comprises of 2000.00 sq.m. land (as per lease deed no 6174 of 2004) with a two-storied building having covered area of 1332.45 sq.m., 1332.45 sq.m. & 148.00 sq.m for ground floor, first floor & mezzanine floor respectively (as per sanctioned building plan dated 21.06.06) in the name of Dilshad Elahi.  2. Flat no. 4A on 4th floor at Plot No. 215, 221, 222 & 223 in Division V having super built up area of 700.00 sq.ft. (as per deed of conveyance no 9369 of 2005) located at the north-east side of the fourth floor and a covered car parking space on ground floor of the six-storied building constructed on a 14 cottah 4 chittack 43 sq.ft. land being Premises no 50, Lower Range, P.S. Karaya, Kolkata 700019 in the name of Dilshad Elahi.	DILSHAD ELAHI
3366	KOLKATA	Kolkata Metro	ARB, Kolkata	West Bengal	SUTAPA INTERNATIONAL EXPO	Mr Jagadish Das  MrsSutapa Das  Mr Sourav Das	SUTAPA INTERNATIONAL EXPORTS PRIVATE LIMITED 203,R N Tagore Road Kolkata 700077	Mr Jagadish Das 203,R N Tagore Road Kolkata 700077  MrsSutapa Das 203,R N Tagore Road Kolkata 700077  Mr Sourav Das 203,R N Tagore Road Kolkata 700077	38785190.46	Doubtful	31.05.2021	1. Residential flat at entire 3rd floor of area 1670Sq ft together with one covered parking space at Holding No 754,R.N tagoreRoad,nearBandhu Mahal Club and Purbasha Play Ground ,P.O. Bediapara,P.S Dum Dum,Kolkata 700077 owned by M/S Sutapa International Exports Pvt Ltd  2. Residential Flat No B -1 of super buildt up area of 869 sq ft on 2ndFloor ,Holding No 754 (New) ,689(Old),R N Tagore Road ,P.O. Bediapara,P S Dum Dum,Ward No 11,Kolkata-700077 owned by SmtSutapa Das  3. Residential Flat No 2C of super built up area of 900 sq ft on 2nd floor ,Block -1,Holding No .109,Ward No 11,in Housing Complex namely “Dream Exotica” situated at Badu Road,Natun Pally ,PO Abdalpur ,Distt -North 24 Parganas ,Kolkata-700155 with one covered car parking area on Ground Floor owned by Sri Jagdish Das  4. Residential Flat No 2D on 2nd Floor of super built up area of 900 sq ft on 2nd floor ,Block -1,Holding No .109,Ward No 11,in Housing Complex namely “Dream Exotica” situated at Badu Road,Natun Pally ,P-o Abdalpur ,Distt -North 24 Parganas ,Kolkata-700155 with one covered car parking area on Ground Floor owned by Sri Jagdish Das  5. Residential Flat No 4F on 4th Floor of super built up area of 955 sq ft on 4th floor ,Block -6, Holding No .109,Ward No 11,in Housing Complex namely “Dream Exotica” situated at Badu Road,Natun Pally ,P-o Abdalpur ,Distt -North 24 Parganas ,Kolkata-700155 with one covered car parking area on Ground Floor owned by Sri Jagdish Das	Mr Jagadish Das

Display of information - Secured assets possessed under the SARFAESI Act, 2002													
Sl no	ZO	RO	BRANCH	STATE	BORROWER NAME	GUARANTOR NAME (WHEREVER APPLICABLE)	REGISTERED ADDRESS OF THE BORROWER	REGISTERED ADDRESS OF THE GUARANTOR(Wherever applicable)	Outstanding Amount ( In Rs)	Asset Classification	Date of Asset Classification	Details of security possessed	Name of the Title Holder of the security possessed
3367	KOLKATA	Kolkata Metro	ARB, Kolkata	West Bengal	SUNDARBAN CHASHI BANDHU R	Md. AminurMolla  Md. AbdurRahamanSahaji  Noor Islam Shahji  Sabikun Nahar	M/s SundarbanChasiBandhu Rice Mill Unsani, Naskarpara, Mahiary Road, P.O. Unsani, P.S. Jagacha, Howrah - 711302  M/s SundarbanChasiBandhu Rice Mill VillKoshdelpur, P.O. Guma, P. S. Habra, Dist. 24-Parganas (N), Pin : 743704.          Noor Islam Shahji VillKoshdelpur, P.O. Guma, P. S. Habra, Dist. 24-Parganas (N), Pin : 743704.       Sabikun Nahar VillKoshdelpur, P.O. Guma, P. S. Habra, Dist. 24-Parganas (N), Pin : 743704.	Md. AminurMolla S/o Md. AjibarMolla VillHaldaha, PO Kashbalanda, PS Habra, Dist North 24 Pgs, West Bengal - Pin 743425  Md. AbdurRahamanSahaji S/o Late Sher Ali Sahaji VillKoshdelpur, P.O. Guma, P. S. Habra, Dist. 24-Parganas (N), Pin : 743704.       Noor Islam Shahji VillKoshdelpur, P.O. Guma, P. S. Habra, Dist. 24-Parganas (N), Pin : 743704.       Sabikun Nahar VillKoshdelpur, P.O. Guma, P. S. Habra, Dist. 24-Parganas (N), Pin : 743704.	33734554.32	Doubtful	28.03.2018	1. Factory land and Building Deed No. 767 Factory shed along with all structures admeasuring 12.313 Dismil at RS dag No. 119,138, LR Khatian No. 572, 62 Mouza Dakshin Sarai, R S No. 25, JL No. 121, Touzi No. 2007, Dist. North 24 Parganas, PAnchayatPrithiba Gram Panchayat, Village Dakshin Sarai Khshdelpur Taki Road, PO Guma, PS Habra, Dist. 24 Parganas Pin 743704. owned by Noor Islam Sahaji Deed No. 4664 Rice Mill Land admeasuring 13.717 deimil at RS/LR dag no. 120,136,137, LR Khatian No. 298, 435 762, 928, 1188 RS Khatian No. 1117 and 1091 Mouza Dakshin Sarai, RS no. 25, JL No. 121, Touzi No. 2007, Dist. North 24 Parganas, Panchayat Prithiba Gram Panchayat, Village Dakshin Sarai (Khshdelpurtaki Road, PO Guma, PS Habra, Dist. 24 Parganas Pin 743704 in the name of Md. Noor Islam Sahaji Deed No. 4663 Rice Mill Land admeasuring 13.717 Dismil at RS/LR dag No. 120, 136,137 LR Khatian No. 298, 435,762,928,1188 RS Khatian No. 1117 and 1091 Mouza Dakshin Sarai, RS No. 25, JL No. 121, Touzi No. 2007, Dist. North 24 Parganas, Panchayat Prithiba Gram Panchayat, Village Dakshin Sarai Khshdelpur Taki Road, PO Guma PS Habra, Dist. 24 Parganas Pin - 743704 in the name of Abdur Rahman Sahaji Deed no. 1133 Factory shed along with all structures admeasuring 13.313 dismil at RS dag no. 119,138, LR Khatian No. 572, 62 Mouza Dakshin Sarai, RS no. 25, JL No. 121 Touzi No. 2007, Dist. North 24 Parganas Panchayat . Prithiba Gram Panchayat , Village Dakshin Sarai Khshdelpur Taki Road, PO Guma, PS Habra Dist. 24 Parganas Pin 743704. Owned by Md. AbdurRahamanSahaji. Deed No. 0435 Factory shed along with all structures admeasuring 4.875 Dismil at RS dag no. 138, LR Khatian No. 572, Mouza Dakshin Sarai RS No. 25 JL No. 121, Touzi No. 2007 Dist. North 24 Parganas, Panchayat Prithiba Gram Panchayat, Village Dakshin Sarai Khshdelpur Taki Road, PO Guma PS Habra, Dist. 24 Parganas Pin - 743704 in the name of Md. Noor Islam Sahaji	Md. AminurMolla  Md. AbdurRahamanSahaji  Noor Islam Shahji  Sabikun Nahar
3368	KOLKATA	Kolkata Metro	ARB, Kolkata	West Bengal	JMD ENTERPRISE	Sri Anup Sankar Saha, Smt. Anurupa Saha & Sri Subhendu Guha	M/s JMD Enterprise  At 20/ 1A, Rajpur Mandal Para Road, P.S. Netaji Nagar, Kolkata - 700047	Sri Anup Sankar Saha, Smt. Anurupa Saha & Sri Subhendu Guha  At 20/1A, Rajpur Mandal Para Road, P.S. Netaji Nagar, Kolkata - 700047	2818399.80	Doubtful	01.03.2021	All that land & building situated at Mouza- Nayabad, Plot No. 4R, measuring 2 Cottah, 0 Chhitak 10 Sq. Ft., J. L. No. 25, R. S. No. 3, Touzi No. 3, C.S. Khatian No. 6, R.S. Khatian No. 112, 113, 115, 116, 117, 118, 119, 120, 121, 122, 123, 126, 127, 128, 131, 132, 133 & C.S. Dag No. 102, R.S. Dag No. 194, P.S. Kasba, K.M.C. Ward No. 109 in the name of AnurupaSaha as per Sale Deed No. 4558 / 2000 dt. 28.04.2000 registered at D.S.R. -III, Alipore. Boundary : North : 25 Ft. wide Road South : Lake East : Plot No. 3R West : Plot No. 5R	Smt. Anurupa Saha
3369	KOLKATA	Kolkata Metro	ARB, Kolkata	West Bengal	SAPFCO	Mr. Dipankar Samaddar  Mrs. Sabita Rani Samaddar  Mrs. Sipra Samaddar  Mrs. Banani Das	M/S SAPFCO Proprietor - Mr. Dipankar Samaddar Shed No. 58, Haldia Industrial Estate Complex Durgachak Haldia Purba Medinipur - 721602 West Bengal  And also  M/S SAPFCO Proprietor - Mr. Dipankar Samaddar Plot No. 246 & 247 Brajanath Chak PO Haldia Port New Aheli Complex, Haldia Purba Medinipur - 721605 West Bengal  And also  M/S SAPFCO Proprietor - Mr. Dipankar Samaddar Rabindra Nagar, Keranitola, Ward No. 06, Holding No. 17C Dist. Paschim Medinipur - 721101 West Bengal  2. Mrs. Sipra Samaddar West Medinipur, Ward no. 5 West Bengal-721101  And also  Mrs. Sipra Samaddar Rabindra Nagar, Keranitola, Ward No. 06, Holding No. 17C Dist. Paschim Medinipur - 721101 West Bengal	1. Mrs. Sabita Rani Samaddar West Medinipur, Ward no. 5 West Bengal-721101  And also  Mrs. Sabita Rani Samaddar Rabindra Nagar, Keranitola, Ward No. 06, Holding No. 17C Dist. Paschim Medinipur - 721101 West Bengal  2. Mrs. Sipra Samaddar West Medinipur, Ward no. 5 West Bengal-721101  And also  Mrs. Sipra Samaddar Rabindra Nagar, Keranitola, Ward No. 06, Holding No. 17C Dist. Paschim Medinipur - 721101 West Bengal	3687312.88	Doubtful	31.08.2017	All that part and parcel of the property consisting of residential land and building (Deed No. 4899 of 1961), belonging to the legal heirs of late Surendra Nath Samaddar namely (1) Sabita Rani Samaddar, (2) Dipankar Samaddar, (3) Sipra Samaddar and (4) Banani Das situated at Rabindra Nagar, Keranitola JL No. - 171, RS Plot 319 LR Plot 1257 Kh No. 1097 Ward No. 6, Holding No. - 17C/4 West Medinipur 721101 having area of land and building 4011 Sq. ft.	Mr. Dipankar Samaddar  Mrs. Sabita Rani Samaddar  Mrs. Sipra Samaddar  Mrs. Banani Das

Display of information - Secured assets possessed under the SARFAESI Act, 2002													
Sl no	ZO	RO	BRANCH	STATE	BORROWER NAME	GUARANTOR NAME (WHEREVER APPLICABLE)	REGISTERED ADDRESS OF THE BORROWER	REGISTERED ADDRESS OF THE GUARANTOR(Wherever applicable)	Outstanding Amount ( In Rs)	Asset Classification	Date of Asset Classification	Details of security possessed	Name of the Title Holder of the security possessed
3370	KOLKATA	Kolkata Metro	ARB, Kolkata	West Bengal	S M ENTERPRISE	Sri Sanat Mondal  Sri Pratap Mondal  Smt. Soma Mondal	BORROWER M/s S.M. Enterprise Proprietor - Swarup Mondal Village & P.O. Masat Dist. Hooghly PIN - 712701	Sri Sanat Mondal (Guarantor) Village & P.O. Masat Dist. Hooghly PIN - 712701  Sri Pratap Mondal (Guarantor) Village & P.O. Masat Dist. Hooghly PIN - 712701  Smt. Soma Mondal (Guarantor) Village & P.O. Masat Dist. Hooghly PIN - 712701	3040154.43	Doubtful	31.04.2017	All that piece and parcel of Two storied residential building comprising of land measuring 7 Decimal under Mouza -Masatof Khatian No.808, Dag no. 556, 557, 559, JL No.16,Masat Gram Panchayat, Police station- Chanditala Post office Masat Dist. Hooghly. ( Two storied RCC roofed building along with a Single Storied Tile roofed (kitchen Shed) in the name of Late Sanat Kumar Mondal	Sri Sanat Mondal
3371	KOLKATA	Kolkata Metro	ARB, Kolkata	West Bengal	M/S.ANNAPURNA ENTERPRISE	Anita Dey 32, Dr. P K Banerjee Road Howrah - 711101  Pranab Kr. Banerjee 42/A, Shibtala street, Hooghly, Uttarpara-712232  Ranjit Bera 57/1/3 Tantipara Lane, Howrah- 711104  Satyajit Dey 4 fairley Place, Kolkata - 700001	M/s Annapurna Enterprises Prop. Anita Dey 32, Dr. P K Banerjee Road Howrah - 711101  M/s Annapurna Enterprises Prop. Anita Dey P-20, Radha Bazar Street, Kolkata-700001	Anita Dey 32, Dr. P K Banerjee Road Howrah - 711101  Pranab Kr. Banerjee 42/A, Shibtala street, Hooghly, Uttarpara-712232  Ranjit Bera 57/1/3 Tantipara Lane, Howrah- 711104  Satyajit Dey 4 fairley Place, Kolkata - 700001	2045824.26	Doubtful	30.06.2012	Land and Building at 57/1/3/1, Tantipara Lane, Howrah - 4, Mouja - Shibpur, J L No. 1, R. S. No. 1995, touji No. 823/824, Dag No. 20, Khatian No. 134, P.S. - shibpur. Extent of Property 1 cottah 4 chatak.	Ranjit Bera
3372	KOLKATA	Kolkata Metro	ARB, Kolkata	West Bengal	G K COMMUNICATION	Mr. SARFARAZ AHMED  Mrs. FARHA NAZ  Mr. ABDUL LATIF	M/S G K COMMUNICATION Prop : Sarfaraz Ahmed 122 A, Karl Marx Sarani, Kidderpore, Kolkata- 700023	Mr. SARFARAZ AHMED I-95/B Rameswarpur Road, Garden Reach, Kolkata-700024  Mrs. FARHA NAZ I-95/B Rameswarpur Road, Garden Reach, Kolkata-700024  Mr. ABDUL LATIF I-95/B Rameswarpur Road, Garden Reach, Kolkata-700024	12213350.78	Doubtful	29.11.2018	Property No. 1: Equitable Mortgaged of Land& Building constructedon approx. 4248 sq.ft. situated at Mouza- Garden Reach Road, Old sheet No. 109, New Sheet No. 104, Touzi No. 1068, Khatian No. 105, Dag No. 215 & 216 within Kolkata Municipal Corporation Ward No. 135, Holding No. I-95/B, Rameswarpur Road, P.S. Garden Reach, Dist. South 24 Parganas Pin: 700024.  Property. 2: Equitable Mortgaged of Land& Building constructedonapprox.. 3300 sq.ft. situated at Mouza- Garden Reach Road, Old Sheet No. 104, New Sheet No. 109, Touzi No. 1068, Khatian No. 105, Dag No. 212-217 within Kolkata Municipal Corporation Ward No. 135, Holding No. I-95/1, Rameswarpur Road, P.S. Garden Reach, Dist. South 24 Parganas. Pin-700 024.	Mr. SARFARAZ AHMED  Mrs. FARHA NAZ  Mr. ABDUL LATIF





Display of information - Secured assets possessed under the SARFAESI Act, 2002													
Sl no	ZO	RO	BRANCH	STATE	BORROWER NAME	GUARANTOR NAME (WHEREVER APPLICABLE)	REGISTERED ADDRESS OF THE BORROWER	REGISTERED ADDRESS OF THE GUARANTOR(Wherever applicable)	Outstanding Amount ( In Rs)	Asset Classification	Date of Asset Classification	Details of security possessed	Name of the Title Holder of the security possessed
3376	KOLKATA	Kolkata Metro	ARB, Kolkata	West Bengal	MANOJ KUMAR PODDAR	Corporate Guarantor (S) : 1. M/s Poddar HMP Industries Pvt. Ltd. 4 Fairlie Place Kolkata - 700001  And also  Mr. Manoj Kumar Poddar 21 Belvedere Road, Alipore, Kolkata - 700027  Co-Borrower (s) 1. M/s Chandanpur Tea Company Pvt. Ltd. 4 Fairlie Place Kolkata - 700001  2. M/s Babu & Company 4 Fairlie Place Kolkata - 700001  3. M/s Arihant Plantation Pvt. Ltd. 1 Ganesh Chandra Avenue Kolkata - 700013	1. Mr. Manoj Kumar Poddar 4 Fairlie Place Kolkata - 700001  And also  Mr. Manoj Kumar Poddar 21 Belvedere Road, Alipore, Kolkata - 700027  Co-Borrower (s) 1. M/s Chandanpur Tea Company Pvt. Ltd. 4 Fairlie Place Kolkata - 700001  2. M/s Babu & Company 4 Fairlie Place Kolkata - 700001  3. M/s Arihant Plantation Pvt. Ltd. 1 Ganesh Chandra Avenue Kolkata - 700013	Corporate Guarantor (S) : 1. M/s Poddar HMP Industries Pvt. Ltd. 4 Fairlie Place Kolkata - 700001	68807562.35	Doubtful	31.03.2021	Premises no. 29 (Previously known as plot no. 758A, Block-P, Scheme no. XV) Tarapada Chakraborty Sarani, P.O. & P.S. - New Alipore, Kolkata - 700053 near small park within municipal limit of ward no. 81, Dist. 24 Parganas (South) measuring 2.94 Cottahs (more or less). Total build up area from 1st floor to 3rd floor in building is 5361.00 Sq. ft. (more or less)	Mr. Manoj Kumar Poddar
3377	KOLKATA	Kolkata Metro	ARB, Kolkata	West Bengal	Darjeeling Tea and Chinchona Association Limited	1. Manoj Kumar Poddar  2. Nawal Kishore Harlalka  3. Sri Pratap Chandra Sil  4. Bimal Kumar Mahansaria  5. M/s Babu and Company  6. M/s Poddar HMP Industries Pvt. Ltd.  7. M/s North India Tea Marketing Pvt. Ltd.  8. M/s Aylabari Tea Company Pvt. Ltd	M/s Darjeeling Tea & Chinchona Association Ltd. Poddar HMP House 4, Fairlie Place, Kolkata-700001  Also of  M/s Darjeeling Tea & Chinchona Association Ltd. Namring Tea Estate PO Rungli Rungliot District Darjeeling Pin 734101, West Bengal	1. Mr. Manoj Kumar Poddar 4, Fairlie Place, Kolkata-700001 Also Mr. Manoj Kumar Poddar 21, Belvedere Road Kolkata - 700027  2. Nawal Kishore Harlalka Director M/s Darjeeling Tea & Chinchona Association Ltd. Poddar HMP House, 4,Fairlie Place Kolkata-700001  3. Sri Pratap Chandra Sil Director M/s Darjeeling Tea & Chinchona Association Ltd. Poddar HMP House,4 Fairlie Place Kolkata-700001  4. Bimal Kumar Mahansaria M/s Darjeeling Tea & Chinchona Association Ltd.	158791109.60	Doubtful	01.03.2021	Leasehold property of Namring Tea Estate including standing tea bushes, plantation, land and building, vide renewed Lease deed of land being No. I-357, SL No -330/2015, dated 30.04.2015 of land area 1903.28 acres i.e. 770.93 Hectares duly registered at the office of District sub-registrar Darjeeling. Lessor: The Governor of the State of West Bengal, Lessee Darjeeling Tea & Chinchona Association Ltd. , Period of Lease - 30 years from 26-02-2005.	M/s Darjeeling Tea & Chinchona Association Ltd.

Display of information - Secured assets possessed under the SARFAESI Act, 2002													
Sl no	ZO	RO	BRANCH	STATE	BORROWER NAME	GUARANTOR NAME (WHEREVER APPLICABLE)	REGISTERED ADDRESS OF THE BORROWER	REGISTERED ADDRESS OF THE GUARANTOR(Wherever applicable)	Outstanding Amount ( In Rs)	Asset Classification	Date of Asset Classification	Details of security possessed	Name of the Title Holder of the security possessed
3378	KOLKATA	Kolkata Metro	ARB, Kolkata	West Bengal	Babu and Company	Mr. Manoj Kumar Poddar  M/s Pahargoomiah Fiance Pvt. Ltd.  M/s North India Tea Marketing Pvt. Ltd.  M/s Poddar HMP Industries Pvt. Ltd.  M/s Aylabari Tea Company Pvt. Ltd.  M/s Arihant Plantation Pvt. Ltd.	M/s Babu and Company Poddar HMP House 4, Fairlie Place, Kolkata-700001	Mr. Manoj Kumar Poddar 4, Fairlie Place, Kolkata-700001  Also at  Mr. Manoj Kumar Poddar 21, Belvedere Road Kolkata - 700027  M/s Pahargoomiah Fiance Pvt. Ltd. Partner M/s Babu and Company Poddar HMP House, 4, Fairlie Place Kolkata-700001  M/s North India Tea Marketing Pvt. Ltd. Partner M/s Babu and Company Poddar HMP House, 4, Fairlie Place Kolkata-700001	105464307.61	Doubtful	01.03.2021	Property of Borokai Tea Estate including standing tea bushes, plantation, land and building being an area of 5329 Bighas, 13 cottahs and 6 chhataks at P.O. Dwarband, Dist. Cachar, Assam in being Deed no. 1815 for the year 1958 (Book no. 1, Vol. No. 43, Pages No. 280to 291, Registrar of Assurances, Calcutta), in the name of M/s Babu & Co	M/s Babu and Company
3379	KOLKATA	Kolkata Metro	ARB, Kolkata	West Bengal	Aylabari Tea Company Pvt. Ltd.	Mr. Manoj Kumar Poddar 4, Fairlie Place, Kolkata-700001  Also at  Mr. Manoj Kumar Poddar 21, Belvedere Road Kolkata - 700027  Mr. Suresh Kumar Agarwal (Director) M/s Aylabari Tea Company Pvt. Ltd. Poddar HMP House, 4, Fairlie Place Kolkata-700001  Sri Pratap Chandra Sil (Director) M/s Aylabari Tea Company Pvt. Ltd. Poddar HMP House,4 Fairlie Place Kolkata-700001	M/s Aylabari Tea Company Pvt. Ltd. 4 Fairlie Place Kolkata - 700 001  Also at  M/s Aylabari Tea Company Pvt. Ltd. Aylabari Tea Estate, P.O. Aylabari, District- Karimganj, 788712 Assam	Mr. Manoj Kumar Poddar 4, Fairlie Place, Kolkata-700001  Also at  Mr. Manoj Kumar Poddar 21, Belvedere Road Kolkata - 700027  Mr. Suresh Kumar Agarwal (Director) M/s Aylabari Tea Company Pvt. Ltd. Poddar HMP House, 4, Fairlie Place Kolkata-700001  Sri Pratap Chandra Sil (Director) M/s Aylabari Tea Company Pvt. Ltd. Poddar HMP House,4 Fairlie Place Kolkata-700001	73403766.43	Doubtful	31.07.2019	Property of Ayla Bari Tea Estate including standing tea bushes, plantation, land and building being an area of 522 hectares (of which tea plantation forms 424 hactares) at P.O. Aylabari, Dist: Karimganj, Assam in the name of M/s Aylabari Tea Company Pvt. Ltd. being Deed No. 4363 (Book no. 1, Vol. No. 19, Pages No. 255 to 286, Registrar , Silchar, Cachar), & 4364 (Book no. 1, Vol. No. 21, Pages No. 115 to 124, Registrar , Silchar, Cachar)for the year 1975.	M/s Aylabari Tea Company Pvt. Ltd.
3380	KOLKATA	Kolkata Metro	ARB, Kolkata	West Bengal	Darjeeling Impex Limited	1. Sri Manoj Kumar Poddar 2. Poddar HMP Industries Pvt Ltd 3. Godavari Multipurpose Articles Pvt Ltd	M/s DARJEELING IMPEX LIMITED (FORMERLY THE NANGDALA TEA CO. LTD. Poddar HMP House,4 Fairlie Place Kolkata-700001	1. Sri Manoj Kumar Poddar Poddar HMP House,4 Fairlie Place Kolkata-700001 2. Poddar HMP Industries Pvt Ltd. Poddar HMP House,4 Fairlie Place Kolkata-700001 3. Godavari Multipurpose Articles Pvt Ltd Poddar HMP House,4 Fairlie Place Kolkata-700001	90019617.54	Doubtful	01.03.2021	Commercial Building at Part of Ground Floor, Part of 2nd Floor, Entire 3rd Floor, 4th Floor,5th Floor and 6th Floor situated at Premises No.4,Fairlie Place, PO: BBD Bag,PS : Hare Street, Kolkata-01 within Municipal Limit of Ward No.45, The Kolkata Municipal Corporation,Dist:Kolkata and bounded by:- North: Premises No.21, Netaji Subhas Road South:Fairlie Place East:Premises No.19,Netaji Subhas Road West: By KMC Lane Lease expiring on 30-04-2024	Mandakani Mgmt. Services P Ltd.

Display of information - Secured assets possessed under the SARFAESI Act, 2002													
Sl no	ZO	RO	BRANCH	STATE	BORROWER NAME	GUARANTOR NAME (WHEREVER APPLICABLE)	REGISTERED ADDRESS OF THE BORROWER	REGISTERED ADDRESS OF THE GUARANTOR(Wherever applicable)	Outstanding Amount ( In Rs)	Asset Classification	Date of Asset Classification	Details of security possessed	Name of the Title Holder of the security possessed
3381	KOLKATA	Kolkata Metro	ARB, Kolkata	West Bengal	Rallifan Limited	1. Sri Manoj Kumar Poddar 2. Poddar HMP Industries Pvt Ltd. 3. Godavari Multipurpose Articles Pvt Ltd	M/s Rallifan Limited Poddar HMP House,4 Fairlie Place Kolkata-700001	1. Sri Manoj Kumar Poddar Poddar HMP House,4 Fairlie Place Kolkata-700001 2. Poddar HMP Industries Pvt Ltd. Poddar HMP House,4 Fairlie Place Kolkata-700001 3. Godavari Multipurpose Articles Pvt Ltd Poddar HMP House,4 Fairlie Place Kolkata-700001	41394910.65	Doubtful	30.11.2018	Commercial Building at Part of Ground Floor, Part of 2nd Floor, Entire 3rd Floor, 4th Floor,5th Floor and 6th Floor situated at Premises No.4,Fairlie Place, PO: BBD Bag,PS : Hare Street, Kolkata-01 within Municipal Limit of Ward No.45, The Kolkata Municipal Corporation,Dist:Kolkata and bounded by:- North: Premises No.21, Netaji Subhas Road   South:Fairlie Place East:Premises No.19,Netaji Subhas Road       West: By KMC Lane Lease expiring on 30-04-2024	Mandakani Mgmt. Services P Ltd.
3382	KOLKATA	Kolkata Metro	ARB, Kolkata	West Bengal	HEMRAJ MAHABIR PRASAD LT	1. Poddar HMP Industries P Ltd.  2. Godavari Multipurpose Article P Ltd  3. Mandakani Mgmt. Services P Ltd.	M/s Hemraj Mahabir Prasad Limited Poddar HMP House,4 Fairlie Place Kolkata-700001	1. Poddar HMP Industries P Ltd. Poddar HMP House,4 Fairlie Place Kolkata-700001 2. Godavari Multipurpose Article P Ltd Poddar HMP House,4 Fairlie Place Kolkata-700001 3. Mandakani Mgmt. Services P Ltd. Poddar HMP House,4 Fairlie Place Kolkata-700001	10483932.53	Doubtful	31.03.2020	Commercial Building at Part of Ground Floor, Part of 2nd Floor, Entire 3rd Floor, 4th Floor,5th Floor and 6th Floor situated at Premises No.4,Fairlie Place, PO: BBD Bag,PS : Hare Street, Kolkata-01 within Municipal Limit of Ward No.45, The Kolkata Municipal Corporation,Dist:Kolkata and bounded by:- North: Premises No.21, Netaji Subhas Road   South:Fairlie Place East:Premises No.19,Netaji Subhas Road       West: By KMC Lane Lease expiring on 30-04-2024	Mandakani Mgmt. Services P Ltd.
3383	KOLKATA	Kolkata Metro	ARB Kolkata	West Bengal	ADI BANGASREE BASTRALAYA	Mrs. Soumya Sha  Mr. Mantu Ranjan Saha  Mr. Braja Dulal Saha	M/s Adi Bangshree Bastralaya 2A, Hindustan Road, Kolkata - 700029	Mrs. Soumya Sha 159/1C Rashbihari Avenue, 3rd Floor, Gariahat, Kolkata - 700029  Mr. Mantu Ranjan Saha 159/1C Rashbihari Avenue, 3rd Floor, Gariahat, Kolkata - 700029  Mr. Braja Dulal Saha 159/1C Rashbihari Avenue, 3rd Floor, Gariahat, Kolkata - 700029	7200471.58	Doubtful	30-06-2019	All that Flat on entire third floor measuring 1178 sq. ft in a G+3 storied building, build and constructed at or upon the plot of land measuring about 2 Cottahs 03 Chittacks be the same of little more or less situated at premises no. 159/1C, Rash Bihari Avenue, in part of old holding No. 297 under P.S. Gariahat within limits of KMC in the District South 24 Parganas, Kolkata -700029.	Sri Mantu Ranjan Saha and Smt. Soumya Saha
3384	KOLKATA	Kolkata Metro	ARB Kolkata	West Bengal	AMITRAJ INVESTMENT P LTD	Mrs. Rajkumari Kejriwal  Mr. Abhishek Kejriwal	M/s Amitraj Investment Private Limited 45, Jhowtolla Road, Kolkata - 700019	Mrs. Rajkumari Kejriwal (Guarantor & Legal heir of late Sudarshan Kumar Kejriwal) 45, Jhowtolla Road, Kolkata - 700019  Mr. Abhishek Kejriwal (Guarantor & Legal heir of late Sudarshan Kumar Kejriwal) 45, Jhowtolla Road, Kolkata - 700019	2628758.00	Doubtful	18-11-2015	All that piece and parcel of land together with bricks built dwelling houses being partly three stories and partly house laying constructed thereon on part where of the same erected and built containing by estimation of area of 1 cottha and 10 chittacks to be same and lands covered under deed no 4693/1997 Dt. 02.06.1997 (Registered in the office of the District Sub Registrar of Assurances - i, Calcutta); I-3244, Dt. 26.03.2001 and I-3245, Dt. 26.03.2001 (Registered in the office of the additional Registrar of Assurances - I) situated at premises no 40B, Hazra Road, PS. - Ballygunge, Kolkata - 7000019.	Shri Sudarshan Kumar Kejriwal
3385	KOLKATA	Kolkata Metro	ARB Kolkata	West Bengal	ANAND KUMAR GUPTA	NOT APPLICABLE	Mr. Anand Kumar Gupta 11, S. P. Mukherjee Road, Bye Lane 3, Murgasole, Asansol M Corp, Asansol South, District - Burdwan, Pin - 713303, (West Bengal)	NOT APPLICABLE	5624682.85	Doubtful	30-09-2017	Residential Flat No. 5B & 5C on 5th Floor, S P Mukherjee Road, Shyam Tower, Ward No. 19, Asansol Municipality, Asansol, Burdwan-713303. Approx - 2022 Sq. ft. Belonging to Mr. Anand Kumar Gupta.	Mr. Anand Kumar Gupta

Display of information - Secured assets possessed under the SARFAESI Act, 2002													
Sl no	ZO	RO	BRANCH	STATE	BORROWER NAME	GUARANTOR NAME (WHEREVER APPLICABLE)	REGISTERED ADDRESS OF THE BORROWER	REGISTERED ADDRESS OF THE GUARANTOR(Wherever applicable)	Outstanding Amount ( In Rs)	Asset Classification	Date of Asset Classification	Details of security possessed	Name of the Title Holder of the security possessed
3386	KOLKATA	Kolkata Metro	ARB Kolkata	West Bengal	ANJANA DAS	NOT APPLICABLE	a)Smt. Anjana Das W/o Ranadhir Guha Flat No. 5, Block - I, CIT SI H3 1/5, Kankurgachi, 2nd Lane, Kolkata - 700054 (W.B.)  b)Smt. Anjana Das W/o Ranadhir Guha Falt - 2A, Second Floor, Rajshree Tower, Naipukur more, North 24 Parganas - 700135 (W.B.)  c)Smt. Anjana Das W/o Ranadhir Guha 18/44, Ballygunge Place (East), Kolkata - 700019  d)Smt. Anjana Das W/o Ranadhir Guha 47/1K, Hazra Road, First Floor, PS - Ballygunge, Kolkata - 700019  e)Smt. Anjana Das W/o	NOT APPLICABLE	2443154.13	Doubtful	07-04-2019	All that piece and parcel of Residential Flat No:2A, at 2nd Floor of G+ 4 storied building named Rajashree Tower,situated at Rajarhat 211 No Route, Naipukur More , Kothgola, PO+PS:Rajarhat, Kolkata -700135. (Dist North 24 Pgns).	ANJANA DAS
3387	KOLKATA	Kolkata Metro	ARB Kolkata	West Bengal	ARIJIT GHOSH DASTIDER	NOT APPLICABLE	Shri Arijit Ghosh Dastidar S/o Late Madhu Ghosh Dastidar 66, Dinamardanga Colony, PO Gondalpara, Ward No. 22, Chandannagar, Hooghly - 712137 (W.B.)  b) Shri Arijit Ghosh Dastidar S/o Late Madhu Ghosh Dastidar Falt - 4A, Fourth Floor, Rajshree Tower, Naipukur, Kathgola, North 24 Parganas - 700135 (W.B.)  c) Shri Arijit Ghosh Dastidar S/o Late Madhu Ghosh Dastidar 18/44, Ballygunge Place (East), Kolkata - 700019	NOT APPLICABLE	2551247.60	Doubtful	07-04-2019	All that piece and parcel of Residential Flat No: 4A, at 4th Floor of G+ 4 storied building named Rajashree Tower,situated at Rajarhat 211 No Route, Naipukur More , Kothgola, Po+PS:Rajarhat, Kolkata -700135. (Dist North 24 Pgns).	ARIJIT GHOSH DASTIDER
3388	KOLKATA	Kolkata Metro	ARB Kolkata	West Bengal	GHOSH FIBRE CUTTING TRADERS	Mr. Priyabrata Ghosh Prop. M/s Ghosh Fiber Cutting Traders  Mrs. Tumpa Ghosh Gurantor of M/s Ghosh Fiber Cutting Traders	M/s Ghosh Fiber Cutting Traders Village - Sanjua, PO - Bakhrahat, PS - Bishnupur, District - 24 Paraganas (South), Pin-743377	Mr. Priyabrata Ghosh Prop. M/s Ghosh Fiber Cutting Traders Village - Sanjua, PO - Bakhrahat, PS - Bishnupur, District - 24 Paraganas (South), Pin-743377  Mrs. Tumpa Ghosh Gurantor of M/s Ghosh Fiber Cutting Traders Village - Sanjua, PO - Bakhrahat, PS - Bishnupur, District - 24 Paraganas (South), Pin-743377	6407654.84	Doubtful	31-05-2021	The schedule property is Three storied building admeasuring super built up area of 760.00 Sq.ft at Ground Floor, 832.00 Sq.ft at First Floor, 775.00 Sq.ft at Second Floor i.e. total 2367.00 Sq.ft (as per plan) of floor area residence more or less constructed on piece and parcel of Land as described herein at Land 1 and Land 2.  Land 1 - All that piece and parcel of Bastu Land admeasuring 1.46 Satak at Mouza Barakalikapur, Police Station and A.D.S.R. Office Bishnupur, Pargana Ajimabad, J.L No. 49, Touzi no. 392, Re.sa. No. 93, R.S. Khatian no. 28, now L.R Khatian no. 560, L.R Dag no. 63, Patharberia - Joychandipur Gram Panchayet District South 24 Parganas.  Land 2 - All that piece and parcel of Bastu Land admeasuring 3.16 Satak at Mouza Barakalikapur, Police Station and A.D.S.R. Office Bishnupur, Pargana Ajimabad, J.L No. 49, Touzi no. 392, Re.sa. No. 93, R.S. Khatian no. 48, now L.R Khatian no. 617 & 619, L. R. Dag no. 63, Patharberia - Joychandipur Gram Panchayet District South 24 Parganas.	Mr. Priyobrata Ghosh

Display of information - Secured assets possessed under the SARFAESI Act, 2002													
Sl no	ZO	RO	BRANCH	STATE	BORROWER NAME	GUARANTOR NAME (WHEREVER APPLICABLE)	REGISTERED ADDRESS OF THE BORROWER	REGISTERED ADDRESS OF THE GUARANTOR(Wherever applicable)	Outstanding Amount ( In Rs)	Asset Classification	Date of Asset Classification	Details of security possessed	Name of the Title Holder of the security possessed
3389	KOLKATA	Kolkata Metro	ARB Kolkata	West Bengal	IQBAL JARI HOUSE	Mr. Sekh Mukendar Dist-24 Parganas South -743318  Mrs. Babita	M/S Iqbal Jari House Proprietor - Mr. Sekh Mukendar Vill- Majhi & Muslimpara, PO- Poali, PS- Nodakhali , Dist-South 24 Parganas - 743318	Mr. Sekh Mukendar Vill Majhi & Muslimpara, PO- Poali,PS-Nodakhali Dist-24 Parganas South - 743318  Mrs. Babita Vill Majhi & Muslimpara, PO- Poali, PS-Nodakhali Dist-South 24 Parganas - 743318	2363471.90	Doubtful	31-10-2019	All that of residential 2bhk flat on 2nd floor of “Bakhrat Paradise Complex” (Locally Known as “Haji Market”) having super built up area 860 Sqft, appertaining to Mouza Kirtankhola, Pargana - Mogura, JL No - 47, Touzi No - 397 , Part of Dag No - 259, under LR Khatian No - 413 SRO Bishnupur, South 24 Parganas	Mr. Sekh Mukendar and Mrs. Babita Bibi
3390	KOLKATA	Kolkata Metro	ARB Kolkata	West Bengal	Jay Ma Kali	Mr. Ramprasad Gayen  Mr.Gurupada Gayen (Guarantor)	M/S Jay Ma Kali Enterprise Proprietor - Mr. Ramprasad Gayen Village Debipur, PO paira Chali PS - Falta, Diatrick - South 24 Parganas, Pin - 743377	Mr. Ramprasad Gayen Proprietor of M/S Jay Ma Kali Enterprise Village Subhi, PO - Aryapara, PS - Nodakhali, District - South 24 Parganas, Pin - 743377  Mr.Gurupada Gayen (Guarantor) Village - Subhi, PO - Aryapara, PS - Nodakhali, District - South 24 Parganas Pin - 743377.	1321728.46	Doubtful	30-04-2019	All that piece and parcel of Land admeasuring about 10 decimal and Go-down thereon or 3146 sq. ft. or 6.05 Kathas comprised in LR Dag No 1984, RS Khatian No - 1127, LR Khatian No - 1812 , JL No - 99, Mouza - Debipur, Parganas - Magura, P.S. Falta at Kalitala, Dist - South 24 Parganas, Pin - 743377, Registered at ADSR Falta	Sri Ram Prasad Gayen
3391	KOLKATA	Kolkata Metro	ARB Kolkata	West Bengal	LAKHDEO PLASTIC TRADING.	Mr. Rakesh Kumar Singh  Mrs. Guriya Singh	M/s Lakhdeo Plastic Trading Prop. Mr. Rakesh Kumar Singh 37, P. N. Mitra Brick Field Road, Kolkata - 700053	Mr. Rakesh Kumar Singh Prop. Of M/s Lakhdeo Plastic Trading 37, P. N. Mitra Brick Field Road, Kolkata - 700053  Mrs. Guriya Singh w/o Mr. Rakesh Kumar Singh Guarantor of M/s Lakhdeo Plastic Trading 37, P. N. Mitra Brick Field Road, Kolkata - 700053	4620223.81	Doubtful	29-01-2021	All pieces and parcel of bastu land measuring about 1 kotha 11 chittack 22 sqft i.e. 1237 sqft more or less and shed structure admeasuring about 700 square feet standing thereon lying and situated under mouza - Siriti, JL No. 11, RS. No. 185, Khatian No. 360, Dag No. 111 (P), ward No. 116, land holding no.64 (Previously), holding No. 64B (Presently) within the limit of Kolkata Municipal Corporation, having its postal address - 300, Roy Bahadur Road, PO - New Alipore, P.S.- Behala, District of 24 Parganas (South), Sub Registered Office - Alipore Kolkata - 700053	M/s Lakhdeo Plastic Trading
3392	KOLKATA	Kolkata Metro	ARB Kolkata	West Bengal	PASSI FLORA IMPEX PVT LTD	Mr. Gautam Dey Mr. Debsankar Roy Chowdhury	M/S Passi Flora Impex Private Limited Palpara Bolbon, Canning Road, Baruipur, Kolkata-700144	Mr. Gautam Dey(Director) Palpara Bolbon, Canning Road, Baruipur, Kolkata-700144  Mr. Debsankar Roy Chowdhury (DIRECTOR) Palpara Bolbon, Canning Road, baruipur, Kolkata-700144	30959134.48	Doubtful	30-11-2018	Property - I All that part and parcel of the property consisting of Factory Land and Building In The Name & Style Of M/S. Passi Flora Impex Private Limited, Lying And Situated At Mouza Baruipur, J L No. 31, Touzi No. 250, comprised in R S Dag Nos. 15175, 15176, 15028, 15180, 15183 & 15203 under R S Khatian Nos. 457, 2697 & 6290, Palpara, Balbon, Within the limit of Madarat Gram Panchayet, P S & P O - Baruipur, District - 24 Parganas Kolkata - 700144  Property - II All that part and parcel of the property consisting of - Land & Building Standing In The Name Of Sri Goutam Dey, Lying And Situated At Mouza Baruipur, J. L. No. 31, R. S. No. 71, Touzi No. 250, appertaining to R. S. Khatian No. 2436, under R S Dag No. 15261, being holding No. 1484/21, Palpara, Balbon, Within Madarat Gram Panchayet, P S & P O - Baruipur, Kolkata - 700144, District South 24 Parganas.	Property I : M/S. Passi Flora Impex Private Limited, Property I : Sri Goutam Dey

Display of information - Secured assets possessed under the SARFAESI Act, 2002													
Sl no	ZO	RO	BRANCH	STATE	BORROWER NAME	GUARANTOR NAME (WHEREVER APPLICABLE)	REGISTERED ADDRESS OF THE BORROWER	REGISTERED ADDRESS OF THE GUARANTOR(Wherever applicable)	Outstanding Amount ( In Rs)	Asset Classification	Date of Asset Classification	Details of security possessed	Name of the Title Holder of the security possessed
3393	KOLKATA	Kolkata Metro	ARB Kolkata	West Bengal	PAUL AGENCY	Mr. Tanmoy paul Prop. m/s Paul Agency Late Mr. Marinay Paul	M/s Paul Agency 0/110/7, Dewan Bagan Lane, ward No. 136, PO- Garden Reach, PS-Metiabruz, Kolkata - 700024	Mr. Tanmoy paul Prop. m/s Paul Agency 0/110/7, Dewan Bagan Lane, ward No. 136, PO. : Garden Reach, PS- Metiabruz, Kolkata - 700024 Late Mr. Marinay Paul 0/110/7, Dewan Bagan Lane, ward No. 136, PO- Garden Reach, PS- Metiabruz, Kolkata - 700024	9203526.05	Doubtful	01-03-2021	All piece and parcel of land measuring about 4 kotha 8 chhitak more or less together with building constructed thereon on plot no B2 and B4 situated at Mouza - Metiabruz, survey sheet No. 105(Old), 100(New), Touji No. 67, khatian No. 60, Dag No. 105, being premises no. 0/110/7, Dewan Bagan lane, kolkata - 700024.	Mr. Marinay Paul
3394	KOLKATA	Kolkata Metro	ARB Kolkata	West Bengal	PYRAMID STAFFING SOLUTION	Mr. Dipankar Malakar  Mr. Devashish Malakar  Mr. Devashish Malakar  Mr. kalachand Malakar   Mr. Dipankar Malakar	M/s Pyramids Staffing Solutions Private Limited 48/32 Purna Chandra Mitra Lane, 1st Floor, (Near Anwar Shah Road Crossing) Kolkata - 700033	Mr. Dipankar Malakar R/o 8C, Moore Avenue, 1st Floor, Tollygangue, Kolkata - 700040  Mr. Devashish Malakar R/o 8C, Moore Avenue, 1st Floor, Tollygangue, Kolkata - 700040  Mr. Devashish Malakar R/o 74, Shantigarh Graham Road, Jadavpur, Kolkata - 700040  Mr. kalachand Malakar R/o 74, Shantigarh Graham Road, Jadavpur, Kolkata - 700040  Mr. Dipankar Malakar R/o 74, Shantigarh Graham Road, Jadavpur, Kolkata - 700040	10087431.10	Doubtful	31-01-2020	Property I : EMG/First Charge on the residential flat on the second floor (Cemented) having built-up area 805 sq. ft. situated being Municipal Premises No.8C, Manik Bandopadhyay Sarani (formerly known as Moore Avenue), P.S. Regent Park, Ward No. 97, within the limit of Kolkata Municipal Corporation Assessee No. 210970819034,Sub- registry Office Alipore, District - South 24 Parganas, Kolkata - 700040  Property II : EMG/First Charge on area/unit measuring 230 sq. ft. more or less and one covered garage measuring 195 sq. ft. more or less and one residential flat on the third floor having built-up area 805 sq. ft. situated being Municipal Premises No.8C, Manik Bandopadhyay Sarani (formerly known as Moore Avenue), P.S. Regent Park, Ward No. 97 within the limits of Kolkata Municipal Corporation, Assessee No. 210970819034, Sub- registry office Alipore, District - South 24 Parganas, Kolkata - 700040	Property I : Mr. Dipankar Malakar and Mr. Devashish Malakar and Property II: Mr. Dipankar Malakar and Mr. Devashish Malakar
3395	KOLKATA	Kolkata Metro	ARB Kolkata	West Bengal	PYRAMIDS FASHIONS	Mr. Devashish Malakar  Mr. Devashish Malakar  Mr. Dipankar Malakar  Mr. Amit Kumar Aagarwal  Mr. Hamanta Chetyal	M/s Pyramids Fashion Private Limited C/o Jahangir Mondal, Paschim Para, Ward No - 25, P.S. - Sonarpur, South 24 Parganas, Kolkata - 700103	Mr. Devashish Malakar 8C, More Avenue, 1st Floor, Regent Park, Kolkata - 700040  Mr. Devashish Malakar No. 3155, Hall II, Stage Indranagar, Bangalore - 560018 (Karnatka)  Mr. Dipankar Malakar 8C, More Avenue, 1st Floor, Regent Park, Kolkata - 700040  Mr. Amit Kumar Aagarwal Flat No. 2E, Block B, 2nd Floor, Bilasini Apartment, Swamiji Sarani, PS - Lake Town, Kolkata - 700048  Mr. Hamanta Chetyal Baitagobindapur, Amdapal, Jhargram, Basseim, Medinipur	5999999.61	Doubtful	30-04-2021	Property I : All that one self-contained flat being flat No. 9 situated on the second floor at the back portion right side having super built up area measuring 784 sq. ft. be the same a little more or less including undivided proportionate staircase constructed at or upon the piece and parcel of land admeasuring about 04 cottahs 09 chittacks and 15 sq. ft be the same little more or less comprises in portion of Dag no 4147 under khatian no 2229, mouza - Kasba , R S No 233 Pargana - Kolkata, Touzi No. 145, P S Kasba Purbanchal Main Road under the limit of Kolkata Municipal Corporation ward No 106, Kolkata 700078,  Property II : All that residential flat being No 2E on the second floor, Block - B measuring about 800 sq. ft. super built up area consisting of 2 bedrooms, 1 dining Room, 1 Toilet, 1 Kitchen, 1 Verandah along with the undivided proportionate share of land and building to the said building lying built and constructed at or upon the plot of Bastu land admeasuring about 18 satak or 11 cottahs at Mouza - Kalidaha JL No 23. Touzi No. 1298/2833, Resa No 16, CD Dag No 1984 CS Khatian No 526, RS Dag No 4986 under RS Khatian No. 1732 Holding No. 588, Swamiji Sarani, PS Lake Town, Ward No 19, South Dum Dum Municipality, Kolkata - 700048	Property I : Mr. Dipankar Malakar S/o Kala Chand Malakar, Property II : Mr. Amit Kumar Agarwala S/o Mr. Krishana Kumar Agarwala

Display of information - Secured assets possessed under the SARFAESI Act, 2002													
Sl no	ZO	RO	BRANCH	STATE	BORROWER NAME	GUARANTOR NAME (WHEREVER APPLICABLE)	REGISTERED ADDRESS OF THE BORROWER	REGISTERED ADDRESS OF THE GUARANTOR(Wherever applicable)	Outstanding Amount ( In Rs)	Asset Classification	Date of Asset Classification	Details of security possessed	Name of the Title Holder of the security possessed
3396	KOLKATA	Kolkata Metro	ARB Kolkata	West Bengal	Rahul Ply Wood	(a) Mr. Suresh Pandey (b) Mr. Akhilesh Kumar Pandey (c) M/s Ma Kreeng Construction Private Limited (d) M/s M. P. Hardware Private Limited (e) Mrs. Manju Pandey w/o Mr. Suresh Pnadey (f) Mrs. Manju Pandey w/o Mr. Akhilesh Pandey	M/s Rahul Plywood Centre 118, Raja Dinendra Street, P.S. Burtolla, Kolkata - 700004	(a) Mr. Suresh Pandey 118, Raja Dinendra Street, P.S. Burtolla, Kolkata - 700004 (b) Mr. Akhilesh Kumar Pandey 118, Raja Dinendra Street, P.S. Burtolla, Kolkata - 700004 (c) M/s Ma Kreeng Construction Private Limited Ground Floor - 118, Raja Dinendra Street, P.S. Burtolla, Kolkata - 700004 (d) M/s M. P. Hardware Private Limited 118, Raja Dinendra Street, P.S. Burtolla, Kolkata - 700004 (e) Mrs. Manju Pandey w/o Mr. Suresh Pnadey 118, Raja Dinendra Street, P.S. Burtolla, Kolkata - 700004	41814114.33	Doubtful	31-07-2021	Property I : All the piece and parcel of Entire 3rd Floor total area 3550 sqft. situated at G+3 storied RCC frame structure residential cum Commercial Building 118, Raja Dinendra Street, P. O. Shyambazar, P. S. Burtolla, Kolkata - 700004. Under the jurisdiction and Municipal limit of ward no. 12 of Municipal Corporation, West Bengal  Property II : All the piece and parcel of Part Ground Floor Ground Floor admeasuring 2440 sq ft with 4 nos pf car parking space of 1116 sq ft. situated at G+3 storied RCC frame structure residential cum Commercial Building 118, Raja Dinendra Street, P. O. Shyambazar, P. S. Burtolla, Kolkata - 700004. Under the jurisdiction and Municipal limit of ward no. 12 of Municipal Corporation, West Bengal	M/s Ma Kareeng Construction Private Limited, Smt. Manju Pandey w/o Sri. Akhilesh Pandey and Smt. Manju Pandey w/o Sri. Suresh Pandey.
3397	KOLKATA	Kolkata Metro	ARB Kolkata	West Bengal	RAMANANDAN SINGH	Mr. Sumit Kumar Singh  Mrs. Maya Devi	Mr. Ramanandan Singh 12/13, Brojen Mukherjee Road, Kolkata - 700034  Mr. Ramanandan Singh First Floor, Nirjara, Premises No. P-17, Arya Pally, Chanditala Main Road, Kolkata - 700041	Mr. Sumit Kumar Singh 12/13, Brojen Mukherjee Road, Kolkata - 700034  Mrs. Maya Devi 12/13, Brojen Mukherjee Road, Kolkata - 700034	2699505.00	Doubtful	27-06-2019	All that flat on the first Floor South west side measuring about 1100 sq. ft. super built up area together with a Car parking space on the ground floor measuring about 100 sq. ft. and constructed at or upon the plot of land measuring about 4 cottahs be the same little more or comprised in mouza siriti, J.L. No. 11, R.S. No-183, Touzi No.-3, Appertaining to C.S. Khaitan No-84, R.S. Khatian No. 708, under C.S. Dag No. 304/534, R. S. Dag No. 304/1040, Lying and situated at Municipal Premises No. 14, Arya Pally, P.S. Behala, Kolkata - 700041, Ward No. 116, Within the local Limits of Kolkata Municipal Corporation, District 24 Parganas (South).	RAMANANDAN SINGH
3398	KOLKATA	Kolkata Metro	ARB Kolkata	West Bengal	RANA PACKAGING	Mr. Tridip Mondal  Mrs. Tina Mondal	M/s Rana Packaging Prop : Tridip Mondal Vill : Barkalikapur, PO- Bakhrahat, PS- Bishnupur, District - 24 Parganas South, Pin - 743377	Mr. Tridip Mondal Vill : Bera Para, Banga Nagar - 2, PO- Bakhrahat, PS- Falta, District - 24 Parganas South, Pin - 743513  Mrs. Tina Mondal Wife of Tridip Mondal Vill : Bera Para, Banga Nagar - 2, PO- Bakhrahat, PS- Falta, District - 24 Parganas South, Pin - 743513	2505822.70	Doubtful	29-10-2019	EMG of land with office & Factory shed belonging to Mr. Tridip Mandal, situated at Mouza-Barkalikapur, JL No. 49, RS. No. 55, LR Khatian No. 879, RS. LR Dag No. 495, PRS Khatian No. 1569, at Village Barkalikapur, PO. Bakhrahat, PS - District South 24 Paragnas, PIN- 743377 measuring 3.10 kattah.	Mr. Tridip Mondal



Display of information - Secured assets possessed under the SARFAESI Act, 2002													
Sl no	ZO	RO	BRANCH	STATE	BORROWER NAME	GUARANTOR NAME (WHEREVER APPLICABLE)	REGISTERED ADDRESS OF THE BORROWER	REGISTERED ADDRESS OF THE GUARANTOR(Wherever applicable)	Outstanding Amount ( In Rs)	Asset Classification	Date of Asset Classification	Details of security possessed	Name of the Title Holder of the security possessed
3399	KOLKATA	Kolkata Metro	ARB Kolkata	West Bengal	RANGROOP ENTERPRISE	Kakali Mondal w/o Depak Mondal  Depak Mondal  Molay Dewan	M/s Rangroop Enterprises 24/A. B. H. Road, Joka, 2 No. Pole, Thakurpukur, Kolkata - 700104  And also of M/s Rangroop Enterprises Mouza-Kalagachia, PO- Thakurpukur, PS- Maheshtala, Dag No. 185, JL No. 40, Kolkata - 700063.	2. Partner/Mortgager Kakali Mondal w/o Depak Mondal  24/A. B. H. Road, Joka, 2 No. Pole, Thakurpukur, Kolkata - 700104  And also of Kakali Mondal w/o Depak Mondal Hanspukur, Dakshin Para, Joka, Thakurpukur, South 24 Parganas - 700104  Depak Mondal 24/A. B. H. Road, Joka, 2 No. Pole, Thakurpukur, Kolkata - 700104  And also of Depak Mondal Hanspukur, Dakshin Para, Joka, Thakurpukur, South 24 Parganas - 700104	7479810.37	Doubtful	02-05-2016	Factory Land and building at Dag No 185, JL No. 40, Mouza - Kalagachia , PO Thakurpukur, PS Maheshtala , Kolkata - 700063	Depal Mondal, Molay Dewan and Kakali Moandal
3400	KOLKATA	Kolkata Metro	ARB Kolkata	West Bengal	SAI SAREES	Mr. Debasis Banerji  Mrs. Sumana Banerji wife of Debasis Banerji	M/S Sai Sarees Proprietor - Mr. Debasis Banerji Lalit Nivas, Bagharghole, Boral Main Road, Kolkata - 700103	Mr. Debasis Banerji Lalit Nivas, Bagharghole, Boral Main Road, Kolkata - 700103  Mrs. Sumana Banerji wife of Debasis Banerji Lalit Nivas, Bagharghole, Boral Main Road, Kolkata - 700103	8650813.36	Doubtful	31-01-2016	Land and building measuring 9 decimal, i. e. 3920.40 sq. ft. i.e. 5.45 cottah situated at Mouza - Balisa, JL No. 102, Sabek Khatian No. 326 & 327, LR Khatian No 724, New LR khatian No. 1422, Dag No. 1142, Sub Plot No. 'A', P.O. Balisa , P.S. Ashoknagar, District North 24 Parganas, under Rajibpur Gram Panchayat, Pin - 743702	Shri Debasish Banerjee.
3401	KOLKATA	Kolkata Metro	ARB Kolkata	West Bengal	SHAURYA EXPORTS	Mr. Shoobhodeep Mirta  Mrs. Ratna Mitra	M/s Shaurya Exports 203, Sarat Bose Road, 4th Floor, Canara Bank Building, Kolkata - 700029	Mr. Shoobhodeep Mirta 138/1, Sarat Bose Road, Kolkata - 700029  Mrs. Ratna Mitra 138/1, Sarat Bose Road, Kolkata - 700029	4735205.55	Doubtful	31-05-2016	All that piece and parcel of Flat No. 2B, situated at 19, Chetla Central Road, P.S. Alipore, Kolkata - 700027	Mr. Shoobhodeep Mitra
3402	KOLKATA	Kolkata Metro	ARB Kolkata	West Bengal	SHIV ENTERPRISE	Mrs. Sabhawati Devi Mr. Ravi Prajapati  Mr. Ramnayan Prajapati	M/s Shiv Enterprises Prop. Mr. Ramnayan Prajapati T-28, S. A. Farooqui Road, Burtolla, Kolkata - 700018	Mrs. Sabhawati Devi W/o Ram Nayan Prajapati Flat No. 201, 2nd Floor, 7/3 Naba Kumari Nandi Lane, PS - Shibpur, Ward No. 27, Howrah - 711101  Mr. Ravi Prajapati S/o Ramnayan Prajapati Flat No. 201, 2nd Floor, 7/3 Naba Kumari Nandi Lane, PS - Shibpur, Ward No. 27, Howrah - 711101  Mr. Ramnayan Prajapati S/o Banta Ram Prajapati 7, Ram Gopal Smriti Lane, Howrah - 711101	2155546.29	Doubtful	31-12-2021	All that flat no. 201 on the 2nd floor of the building comprised in the residential complex named “ M/s. Maa Vaishnab Devi Construction” admeasuring 1104 sq.ft more or less constructed upon the demarcated part or portion of the Mokarari Mourashi Bastu land admeasuring an area about 3 Cottahs 9 Chittacks 13 sq.ft be the same a little more or less situated at premises no. 7/3, Naba Kumar Nandi Lane, P.S. Howrah and District Howrah, Ward no. 27 of Howrah Municipal Corporation	Sabhawati Devi & Ravi Prajapati



Display of information - Secured assets possessed under the SARFAESI Act, 2002													
Sl no	ZO	RO	BRANCH	STATE	BORROWER NAME	GUARANTOR NAME (WHEREVER APPLICABLE)	REGISTERED ADDRESS OF THE BORROWER	REGISTERED ADDRESS OF THE GUARANTOR(Wherever applicable)	Outstanding Amount ( In Rs)	Asset Classification	Date of Asset Classification	Details of security possessed	Name of the Title Holder of the security possessed
3406	KOLKATA	Kolkata Metro	ARB Kolkata	West Bengal	SUPREME & CO.	Transmission & Distribution (India) Limited (Corporate Guarantor) Devanshi Consultants Private Limited (Corporate Guarantor) Mr. Harish Kumar Agarwal (Guarantor)  Mr. Rajesh Kumar Agarwal (Guarantor)  Mr. Omkar Agarwal (Guarantor)  Mrs. Ramesh Rani Agarwal (Guarantor)	Supreme & Company Private Limited (Borrower) 53, Justice Chandra Madhav Road, Kolkata -700020  Supreme & Company Private Limited (Borrower) P-200, Benaras Road, South Chmrail, Howrah - 711114	Transmission & Distribution (India) Limited (Corporate Guarantor), 53, Justice Chandra Madhav Road, P.S.-Bhowanipore, Kolkata -700020  Devanshi Consultants Private Limited (Corporate Guarantor), NH 6, South Chamrail, Bombay Road, Howrah - 711114  Mr. Harish Kumar Agarwal (Guarantor) Ray Street, L. R. Sarani, Kolkata - 700020  Mr. Rajesh Kumar Agarwal (Guarantor) Ray Street, L. R. Sarani, Kolkata - 700020  Mr. Omkar Agarwal (Guarantor)	195545635.69	sub standard	28-06-2023	All that piece and parcel of vacant Land of 100 satak, situated at Mauza - Ekshara, J. L. No. 4, R. S. Dag Nos. 838, 839, 840, 841, 842, 843, 844, 865, 866, 867, L. R. Dag Nos. 880, 881, 882, 883, 884, 885, 886, 909, 910, 911, L. R. Khatian No. 730/2, Paragana Paikan, P. S. - Liluah, under Chamrial Gram Panchayet, District - Howrah in the name of Transmission & Distribution (India) Limited.	Transmission & Distribution (India) Limited
3407	KOLKATA	Kolkata Metro	ARB Kolkata	West Bengal	TIRUPATI SAREE	Mrs. Sumana Banerji Mr. Debasish Banerji	M/s Tirupati Sarees Proprietor - Sumana Banerjee Lalit Nivas, Bagharghole, Boral Main Road, Kolkata - 700103	Mrs. Sumana Banerji wife of Debasish Banerji Lalit Nivas, Bagharghole, Boral Main Road, Kolkata - 700103  Mr. Debasish Banerji Lalit Nivas, Bagharghole, Boral Main Road, Kolkata - 700103	8188389.82	Doubtful	31-01-2016	Land and building measuring 9 decimal, i. e. 3920.40 sq. ft. i.e. 5.45 cottah situated at Mouza - Balisa, JL No. 102, Sabek Khatian No. 326 & 327, LR Khatian No 724, New LR khatian No. 1422, Dag No. 1142, Sub Plot No. 'A', P.O. Balisa , P.S. Ashoknagar, District North 24 Parganas, under Rajibpur Gram Panchayat, Pin - 743702	Shri Debasish Banerjee
3408	KOLKATA	Kolkata Metro	ARB Kolkata	West Bengal	TOSHNIWAL ENTERPRISE	Mr. Rajesh Tishniwal M/s Holdwell Tradecom Private Limited	Toshniwal Enterprises Registered Office: 1A Akrur Dutta Lane, Toshniwal House, Kolkata- 700012	Mr. Rajesh Tishniwal 1A Akrur Dutta Lane, Toshniwal House, Kolkata- 700012  Mr. Rajesh Tishniwal 1A Akrur Dutta Lane, Toshniwal House, Kolkata- 700012  M/s Holdwell Tradecom Private Limited 1A Akrur Dutta Lane, Toshniwal House, Kolkata- 700012	26896687.82	Doubtful	18-11-2019	Shop/Office Unit No. 8, on the 4th Floor, measuring about 25.36 sq.mt or say 272.87 sq. ft or 273 sq. ft more or less as per registered deed no.- 12005/1988 dt. 07.11.1988, in the multi-storied building named as Patel House situated at Premises No. 35, Ezra Street, PS- Hare Street, Kolkata -700 001 under the jurisdiction and multiple limits of ward no. - 45 of Kolkata Municipal Corporation, West Bengal.	M/s Kamal, Kishor Rajesh Kumar (HUF), Karta- Kamal Kishor Toshniwal

Display of information - Secured assets possessed under the SARFAESI Act, 2002													
Sl no	ZO	RO	BRANCH	STATE	BORROWER NAME	GUARANTOR NAME (WHEREVER APPLICABLE)	REGISTERED ADDRESS OF THE BORROWER	REGISTERED ADDRESS OF THE GUARANTOR(Wherever applicable)	Outstanding Amount ( In Rs)	Asset Classification	Date of Asset Classification	Details of security possessed	Name of the Title Holder of the security possessed
3409	KOLKATA	Kolkata Metro	ARB Kolkata	West Bengal	UNNAYAN DEVELOPER PRIVATE LIMITED	Mr. Partha Ghosh Dastidar  Mr. Madhusudan Das  Ms. Anjana Das  Mr. Arijit Ghosh Dastidar  Mr. Subranshu Shekhar Ghosh Dastidar  Mr. Subhajit Ghosh Dastidar	M/s Unnayan Developers Pvt. Ltd. (Borrower) 18/44, Ballyganj Place (East), Kolkata - 700019  Reg. Office : M/s Unnayan Developers Pvt. Ltd. (Borrower) 47/1K, Hazra Road (1st Floor), P.S. Ballyganj, Kolkata - 700019	Mr. Partha Ghosh Dastidar (Director) 18/44, Ballyganj Place (East), Kolkata - 700019  Mr. Madhusudan Das (Director) Dinemar Danga Clony, Chandannagar, Hooghly - 712137  Ms. Anjana Das (Director) C.I.T. Sl. 13, 1/5 Kankur Gachi, 2nd Lane, Kolkata - 700054  Mr. Arijit Ghosh Dastidar (Director) Dinemar Danga Colony, Chandannagar, Hooghly - 712137  Mr. Subranshu Shekhar Ghosh Dastidar Dinemar Danga Colony, Chandannagar, Hooghly - 712137	12191532.25	Doubtful	01-05-2019	All that piece and parcel of entire 1st floor measuring about 1944 sqft. More or less of G+4 storied building named "Rajashree Tower" situated at Rajarhat 211 No. Route, Naipukur, Kathgola, PO & PS - Rajarhart, Kolkata - 700135	Unnayan Developers Private Limited represented by its authorized signatory Mr. Partha Ghosh Dastidar, Managing Director
3410	KOLKATA	Kolkata Metro	ARB Kolkata	West Bengal	VIVEK KUMAR GUPTA	NOT APPLICABLE	Mr. Vivek Kumar Gupta 11, S. P. Mukherjee Road, Bye Lane 3, Murgasole, Asansol M Corp, Asansol South, District - Burdwan, Pin - 713303, (West Bengal)	NOT APPLICABLE	6817607.23	Doubtful	30-09-2017	EM of Residential Flat No. 5A & 5E on 5th Floor, S P Mukherjee Road, Shyam Tower, Ward No. 19, Asansol Municipality, Asansol, Burdwan-713303. Approx. - 2403 Sqft. 2(Two) Nos. of Car parking area together measuring 320 Sq. Ft. in the basement Floor of Shyam Tower	Mr. Vivek Kumar Gupta.
3411	KOLKATA	KOLKATA METRO	ARB KOLKATA	WEST BENGAL	CHITTARANJAN MULTIPURPOSE HEEMGHAR PVT LTD	Mr. Kamla Kanta Singha Mr. Shib Shankar Singha	Choto Debcha, P.O- Satbankura, Chandrakona Road, Paschim Medinipore-721253		95984397.55	Doubtful	30-04-2021	Lot-01 Land and industrial building situated at Mouza - Khejurbandi, PS Goghat, JL No.134, LR Khatian No.441, LR Plot Nos. 12, 13 and 14, District Hooghly, area 3.07 Acre, standing in the name of M/s Chittaranjan Multipurpose Heemghar Pvt. Ltd., as per Deed Nos. 0395 dated 24.02.2016, 2271 dated 21.07.2015, 2608 dated 20.07.2015 and 4400 dated 03.02.2016. Boundaries: North - Agricultural land of Sri Alok Roy & others, South - Agricultural land of Sri Mahadeb Khan & others, East - Agricultural land of Sri Golam Ali & others, West - Arambagh via Kamarpukur Main Road  Lot-02 Plant and Machinery for cold Storage unit & all assets created out of Bank finance in the name of M/s Chittaranjan Multipurpose Heemghar Pvt Ltd  5 Ammonia Compressors (Kirloskar), 1 Ammonia Compressor (SINCO), 5 Induction Motors (Kirloskar), 6 Induction Motor starter (SEPL), pipelines, valves, fittings etc., 2 High Pressure Ammonia gas receiver, 2 Low pressure Ammonia gas receiver, 1 Induction Motor of 75 KW capacity, 1 Overhead (Banker Coil), 3 Motors for water pump with starter, 1 Atmospheric Condenser Coil, 860 ceiling fans, 1 HT Switch gear MEI VLE, 6 oil separator tanks, 1 HT and LT cable, 1 control panel board with bus bar, 1 power transformer, 3 Diesel Engine 125 KVA, 1 DG Set 250 KVA (Crompton Greaves), 1 DG Set 250 KVA (Ashok Leyland), 8 Conveyer System, 1 cold chamber inside electrical installation, 2 submersible pump with 250 feet boring  Lot 3 Partly land measuring 07 Decimals situated at Mouza - Sargaha, L.L. No. 232	Lot-01 - M/s Chittaranjan Multipurpose Heemghar Pvt. Ltd.  Lot-02 - Plant & Machinery  Lot-03 - Sri Kartik Ghosh  Lot-04 - Sri Kamalakanta Singha  Lot-05 - Sri Shib Shankar Singha  Lot-06 - Smt. Jhulan Ghosh

Display of information - Secured assets possessed under the SARFAESI Act, 2002													
Sl no	ZO	RO	BRANCH	STATE	BORROWER NAME	GUARANTOR NAME (WHEREVER APPLICABLE)	REGISTERED ADDRESS OF THE BORROWER	REGISTERED ADDRESS OF THE GUARANTOR(Wherever applicable)	Outstanding Amount ( In Rs)	Asset Classification	Date of Asset Classification	Details of security possessed	Name of the Title Holder of the security possessed
3412	KOLKATA	KOLKATA METRO	ARB KOLKATA	WEST BENGAL	LIBRA SALES CORPORATION	Soma Paul Kanaital Rakshit Krishna Narayan Paul Amaranth Banerjee (Deceased) Biswaroop Banerjee(Legal Heir) s/o LT Amarnath Banerjee	3A, CHITTARANJAN AVENUE, JABAKUSUM BUILDING, MEZNNINE FLOOR, KOLKATA-700012.	Mr Biswaroop Banerjee Legal Heir - M/s Libra Sales Corporation S/O Late Amarnath Banerjee, 69/12, Satyen Roy Road, PO+PS - Behala South 24 parganas, Kolkata-700034  Mr. KANAI LAL RAKSHIT 2/72, Bijoygarh, Jadavpur, Kolkata - 700032  Mr. Krishna Narayan Paul Vill + Po - Janphul, Ps - Habra, Dist - North 24 Pargana, Pin - 743263  Mrs. Soma Paul Vill + Po - Janphul, Ps - Habra, Dist - North 24 Pargana, Pin - 743263	9896118.73	Doubtful	31-03-2016	All that piece and parcel of land and 2 storied building at municipal premises no - 84, 69/12 Satyen Roy Road, Mouza - Sahapur J.L No -179, Touzi No -93 & 101, Khatian No - 500, Dag No - 780, PO & PS - Behala, Dist. - South 24 Parganas, Kolkata -700034.	Late Amarnath Banerjee
3413	KOLKATA	KOLKATA METRO	ARB KOLKATA	WEST BENGAL	PURNOGOURI COLD STORAGE P	NOT APPLICABLE	Village- Asthasole, PO: Sabrakone, PS: Taldangra, District: Bankura, West Bengal, PIN-722149	NOT APPLICABLE	73635207.26	Doubtful	13-09-2021	Property I - EMG of commercial cum Residential land, measuring 10 Decimal, situated at Mouza-Chandabila, JL No 461 LR Dag No 132 khaitan no 288, Under Nayabasat Gram Panchayat PS-Garbeta, Dist: Bankura standing in the name of Smt Jhulan Ghosh,as per sale deed no 3737/2008, 3739/2008, 3777/2008 all registered at ADSR, Garbeta, District-Paschim Medinipur.  Property II - EM of residential land, measuring 5.95 decimal, situated at holding No 1169/477/1 Bidhannagar, near Bidhannagar durga puja Ground, (46 PR /532/288) Mouza sekhpara, J L no 172, R S Dag No 171, R S khatian No 5/1, 5/3, 5/5, 5/6, 6/2, 6/3, 6/5, 6/6 . LR khaitian no. 1557, 1558 police station Medinipur Municipality ward No 23, Dist Paschim Medinipur, standing in the names of Smt Jhulan Ghosh & Sri Kartik Ghosh as per sale deed No 3842/2008, and 04690/2009  Property III - Land & Building situated at Mouza-Asthasole, JL No 141 LR Dag No 981, 982,984, 995 LR khaitan no 572, New LR 750, under Amdangra Gram Panchayat PS-Taldanga, Dist:Bankura standing in the name of M/s. Purno Gouri Cold storage pvt ltd. Area of land 4.44 acre or 444 Decimal Boundary- North-Bankadaha-Taldangara Road South:Forest land East:Panchyat road west: Agril Land of others  Property IV - Plant & Machinery	Property-01 - Smt Jhulan Ghosh  Property-02 - Smt Jhulan Ghosh & Sri Kartik Ghosh  Property-03 - M/s. Purno Gouri Cold storage pvt ltd  Property-04 - Plant & Machinery
3414	KOLKATA	KOLKATA METRO	ARB KOLKATA	WEST BENGAL	MEGHA SOLUTION	Mrs. Radha Rani Singh	331, Uttar Purbachal, Kolkata - 700078 (WB)	331, Uttar Purbachal, Kolkata - 700078 (WB)	9861466.69	Doubtful	31-03-2015	Land & Building (G+3 Storied) at premises no. 331 & 332, Uttar Purbachal. Kalitala, Kolkata - 700078 in the name of Late Mantu Singh	Late Mantu Singh
3415	KOLKATA	KOLKATA METRO	ARB KOLKATA	WEST BENGAL	KANHA TEA ESTATE PRIVATE	Virendra Kumar Gupta & Punam Gupta, Pramod Dubey, Akshara Vincom Pvt Ltd, Jaetal Construction Pvt Ltd	58, METCALF STREET, 3RD FLOOR, 3B, KOLKATA, WEST BENGAL		32278975.32	Doubtful	31-01-2018	Residential Flat No 202 & 203 (carpet area 690 Sq. Ft and 718 Sq. Ft), 2nd floor at Jaetal Vihar Phase 2 Gram Ramanuaa Pargana and District - Gwalior Survey No 235/min1 Parwari Halka No 81 held in the name of Mr. Pramod Dubey valued Rs 0.33 cr as per valuation report dated 04.07.2016.	Mr. Pramod Dubey
3416	KOLKATA	KOLKATA METRO	ARB KOLKATA	WEST BENGAL	MAITRI ENTERPRISES	Mr. Chhalal Sekh Mrs. Sabuja Khatun Bibi Mr. Maidul Sekh Mr. Bulbul Sekh & Mr. Samrat Sekh	172/A, Kora Uttarpara, Post - Kora Chandigarh, PS - Madhyamgram, Near Nazrul Sangh Club, Dist - 24 North Pargana		8675299.25	Doubtful	01-05-2018	Property-01 : Land and Building (incomplete) thereon at Holding No.-172/A at Vill - Kora Uttarpara, Ward No - 2, Near Nazrul Sangha Club, Area - 4249 Sqft., RS & LR Dag No - 803, RS Khatian No - 325, Mouza - Kora, PS - Madhyamgram, Dist - 24 North Pargana. Owner : Mr. Chhalal S K  Property-02 : Land and Building thereon at Holding No.-108/A at Vill - Kora Uttarpara, Ward No - 2, Near Nazrul Sangha Club, Area - 1440 Sqft., RS & LR Dag No - 430, RS Khatian No - 234, Mouza - Kora, PS - Madhyamgram, Dist - 24 North Pargana. Owned by : Mr. Maidul Sheikh, Mr. Samrat Sekh, Bulbul Sekh & Mrs. Sabuja Khatun	Property-01 - Mr. Chhalal S K  Property-02 - Mr. Maidul Sheikh, Mr. Samrat Sekh, Bulbul Sekh & Mrs. Sabuja Khatun

Display of information - Secured assets possessed under the SARFAESI Act, 2002													
Sl no	ZO	RO	BRANCH	STATE	BORROWER NAME	GUARANTOR NAME (WHEREVER APPLICABLE)	REGISTERED ADDRESS OF THE BORROWER	REGISTERED ADDRESS OF THE GUARANTOR(Wherever applicable)	Outstanding Amount ( In Rs)	Asset Classification	Date of Asset Classification	Details of security possessed	Name of the Title Holder of the security possessed
3417	KOLKATA	KOLKATA METRO	ARB KOLKATA	WEST BENGAL	BALAJEE TRADERS	Mr. Shekhar Chatterjee	Prop : Mrs. Sonalee Mukherjee, AE-686, Salt Lake City, Sector-I, Kolkata - 700067 (WB)	Mr. Shekhar Chatterjee, 5/2/2, K.B.Sarani, Kolkata - 700080	8196538.51	Doubtful	30-11-2015	Residential Flat at Parvati Vihar, Block No.- H, Phase-I, Flat No.-H-6B, 6th Floor, 52/6, VIP Road, Raghunathpur, Kolkata - 700059. Area of Land/Construction : 1501 Sqft Super Built up Area situated at being all that place or parcel of land measuring 42 Cootah 2 Chittacks 2 Sqft, be the same little more or less, lying & situated at Mouza - Zyangra, JL No - 16, CS Khatian No - 225, 235, 365, 214, 66, 234 corresponding to RS Khatian No - 358, 403, 617, 1034, 115, 655 CS Dag No - 58, 67, 49, corresponding to RS Dag No - 56, 66, 67, 80, 81 Re Sa No 114, Touzi No - 5025 within Rajarhat, Gopalpur Municipalty, Dist - North 24 Parganas & being all that the place of parcel of land measuring 11 Cottah 9 Chittacks 27 Sqft, be the same a little more or less, lying & situated at Mouza - Zyangra, JL No - 16, CS Khatian No - 321, 81, 264, 255 corresponding to RS Khatian No - 946, 969, 973, 965, 977, 638, 358 CS Dag No - 49, 50, 51, 57 corresponding to RS Dag No - 56, 57, 58 Re Sa No - 114, Touzi No - 3027 within Rajarhat, Gopalpur Municipalty, Dist - North 24 Pargana.	Mrs. Sonalee Mukherjee
3418	KOLKATA	KOLKATA METRO	ARB KOLKATA	WEST BENGAL	SONALI ENTERPRISE	Mr. Dibyendu Rana	HB-131, SEC-3, SALTLAKE CITY, KOLKATA-700097	FLAT NO - G 30 KARUNAMOYEE ESTATE, BLOCK 6D, SALT LAKE, KOLKATA-700091	5304046.14	Doubtful	31-08-2019	Property 1: Flat No.4 on 1st floor, measuring super built up area is 944.75 sft more or less of the five storied RCC framed structure residential building named as "Rana Villa", consisting of two bed rooms, one living and dining, two toilets and one kitchen, together with the proportionate share of interest of land measuring 2 Kottah 13 Chattack 21 sft more or less in the common areas in the building. The flat is situated at Dhalipara, at Mouja-Mahishgote, J.L.No.20, R.S.Khatian No.426,L.R.Khatian No.29KR, R.S. & L.R. Dag No. 353, P.O. & P.S. Rajarhat,Kolkata-700135.  Property 2: Flat No.5 on 2nd floor, measuring super built up area is 944.75 sft more or less of the five storied RCC framed structure residential building named as "Rana Villa", consisting of two bed rooms, one living and dining, two toilets and one kitchen, together with the proportionate share of interest of land measuring 2 Kottah 13 Chattack 21 sft more or less in the common areas in the building. The flat is situated at Dhalipara, at Mouja-Mahishgote, J.L.No.20, R.S.Khatian No.426,L.R.Khatian No.29KR, R.S. & L.R. Dag No. 353, P.O. & P.S. Rajarhat,Kolkata-700135.  Property 3: Flat No.6 on 2nd floor, measuring super built up area is 944.75 sft more or less of the five storied RCC framed structure residential building named as "Rana Villa", consisting of two bed rooms, one living and dining, two toilets and one kitchen, together with the proportionate share of interest of land measuring 2 Kottah 13 Chattack 21 sft more or less in the common areas in the building. The flat is situated at Dhalipara, at Mouja-Mahishgote, J.L.No.20, R.S.Khatian No.426,L.R.Khatian No.29KR, R.S. & L.R. Dag No. 353, P.O. & P.S. Rajarhat,Kolkata-700135	Mrs. Saheli Rana
3419	KOLKATA	KOLKATA METRO	ARB KOLKATA	WEST BENGAL	TARA MAA TRADING CO	Mr. Amal Saha	Proprietor : Smt Maya Saha 156, Canal Road, West Chandigarh P.O. Kora Chandigarh, Madhyamgram Kolkata 700130	Madhya Baluria Nabapally, Barasat, Kolkata West Bengal, PIN 743203	4694456.00	Doubtful	01-03-2017	Two Storied Building of Mr Amal Saha, total area of ground floor and first floor is 915 sq. ft. and 915 sq. ft respectively, total of 1830 sq. ft. located at Mouza Panihara, J L no 24, R S No 108,Touzi No 146, R S Khatian No 323, under DAG No 552, L R Khatian No 1352 lying and situated at Municipal Holding No 118, Paschim chandigarh Main Road, P S Barasat, Ward No 2 of Madhayamgram Municipality, District 24 Parganas(N).	Mr. Amal Saha
3420	KOLKATA	KOLKATA METRO	ARB KOLKATA	WEST BENGAL	SAB ENTERPRISE	Mr. Abhijit Dey Mr. Biswajit Dey	Mr. Surajit Dey ( Prop) D/137, Baghajatin Colony, Jadavpur, Kolkata - 700032		4106540.00	Doubtful	30-04-2019	Land and Building Residential belonging to Mr. Surajit Dey, Mr. Avijit Dey and Mr. Biswajit Dey situated at Premises No - 91, Holding No.- D/137, Block - D, Baghajatin Colony, Ward No.-102 of KMC, PS - Jadavpur, Dist - 24 Parganas (South) Kolkata 700032	Mr. Surajit Dey, Mr. Avijit Dey and Mr. Biswajit Dey all are S/o - Late Narayan Chandra Dey
3421	KOLKATA	KOLKATA METRO	ARB KOLKATA	WEST BENGAL	ANITA NANDI	Mr. Satya Priya Nandi	AB-4/11, Deshbandhu Nagar, Baguiati, Kolkata-700059	AB-4/11, Deshbandhu Nagar, Baguiati, Kolkata-700059	3310670.00	Doubtful	03-10-2016	All that one self-contained residential marble flooring flat, being Flat NO. G-1 measuring a super built up area of 1560 sq.ft. consisting of 3 (Three) Bed rooms, 1 (One) Dining Cum Drawing, 1 (One) Kitchen, 1 (One) Puja Room, 2 (Two) Toilets, 1 (One) Verandah of the Ground Floor at the building known as "SRI RAM BHAWAN" with proportionate share of land and other common benefit attached thereto in the first schedule property numbered as Holding No RGM/24/139 being premises No AB-1/2, Desbandhu Nagar, Post Office-Desbandhu Nagar, Kolkata- 700059 within Rajarhat Gopalpur Municipality Ward No. 24, Police Station Rajarhat now Baguihati in the District of 24 Parganas (N).	Mrs. Anita Nandi
3422	KOLKATA	KOLKATA METRO	ARB KOLKATA	WEST BENGAL	RADHAMADHAB ENTERPRISE	Mrs. Anita Nandi Mr. Supriyo Sarkar	Shop No.- 2 & 8, Block - A/1, VIP Enclave, Kazi Nazrul Islam Sarani, Baguihati, Kolkata - 700059	AB-4/11, Deshbandhu Nagar, Baguiati, Kolkata-700059	2521944.00	Doubtful	31-03-2017	EMG of Shop No.-1, Ground Floor, VIP Garden Abasan, AB-8/23, Deshbandhu Nagar, PS - Baguihati, Mouza - Arjunpur, JL No.- 7, Touzi No - 3 and 162, C S Khatian No - 18 and 152, R S Khatian No - 20 and 262, C S Dag No- 710(part), 711, 712 corresponding to R S Dag No - 681, 682 and 683/1063, L R Dag No - 968 within municipality limit of Ward No.-24 under Rajarhat Gopalpur Municipality, North 24 Parganas, Kolkata - 700059. In the name of Mr. Satya Priya Nandi & Mr. Supriya Sarkar.	Mr. Satya Priya Nandi & Mr. Supriya Sarkar
3423	KOLKATA	KOLKATA METRO	ARB KOLKATA	WEST BENGAL	CREATIVE TANNING INDUSTRI	Md Atiullah	BF-37, Sector-I, Salt lake City, Kolkata 700064		2422614.57	Doubtful	31-12-2018	EM of land and Building at 72/B/2, Topsis Road, PS - Tiljala, Kolkata - 700039. The property here comprises of free hold land measuring 02 cottahs 07 Chittacks 34 sq Ft. (more or less) i.e. 1799 sq ft. i.e. 2.45 cottahs as per registered deed in the name of Mrs. Hura Laqua Khatoon	Mrs. Hura Laqua Khatoon

Display of information - Secured assets possessed under the SARFAESI Act, 2002													
Sl no	ZO	RO	BRANCH	STATE	BORROWER NAME	GUARANTOR NAME (WHEREVER APPLICABLE)	REGISTERED ADDRESS OF THE BORROWER	REGISTERED ADDRESS OF THE GUARANTOR(Wherever applicable)	Outstanding Amount ( In Rs)	Asset Classification	Date of Asset Classification	Details of security possessed	Name of the Title Holder of the security possessed
3424	KOLKATA	KOLKATA METRO	ARB KOLKATA	WEST BENGAL	MODHUMITA BHADURI	Mr. Sujit Chandra Basu	Z1/A, Sitala Mandir Road, Kolkata - 700075 (WB)		2781964.00	Doubtful	07-02-2017	EM of Residential Flat being No. - D-1, 3rd Floor, North East Facing, Holding No.- 23/A (old) 43 (new), Madhusudan Road, Ward No.-05, South Dum Dum Municipality, PS - Dum Dum, Kolkata - 700059, Dist - North 24 Parganas. Measuring about 1100 Sqft Super Built up Area 3 Cottahs 15 Sqft situated at Mouza - Corui, JL No - 16, CS Dag No - 1336, CS KH No - 199, R.S KH - 584 comprised in R.S Dag No - 1864.	Mrs. Modhumita Bhaduri
3425	KOLKATA	Kolkata Metro	ARB Kolkata	West Bengal	ASOKE TIMBER CO	Arun Chowdhury	162, M. G. Road, Nandan Nagar Bazar, P.O- Belghoria, P.S- Nimta, Kolkata-700083	68, Jessore Road, Block No. 32, Flat No-15D, Kolkata-700055, West Bengal	140754460.87	Doubtful	01.03.2021	All that piece and parcel of residential building having 3014 sq. ft. super built up area of mosaic flooring, 3128 sq. ft. super built up area of marble flooring and 100 sq. ft. super built up area of cemented flooring on Ground, 3380 sq. ft super built up area of cemented flooring on 1 <sup>st</sup> floor and 564 sq. ft super built up area of cemented flooring of 2 <sup>nd</sup> floor, total 10178 sq. ft super built up area on piece and parcel of Bastu land admeasuring 15, cottah, 15 chittacks and 16 sq.ft with structures i.e total constructed area on the land said is 10178 sq.ft comprised in Paraganas Kolkata, Murza Uttar Nimta, J.L No. 2, R.S no. 102, Khaitan no. 627, Touzi no.172, Dag no. 339 in the district north 24 Paraganas, PO Belghoria, P.S Nimta at Nandan Nagar Bazar, Premises no. 162, Mahatma Gandhi Road, Kolkata 700083, West Bengal, uder sub Registry office of Cossipur Dum Dum .Residential flat no G - B super built up area of the flat 1002.00 sq. ft (more or less) at the Northern side of ground floor of three storied building named "Star Residency" situated at Salua Mondal Para, Rajarhat Gopalpur, P.S- Airport, near Flipcart Chinar Park Hub within municipal limit ward No.5, Bidhannagar Municipal Corporation, Dist- North 24 Paraganas, Kolkata - 700136 in the name of M/s Asoke Timber Co. Residential flat no 2-A super built up area of the flat 1070.00 sq. ft (more or less) at the Southern side of 2nd floor of three storied building named "Star Residency" situated at Salua Mondal Para, Rajarhat Gopalpur, P.S- Airport, near Flipcart Chinar Park Hub within municipal limit ward No.5, Bidhannagar Municipal Corporation, Dist- North 24 Paraganas, Kolkata - 700136 in the name of M/s Asoke Timber Co.	Arun Choudhury    Ashoke Timber Co.
3426	KOLKATA	Kolkata Metro	ARB Kolkata	West Bengal	M/S GIAN PRAKASH SATNARAI	Shiv Ram Gupta	22, Kalakar street, Kolkata 700007	FLAT NO.4C, TRINAYANI APARTMENTS 22, MADHAB GHOSH ROAD, P.S GOLABARI, SALKIA, HOWRAH-711106	25255232.00	Doubtful	18.06.2021	Residential Flat No.7F, measuring about 1045.46 sq ft in the 7th floor, Gangotri Apartment, situated at Premises no 45, Maulana Abdul Kalam Azad Road, PS- Golabari,Dist Howrah -711101.	Shiv Ram Gupta
3427	KOLKATA	Kolkata Metro	ARB Kolkata	West Bengal	SINHALTRADING COMPANY PVT Ltd	SINHALTRADING COMPANY PVT Ltd Jagdish Prasad Agrawal Anup J Agrawal    Mira Devi Agrawal    Manisha Agrawal	Room No.C9 & C10, Central Plaza, 41 Bipin Bihari Ganguly Street, Kolkata-700012	Room No.C9 & C10, Central Plaza, 41 Bipin Bihari Ganguly Street, Kolkata-700012	24544486.60	Doubtful	31.10.2022	All that Unit No. C9 & C10 measuring more or less 1590 sq.ft of super built-up area on the third floor of the building "CENTRAL PLAZA" being constructed at the said Premises no. 41, Bepin Behari Ganguly Street, Kolkata - 700012 together with one covered car parking space	SINHALTRADING COMPANY PVT Ltd
3428	KOLKATA	Kolkata Metro	ARB Kolkata	West Bengal	EUREKA TRADECOM PVT.LTD.	Sudarshan Bagri	Plasto Steel Park, Phase-II Vill & PO Ghutgoria, P.S. Barjora Bankura, pin-722164	16B, Judges Court Road, Kolkata-700027	23487906.63	Doubtful	28.02.2017	Shop at ground floor area approx. super built up 325 sqft& office premises on mezzanine floor area approx. 642 sqft situated at "Bidisha", 12/3/4, Jamir Lane, KMC Ward no 68, Ballygaunge, PS Gariahat, Kolkata-700019	Anirudh Bagri
3429	KOLKATA	Kolkata Metro	ARB Kolkata	West Bengal	YOUNG GRADUATE & CO	Sridhar Banerjee	126/C, LENIN SARANI, KOLKATA-700013	MOUZA- KHARUPATALIA P.O. CHAMPAHATI, P.S- BARUIPUR, SOUTH 24 PARAGANAS-743613	14669618.45	Doubtful	31.03.2021	all that piece and parcel of Bastu land measuring about 46 decimals with one storied pucca building measuring about 500 sq ft upon plot no. 645, H.S. Khatian Number 103, L.R. Khatian Number Kri-329 of Mouza: Kharupatalia, J.L. No 5, Touzi No 250, Sa.No 209, Ps. Baruiপুর Distt: South 24 Paraganas	Saurojit Banerjee
3430	KOLKATA	Kolkata Metro	ARB Kolkata	West Bengal	MOUNTAIN TRADERS	Rabiul Haque	B/4/H/5, A.K. MD Siddique lane, 1st Floor, Goaltolla, Kolkata-700016	Gayrah, PO : Eoajnagar, PS : Basirhat, Dist. 24 Parganas (North) 743423	10645823.55	Doubtful	21.07.2015	All that piece and parcel of entire First & Second floor of the building having super built up area 7938 Sq Ft more or less out of 9526 sq ft of the building lying and situated at Mouza- Kaukapara, JL No- 64, Touzi no- 586, Re Su No-104, RS Khatian No-2086, RS Dag No-695, 695/663, ADSR Deganga, P.S - Deganga, Dist - North 24 Parganas within Berachampa Grampanchayat	Rabiul Haque
3431	KOLKATA	Kolkata Metro	ARB Kolkata	West Bengal	OMEGA ORGANICS	Raj Kumar Roy	Mohan Ghosh Road, Vill: Ram Chandra pur, Narendrapur 24 Paraganas (South) Kolkata-700103	653, Rabindrapally, Kolkata-700096	8365843.42	Doubtful	01.05.2017	An entire 2nd Floor Flats measuring 5100.00 Sq Ft more or less & 2 Nos Open Car- Parking Space at KMC Premises No. 653, Rabindrapally,( Mailing Address: B-25, Rabindra Pally), Brahmapur, P.O.- Bath Talla, P.S.- Regent Park, South 24- Paraganas, Kolkata-700096, West Bengal in the name of Mr. Raj Kumar Roy.	Raj Kumar Roy
3432	KOLKATA	Kolkata Metro	ARB Kolkata	West Bengal	APSARA BOUTIQUE	Prabir Kumar Roy	28/C, Elliot Road Kolkata-700016	C.R. Road, Surendra Nath Banerjee Road, Sahapara, Near Ghola Bazar, Kolkata-700110	6751709.75	Doubtful	01.07.2019	All that piece and parcel of bastu land measuring about 2 Cottahs 11 chittacks 10 sq ft be the same a little more or less along with two storied residential building standing thereon out of which ground floor measuring about 1144 sq ft and first floor measuring about 126 sq ft lying and situated at Mouza-Natagarh, J.L No.15, Re Sa No. 101, Touzi No. 155, Khatian No. 377, Dag No. 2536, Police Station Ghola, within the Municipal of Panihati Munivipality Ward no-32 (Old-20) being Municipal Premises No. 349, Surendra Nath Banerjee Road, Holding No 702 (163A) Block-C, Kolkata-700110 ADSR Sodepur, District-North 24 Paraganas	Prabir Kumar Roy

Display of information - Secured assets possessed under the SARFAESI Act, 2002													
Sl no	ZO	RO	BRANCH	STATE	BORROWER NAME	GUARANTOR NAME (WHEREVER APPLICABLE)	REGISTERED ADDRESS OF THE BORROWER	REGISTERED ADDRESS OF THE GUARANTOR(Wherever applicable)	Outstanding Amount ( In Rs)	Asset Classification	Date of Asset Classification	Details of security possessed	Name of the Title Holder of the security possessed
3433	KOLKATA	Kolkata Metro	ARB Kolkata	West Bengal	SREEMA PAPERS	Narayan Ghosh	15/1A, JUSTICE MONMOTHO MUKHERJEE ROW ( FORMERLY PART OF PREMISES NO 41, BAITHAK KHANA ROAD) P.S. MUCHIPARA, UNDER KOLKATA MUNICIPAL CORPORATION, WARD NO . 49, KOLKATA -700009	15/1A, JUSTICE MONMOTHO MUKHERJEE ROW ( FORMERLY PART OF PREMISES NO 41, BAITHAK KHANA ROAD) P.S. MUCHIPARA, UNDER KOLKATA MUNICIPAL CORPORATION, WARD NO . 49, KOLKATA - 700009	6670488.11	Doubtful	15.08.2021	all the piece and parcel of plot of land measuring an area of 1 Cottah 12 Chittaks 20 Sq.ft. be the same a little more or less (50% share, as per Deed No. 1636/1996) together with a 3 storied building standing there on measuring total area of 2888 Sq.ft (on Ground Floor 1058 Sq.ft and on 1st Floor 915 Sq.ft. and on 2nd Floor 915 Sq.ft) lying and situated at being Premises No. 15/1A, Justice Monmotho Mukherjee Row (formerly part of Premises No. 41, Baithak Khana Road) P.S. Muchipara, under Kolkata Municipal Corporation, Ward No. 49, Kolkata -700009	Narayan Ghosh
3434	KOLKATA	Kolkata Metro	ARB Kolkata	West Bengal	MATRON FASHIONS PRIVATE L	Rabindra Kumar Hisaria	106, Kiran Chandra Singha Road, Ground Floor, Block-B/8, Ganges Garden, Howrah-711102 West Bengal	106, Kiran Chandra Singha Road, Ground Floor, Block-B/8, Ganges Garden, Howrah-711102 West Bengal	5245318.70	Doubtful	31.07.2018	Residential Flat type C+E, located at Ganges Garden, Block No.B8, on the Ground Floor, super built up area measuring 1403.54 Sq.Ft. Premises No. 106, Cowies Ghat Road (Kiran Chandra Singha Road), within Howrah Municipality, Ward No. 36, P.s- Shibpur, Howrah-711102	Rabindra Kumar Hisaria
3435	KOLKATA	Kolkata Metro	ARB Kolkata	West Bengal	PULAK MISTRY	PULAK MISTRY	Flat No.3 (1st floor) Municipal Premises No. 11(39/6) Kayastha para main road Kolkata-700078	Chhota sehera uttar para chhota sehera, sandesh khali, north 24 paraganas west bengal-743442	4736627.50	Doubtful	31.08.2017	Residential Flat No.3(1st Floor), super built up area 1484 Sq Ft more or less, Municipal Premises No. 11(39/6), Kayastha Para Main Road, PS- Kasba, Kolkata-700078, under KMC ward No 106 in the District of 24 Paraganas (South) in the name of Pulak Mistri	PULAK MISTRY
3436	KOLKATA	Kolkata Metro	ARB Kolkata	West Bengal	MAHESH BHATTACHARYA	Shila Bhattacharya	3rd Floor, 76, Nehru Colony, Kolkata-700040	Flat No CD, 4th Floor, Narayanpur South, Near Battala, P.S. Airport, Dist-24 Paraganas(N) Kolkata-700136	4377189.57	Doubtful	29.12.2021	RESIDENTIAL FLAT 1020 SQ FTSUPERBUILT AREA AND A CAR PARKING SPACE OF 100 SQ FT SITUATED AT LOKNATH HEIGHTS, FLAT NO CD, 4TH FLOOR NARAYANPUR SOUTH, NEAR BATTALA, MOUZA GOPALPUR TOUZI NUMBER 125/B/1 KHATIAN NO 1469 DAG NO-3223 WARD NO-6 UNDER RAJARHAT GOPAL PUR MUNUCIPALITY PS AIRPORT DIST NORTH 24 PG KOLKATA-700136	Mahesh Bhattacharya Shila bhattacharya
3437	KOLKATA	Kolkata Metro	ARB Kolkata	West Bengal	MAYA BHATTACHARJEE	Sajal Bhattacharya	FLAT NO 4H, 82/A, RAJA S C MUKHERJEE ROAD, KOLKATA 700047	FLAT NO 2F, 82/A, RAJA S C MUKHERJEE ROAD, KOLKATA 700047	4518111.93	Doubtful	01.08.2018	All that two flats one on the Southern side of the Ground Floor measuring a super built up area of about 550 sq. ft. consisting of 1 Bed Room 1 Open Kitchen cum Drawing 1 Common Bath & Privy 1 Attached Bath and 1 Balcony, the other flat on the Northern side of Ground Floor measuring a super built up area of about 746 Sq Ft consisting of 2 Bed Rooms 1 Open Kitchen, 1 Dinning cum Drawing 1 Common Bath & Privy 1Attached Bath and 1 balcony together with the undivided, unpartitioned and proportionate share and interest in the land lying and situate at the KMC Premises No. 171, Vivekanand park, Kolkata-700084 along with all other common facilities and amenities with the common liabilities situated at KMC premises No. 171, Vivekanada Park, Ward No. 111 Mouza-Kamdahari, PO- Bansdroni, PS-Bansdroni (previously Regent Park) Dist-South 24 Paraganas, Kolkata-700084	Maya Bhattacharya Sajal Bhattacharya
3438	KOLKATA	Kolkata Metro	ARB Kolkata	West Bengal	FASION HOUSE PROP DIP	Dip Basak Jhuma Basak	FLAT NO 1, SKY LARK APARTMENT, 23/3C, ITALGACHA ROAD, PO & PS DUM DUM, KOLKATA-700028	FLAT NO 1, SKY LARK APARTMENT, 23/3C, ITALGACHA ROAD, PO & PS DUM DUM, KOLKATA-700028	3620849.50	Doubtful	28.02.2018	All the piece and parcel of self contained Commercial Flat with mosaic flooring on the Ground Floor of the building known as Skylark Apartment at South- East side, measuring super built up area about 800 sq. ft. more or less situated on land measuring 2 cottah for owner no-1, and 7 cottah for owner no-2, be the same a little more or less with super structure under Mouza-Sultanpur, J.L. No-:10, R.S. No 148, Touzi No-172, comprised in C. S. Khatian No-94, R.S. Khatian No-1933, comprising Dag No- 3083, Municipal Holding No-23/30, Italgachi Basti Road, Ward No-11 under the Jurisdiction of Dum Dum Municipality, PO- Dum Dum, Kolkata-700028	Dip Basak
3439	KOLKATA	Kolkata Metro	ARB Kolkata	West Bengal	NARAYAN DAS SHYAM SUNDAR	Suman Mall	73/1, Cotton Street, Kolkata-700007 Uttarpaara, Hind Motor,Hoogly-712233 West Bengal	Flat No .101, Sri Bhagwati Apartment, 116, Radha Gobinda Nagar Road Uttarpaara, Hind Motor,Hoogly-712233 West Bengal	3032168.70	Doubtful	31.01.2020	All that piece and parcel of the northern Side residential flat being no 101 on the 1st floor of the building named Sri Bhagwati Apartment super built up area 1081 Sq Ft more or less situated at municipal holding no 116/4 Radha Gobinda Nagar Road, P.O Hind Motor P.S Uttarpaara, under Ward No 04 of Uttara Kotrung Municipality, PIN 712233 Dist Hooghly West Bengal.	Shyam Sundar Mall Suman Mall
3440	KOLKATA	Kolkata Metro	ARB Kolkata	West Bengal	SHWETA SUKUL	Bimal Chandra Das	7/1, Salt Lake, Block-CF, Sector-1 Bidhan Nagar,Kolkata-700064	99, Sarat Pally, Regent Park, South 24 Paraganas, Kolkata 700070	2291941.00	Doubtful	15.05.2016	1st Floor Flat, Flat no.1A built up area 800.00 sq ft more or less at "Green Valley, Gate no.4", New Premises No.8/73, Holding No. RGM/24/444, East Mall Road, Mondalganti, P.S.-Airport, North 24 Paraganas, Kolkata-700080	Sweta sukul
3441	KOLKATA	Kolkata Metro	ARB Kolkata	West Bengal	JITENDRA DUBEY	JITENDRA DUBEY	Flat No. C2, 2nd Floor, Subhra Apartment Premises No. GA-12, Narayantala West, Po Deshbandhu Nagar, PS Baguihati, Kolkata-700059	Flat No. C2, 2nd Floor, Subhra Apartment Premises No. GA-12, Narayantala West, Po Deshbandhu Nagar, PS Baguihati, Kolkata-700059	2295366.44	Doubtful	31.03.2021	Residential Flat No. C-2, 2nd Floor, Super Built up area 688.00 Square Feet Shubhra Apartment, Premises No GA-12, Narayantala (West), PO Deshbandhunagar, PS Baguihati, 24 PGS (N), Kol-700059	JITENDRA DUBEY



Display of information - Secured assets possessed under the SARFAESI Act, 2002													
Sl no	ZO	RO	BRANCH	STATE	BORROWER NAME	GUARANTOR NAME (WHEREVER APPLICABLE)	REGISTERED ADDRESS OF THE BORROWER	REGISTERED ADDRESS OF THE GUARANTOR(Wherever applicable)	Outstanding Amount ( In Rs)	Asset Classification	Date of Asset Classification	Details of security possessed	Name of the Title Holder of the security possessed
3442	KOLKATA	Kolkata Metro	ARB Kolkata	West Bengal	KEYA CHAKRABORTY	Chandra Chakraborty	Flat No 3A, 2nd Floor, Holding No 249, Green Park, Under Ward No. 19, PS-Airport, Distt-North 24 Paraganas, Kolkata-700133	22/D, Chaulpatty Road, Narkel Danga, Kolkata-700010	2144613.58	Doubtful	06.09.2017	Residential Flat no 3A on 2nd floor, in a G+2 residential building RAUNAK VILLA at Mouza Sahara, measuring super built up area 850.00 Sq. Ft. municipal holding no 249,Green Park, P.O. Maichel Nagar, PS Airport, Dist 24 Paraganas(North), Kolkata-700133	KEYA CHAKRABORTY
3443	KOLKATA	Kolkata Metro	ARB Kolkata	West Bengal	RIJWAN ALAM	RIJWAN ALAM	Flat No 3F, Miraz Manzil, 31/1, Tiljala Road, PO- Gobinda Khatik Road, P.S. Karaya, Dist-24 Paraganas(S) Kolkata-700046	6, North Range, Park Circus, P.O- Benipukur, PS- Benipukur Dist-24 Paraganas(S) Kolkata-700017	4838497.49	Doubtful	29.01.2023	ALL THAT PART AND PARCEL OF THE PROPERTY CONSISTING OF FLAT NO. 3F, COVERING SUPER BUILT UP AREA OF ABOUT 1387 SQ FT MORE OR LESS, THIRD FLOOR OF NORTH WEST OF PREMISES/BUILDING NAMED MIRAZ MANZIL TOGETHER WITH UNDIVIDED PROPORTIONATE SHARE IN THE LAND ADMEASURING ABOUT 23 COTTAHS 06 CHITTACKS 18 SQ. FT. A LITTLE MORE OR LESS SITUATE, LYING IN AND BEING PREMISES NO. 31/1, TILJALA ROAD, P.O. GOBINDA KHATIK ROAD, PS. KARAYA, WARD NO.64 WITHIN THE LIMITS OF KOLKATA MUNICIPAL CORPORATION, A.D.S.R. SEALDAH, KOLKATA-700046, DISTRICT- SOUTH 24 PARAGANAS.	RIJWAN ALAM
3444	KOLKATA	Kolkata Metro	ARB Kolkata	West Bengal	Chhabra Ispat Pvt Ltd	Surendra Kumar Jain Saurabh Jain	33/1N Marshall house Room No. 174, Kolkata 700001	Vill- Nakrajoria, PS Salanpur, Pashchim Burdwan-713357	164405247.00	Doubtful	30.04.2023	EM of flat no. 6A & 6/1A, 6th Floor, Trimula Apartment, Premises no. 35, Near Haldiram Food City Ballygunge Park, Kolkata - 700019 Exclusive 1st charge on EM of Godown space no. G-57 on the basement owned by S K Jain and Office Space no. 82 & 126 owned by S K Jain and Office space no. 174 owned by Vinita Jain on the ground and 1st floor of 33/1, N. S. Road (Marshall House) also known as 25, Strand Road, PS: Hare Street, Kolkata-700001 with super built area of 783 sq.ft. All the properties are leased. EM of a Godown space no.3 on the basement of premises no. 134, Salkia School Road, P.S. Golabari, Howrah owned by Sourav Jain factory land and building /shed both existing at Mouza -NakraJoria, J.L. No. 26, P.S.Salampur, Dist-Burdwan, WB factory land and building /shed both existing at Mouza -NakraJoria, J.L. No. 26, P.S.Salampur, Dist-Burdwan, WB flat no. 6A & 6/1A, 6th Floor, Trimula Apartment, Premises no. 35, Near Haldiram Food City Ballygunge Park, Kolkata - 700019	Surendra Kumar Jain Saurabh Jain
3445	KOLKATA	Kolkata Metro	ARB Kolkata	West Bengal	Jamuna Dass Bihani	Jamuna Dass Bihani	61/23 Moore Avn, Kol-700040	61/23 moore avn Kol-700040 no 3 a, East Side, 3rd Floor with car parking space & servants quarter between 2nd & 3rd floor measuring 1983 sq ft.	5867158.94	Doubtful	01.05.2021	Residential flat at 61/23 moore avn Kol-40,flat no 3 a, East Side, 3rd Floor with car parking space & servants quarter between 2nd & 3rd floor measuring 1983 sq ft.	Jamuna Dass Bihani
3446	KOLKATA	Kolkata Metro	ARB Kolkata	West Bengal	BLUE PACK	Pramod Mahajan	Flat no.103, Mangal Pusp Apartment, 16 Palm Avenue, Kolkata-700019	Flat no.103, Mangal Pusp Apartment, 16 Palm Avenue, Kolkata-700019	7436399.07	Doubtful	30.06.2012	Flat no.103, Mangal Pusp Apartment, 16 Palm Avenue, Kolkata-700019	Pramod Mahajan
3447	KOLKATA	Kolkata Metro	ARB Kolkata	West Bengal	Prasanta Kumar Mutt	Mala Mutt	4/1, Ashananda Street, P.O. & P.S Shantipur-741404	4/1, Ashananda Street, P.O. & P.S Shantipur-741404	4999869.68	Doubtful	30.03.2022	4/1, Ashananda Street, P.O. & P.S Shantipur-741404 4C, Rani Rashmoni Bazar Road 2nd Floor, Kolka 700010	Prasanta Kumar Mutt Mala Mutt
3448	KOLKATA	Kolkata Metro	ARB, Kolkata	West Bengal	AMBOOTIA TEA EXPORTS PVT LTD	Hrithik Investment Pvt Ltd	M/S AMBOOTIA TEA EXPORTS PVT. LTD. 20, Coal Berth Hoboken Road Kolkata-700088	Hrithik Investment Pvt Ltd 34A, Metcalfe Street Kolkata-700013	201533000.00	Doubtful	19-02-2020	All that piece and parcel of leasehold tea within Hrithik Tea garden land situated at Mouja-Ambootia Tea Garden and also known as Ambootia chiya Kaman, J L No-12, P.S-Kurseong, PO: Kurseong. District-Darjeeling, Pin:734203 admeasuring 433.76 acres a little more or less with all common facilities and ingress or egress right within the limit of Pondu Gram Panchayat, ADSR- Darjeeling under Khatian no-4,plot/Dag nos- 310,311,313,314,315,316,318,319,320,321,322,327,328	Hrithik Investment Pvt Ltd

Display of information - Secured assets possessed under the SARFAESI Act, 2002													
Sl no	ZO	RO	BRANCH	STATE	BORROWER NAME	GUARANTOR NAME (WHEREVER APPLICABLE)	REGISTERED ADDRESS OF THE BORROWER	REGISTERED ADDRESS OF THE GUARANTOR(Wherever applicable)	Outstanding Amount ( In Rs)	Asset Classification	Date of Asset Classification	Details of security possessed	Name of the Title Holder of the security possessed
3449	KOLKATA	Kolkata Metro	ARB, Kolkata	West Bengal	KHUSHI EXIM PVT LTD	1. Vikash Jalan  2. Sabita Jalan  3. Akash Jalan  4. Vijay Laxmi Choudhary	M/s Khushi Exim Pvt. Ltd. 5th Floor Room No. 5A 222 Acharya Jagadish Chandra Bose Road Kolkata - 700 052	1. Akash Jalan 1st Floor c/o Jalan Silver Garden Pvt. Ltd. 52 Manohar Das Street Burrabazar Kolkata - 700 007  2. Vijay Laxmi Choudhary Purti Seasons, Block-Spring Flat-5A/5B 22 Buroshibtala Main Road Kolkata - 700 038  3. Vikash Jalan FD-288 Salt Lake City Sector - 3 Kolkata - 700 106  4. Sabita Jalan FD-288 Salt Lake City Sector - 3 Kolkata - 700 106	131533719.50	Doubtful	28-04-2016	All that piece and parcel of Land, Building and Structures situated at Tentukuli, Domjur, Howrah belonging to Mrs Sabita Jalan and Mrs Vijay Lakshmi Choudhury for plot no.1:- Piece and parcel of land measuring in the aggregate an area of 48 satak equivalent to 1 Bigha 9 cottah little more or less which is lying and situated at Mouza : Tentukuli, J. L. No 53, Touzi No. 752, 797, 798, and 800, R.S. 1955, R.S. Dag No. 2159 L. R. Dag No 2277, R.S. Khatian No. 674, L.R. Khatian No. 728, 736, 748 and 896, Being Salap Gram, Domjur P.S. Domjur, District- Howrah with the ambit of Salap 1 No. Gram panchayat.  Plot No. 2 Piece and parcel of Land measuring about 50 Decimal out of 1 Acre 36 Decimal be the same little more or less which is lying and situated at Mouza Tentulkuli J.L. No 53, Touzi No. 752, 797, 798 and 800, R.S. 1955, R.S. Dag No 2159 L. R. Dag No 2277, R.S. Khatian No. 674, L. R. Khatian No 948, 921, 1400 being Salap Gram , Domjur P.S. Domjur, District - Howrah with the ambit of Salap 1 No. Gram panchayat.	1. Sabita Jalan  2 Vijay Laxmi Choudhary
3450	KOLKATA	Kolkata Metro	ARB, Kolkata	West Bengal	AMRIT BIO ENERGY AND INDU	Kailash Chand Dujari Sudha Dujari Amrit Projects Ltd Multi Pro Exports Ltd	M/S AMRIT BIO-ENERGY & INDUSTRIES LIMITED	Kailash Chand Dujari Sudha Dujari Amrit Projects Ltd Multi Pro Exports Ltd	126508401.01	Doubtful	31-03-2012	PROPERTY - I Equitable mortgaged of Residential Flat situated at “Amritdham” on Ground Floor, Unit No. G 1, J.L. No. 40, RS Plot No. 402, LR Plot No.510, RS Khatian No. 142, LR Khatian No. 1276, Mouza - Makuwa, P.S. Sankrail, Dist. Howrah within Howrah Municipality, admeasuring 1169 sq.ft. More or less. Property owned by M/S. Amrit Projects Ltd. PROPERTY - II Equitable mortgaged of Residential Flat situated at “Amritdham” on Mezzanine Floor, Unit No. M 1, J.L. No. 40, RS Plot No. 402, LR Plot No.510, RS Khatian No. 142, LR Khatian No. 1276, Mouza - Makuwa, P.S. Sankrail, Dist. Howrah within Howrah Municipality, admeasuring 2488 sq.ft. More or less. Property owned by M/S. Amrit Projects Ltd. PROPERTY - III Equitable mortgaged of Residential Flat situated at “Amritdham” on Mezzanine Floor, Unit No. M 2, J.L. No. 40, RS Plot No. 402, LR Plot No.510, RS Khatian No. 142, LR Khatian No. 1276, Mouza - Makuwa, P.S. Sankrail, Dist. Howrah within Howrah Municipality, admeasuring 935 sq.ft. More or less. Property owned by M/S. Amrit Projects Ltd.  PROPERTY - IV Equitable mortgaged of Residential Flat situated at “Amritdham” on Mezzanine Floor, Unit No. MB 1, J.L. No. 40, RS Plot No. 402, LR Plot No.510, RS Khatian No. 142, LR Khatian No. 1276, Mouza - Makuwa, P.S. Sankrail, Dist. Howrah within Howrah Municipality, admeasuring 1422 sq.ft. More or less. Property owned by M/S. Amrit Projects Ltd.v	Amrit Projects Lt

Display of information - Secured assets possessed under the SARFAESI Act, 2002													
Sl no	ZO	RO	BRANCH	STATE	BORROWER NAME	GUARANTOR NAME (WHEREVER APPLICABLE)	REGISTERED ADDRESS OF THE BORROWER	REGISTERED ADDRESS OF THE GUARANTOR(Wherever applicable)	Outstanding Amount ( In Rs)	Asset Classification	Date of Asset Classification	Details of security possessed	Name of the Title Holder of the security possessed
3451	KOLKATA	Kolkata Metro	ARB, Kolkata	West Bengal	SG COMPUTECH LIMITED	1. Mr Sanjoy Kumar Ghosh 2. Mr Prosenjit Mukherjee 3. Mr Tapas Saha 4. Mr Uttam Chatterjee 5. M/s Simoco Telecommunications ( South Asia) Ltd	M/S SG Computech Limited Godrej Genesis Building Electronics Complex Block EP & GP Sector-V, salt Lake City Kolkata - 700 091	1. Mr Sanjoy Kumar Ghosh 2. Mr Prosenjit Mukherjee M/S SG Computech Limited M/S SG Computech Limited Godrej Genesis Building Godrej Genesis Building Electronics Complex Block EP & GP Electronics Complex Block EP & GP Sector-V, salt Lake City Sector-V, salt Lake City Kolkata - 700 091 Kolkata - 700 091 3. Mr Tapas Saha 4. Mr Uttam Chatterjee M/S SG Computech Limited M/S SG Computech Limited	84082802.55	Doubtful	11-07-2018	All that immovable property (Land and Building - commercial ground floor) measuring a covered area of 20,055.49 sq.ft situated at Plot No. XI, Block EP & GP, Sector - V, Bidhannagar, Salt Lake, Kolkata - 700091 P.S. and ADSRO Bidhan Nagar, 24 Parganas, Kolkata - 700091 within the limits of Bidhannagar Municipality belonging to M/s Simoco Telecommunications (South Asia) Limited.	M/s Simoco Telecommunications ( South Asia) Ltd Godrej Genesis Building Electronics Complex Block EP & GP Sector-V, salt Lake City Kolkata - 700 091
3452	KOLKATA	Kolkata Metro	ARB, Kolkata	West Bengal	GANESH BOARD MILL	Mr. PRITISH DAS	M/S GANESH BOARD MILL Prop : Mr. Pritish Das s/o Jagannath Das Natunganj, Post: Akna, P.S: Polba Dist: Hoogly-712148	Mr. PRITISH DAS S/o Sri Jagannath Das Tribeni Trishu Quarter No. D/216,Tribeni, P.O- Chandrahati, P.S- Mogra, Dist: Hoogly- 712503	20758049.60	Doubtful	31-12-2019	LOT No.1: ALL THAT PIECE AND PARCEL OF LAND MEASURING ABOUT 75 SATAKS OF LYING AND SITUATED UNDER MOUZA-PRASADPUR, J.L NO-24 COMPRISED IN R.S.DAG NO-12 CORRESPONDING TO L.R DAG NO-13 UNDER R.S KHATIAN NO 496 CORRESPONDING TO L.R KHATIAN NO 547 UNTO AND IN FAVOUR OF SRI PRITISH DAS. THE DEED WAS REGISTERED IN THE OFFICE OF D.S.R-1, HOOGLHY AND RECORDED IN BOOK NO 1, VOLUME NO-52, PAGES FROM 349 TO 358, BEING NO DEED 2413 FOR THE YEAR 2007, DEED OF CONVEYANCE DATED: 29.12.2006. (CERSAI SECURITY ID-200083865603 DATED:29-10-2018)  LOT No.2: ALL THAT PIECE AND PARCEL OF LAND MEASURING ABOUT 16 SATAKS OF LYING AND SITUATED UNDER MOUZA-PRASADPUR, J.L NO-24, COMPRISED IN R.S DAG NO-12 CORRESPONDING TO L.R.DAG NO-13 UNDER R.S KHATIAN NO-496 CORRESPONDING TO L.R.KHATIAN NO-547 UNTO AND IN FAVOUR OF PRITISH DAS. THE SAID DEED WAS REGISTERED IN THE OFFICE OF D.S.R-1 HOOGLHY AND RECORDED IN BOOK NO.1, VOLUME NO-52, PAGES FROM 359 TO 366, BEING NO 2414 FOR THE YEAR 2007, DEED OF CONVEYANCE DATED: 29.12.2006. (CERSAI SECURITY ID-200083859950 DATED: 29-10-2018)	Mr. PRITISH DAS
3453	KOLKATA	Kolkata Metro	ARB, Kolkata	West Bengal	ANKITA TRADING COMPANY	Mr Banty Shaw  Mr Genty Shaw	Ankita Trading Company 2A, Haralal Das Street Ground Floor Kolkata-700014	Mr Banty Shaw  Flat No-1A, First Floor (North-East Side) Block-A, Amity Apartment,  65 Dr. Suresh Sarkar Road  KMC Ward no-55, Entally  Kolkata - 700014  Mr Genty Shaw Flat No-1A, First Floor (North-East Side) Block-A, Amity Apartment,  65 Dr. Suresh Sarkar Road  KMC Ward no-55, Entally  Kolkata - 700014	11509495.38	Doubtful	23-06-2021	Flat No 1A, First floor (North-East Side) Block-A, “Amity Apartment” 65A Dr Suresh Sarkar Road, KMC Ward no 55, PS-Entally, Kolkata - 700014 admeasuring 1250 sq. Ft (super Built Area) in the Dist-24 Parganas (south), West Bengal. Owner of Property :Banty Kumar Shaw and Genty Shaw	Mr Banty Shaw  Mr Genty Shaw

Display of information - Secured assets possessed under the SARFAESI Act, 2002													
Sl no	ZO	RO	BRANCH	STATE	BORROWER NAME	GUARANTOR NAME (WHEREVER APPLICABLE)	REGISTERED ADDRESS OF THE BORROWER	REGISTERED ADDRESS OF THE GUARANTOR(Wherever applicable)	Outstanding Amount ( In Rs)	Asset Classification	Date of Asset Classification	Details of security possessed	Name of the Title Holder of the security possessed
3454	KOLKATA	Kolkata Metro	ARB, Kolkata	West Bengal	MAYUR MEGA MALL	1. Mr. Piyush Kanodia	M/S MAYUR MEGA MALL	1. Mr. Piyush Kanodia	9542471.00	Doubtful	31-03-2019	Emg of Bastuland, measuring more or less 5 cottahs, 8 Chhitacks and 2 sq ft along with four storied building standing there on, except 1st floor being already been purchased by the present purchaser, ground floor measuring 1400 sq ft commerical place on the back side and entire commercial second and third floors measuring about 2486 sq ft each lying and situate at mouza : Doharia holding no 304A, jessore Road south under ward no 21 (new) 19 (old) PS: Barasat No 1457 and 1458 Ps- Baruipur Dist-South 24 Paragnas Kolkata-700147	1. Mr. Piyush Kanodia
3455	KOLKATA	Kolkata Metro	ARB, Kolkata	West Bengal	MODERN DYES & CHEMICALS	1.Mr. Narendra Kumar Suchak  2. Mrs. Rekha Suchak  3. Mr Arpit Suchak  4. Mrs Tanvi Suchak	M/s Modern Dyes & Chemicals Co 2C, Tarachand Dutta Street Kolkata-700073	1.Mr. Narendra Kumar Suchak 38, Bentick Street Kolkata-700 001 2. Mrs. Rekha Suchak 59 Bentick street Kolkata-700069 3. Mr Arpit Suchak 2/C, Tarachand Dutta Street Kolkata-700073 4. Mrs Tanvi Suchak 89/34, Bangur Park, Rishra , Hooghly Kolkata-712248	9272371.00	Doubtful	31-12-2018	1. All that piece and parcel of Ground Floor, Flat No-01 (Southern side), of a five stories building construction at or upon the land measuring about 3 Cottahas 8 Chittacks 5 Sq Ft be the same a little more or less comprised in Mouza-Rishra, J L no-27, Khatian no 2838, C.S plot no-3548, holding no 89/34 BangurRoad 6th By pass lane P.s: Serampore within the local limits of Rishra Municipality in the District Hooghly  2. All that piece and parcel of Ground Floor, Flat No-02 (Southern side), of a five stories building construction at or upon the land measuring about 3 Cottahas 8 Chittacks 5 Sq Ft be the same a little more or less comprised in Mouza-Rishra, J L no-27, Khatian no 2838, C.S plot no-3548, holding no 89/34 Bangur Road 6th By pass lane P.s: Serampore within the local limits of Rishra Municipality in the District Hooghly	Mr Arpit Suchak
3456	KOLKATA	Kolkata Metro	ARB, Kolkata	West Bengal	GUINESS SECURITIES LTD	Kamal Kumar Kothari Ms. Sunita Kothari Dharmendra Kothari,	M/s GUINESS SECURITIES LTD Guiness House, 18, Deshapriya Park Road, Kolkata-700026	1. Kamal Kumar Kothari 18, Deshapriya Park Road, Kolkata-700026  2. Ms. Sunita Kothari 18, Deshapriya Park Road, Kolkata-700026  3. Dharmendra Kothari, 18, Deshapriya Park Road, Kolkata-700026	9179425.24	Doubtful	31-01-2020	All that car parking area on the ground floor, measuring about 2914 sq. ft built up area in block C and D (previously 28 shops i.e: 6, 08 to 15, 17,19,19B on ground floor in block- D and shop no 24 to 30, 30A and 31 to 38 on ground floor in Block C) of the building name as GANAPATI APARTMENT, built and constructed at or upon a piece of land measuring 37 Cottahs 15 Chittacks 8 sq. ft be the same a little more or less comprised in Mouza- Krishnapur, J L No 17, Ressa 180, Touzi No 228, and 229 under C S Khatian No 341, R S Khatian No 339 comprised in C S Dag no 5133 and 5135, R S Dag No 3494 and 3495 and Munciapal limit of Rajarhat-Gopalpur Municipality, holding No R.G.M. 24/139, Krishnapur, Ghoshpara, under Ward no 24 as per deed no 04897 dated 10.9.2004.	Kamal Kumar Kothari
3457	KOLKATA	Kolkata Metro	ARB, Kolkata	West Bengal	GLOBE TRANSPORT & COMPANY	All legal Heirs of Late Md. Allauddin Ashrafi I-173A, Paharpur Road, Garden Reach, Kolkata - 700024  Md. Shakil (Guarantor) I-173A, Paharpur Road, Garden Reach, Kolkata - 700024  Legal Heirs - Mrs. NajbunNosha W/o Late Md. Allauddin Ashrafi, I-173A, Paharpur Road, Garden Reach, Kolkata - 700024  Legal Heirs - Mrs. Nargis Banu D/o Late Md. Allauddin Ashrafi, I-173A, Paharpur Road, Garden Reach, Kolkata - 700024  Legal Heirs - Mrs. Reshma Banu D/o Late Md.	M/s Globe Transport & Co. Prop - Md. Allaudding Ashrafi 56, Circular Garden Reach Road (Sick Line), Kolkata - 700043	All legal Heirs of Late Md. Allauddin Ashrafi I-173A, Paharpur Road, Garden Reach, Kolkata - 700024  Md. Shakil (Guarantor) I-173A, Paharpur Road, Garden Reach, Kolkata - 700024  Legal Heirs - Mrs. NajbunNosha W/o Late Md. Allauddin Ashrafi, I-173A, Paharpur Road, Garden Reach, Kolkata - 700024  Legal Heirs - Mrs. Nargis Banu D/o Late Md. Allauddin Ashrafi, I-173A, Paharpur Road, Garden Reach, Kolkata - 700024  Legal Heirs - Mrs. Reshma Banu D/o Late Md.	9005343.59	Doubtful	28-05-2021	Al that piece and parcel of 146 decimal development land with surrounding boundary wall and office premises at sutahata, PS-Bhawanipur rest Dag No 594, 595, 598, 599, 600, 601, 602 khatian No 2690 and 2691. J L No 152 Mouza Dighasipur, Ward no 15 Haldia Municipality Dist- Purba Medinipur in the name of Md Shaqil and Md. Allauddin Ashrafi, Proprietor of M/s Globe transport and Co.	All legal Heirs of Late Md. Allauddin Ashrafi I-173A, Paharpur Road, Garden Reach, Kolkata - 700024  Md. Shakil (Guarantor) I-173A, Paharpur Road, Garden Reach, Kolkata - 700024  Legal Heirs - Mrs. NajbunNosha W/o Late Md. Allauddin Ashrafi, I-173A, Paharpur Road, Garden Reach, Kolkata - 700024  Legal Heirs - Mrs. Nargis Banu D/o Late Md. Allauddin Ashrafi, I-173A, Paharpur Road, Garden Reach, Kolkata - 700024  Legal Heirs - Mrs. Reshma Banu D/o Late Md. Allauddin Ashrafi, I-173A, Paharpur Road, Garden Reach, Kolkata - 700024

Display of information - Secured assets possessed under the SARFAESI Act, 2002													
Sl no	ZO	RO	BRANCH	STATE	BORROWER NAME	GUARANTOR NAME (WHEREVER APPLICABLE)	REGISTERED ADDRESS OF THE BORROWER	REGISTERED ADDRESS OF THE GUARANTOR(Wherever applicable)	Outstanding Amount ( In Rs)	Asset Classification	Date of Asset Classification	Details of security possessed	Name of the Title Holder of the security possessed
3458	KOLKATA	Kolkata Metro	ARB, Kolkata	West Bengal	OM TRADING CO	Mr. Sanjeev Kumar Baidya	M/s Om Trading Co Proprietor: Mr. Sanjeev Kumar Baidya R-Gopalpur, Narayanpur, Dhakhinpara PO: Gopalpur Kolkata-700136	Mr. Sanjeev Kumar Baidya S/o Shri Kumud Ranjan Baidya 6,Sarat Chatterjee Road Lake Town, North 24 Parganas Kolkata-700 089 Mr. Sanjeev Kumar Baidya S/o Shri Kumud Ranjan Baidya 177, Sunit Banerjee Road, PO: Ghola Bazar, PS: GHOLA Dist: North 24 Parganas Kolkata-700111	7900001.64	Doubtful	29-02-2020	All the piece and parcel of land measuring about 15 sataks with a one storied building measuring about 3000 sq ft standing thereon, vide Deed No I-02988, lying and situated under Mouza- Panihati , J L NO-10, TOUZI NO -155, comprised in R S Dag Nos 2816 & 2817 under R S Khatian No 473 within the limits of the Panihati Municipality, ward no 5 under holding no 100, T N Banerjee Road, PS: Khardah , north 24 parganas. Owner of property : Mr. Sanjeev Baidya	Mr. Sanjeev Kumar Baidya
3459	KOLKATA	Kolkata Metro	ARB, Kolkata	West Bengal	EVES MARKETING PVT.LTD.	1. Manas Roy  2. Deb Kumar Roy  3. Sumitra Roy  4. Tapas Roy  5. ADAMS Marketing Pvt LTd	Eves Marketing Pvt Ltd P-88/1 Beneras Road, Ps-Liluah Netajigarh Howrah-711108	1. Manas Roy P-88/1 Beneras Road, Ps-Liluah Netajigarh Howrah-711108 2. Deb Kumar Roy P-121/1 Beneras Road, Howrah-711108 3. Sumitra Roy P-99/1 Beneras Road, Ps-Liluah Netajigarh Howrah-711108 4. Tapas Roy P-88/3 Beneras Road, Ps-Liluah Netajigarh Howrah-711108 5. ADAMS Marketing Pvt LTd P-88/1 Beneras Road, Ps-Liluah Netajigarh Howrah-711108	6951443.80	Doubtful	28-08-2017	1.Buidling-Office space being shop no 1 belonging to Adams Marketing Pvt Ltd admeasuring approximately 340 sq ft super built up area situated at DOOR NO 33/6/3, Laxminarayan Chakraborty Lane, Kadamtala Hawkers Association Howrah, HMC ward no 23.  2. Buidling-Office space being shop no 2 belonging to Adams Marketing Pvt Ltd admeasuring approximately 735 sq ft super built up area situated at DOOR NO 33/6/3, Laxminarayan Chakraborty Lane, Kadamtala Hawkers Association Howrah, HMC ward no 23	ADAMS Marketing Pvt LTd
3460	KOLKATA	Kolkata Metro	ARB, Kolkata	West Bengal	FEEDS AND CHICKS	Mr. Gautam Dey  Ms Banani Dey	M/s. Feeds and Chicks Proprietor - Mr Gautam Dey Madar Hat, Pal Para, Bolbon, Baruipur Kolkata- 700145	Mr. Gautam Dey Madar Hat, Pal Para, Bolbon, Baruipur Kolkata- 700145  Ms Banani Dey W/o Gautam Dey Madar Hat, Pal Para, Bolbon, Baruipur Kolkata- 700145	5999999.00	Doubtful	04-05-2019	All that pieces and parcel of land and building in the name of Mrs Banani Dey W/o Mr Gautam Dey admeasuring 6 Cottas 35 Sq feet in Mouza Baruipur J L No 31 RS No 71, Touzi No 250, appertaining to RS Khatian Nos 2436 and 3366, under RS Dag Nos 15262 & 15262 neing Holding No 1484/48 MadarhatBalban PS Baruipur Dist 24 Parganas South.	Ms Banani Dey

Display of information - Secured assets possessed under the SARFAESI Act, 2002													
Sl no	ZO	RO	BRANCH	STATE	BORROWER NAME	GUARANTOR NAME (WHEREVER APPLICABLE)	REGISTERED ADDRESS OF THE BORROWER	REGISTERED ADDRESS OF THE GUARANTOR(Wherever applicable)	Outstanding Amount ( In Rs)	Asset Classification	Date of Asset Classification	Details of security possessed	Name of the Title Holder of the security possessed
3461	KOLKATA	Kolkata Metro	ARB, Kolkata	West Bengal	HALDER ENTERPRISE	1.Mrs Purnima Halder  2.Mr Keshab Halder,	M/s Halder Enterprises, Prop: Mr Keshab Halder, No 47, Kona Purbapara, 1st Bye Lane Chowdhury Para, Howrah-711114	1.Mrs Purnima Halder W/oMr Keshab Halder, No 47, Kona Purbapara, 1st Bye Lane Chowdhury Para, Howrah-711114  2.Mr Keshab Halder, No 47, Kona Purbapara, 1st Bye Lane Chowdhury Para, Howrah-711114	5899943.54	Doubtful	29-06-2019	Land and building (G+2) Storied located at 47, Kona Purba para, J L No 07, C S Dag No 1302(P), L R- 1344 (P), K H No 1037, 687 and 1863 Mouza -Kona, J L No- 7, sheet No-2, P.S: Lilua, Howrah-711114, under HMC Ward no-50, to the extent of 2 kottah in the name of Shri Keshab Halder	Mr Keshab Halder,
3462	KOLKATA	Kolkata Metro	ARB, Kolkata	West Bengal	ADAMS CONSTRUCTION	Mr. Deb Kumar Roy  Mr. Tapas Roy	M/s Adams Construction Proprietor Mr. Tapas Roy P-88/3 Brnaras Road, Howrah Corporation, Netajigarh, Howrah - 711108	Mr. Deb Kumar Roy S/o Ganga Prasad Ray, At - Belekushma G.P. - Saorah, PO - Goghat, Hooghly - 712616  Mr. Deb Kumar Roy S/o Ganga Prasad Ray, P-88/3 Banaras Road, Howrah Corporation, Netajigarh, Howrah - 711108  Mr. Tapas Roy,Proprietor of M/s Adams Construction P-88/3 Banaras Road, Howrah Corporation, Netajigarh, Howrah - 711108	5015474.18	Doubtful	31-03-2020	Residential flat measuring 2000 sq.ft (be a little more or less) on the 3rd floor on the north- east -west side of the G+5 building, unit no- “M” at premises no 14/15 Nandlal chatterjee Lane, PS: Shibpur (now Chateerjee Hat) dist: Howrah 711104 vide gift deed no I-2329/2017 dated 29.5.2017	Mr. Deb Kumar Roy
3463	KOLKATA	Kolkata Metro	ARB, Kolkata	West Bengal	SHIV DURGA TEXTILE	M/s Nain Creation  Mrs. Gita Kumari Sahu  Mr. Murti Sahu	M/s Shiv Durga Textile 4TH Floor, 194, Jamuna Lal Bajaj Street, Kolkata - 700007	M/s Nain Creation 4TH Floor, 194, Jamuna Lal Bajaj Street, Kolkata - 700007  M/s Nain Creation 1STFloor, 196, Jamuna Lal Bajaj Street, BilasraiKatra, Kolkata - 700007  Mrs. Gita Kumari Sahu w/o Mr. Murti Sahu 809, Anand Polly, Kathpolly, PO - PurbaPutiary, PS- Regent Park, Kolkata - 700093  Mr. Murti Sahu 809, Anand Polly, Kathpolly, PO - PurbaPutiary, PS- Regent Park, Kolkata - 700093	5015198.66	Doubtful	21-01-2021	Emg of Land measuring about 02 cottahs 02 chittack with a two storied building measuring about 1100 sq ft on ground floor & 1100 sq ft on first floor standing thereon lying and situated under mouza- Bansdroni, J L NO 45, Touzi No 63/64, R S NO 381, Pargana-Magura comprised in Dag No 966, under C S Khatian No 227, Ward no 114 being premises no 809 Ananda Pally B, PS: Regent Park, Kolkata-700093 as per Sale Deed No 02385 for the year 2007 dated 14.09.2007	M/s Nain Creation  Mrs. Gita Kumari Sahu  Mr. Murti Sahu

Display of information - Secured assets possessed under the SARFAESI Act, 2002													
Sl no	ZO	RO	BRANCH	STATE	BORROWER NAME	GUARANTOR NAME (WHEREVER APPLICABLE)	REGISTERED ADDRESS OF THE BORROWER	REGISTERED ADDRESS OF THE GUARANTOR(Wherever applicable)	Outstanding Amount ( In Rs)	Asset Classification	Date of Asset Classification	Details of security possessed	Name of the Title Holder of the security possessed
3464	KOLKATA	Kolkata Metro	ARB, Kolkata	West Bengal	GOLDEN IMPEX	1. AmlanBhowmick  2. Mr. Nasir Mondal	M/s Golden Impex, AmlanBhowmick, address:12 Dhakuria Kali Bari Lane Kolkata-700031	1. AmlanBhowmick S/o BenoyBhusan Bhowmik CG-2, Salt Lake Sector-II, Bidhannagar Kolkata-700091  2. Mr. Nasir Mondal S/o Surat Ali Mondal, Vill: Panchaghara, Po: Subhas Gram, PS: Baruipur, Dist: South 24 Paragnas, Kolkata-700147	4864574.95	Doubtful	01-03-2021	All that piece and parcel of land measuring about 26 Decimal more or less 11326 sq ft situated at Vill& Mouza- Panchaghara PO: Subhas gram, J.L. No.-8, Touzi No. - 250, L R KH No. 618,22 (Now 2020) , LR Dag No. 1457 & 1458 PS - Baruipur, Dist - 24 Parganas (South), Kolkata - 700147 . Owner of the property : Mr. Nasir Mondal	Mr. Nasir Mondal
3465	KOLKATA	Kolkata Metro	ARB, Kolkata	West Bengal	KHALIAJURI POLYPET	1. Mr. Dulal Chandra  2. Mr.Rinku Dutta Roy	M/S KHALIAJURI POLYPET Prop: Mr. Dulal Chandra Dutta Ray BD-71, Rabindra Pally Krishnapur, Po: Prafulla Kanan Dist: North 24 Pgs Kolkata-700101	1. Mr. Dulal Chandra Dutta Ray BD-71, Rabindra Pally Krishnapur, Po: Prafulla Kanan Dist: North 24 Pgs Kolkata-700101  2. Mr.Rinku Dutta Roy Sudha Apartment, BE-122 , Rabindra Pally Krishnapur, Po: Prafulla Kanan Dist: North 24 Pgs Kolkata-700101	4331142.70	Doubtful	29-05-2019	All that piece and parcel of mosaic flooring residential flat no 3G, having super built area of 980 sq ft be the same a little more or less lying on the ground floor of the four storied building namely sudha apartment situated within jurisdiction of ADRS Bidhan Nagar, Salt lake City, Kolkata, Mouza: Krishnapur, Touzi no 228, 229, JL No 17 Rs no 180, ps:Rajarhat and local limit of Rajarhat gopalpur Municipality in ward no 32, Holding No RGM 7/227 and 17/228, having known and identified as BE-122, Rabindra Pally, Krishnapur, PO:Prafulla Kanan, Kolkata-700101	Mr.Rinku Dutta Roy
3466	KOLKATA	Kolkata Metro	ARB, Kolkata	West Bengal	FOOD CARE SERVICES	Mr. Samrat Ghosh  Mr. Samrat Ghosh	M/s. Food Care Service Proprietor - Samrat Ghosh AA - 4/2, Rajarhat Road, Deshbandhu Nagar, Rajarhat Gopalpur (M), North 24 Pargana, Kolkata- 700059	Mr. Samrat Ghosh G 1 Royal Palace, Saha Bagan Society, Baguihati, North 24 Pargana Kolkata-700059  Mr. Samrat Ghosh Mouza Noapara, PS- Rajarhar, Dist - North 24 Pargana Kolkata-700059	4169624.33	Doubtful	27-01-2018	All the piece and parcel of the land measuring about 01 Cottah 04 Chittacks 27 Sq. Ft (hereinafter be referred to as the said land) together with a two storied building measuring about 1600 sq ft standing thereon lying and situate under Mouza Naopara, J L NO-11, Touzi No 2998, R S No-119, comprised in C S Dag No 291, R S DAG No 300 under C S Khatian No 139 corresponding to R S Khatian No 68 within the limits of Rajarhat Gopalpur Municipality ward no 18 under holding no AA 4/2 Rajarhat Road, PS: Baguihati now Rajarhat dist : North 24 paragnas (North), State-West Bengal. As per deed of Conveyance bearing no-I-10860/2012 Dated 21.08.2012. Owner of the property : Sri Samrat Ghosh	Sri Samrat Ghosh
3467	KOLKATA	Kolkata Metro	ARB, Kolkata	West Bengal	KUMAR ENTERPRISE	Mr.Timir Kumar	M/s Kumar Enterprises Prop: Mr.Timir Kumar P-196, CIT Road Scheme VIM , Kolkata-700054	Mr.Timir Kumar P-196, CIT Road Scheme VIM , Kolkata-700054	3874156.96	Doubtful	23-10-2021	Residential flat no G2 having a super built up area of 461 Sq ft more or less comprising of one Bedroom, One Dinning Cum Kitchen and One Bathroom, on the Ground floor of building together with proportionate, undivided Bastu land containing an area 1 Cottah more or less situated at the premises no 175N, Manicktala Main Road, PS: Phoolbagan, Kolkata 700054 within the limit of Kolkata Municipal Corporation, Ward No 31, comprised in Touzi No 1298/2833, Dihl Panchanan Gram, Govt . Khas Mohal, 3 Division, 11 Sub Division , Dihl Sura, Mouza Kankurgachi, Holding no 1, within the District of South 24 Parganas	Mr.Timir Kumar
3468	KOLKATA	Kolkata Metro	ARB, Kolkata	West Bengal	MAA DURGA TRADERS	Mr.Shubhashish Tripathi  Mrs Indrani Tripathi	M/s Maa Durga Traders Proprietor: Shubhashish Tripathi 39/32 R B Road, Barisal Nagar, Pratapgar, Nimta, Kolkata-700049	Mr.Shubhashish Tripathi 39/32 R B Road, Barisal Nagar, Pratapgar, Nimta, Kolkata-700049 Mrs Indrani Tripathi 39/32 R B Road, Barisal Nagar, Pratapgar, Nimta Kolkata-700049	2880321.78	Doubtful	09-12-2020	All that piece and parcel of Bastu land measuring about 10 Cottahs 11 Chittacks with building measuring about 1050.57 sq. ft on the ground floor and 362.73 sq. ft on the First Floor lying and situate under Mouza- Uttar Nimta, J L No-102, Khatian No-1585, DAG No-2329, PS:Nimta And Land measuring about 5 Cottahs, 3 Chittacks 18 sq. ft lying and situate under Mouza-Fatullapur, J L No-3, R S NO-102, Khatian No-70, DAG No-927, 928 PS:Nimta. Totaling 15 Cottahs 14 Chittack 18 Sq. ft under being Holding No-39/32, R B Road, P.S: Nimta, Kolkata-700049 within the limits of North DUM DUM Municipality Ward No-11. Owner of the property: Mr.Shubhashish Tripathi	Mr.Shubhashish Tripathi

Display of information - Secured assets possessed under the SARFAESI Act, 2002													
Sl no	ZO	RO	BRANCH	STATE	BORROWER NAME	GUARANTOR NAME (WHEREVER APPLICABLE)	REGISTERED ADDRESS OF THE BORROWER	REGISTERED ADDRESS OF THE GUARANTOR(Wherever applicable)	Outstanding Amount ( In Rs)	Asset Classification	Date of Asset Classification	Details of security possessed	Name of the Title Holder of the security possessed
3469	KOLKATA	Kolkata Metro	ARB, Kolkata	West Bengal	K.D.R MANUFACTURING CO	Mr Keshab Halder, Mrs Purnima Halder	M/s KDR Manufacturing, Prop: Mr Keshab Halder, No 47, Kona Purbapara, 1st Bye Lane Chowdhury Para, Howrah-711114	Mr Keshab Halder, (Partner and Mortgager/ guarantor) No 47, Kona Purbapara, 1st Bye Lane Chowdhury Para, Howrah-711114 Mrs Purnima Halder (Partner and Mortgager / guarantor) W/oMr Keshab Halder, No 47, Kona Purbapara, 1st Bye Lane Chowdhury Para, Howrah-711114	2777562.92	Doubtful	17-09-2018	Land and building at Old KH no 1838 and New L R Khatian No 976/1, Mouza -Chamrali J L No-5, Sheet No-2, Gram Panchayat- Chamrail, PS: Lilua, Howrah- 711114 extent of 7 kottah and 2 chattak in the name of Smt. Purnima Halder	Smt. Purnima Halder
3470	KOLKATA	Kolkata Metro	ARB, Kolkata	West Bengal	TULSI BISWAS	Mr Tulsi Biswas  Mrs Seema Biswas	Mr Tulsi Biswas S/o Shri Pasupati Biswas 5/E, Hazrra Bagan Lane, PS:Entally Kolkata-700015 Mrs Seema Biswas W/o Mr Tulsi Biswas 5/E, Hazrra Bagan Lane, PS:Entally Kolkata-700015	Mr Tulsi Biswas S/o Shri Pasupati Biswas 5/E, Hazrra Bagan Lane, PS:Entally Kolkata-700015 Mrs Seema Biswas W/o Mr Tulsi Biswas 5/E, Hazrra Bagan Lane, PS:Entally Kolkata-700015	2639947.18	Doubtful	29-10-2021	All that piece and parcel of part of the property equitable mortgage of three storied residential building on piece and parcel of the land measuring about 2 cottahs 6 chattacks 23 sq. ft. along with structure situated lying at and being premises no. 5/E, Hazra Bagan Lane, P. S.- Entally, ward no. 56, Kolkata-700 015, Dist.- South 24 Parganas, West Bengal in the name of Tulsi Biswas.	Tulsi Biswas.
3471	KOLKATA	Kolkata Metro	ARB, Kolkata	West Bengal	PRIYANKA SINGH	Mrs Priyanka Singh, Mr. Ratan Singh	Mrs Priyanka Singh, 603, Dakshindari Road Kolkata-700048	Mr. Ratan Singh 603, Dakshindari Road Kolkata-700048	2506115.00	Doubtful	19-01-2018	Equitable Mortgaged of House/Flat No. all that flat being no E on the 3rd floor measuring about 928 Sq. Ft built and constructed upon plot of land measuring about 2 Cottahs 7 Chittacks 19 Sq. Ft comprised in Mouza-Krishnapur, J L No-17, R S NO-180, Touzi No-228/229 appertaining to R S Dag No-3304, under R .S Khatian No-310, being Holding no-B M C 183, B L BM Krishnapur, Majherpara, PS- Baguihati, Kolkata-700102. Ward No-26, Bidhannagar Municipal Corporation, Dist: North 24 Parganas. Property is in the name of Priyanka Singh and Ratan Singh	Mrs Priyanka Singh, Mr. Ratan Singh
3472	KOLKATA	Kolkata Metro	ARB, Kolkata	West Bengal	SARBANI ENTERPRISE	Mr. Soummyo Pr. Chowdhury  Mrs. Sreeparna Chawdhury	M/s Sarbani Enterprises Proprietor - Soummyo Pr. Chowdhury Amgachiya, Pilan, South 24 Pargana Kolkata- 700104	Mr. Soummyo Pr. Chowdhury R/ O Flat No - 2C, 2nd Floor, 99 Raja Rammohan Roy Road, Kolkata-700008  Mr. Soummyo Pr. Chowdhury 10/6, Biren Roy Road, East Behala Kolkata-700008  Mrs. Sreeparna Chawdhury R/ O Flat No - 2C, 2nd Floor, 99 Raja Rammohan Roy Road, Kolkata-700008	2340000.00	Doubtful	30-09-2019	Flat being No-2C on the 2nd Floor, measuring about 600 Sq. ft. super built up area lying and situate at premises no 99, Raja Rammohan Roy Road, Kolkata-700 008, comprised in mouza muradpur, J L No 13, Touzi Nos, 82 98, 99 Dag No 126/729 under Khatian No 286 Police Station- Thakurpukur, A D S R O., Behala in the District 24-Parganas (South), State-West Bengal . As per the Deed of Conveyance bearing no:1-02713/2008 Dated 12.03.2008. Owner on property: Soummyo Prasad Chowdhury	Mr. Soummyo Pr. Chowdhury



Display of information - Secured assets possessed under the SARFAESI Act, 2002													
Sl no	ZO	RO	BRANCH	STATE	BORROWER NAME	GUARANTOR NAME (WHEREVER APPLICABLE)	REGISTERED ADDRESS OF THE BORROWER	REGISTERED ADDRESS OF THE GUARANTOR(Wherever applicable)	Outstanding Amount ( In Rs)	Asset Classification	Date of Asset Classification	Details of security possessed	Name of the Title Holder of the security possessed
3473	KOLKATA	Kolkata Metro	ARB, Kolkata	West Bengal	BIDHAN CHANDRA BYEN	Mr. Bidhan Chandra Byen  Mrs MalatiSanfui	Mr. Bidhan Chandra Byen 41 Prasanta Roy Road Po: Barisha , PS: Haridevpur PurbaBaisha South 24 Paragnas Kolkata-700008	Mr. Bidhan Chandra Byen Eastern Railway Taldi Railway Ticket Booking Office, South 24 Paragnas Taldi , WB-743376 Mrs MalatiSanfui 41 Prasanta Roy Road Po: Barisha , PS: Haridevpur PurbaBaisha South 24 Paragnas Kolkata-700008	2321872.00	Doubtful	12-06-2019	All that piece and parcel of proportionate share of Bastu land measuring more or less two cottahs eight chittacks zero square feet being plot no 17A lying and situate at Mouza Nayabad, J L No-25, R S No-3, Collectorate Touzi No 56 comprised in and forming part R S Dag No 137, under R S Khatian No-89, Post Office-Nayabad, P S-Kasba presently Purba Jadavpur, Kolkata-700099, Dist: 24 Parganas within the limits of Calcutta Municipal Corporation, ward No-109, being known numbered and forming part of premises No 2284, Nayabad, constructed upon a residential flat on the entire first floor of the said premises measuring more or less 1000 square feet, super built up area, comprising three bed rooms, one living cum dining room, one kitchen, one verandah, one toilet. Owner of the property : Sri Bidhan Chandra Byen	Mr. Bidhan Chandra Byen
3474	KOLKATA	Kolkata Metro	ARB, Kolkata	West Bengal	MONDAL & BROTHERS	Mr. Susanta Mondal  Mrs DipaliSikder	M/s Mondal & Brothers Prop:Mr. Susanta Mondal 9B, Orphangunge Market Kidderpore, Kolkata-700023	Mr. Susanta Mondal Plot no 861, Ward No-10, Old No 23,Ganesh Das Sarani, Ashrafabad Govt Colony Po: MANICKTALA, PS: HABRA North 24 Parganas PIN: 743263 Mrs DipaliSikder W/o Mr. Susanta Mondal Plot no 861, Ward No-10, Old No 23Ganesh Das Sarani, Ashrafabad Govt Colony Po: MANICKTALA, PS: HABRA North 24 Parganas PIN: 743263	2303781.34	Doubtful	28-08-2021	All that part and parcel of the property consisting of Land and building and structure at plot No 861, Ashrafabad Govt Colony , Po: Maniktala, PS: Habra dist: North 24 Paragnas pin: 743263. Dag No (CS) 140,141,142 (portion) , Haldag-1/1631 Khatian No-1381 Plot No-861(bastu)Mouza: Haria , J L NO-85, Ward no-10 of Habra Municipality . Owner of property : Sri Shushanta Mondal	Mr. Susanta Mondal
3475	KOLKATA	Kolkata Metro	ARB Kolkata	West Bengal	B,P SAMANTA	Mr. Goutam Samanta  Mrs. Anjali Samanta	M/S B.P. Samanta & Sons, Partnership Firm Vill- Subhas Nagar, PO & PS - Kak- Kalinagar,Kakdwip, South 24 Parganas, Pin- 743347	2) Mr. Goutam Samanta Vill+Po - Kakdwip South 24 Parganas, Pin- 743347  3) Mrs. Anjali Samanta Vill+Po - Kakdwip South 24 Parganas, Pin- 743347	2006957.00	Doubtful	30-06-2011	All that part and parcel of property Residential Land admeasuring 16.80 bighas situated at Mouza Ganeshpur, Ps Kakdwip, Dist: South 24 Parganas belonging to Sri Goutam Samnta under JL No- 11, Touzi No - 2687, LR Khatian Nos. 8640,1935 Dag No. 7083,7082,7100,7094,7096,7098,7101,7200	Mr. Goutam Samanta  Mrs. Anjali Samanta
3476	KOLKATA	Kolkata Metro	ARB Kolkata	West Bengal	ADI BENARASI QUEEN	Mr. Goutam Samanta  Mrs. Anjali Samanta	M/S Adi Benarasi Queen 208/8 Rash Behari Avenue, Gariahat, Kolkata-700029.	2) Mr. Goutam Samanta Vill+Po - Kakdwip South 24 Parganas, Pin- 743347  3) Mrs. Anjali Samanta Vill+Po - Kakdwip South 24 Parganas, Pin- 743347	4016182.88	Doubtful	01-05-2013	All that piece and parcel of land measuring 68 sataks and the building constructed at MouzaBoinchiJI No 20, LR khaitan 1261,1267,496,599, and 624, Dag No 9843 RS Dag No 9525, PS Pandua, DistHoogly.	ONKAR SOCIETY

Display of information - Secured assets possessed under the SARFAESI Act, 2002													
Sl no	ZO	RO	BRANCH	STATE	BORROWER NAME	GUARANTOR NAME (WHEREVER APPLICABLE)	REGISTERED ADDRESS OF THE BORROWER	REGISTERED ADDRESS OF THE GUARANTOR(Wherever applicable)	Outstanding Amount ( In Rs)	Asset Classification	Date of Asset Classification	Details of security possessed	Name of the Title Holder of the security possessed
3477	KOLKATA	Kolkata Metro	ARB Kolkata	West Bengal	ARINDHAM BHAR	Mrs. Madhuri Sharma Bhar	Mr. Arindam Bhar "Malancha, Babur Bagan Residential Complex, Hatiara South, P.O.-Bhuni, P.S.-Baguihati, Kolkata - 700 059 Also at Flat No-302, Ward No-48, P.S.-Jagacha, District - Howrah, Pin-711104 Under Howrah Municipal Corporation	2) Mrs. Madhuri Sharma Bhar "Malancha, Babur Bagan Residential Complex, Hatiara South, P.O.-Bhuni, P.S.-Baguihati, Kolkata - 700 059 Also at Flat No-302, Ward No-48, P.S.-Jagacha, District - Howrah, Pin-711104 Under Howrah Municipal Corporation	2260201.69	Doubtful	30-11-2015	All that piece and parcel of Land and building measuring 14.50 Decimal is located at Ardavoka Road, Municipal Holding no 2181, Po- Noapara, Ps- Barasat, Kolkata-700125, Under Barasat Municipality, Ward No 02, Dist: North 24 Pgs	Sandip Ghosh
3478	KOLKATA	Kolkata Metro	ARB Kolkata	West Bengal	CHIRANJIT PAL	Mr. Chiranjit Pal  Mrs. Ananya Pal  Mr. Abhijit Chakraborty	1) Mr. Chiranjit Pal "Lokenath Heights" Flat no AB, 3rd Floor Narayanpur Battala Po-Rajarhat Gopalpur Kolkata-700136	1)Mr. Chiranjit Pal S/o Mr. Ranjit Pal BA/52, Rajdanga Sarat Park, 1st Floor,Kasba KOLKATA - 700107  2)Mrs. Ananya Pal W/o Chiranjit Pal BA/52,Rajdanga Sarat Park 1st Floor, Kasba Kolkata-700107  3)Mr. Abhijit Chakraborty S/o Dilip Chakraborty 585,Purbachal Main Road Kolkata-700078	2872566.51	Doubtful	29.05.2022	All the Piece and Parcel of a Self Contained South Western Side Residential Flat Being Flat No.: 302, measuring about 961 Sq. Ft. including super built up area consisting of 2 Bed Rooms, 1 Drawing cum Dinning, 1 Open Kitchen, 2 Toilets and One Balcony on the 3rd Floor within (G+4) storied Building situated at Mouja- Santragachi, J.L. No.: 104, R.S. Khatian Nos.: 853 &1132 under R.S. Dag Nos. 1052 & 1053, Corresponding to L.R. Khatian Nos.: 853 &1132 R.S Dag No 1052 & 1053, LR Khatian No5492 &5493 L.R. Dag no 1357 & 1358 under Howrah Municipal Corporation , in ward No.: 48	Arindam Bhar
3479	KOLKATA	Kolkata Metro	ARB Kolkata	West Bengal	MAA ENTERPRISE	Mrs. Maya Saha Mr. Amal Saha	M/s Maa Enterprise Prop: Mrs. Maya Saha Vill - Nangla, P.O Fultala, P.S. - Habra, 24 Parganas (N), Pin - 743263	Mrs. Maya Saha Vill - Nangla, P.O Fultala, P.S. - Habra, 24 Parganas (N), Pin - 743263 THE GUARANTOR/S Mr. Amal Saha Vill - Nangla, P.O Fultala, P.S. - Habra, 24 Parganas (N), Pin - 743263	8289475.00	Doubtful	30-06-2015	EM of Flat Super build up area 935 sq.ft and one car parking space area 100 sq.ft a little more or less on the ground floor situated at "Lokenath Heights" Flat no AB, 3rd Floor, Holding no AS/69/2001, Narayanpur, Battala,Po- R. Gopalpur, Old P.S - Rajarhat, New P.S - Airport, Nort 24 Pgs, Kolkata-700136, West Bengal at Mouza -Gopalpur, Touzi no-125B/1, Dag no -3223, Khatian no - 1469, word no-6, under Bidhan nagar municipal corporation	CHIRANJIT PAL
3480	KOLKATA	Kolkata Metro	ARB Kolkata	West Bengal	MEECO INDIA	Mr. Buddhadev Mishra  Shashi Mishra  Dilip Kumar Chatterjee	M/s. Meeco India Prop. Mr. Buddhadev Mishra 4, Princeep Street, 3rd Floor, Room No 1A, Kolkata-700072	Mr. Buddhadev Mishra 4, Princeep Street, 3rd Floor, Room No 1A, Kolkata- 700072  Shashi Mishra 1/G- 6/2, Ashwini Nagar, Ganapati Vihar, Block - 4, Flat 107, Baguihati, Kolkata-700059  Dilip Kumar Chatterjee Bishnupur, 68/1 Kalibari Road, PO- Badu, PS- Barasat, North 24 Parganas, Kolkata--700128	8694157.70	Doubtful	17-07-2017	57.57 Cottahs Land & Building thereon at mouza Nanla, JL No 155, KH No 1348, Dag No 1901/2202, 1901/2501, 1901/2518, 1901/2518,1901/2626 & 1901/2628, PS - Habra, Dist 24 PGS (N), WB-700126	Mrs. Maya Saha

Display of information - Secured assets possessed under the SARFAESI Act, 2002													
Sl no	ZO	RO	BRANCH	STATE	BORROWER NAME	GUARANTOR NAME (WHEREVER APPLICABLE)	REGISTERED ADDRESS OF THE BORROWER	REGISTERED ADDRESS OF THE GUARANTOR(Wherever applicable)	Outstanding Amount ( In Rs)	Asset Classification	Date of Asset Classification	Details of security possessed	Name of the Title Holder of the security possessed
3481	KOLKATA	Kolkata Metro	ARB Kolkata	West Bengal	NEW SREEMA DECORATORS	Mr. Susanta Banerjee  Mrs. Kuntala Banerjee	M/S New Sreema Decorators Prop. Mr. Susanta Banerjee 9/2, Kabi Chandi Charan Mitra Street, Belgharia, Kolkata-700056	Mr. Susanta Banerjee 9/2, Kabi Chandi Charan Mitra Street, Belgharia, Kolkata-700056  Mrs. Kuntala Banerjee W/o- Mr. Susanta Banerjee 9/2, Kabi Chandi Charan Mitra Street, Belgharia, Kolkata-700056	3048409.92	Doubtful	27-12-2018	Property 1 - All that piece and parcel of that Flat No - 107 on the 1st floor, area about 382 aq. Ft. super Build Up, Block no - 4" of the (G+IV) storied RCC framed structure residential building complex named as "Ganapati Vihar", situated at municipal Holding no - RGM/14/A/S/188/2000 (presently known as IG-6/2), Aswini Nagar, Baguiati, at Mouja- Jyangra, PS- Rajarhat, Under Bidhannagar Municipal Corporation, North 24 Parganas, PO - Aswini Nagar, Pin-700159  Property 2- All that piece and parcel of Land & Single storied RCC framed structure residential building with mezzanine floor, situated at Holding no- 68/1, Kalibari Road Mouza- Bishnupur, J.L. No 106, R.L. dag No - 289, P.S. - Barasat, P.O- Badu, Near Mono Bikash Kendra & Unique Garden, Under Word no -20 of Barasat Municipality, Dist- 24 Pgs(N), Pin-700128, West Bengal. Total Area of Land is 10 Kottah 5 Chittak more or less.	Mr. Buddhadev Mishra  Shashi Mishra  Dilip Kumar Chatterjee
3482	KOLKATA	Kolkata Metro	ARB Kolkata	West Bengal	ONKAR SOCIETY	Mr. Nil Ratan Dutta Mrs. Tapasi Dutta	Corporate Office at 32A, C R Avenue, Trust House, 7th Floor, Kolkata 700012	Corporate Office at 32A, C R Avenue, Trust House, 7th Floor, Kolkata 700012	8975544.73	Doubtful	31-12-2017	All that The Shop Room No. 3 on the Ground Floor measuring about 403 Sq. ft. super Built-up area with a Godown No.1 measuring about 828 Sq.ft in the G+III storied building Known as "Shefali Apartment" along with the undivided proportionate share and interest in land and proportionate share of common areas and facilities with all easement rights built and constructed at or upon the plot of land measuring about 03 Cottahs 02 Chittacks 00 Sq. Ft. lying and situated under Mouza Belgharia, J L No. 3, Touzi No. 172, R.S. No. 17 comprised in Dag No. 1131 & 1132 under Khatian Nos. 731/1, 741 & 737 within the limits of the Kamarhati municipality Ward No. 26, Holding No. 620 and Premises No. 9/2 K.C.C. Mitra Street, Belgharia, PS: Belgharia, District: North 24 Parganas, Kolkata-700056.	Mrs. Kuntala Banerjee
3483	KOLKATA	Kolkata Metro	ARB Kolkata	West Bengal	POLASH BHATTACHARYYA	1. Mrs.Jesmin Sultana 2. Dr. Susanta Kumar Pain	A) Mr. Polash Bhattacharyya S/o Mr.Sham Bhattacharyya R/o 38/4/H Ashutosh Mukherjee Road Budge Budge , Kolkata West Bengal 700137	1. Mrs.Jesmin Sultana W/o Mr.Polash Bhattacharyya R/o 38/4/H Ashutosh Mukherjee Road Budge Budge , Kolkata West Bengal 700137 2. Dr. Susanta Kumar Pain R/o Flat No.4 A , 1 Motilal Gupta Road Kolkata West Bengal 700008	4882903.00	Doubtful	01-11-2018	All that piece and parcel of Land measuring 6 cottahs 1 chittack and 17 sq.ft. more or less together with two building one a single story building comprising of 465 sq.ft. and other a 2 storied building comprising of 1335sq.ft. in the ground floor and about 1450 sq.ft. on the first floor total constructed area 3250 sq.ft., lying and situated at Mouza Garbhuktonandanpur, J.L.No.8, Touzi No.353, R.S. No.33, R.S.Dag No.325, R.S.Khatian No.445, Being Premises No. 3/A and 3/C, DeshbandhuChittaranjan Road, Police Station Budge Budge Kolkata-700137 Dist.South 24 Parganas, Within the ambit of Budge Budge Municipality, Ward No.13 belonging	Mr. Polash Bhattacharyya and Mrs. Jesmin Sultana
3484	KOLKATA	Kolkata Metro	ARB Kolkata	West Bengal	RAMANUJ MULLICK	Mrs. Tulika Mullick	Mr. Ramanuj Mullick 57A/A.S.N Roy Road, New Alipore, South 24 Parganas, Kolkata - 700038	Mrs. Tulika Mullick 57A/A.S.N Roy Road, New Alipore, South 24 Parganas, Kolkata - 700038	2287596.00	Doubtful	08-10-2018	EMG od flat measuring about 980 sqft super built up area on the entire ground floor consisting of two bedrooms, one hall room, one dining cum drawing, one kitchen, two toilets and one balcony lying and situated at the mouza Gorui, JL No. 16, RS. Dag No. 442, RS Khatian No. 194, under PS Dum Dum, within the limit if South Dum Dum Municipality ward no. 4, being premises No. 44, Panchanan Sarkar Road, Kolkata - 700065, District 24 Parganas North.	RAMANUJ MULLICK
3485	KOLKATA	Kolkata Metro	ARB Kolkata	West Bengal	RKG ENTERPRISES	MR. RANIT KUMAR GHOSH MRS. MINAKSHI GHOSH  MR. NIRMAL KUMAR GHOSH  MR. PARIJAT PODDAR  MRS. SANANDA PODDAR	M/S RKG ENTERPRISES. (PROP: MR. RANJIT KUMAR GHOSH) 62/1(HOLDING NO-78), P. K . GUHA ROAD, KOLKATA-700028	MR. RANIT KUMAR GHOSH 62/1, P.K.GUHA ROAD, DUMDUM DUMDUM MUNICIPALITY NORTH 24 PARGANAS, KOLKATA-700028 MR. RANIT KUMAR GHOSH MRS. MINAKSHI GHOSH 62/1, P.K.GUHA ROAD, DUMDUM DUMDUM MUNICIPALITY NORTH 24 PARGANAS, KOLKATA-700028  MR. NIRMAL KUMAR GHOSH 62/1, P.K.GUHA ROAD, DUMDUM DUMDUM MUNICIPALITY NORTH 24 PARGANAS, KOLKATA-700028  MR. PARIJAT PODDAR 10 NO NALTA MAHAJATI ROAD, DUMDUM CANT, DUMDUM MUNICIPALITY NORTH 24 PARGANAS	29478239.14	Doubtful	29.07.2021	Property1: All that a piece and parcel of land , measuring about 2 Cottahs 8 Chittaks alongwith a structure standing thereon, measuring about 2400 sq.ft, situated at Mouza - Sultanpur, Police Station - Dum Dum, J.L. No. - 10, Re. Sa no. 148, Touzi No. 173, R.S. Khatian No. 1202, R.S.Dag No. 289/729, premises no. 10, Nalta Mahajati Road (Nalta Bye Lane), under Dum Dum Municipality, Ward No. 8, Kolkata - 700028, District - North 24 Parganas.  Property 2: All that piece and parcel of one landed property together with structures thereon comprising in C.S. Dag no. 378, Mouza - Digla, Holding No. 174, P.K.Guha Lane, P.S. - Dum Dum, District - North 24 Parganas  Property 3: All that pice and parcel of one shop room being no. G-1 on the ground floor, South Side, measuring about 191 sq.ft super built-up area together with undivided proportionate share of land measuring about 3 Cottah 12 Chittacks be the same little more or less which is lying and situated at Mouza - Digla, J.L. No. 18, R.S. No.- 168, Touzi No. 173, Khatian No. 225 and 226, R.S. Dag No. 345/445, being Municipal Holding No. 4, P.K. Guha Road, Police Station - Dum Dum, Kolkata - 700028, District - North 24 Parganas, within the ambit of Dum Dum Municipality, Ward No. 8	Property 1:Mr. Parijat Podder & Mrs. Sanada Podder jointly, Property 2: Mr. Nirmal Kumar Ghosh and Property 3: Mr. Nirmal Kumar Ghosh & Mrs. Minakshi Ghosh.

Display of information - Secured assets possessed under the SARFAESI Act, 2002													
SI no	ZO	RO	BRANCH	STATE	BORROWER NAME	GUARANTOR NAME (WHEREVER APPLICABLE)	REGISTERED ADDRESS OF THE BORROWER	REGISTERED ADDRESS OF THE GUARANTOR(Wherever applicable)	Outstanding Amount ( In Rs)	Asset Classification	Date of Asset Classification	Details of security possessed	Name of the Title Holder of the security possessed
3486	KOLKATA	Kolkata Metro	ARB Kolkata	West Bengal	ROY TRADERS	Rana Roy  Sushanta Das	M/s Roy Traders Prop: Rana Roy 170/132, Neta ji Subhas Chandra Bose Road, 5/53, Netaji Nagar Kolkata - 700040	2) Rana Roy 170/132, Neta ji Subhas Chandra Bose Road, 5/53, Netaji Nagar Kolkata - 700040  3) Sushanta Das Holding No - 1756, At Panchopota, Word No - 2 Jurisdiction of Rajpur Sonarpur Municipality South 24 Pargana, Kolkata-700152	3236946.30	Doubtful	31-03-2019	All that piece and parcel of double storied residential building measuring 195.12 Sq. m. situated under a plot of land measuring 3 cottah 2 chittack 12 sq ft more or less situated under mouza-panchpota, P.S. -sonarpur, J.L. No-42, R.S. Dag No-83, L.R. Dag No -89, RE SU No - 11, Touzi No - 250 R.S. Khatian No 228, L.R. Khatian No -178 (OLD), 468 (OLD), 416 (OLD) 3256(NEW) District- South 24	Sushanta Das
3487	KOLKATA	Kolkata Metro	ARB Kolkata	West Bengal	RUDRA BHATTACHARYYA	Mrs. Rita Bhattacharyya	Mr. Rudra Bhattacharyya 7 Kali Tala Lane, Flat- GBGround Floor, Bally, Near Kedarnath Hospital, Howrah, West Bengal-711201	Mrs. Rita Bhattacharyya 7 Kali Tala Lane, Flat- GBGround Floor, Bally, Near Kedarnath Hospital, Howrah, West Bengal- 711201	2009343.00	Doubtful	12-11-2015	All the pice and parcel of landed of a flat in the 1st floor, West Side of G+2 storied building having built up area of 842 5.feet more or less under Mouza- Mathkal, J.L. No -15, Revenue Survey No -171, Hal Khatian No-253, Sabek Khatian Nos-58, 105, 142&45, Dag No -398, Under Municipal Holding No-32/1, Vivekananda Road, P.S.-Dum Dum, North 24 Parganas,Kolkata-700065	RUDRA BHATTACHARYYA
3488	KOLKATA	Kolkata Metro	ARB Kolkata	West Bengal	SAYANI HUSKING MILL	MR. SANJOY DEBNATH  MR. RAJU DEBNATH  MRS. ANJANA DEBNATH	M/S SAYANI HUSKING MILL (PROP: Mr. Sanjoy Debnath) Vill - Hanspur, P.O Ghonja, P.S. - Gaighata, 24 Parganas (N), Pin - 743249	MR. SANJOY DEBNATH S/O CHAITANYA DEBNATH , VILL - HANSPUR, P.O GHONJA, P.S. - GAIGHATA, 24 PARGANAS (N), PIN - 743249  MR. RAJU DEBNATH VILL - HANSPUR, P.O GHONJA, P.S. - GAIGHATA, 24 PARGANAS (N), PIN - 743249  MRS. ANJANA DEBNATH VILL - HANSPUR, P.O GHONJA, P.S. - GAIGHATA, 24 PARGANAS (N), PIN - 743249	6974144.94	Doubtful	01-10-2018	Property1: Piece and parcel of land measuring 6.6 decimal be the same a little more or less together with factory building constructed/ to be constructed thereon situated at RS Dag no. 231, Mouza Hanspur, J.L. No. 7, Khatian no. 2272, P.O. Ghonja, P.S.- Gaighata under Dharampur-II Gram Panchayat, Dist. North 24- Parganas - 743249  Property 2: Piece and parcel of land measuring 4.47 decimal be the same a little more or less together with factory building constructed/ to be constructed thereon situated at RS Dag no. 231, Mouza Hanspur, J.L. No. 7, RS Khatian no. 61/2, P.O. Ghonja, P.S. - Gaighata under Dharampur-II Gram Panchayat, Dist. North 24-Parganas - 743249  Property 3: Residential Land and Building admeasuring of Land 6.50 decimal and building thereon under Dag No - RS & LR Dag No - 238, RS Khatian No -226, L.R Khatian No - 2272, J L No - 7, Mouza - Hanspur, Touzi No 17, P.O. Ghonja, P.S. - Gaighata under Dharampur-II Gram Panchayat, Dist. North 24-Parganas - 743249	P-1 : Shri Sanjay Debnath, P-2 : Shri Sanjay Debnath, P-3 : Shri Sanjay Debnath,
3489	KOLKATA	Kolkata Metro	ARB Kolkata	West Bengal	SHAMBHU ROY	Chirashree Ray  Gautami Roy	Shambhu Roy Vill- Naba kumargati Colony, PO- Jugberia, PS- GHola Kolkata - 700110	Chirashree Ray Vill- Naba kumargati Colony, PO- Jugberia, PS- GHola Kolkata - 700110  Gautami Roy Vill- Naba kumargati Colony, PO- Jugberia, PS- GHola Kolkata - 700110	2734148.06	Doubtful	30.04.2021	All that piece and parcel of double storied residential building measuring 255.69 Sq. m situated under a plot of land measuring 1 cottah 13 chittack 36 sq ft more or less situated under mouza-Talbanda, P.S. -Ghola, J.L. No-28, LOP No-83, CS Dag No -578,579 Bilkanda District- South 24 2 no Gram Panchyat, Nort 24 Parganas. Kolkata -700110	Gautami Roy

Display of information - Secured assets possessed under the SARFAESI Act, 2002													
Sl no	ZO	RO	BRANCH	STATE	BORROWER NAME	GUARANTOR NAME (WHEREVER APPLICABLE)	REGISTERED ADDRESS OF THE BORROWER	REGISTERED ADDRESS OF THE GUARANTOR(Wherever applicable)	Outstanding Amount ( In Rs)	Asset Classification	Date of Asset Classification	Details of security possessed	Name of the Title Holder of the security possessed
3490	KOLKATA	Kolkata Metro	ARB Kolkata	West Bengal	SHILA MANNA	Sri. Baneshwar Manna  Sri Priyankar Manna  Sri Subhankar Manna	Smt. Shila Manna W/o Baneshwar Manna At Holding. No. 56, Court Para Ward No. 4, P.O. & P.S. Arambagh, District - Hooghly PIN 712601	Sri. Baneshwar Manna S/o Phanindra Nath Manna At Holding. No. 56, Court Para Ward No. 4, P.O. & P.S. Arambagh, District - Hooghly PIN 712601  Sri Priyankar Manna S/o Sri Baneshwar Manna At Holding. No. 56, Court Para Ward No. 4, P.O. & P.S. Arambagh, District - Hooghly PIN 712601  Sri Subhankar Manna S/o Sri Baneshwar Manna At Holding. No. 56, Court Para Ward No. 4, P.O. & P.S. Arambagh, District - Hooghly PIN 712601	2093386.00	Doubtful	29-12-2020	All that piece and parcel of Bastu land with residential house standing thereon measuring about 6.20 Satak at present G+1 residential building standing thereon comprised in R.S. Dag No. (s) 138, 143, 142, 141 corresponding to L.R. Dag No. (s) 341, 348, 346, 345 under L.R. Khatian No. 5999 in the name of Shila Manna, within Arambagh Municipality, Mouza- Paschim Krishnapur, J. L. No. 37, Ward No. 4, Holding No. 56, Police Station - Arambagh, District - Hooghly	SHILA MANNA
3491	KOLKATA	Kolkata Metro	ARB Kolkata	West Bengal	Shree Guru Industries	Mr. Ghanashyam Das  Mr. Haripada Dutta	M/s Shree Guru Industries Prop: Mr. Ghanashyam Das 5/3/1 M Mfeeder Road, Kolkata-700057	Mr. Ghanashyam Das 12 RadhaNathMallick Lane, Ps-Muchipara, Kolkata- 700012  THE GUARANTOR/S Mr. Haripada Dutta Debinagar, Po- Kalayangarh Ps-Ashok Nagar, Dist- 24 Pgs(N) Pin-743272	13181895.66	Doubtful	19.12.2018	All that Vacant Land Measuring about 37 Satak under Dag no 1920 & Land Mesuring 20 Satak under Dag no 1923, Total Land Mesuring about 57 Satak equivalents to 34.48 Cottahs more or less thereon. Mouza- Bhatchala, Debinagar, Barbania Road, Near Debinagar play Ground, PO - Kalyanagar, PS - Ashoknagar, North 24 Parganas, Pin - 743272	Mr. Haripada Dutta
3492	KOLKATA	Kolkata Metro	ARB Kolkata	West Bengal	SUBODH KUMAR RAO	Smt. Rupa Rao	Sri Subodh Kumar Rao S/o Sri Babulal Rao Village - Thakurhat, P.O. Bora P.S. Singur, Dist. Hooghly PIN- 712306	Smt. Rupa Rao W/o Sri Subodh Kumar Rao Village - Thakurhat, P.O. Bora P.S. Singur, Dist. Hooghly, pin-712306	2605074.39	Doubtful	26-07-2021	All that piece and parcel of Flat No. 401, admeasuring 891 Sq. Ft. (Super Built Up Area) at 'Ananda Niketan Apartment', situated at Mouza- Ballavpur, J.L. No. 14, R.S. Plot No. 768, 770 under R.S. Khatian No. 536, 533 corresponding to L.R. Plot No. 945, 946, under L.R. Khatian No. 2665, 2595, Municipal Holding No. 541, G.T. Road within the limit of Serampore Municipality, standing in the name of Subodh Kumar Rao as per Sale Deed No. I-4265/ 2016 dt. 20.10.2016 at ADSR, Sreerampur, Hooghly.	Smt. Rupa Rao
3493	KOLKATA	Kolkata Metro	ARB Kolkata	West Bengal	SUBRATA SEN	Mrs. Shibani Sen	Mr. Subrata Sen Flat No-2, 4th Floor, Arghya Appt. West Ghoshpara Road, Arulia, North 24 Parganas W.B.-743127	Mrs. Shibani Sen Flat No-2, 4th Floor, Arghya Appt. West Ghoshpara Road, Arulia, North 24 Parganas W.B.-743127	2323501.55	Doubtful	26-08-2020	All that Residential Flat No - 2, 4th Floor, Arghya Appt. West Ghoshpara Road, Garulia, Dag No - 770, KH No - 642, JL No -2, Mouza Noapara, Touzi No - 2460 & 2461, P.S. Noapara, Holding No - 268, Ward No 4 within limitation of Garulia Municipality, North 24PGS, West Bengal-743127	Mr. Subrata Sen
3494	KOLKATA	Kolkata Metro	ARB Kolkata	West Bengal	SURESH PASWAN	Mrs. MINA DEVI	Mr. SURESH PASWAN Mrs. MINA DEVI 38/27, FAKIR BAGAN LANE PILKHANA, HOWRAH, KOLKATA WEST BENGAL, 711101.	Mrs. MINA DEVI FIRST FLOOR, PREMISES NO. 44, PANCHANAN SARKAR ROAD, P.O RABINDRA NAGAR, P.S DUM DUM (SOUTH), 24 PARGANAS [NORTH], WEST BENGAL 700065.	2217828.00	Doubtful	29-07-2018	All that one self-contained Flat measuring 980Sqft Super Built up area on the entire First Floor consisting of 2Bed Rooms, 1Hall Room, 1Dining cum drawing, 1Kitchen, 2Toilets and one Balcony lying and situated at Mouza - Gorul, J.L No - 16, R.S. No - 21, Touzi No - 172, LR Dag No - 765, L.R Khatian No - 502, R.S. Dag No - 442, R.S. Khatian No - 194, under P.S. Dum Dum within limits of South Dum Dum Municipality Ward No - 4, being premises no 44, Panchanan Sarkar Road, Kolkata-700065, District North 24 Parganas	Mr. Suresh Paswan.

Display of information - Secured assets possessed under the SARFAESI Act, 2002													
Sl no	ZO	RO	BRANCH	STATE	BORROWER NAME	GUARANTOR NAME (WHEREVER APPLICABLE)	REGISTERED ADDRESS OF THE BORROWER	REGISTERED ADDRESS OF THE GUARANTOR(Wherever applicable)	Outstanding Amount ( In Rs)	Asset Classification	Date of Asset Classification	Details of security possessed	Name of the Title Holder of the security possessed
3495	KOLKATA	Kolkata Metro	ARB Kolkata	West Bengal	SUSHANTA PURKIT	Mrs. Rikta Purkit	Mr. Sushanta Purkit (Applicant) CE-178, ESTE Quarter, Municipal Corporation, PO- Nawabgang, Ichapur, North 24 Parganas, West Bengal - 743144.	Mrs. Rikta Purkit w/o Mr. Sushanta Purkit CE-178, ESTE Quarter, Municipal Corporation, PO- Nawabgang, Ichapur, North 24 Parganas, West Bengal - 743144.	2231947.00	Doubtful	29-07-2018	All that one self-contained Flat measuring 980Sqft Super Built up area on the entire Second Floor consisting of 2Bed Rooms, 1Hall Room, 1Dining cum drawing, 1Kitchen, 2Toilets and one Balcony lying and situated at Mouza - Gorui, J.L No - 16, R.S. No - 21, Touzi No - 172, LR Dag No - 765, L.R Khatian No - 502, R.S. Dag No - 442, R.S. Khatian No - 194, under P.S. Dum Dum within limits of South Dum Dum Municipality Ward No - 4, being premises no 44, Panchanan Sarkar Road , Kolkata-700065, District North 24 Parganas	Mr. Sushanta Purkit
3496	KOLKATA	Kolkata Metro	ARB Kolkata	West Bengal	swapan sarkar	Mrs. Basabi Sarkar	Mr. Swapan Sarkar Flat No 3C-702 on the 7th Floor, Block 3C, of Phase I, Avishikta Housing Complex, At Premises no 369/1, Kalitala Purbachal Road, P.S. - Garfa, Under Kolkata Municipality Corporation, Word no - 106, Kolkata-700078	Mrs. Basabi Sarkar Flat No 3C-702 on the 7th Floor, Block 3C, of Phase I, Avishikta Housing Complex, At Premises no 369/1, Kalitala Purbachal Road, P.S. - Garfa, Under Kolkata Municipality Corporation, Word no - 106, Kolkata-700078	2795854.90	Doubtful	30-06-2015	All that piece and parcel of a self contained Flat no 3C-702 flat on the 7th floor, Block No -3C, with 1 Car parking space no 3C-4 on the ground floor of the (G- of the ) storied RCC framed structure building complex named as "Avishikta Housing Complex, Phase -I" measuring 1006.00 Sq. ft Built- up area situated at premises no - 369/1, kalitala purbachal road, P.S. - Kasba(Now Garfa),Kolkata - 700078	Mr. Swapan Sarkar & Basabi Sarkar.
3497	KOLKATA	Kolkata Metro	ARB Kolkata	West Bengal	T SONA AND CO	Reba Sen Swapna Biswas	M/s. Tsona And Co Prop: Ms. Reba Sen, 29, Bhuban Mohan Roy Road, Kolkata - 700008	Reba Sen 29, Bhuban Mohan Roy Road, Kolkata - 700008  Swapna Biswas Chakmanik, Bawali, Budge Budge -II South 24 Pargana, Kolkata-743384	2140699.00	Doubtful	29-05-2017	All that piece and parcel of land measuring 22 decimal be the same a little more or less together with a two storied building standing thereon, situated under Mouza- Chakmanik, J.L.No 58, Re Sa 61, R.S. Khatian No. 84, L.R. Khatain No 975, L.R. dag No. 855, P.S. Nodakhali, within the limit of Chakmanik Gram Panchyat, District - South 24 Parganas	Mr. Swapan Sarkar
3498	KOLKATA	Kolkata Metro	ARB Kolkata	West Bengal	TAPAS ROY	Mrs. Soma Roy	Mr. Tapas Roy 31(n) Health Institute Road PS - DumDum, Kolkata-700065	Mrs. Soma Roy 31(n) Health Institute Road PS - DumDum, Kolkata-700065	2449397.00	Doubtful	18-10-2018	All that one self-contained Flat measuring 980 Sqft Super Built up area on the entire Third Floor consisting of 2Bed Rooms, 1Hall Room, 1Dining cum drawing, 1Kitchen, 2Toilets and one Balcony lying and situated at Mouza - Gorui, J.L No - 16, R.S. No - 21, Touzi No - 172, LR Dag No - 765, L.R Khatian No - 502, R.S. Dag No - 442, R.S. Khatian No - 194, under P.S. Dum Dum within limits of South Dum Dum Municipality Ward No - 4, being premises no 44, Panchanan Sarkar Road , Kolkata-700065, District North 24 Parganas	TAPAS ROY
3499	KOLKATA	Kolkata Metro	ARB Kolkata	West Bengal	U K GANGULY CONSTRUCTION	A. Mr. UJJWAL KUMAR GANGULY  B. Mrs. ARCHANA GANGULY  2. Mr. GOURANGA CHANDRA DAS  3. Mrs. Rani Bala. Dey	M/S U K GANGULY CONSTRUCTION 12/10/B Thana Road Bose Para, PO B.D.- Sopan Khardah, North-24 Pgs, Kolkata- 700116	A. Mr. UJJWAL KUMAR GANGULY 12/10/B Thana Road Bose Para, P.O - B.D. Sopan Khardah, North-24 Pgs, Kolkata-700116  B. Mrs. ARCHANA GANGULY 12/10/B Thana Road Bose Para, P.O. - B.D. Sopan Khardah, North-24 Pgs, Kolkata-700116  2. Mr. GOURANGA CHANDRA DAS 17/33, Patulia Govt Colony, PO- Rahara, P.S.- Khardah, North-24 Pgs, Kolkata-700118  3. Mrs. Rani Bala. Dey 9/18, R.P. Govt Colony, P.S. - Budge Budge, South 24 Pargana, Kolkata-743384	9644016.00	Doubtful	30-09-2017	Property 1: All that piece and parcel of a land measuring area 03 Cattahs more or less comprised in Mouza - Khardah, J L No. 2, Touzi No. 218, 1505,217.147,145 & 2998 appertaining to R S Khatian NO. 220 & 2217, L R Khatian, no. 588 under RS Dag No. 2944 & 2995, LR Dag no. 5365 & 5366 lying & situated at being holding no. 12/10/B, Thana Road under P.S. Khardah, Ward No. 19 within the local limits of KhardahMunicipality, Dist 24  Property. 2: Flat Admeasuring about 800 sq. ft. super built up area on 3rd floor of a G+3 storied building, Sharmistha Apartment built and constructed plot of land measuring about 7 Cottahs 10 Chittacks 37.28 sq. ft. comprised in Mouza- Khardah, J. L. No. 2, R.S. No. 18, Touzi Nos. 217,218,145,147,1505 & 2998 appertaining to R. S. Khatian No. 3092, L.r. Nos. 2037 & 4422 under R S Dag no. 2104,2108 & 2109, L. R Dag No. 4033 being holding no. 2/1,S K Banerjee Road, P.S. Khardah, Ward no. 14 within local limits of Khardah Municipality, Dist. 24 Parganas (N)  Property. 3: Flat Admeasuring about 800 sq. ft. super built up area on 3rd floor of a G+3 storied building, Sharmistha Apartment built and constructed plot of land measuring about 7 Cottahs 10 Chittacks 37.28 sq. ft. comprised in Mouza- Khardah, J. L. No. 2, R.S. No. 18, Touzi Nos. 217,218,145,147,1505 & 2998 appertaining to R. S. Khatian No. 3092, L.r. Nos. 2037 & 4422 under R S Dag no. 2104,2108 & 2109, L. R Dag No. 4033 being holding no. 2/1,S K Banerjee Road, P.S. Khardah, Ward no. 14 within local limits of Khardah Municipality, Dist. 24 Parganas (N)	Property-1: Uttam Kumar Ganguly, Property-2: Uttam Kumar Ganguly, Property-3: Uttam Kumar Ganguly,

Display of information - Secured assets possessed under the SARFAESI Act, 2002													
Sl no	ZO	RO	BRANCH	STATE	BORROWER NAME	GUARANTOR NAME (WHEREVER APPLICABLE)	REGISTERED ADDRESS OF THE BORROWER	REGISTERED ADDRESS OF THE GUARANTOR(Wherever applicable)	Outstanding Amount ( In Rs)	Asset Classification	Date of Asset Classification	Details of security possessed	Name of the Title Holder of the security possessed
3500	KOLKATA	Kolkata Metro	ARB Kolkata	West Bengal	ULUBERIA COKE	Mr. Rajendra Kumar Jhunjunwala  Mr. Surendra Kumar Jhunjunwala  Mrs. Sunita Devi Jhunjunwala  Mrs. Sarita Devi Jhunjunwala  Mrs. Pushpa Devi Jhunjunwala  M/S Uluberia Metaliks Pvt Ltd	M/S Uluberia Coke Oven Plant 2, Barotto Lane, 1st floor, Room No.105, Kolkata - 700069	Mr. Rajendra Kumar Jhunjunwala 35/1, J.N. Road, Kailash Building Flat No 4-I, Kolkata-700071  Mr. Surendra Kumar Jhunjunwala 35/1, J.N. Road, Kailash Building Flat No 4-I, Kolkata-700071  Mrs. Sunita Devi Jhunjunwala 35/1, J.N. Road, Kailash Building Flat No 4-I, Kolkata-700071  Mrs. Sarita Devi Jhunjunwala 35/1, J.N. Road, Kailash Building Flat No 4-I, Kolkata-700071	233552516.88	Doubtful	28-09-2012	That entire land measuring about 231 Decimals equivalents 139.75 Cottahs together with Office Building cum Electrical Room, Labor Quarter, Security Room, Asbestos Shed, Chimney & one two storied Raw Material dilapidated structure. Located at mouza kashyabpur, J.L. no. 15, R.S. Dag nos. 218,219,224,213/618, L.R. Dag nos. 246,247,251&253, L.R. Khatian no. 463, vill & P.O. Mohishrekha Kulgachia, P.s.- Uluberia, Dist- Howrah, Pin-711303	Mr. Rajendra Kumar Jhunjunwala
3501	KOLKATA	Kolkata Metro	ARB Kolkata	West Bengal	VISHNU TRADERS	i) Mr. Siddharth Shaw 19, Rani Rashmoni Road (jan Bazar), Kolkata-700087 ii) Mr. Ajay Kumar Shaw iii) Mrs. Geeta Devi Shaw	M/s Vishnu Traders Proprietor - Siddharth Shaw 8/1B, Chowringhee Lane Kolkata- 700016 ii) Mr. Siddharth Shaw 19, Rani Rashmoni Road (jan Bazar), Kolkata-700087	i) Mr. Siddharth Shaw 19, Rani Rashmoni Road (jan Bazar), Kolkata-700087 ii) Mr. Ajay Kumar Shaw 4th Floor, Flat No 19A, Krishnapur, Narayantala (East), Nazrul Park, Block C, Premises no- CC-87,, Pushpa Bithika Apartment, P.O- Ashwininagar, P.S–Rajarhat, Kolkata-700059. iii) Mrs. Geeta Devi Shaw 4th Floor, Flat No 20A, Krishnapur, Narayantala (East), Nazrul Park, Block C, Premises no- CC-,88, Pushpa Bithika Apartment, P.O- Ashwininagar, P.S–Rajarhat, Kolkata-700059.	4036124.01	Doubtful	30-03-2018	Property i Residential Flat No. 19A on the 4th floor having 758 Sq.Ft more or less super built up area situated over a plot of land measuring about 9 cottahs 02 chittacks more or less situated at krishnapur, Narayantala (east) Nazrul Park, P.O-Ashwininagar, P.S.-Rajarhat, Mouza-Krishnapur, JL no. 17, RE SA No. 180, Touzi No.228,229 comprised in Khatian no CS 264, CS Dag no.3257 at present RS khatian no 589, RS Dag no 396 and 3277, Block C, Premises no CC-87, Pushpa Batika Appartment, Narayantala(East), P.S.-Rajarhat,District North 24 Paraganas, Kolkata-700059  Property ii Residential Flat No. 20A on the 4th floor having 795 Sq.Ft more or less super built up area situated over a plot of land measuring about 9 cottahs 02 chittacks more or less situated at krishnapur, Narayantala (east) Nazrul Park, P.O-Ashwininagar, P.S.-Rajarhat, Mouza-Krishnapur, JL no. 17, RE SA No. 180, Touzi No.228,229 comprised in Khatian no CS 264, CS Dag no.3257 at present RS khatian no 589, RS Dag no 396 and 3277, Block C, Premises no CC-88, Pushpa Batika Appartment, Narayantala(East), P.S.-Rajarhat,District North 24 Paraganas, Kolkata-700059	Property I - Mr. Ajay Kumar Shaw, Property ii - Mr. Ajay Kumar Shaw & Mrs. Geeta Devi Shaw
3502	KOLKATA	Durgapur	BOLPUR SHANTINIKETAN	West Bengal	SK. Yead Ali	NOT APPLICABLE	VILL PO SINGI BOLPUR BIRBHUM WESTBENGAL	NOT APPLICABLE	952049.67	Doubtful	28-11-2023	#NAME?	Sk. Yead Ali
3503	KOLKATA	Durgapur	Police Line burdwan	West Bengal	Ananda Traders	NOT APPLICABLE	MONTESWARTALA KANCHANNAGAR	NOT APPLICABLE	3726101.57	Doubtful	05-10-2023	#NAME?	Sri Subhajit Putanandi
3504	KOLKATA	Durgapur	Police Line burdwan	West Bengal	Animesh Mukherjee	NOT APPLICABLE	VILL. AND POST. KASTO KURUMBA,	NOT APPLICABLE	2035009.70	Doubtful	29-12-2022	#NAME?	Mr. Animesh Mukherjee
3505	KOLKATA	Durgapur	NALHATI	West Bengal	ASHA BHARAT GAS GRAMIN VITRAK	NOT APPLICABLE	NALHATI	NOT APPLICABLE	3127693.97	sub standard	21-03-2023	All part and parcel of land and existing B+II commercial building & ABS Shed LPG Gas Godown belonging to Mr. Kishan Hansda, situated at JL NO:30, Kh No: Previous Hal-26, Hal-27&4, Plot No:1809, area 16 dec,(Gas godown) after conversion. Dist: Birbhum, PS: Nalhati, Mouza Haridaspur under Haridaspur Gram Panchayet,Admeasuring:16satak(more or less)	Mr. Kishan Hansda
3506	KOLKATA	Durgapur	Suri	West Bengal	Ashish Kumar Mal	NOT APPLICABLE	S/O NARAYAN CHANDRA MAL VILL CHATRA	NOT APPLICABLE	653183.74	Doubtful	28-02-2023	All that part and parcel of land and building situated at mouza- Chatra,bearing J.L No- 77,RS Kh No.-1067,LR Kh No.-51,Kh No: 153,Dag/Plot No.-521,Under Koma Gram Panchayet,P.o-Changuria,P.s.-Suri, Dist-Birbhum measuring to the extent of 04 satak in the name of Ashis Kumar Mal.	Ashis Kumar Mal
3507	KOLKATA	Durgapur	Bankura	West Bengal	Baba Loknath Enterprise	NOT APPLICABLE	Bankura	NOT APPLICABLE	879659.00	Doubtful	28-08-2023	#NAME?	Sri Tanmoy Nandi
3508	KOLKATA	Durgapur	BURDWAN MAIN	West Bengal	Biman Chandra Santra	NOT APPLICABLE	VILL:-KRISHNAPUR, PO:- SHAKTIGARH	NOT APPLICABLE	234832.94	Doubtful	31-12-2014	VILL:-KRISHNAPUR, PO:- SHAKTIGARH	Biman Chandra Santra
3509	KOLKATA	Durgapur	Burdwan Main	West Bengal	Burdwan City Engineering	NOT APPLICABLE	BURDWAN	NOT APPLICABLE	1313581.75	Doubtful	30-07-2023	UNIT NO 150 UNDER THE J.L. NO. 69, PLOT NO. 1225 1225 BY 3022,BURDWAN MUNICIPALITY, DIST- BURDWAN	MR. BASUDEV MISTRY

Display of information - Secured assets possessed under the SARFAESI Act, 2002													
Sl no	ZO	RO	BRANCH	STATE	BORROWER NAME	GUARANTOR NAME (WHEREVER APPLICABLE)	REGISTERED ADDRESS OF THE BORROWER	REGISTERED ADDRESS OF THE GUARANTOR(Wherever applicable)	Outstanding Amount ( In Rs)	Asset Classification	Date of Asset Classification	Details of security possessed	Name of the Title Holder of the security possessed
3510	KOLKATA	Durgapur	Police Line burdwan	West Bengal	burdwan construction	NOT APPLICABLE	BURDWAN	NOT APPLICABLE	903772.00	Doubtful	27-09-2023	The property here comprises land and building situated at Mouza- Rayan, LR KHNo.:6295, RS Plot No 390/1641,RS Khatian No: 1472,,JL No:68, area of land 0.5 katha, Vill:Bijoyram cannelpar,under Rayan 1 No. Gram Panchayet, PO Bajepratappur	Mr. Arun Roy
3511	KOLKATA	Durgapur	Bardhaman e-AB	West Bengal	East Bardhaman Agro Products	NOT APPLICABLE	SUKUR ROAD HATGOBINDAPUR PO HATGOBINDAPUR	NOT APPLICABLE	17930480.05	Doubtful	30-04-2020	#NAME?	Bikodhar Mallick
3512	KOLKATA	Durgapur	ANKHONA	West Bengal	Haque Enterprise	NOT APPLICABLE	PROP. MD. AZIZUL HOQUE*****	NOT APPLICABLE	524115.20	Doubtful	29-11-2022	#NAME?	Sudip Midya
3513	KOLKATA	Durgapur	Durgapur ecb	West Bengal	Jayanta Banik	NOT APPLICABLE	SILK MUSIUM BENACHITY DURGAPUR	NOT APPLICABLE	4008225.45	Doubtful	29-08-2023	#NAME?	Jayanta Banik
3514	KOLKATA	Durgapur	Bolpur ecb	West Bengal	Jayanti Bhaduri	NOT APPLICABLE	OFFICE OF THE ASSISTANT ENGINEER,BOLPUR HIGHW	NOT APPLICABLE	217418.00	Doubtful	08-01-2023	#NAME?	Jayanti Bhaduri
3515	KOLKATA	Durgapur	Rampurhat	West Bengal	Kajibar Rahaman	NOT APPLICABLE	C/O AMINUR RAHAMAN	NOT APPLICABLE	1115359.00	sub standard	05-01-2023	#NAME?	Kajibar Rahaman
3516	KOLKATA	Durgapur	BURDWAN MAIN	West Bengal	KTL SEEDS FARM PVT LTD	NOT APPLICABLE	VPO HATGOBINDAPUR	NOT APPLICABLE	40348613.39	sub standard	12-09-2023	EM of Seed factory in the name of KTL Seeds Farm Pvt Ltd at LR plot No:141,142, LR Khatian no : 2129, 2159, 2137, 2138,2132,603/1106, JL No:136 under Gobindapur Gram Panchayat PS Burdwan, Dist: Purba Burdwan, Hatgobindpur having area of 110 decimals classified as godown occupied by self, vide deed no:I-2708 dated 02.07.2013 Butted and bounded by: North: Land of Samanta South: Ramgopal Pramanick East: Mritunjay Panja West: Road	KTL SEEDS FARM PVT LTD
3517	KOLKATA	Durgapur	Police Line burdwan	West Bengal	M/S Deep Hardware	NOT APPLICABLE	BURDWAN	NOT APPLICABLE	3118689.44	Doubtful	29-12-2022	#NAME?	Lt Monowar Hossain & Lt selima Begum
3518	KOLKATA	Durgapur	Ranaghat	West Bengal	M/S MAA Manasha Company	NOT APPLICABLE	Ranaghat	NOT APPLICABLE	1368621.00	Doubtful	10-08-2023	#NAME?	Smt. Soma Ghosh
3519	KOLKATA	Durgapur	Bankura-eAB	West Bengal	Mamoni Pal	NOT APPLICABLE	W/O-GOURANGA PAL, VILL-BHANGABANDH	NOT APPLICABLE	807092.40	Doubtful	06-02-2022	#NAME?	Gouranga Pal
3520	KOLKATA	Durgapur	Rampurhat	West Bengal	Mannan Sk	NOT APPLICABLE	Rampurhat	NOT APPLICABLE	203250.73	Doubtful	29-06-2023	All part and parcel of the double storied residential building with landed property at Dhumka road, Rampurhat belonging to Mannan Seikh S/O Kashed Seikh ,under Mouza:Chandpur, JL No:20, PS Rampurhat, Dist: Birbhum within Kusumba Gram Panchayat, of LR Khatian NO:1380 on RS & LR Plot NO:1680. Admeasuring:33.00Dec.	Mannan Sk
3521	KOLKATA	Durgapur	Purulia	West Bengal	MCM AGRO SERVICES	NOT APPLICABLE	Purulia	NOT APPLICABLE	6351800.68	loss	30-09-2023	#NAME?	Subhas Mahato
3522	KOLKATA	Durgapur	Khaspur Pirtola	West Bengal	Mir Hasnat Ali	NOT APPLICABLE	SO MIR JAKER ALI VILL ARGOON PO PAKURHANS	NOT APPLICABLE	773556.34	Doubtful	29-01-2023	#NAME?	Mir Hasnat Ali
3523	KOLKATA	Durgapur	Police Line burdwan	West Bengal	Molla medical hall	NOT APPLICABLE	BURDWAN	NOT APPLICABLE	901796.96	Doubtful	29-05-2023	#NAME?	Kajibar Rahaman
3524	KOLKATA	Durgapur	Asansol ECB	West Bengal	Monika Enterprise	NOT APPLICABLE	Asansol	NOT APPLICABLE	1996110.50	loss	09-09-2021	Salanpur Jt No:42 RS Khatian No:266measuring 8satak	Manoj Kumar Mondal
3525	KOLKATA	Durgapur	Bankura-eAB	West Bengal	Mr. Arun Bose	NOT APPLICABLE	SO ANUP KUMAR BOSE SCHOOLDANGA MATHPARA	NOT APPLICABLE	735424.60	loss	18-10-2023	#NAME?	Mr. Arun Bose
3526	KOLKATA	Durgapur	Jahannagar	West Bengal	Mr. Golam Mostafa	NOT APPLICABLE	KHATPHUR PALASHI PO KALIKAPUR	NOT APPLICABLE	324494.61	Doubtful	31-03-2023	#NAME?	Mr. Mihital Sekh
3527	KOLKATA	Durgapur	RAMPURHAT	West Bengal	Mr. Mihital Sekh	NOT APPLICABLE	S/O TARJED SEIKH	NOT APPLICABLE	988316.00	Doubtful	04-04-2023	#NAME?	Mr. Mihital Sekh
3528	KOLKATA	Durgapur	Rahamania high school	West Bengal	Mr. Shankar Thakur	NOT APPLICABLE	S/O GANARI THAKUR	NOT APPLICABLE	620240.02	Doubtful	19-08-2023	#NAME?	Mr. Shankar Thakur
3529	KOLKATA	Durgapur	RAMPURHAT(ECB)	West Bengal	Mr.Saheb Ali	NOT APPLICABLE	C/O SOHRAB ALI	NOT APPLICABLE	1360464.00	loss	09-09-2021	#NAME?	Saheb Ali
3530	KOLKATA	Durgapur	ASANSOL EAB	West Bengal	Nirsa Refractory and Ceramic Work	NOT APPLICABLE	KULKHERI PO NIRSA	NOT APPLICABLE	3804650.70	loss	18-10-2023	#NAME?	Subhas Ch. Guru and Mrs. Anjana Guru
3531	KOLKATA	Durgapur	RAMPURHAT	West Bengal	NUR ALI	NOT APPLICABLE	COLLEGE MORE NALHATI	NOT APPLICABLE	822119.57	sub standard	27-06-2023	All part and parcel of land and single storied commercial godown building (incomplete finishing) belonging to Mr. Noor Ali Reja S/O Md. Ali situated at Mouza Karimpur,JL No-52, PS :Nalhati, LR khatian No:- 2362, RS and LR Plot No:365, District: Birbhum. Ad measuring 07 dec(Approx)	NUR ALI
3532	KOLKATA	Durgapur	MOHANPUR	West Bengal	OM Hachery	NOT APPLICABLE	Mohanpur	NOT APPLICABLE	833834.00	Doubtful	29-11-2023	#NAME?	Smt. Manju Biswas
3533	KOLKATA	Durgapur	Bankura	West Bengal	Pampa Kundu	NOT APPLICABLE	LALBAZAR DIPUGORA	NOT APPLICABLE	266789.29	Doubtful	01-03-2023	#NAME?	Pampa Kundu
3534	KOLKATA	Durgapur	Rahamania high school	West Bengal	PS Enterprise	NOT APPLICABLE	PROP PANKAJ SINGH	NOT APPLICABLE	126579.45	Doubtful	27-06-2023	#NAME?	Gandhi Singh
3535	KOLKATA	Durgapur	Kanksa	West Bengal	Ramkrishna Basu	NOT APPLICABLE	VILL- KANKSA DAKBANGLOW MANOJPALLY	NOT APPLICABLE	807656.40	loss	15-08-2021	#NAME?	Sri Ramkrishna Basu
3536	KOLKATA	Durgapur	Rampurhat	West Bengal	Reshma Bibi Sk	NOT APPLICABLE	Rampurhat	NOT APPLICABLE	812806.64	Doubtful	29-06-2023	All part and parcel of the Flat in the name of Reshma Bibi, 1st floor, Flat No:E1. West side of (G+4) storied commercial cum residential building on Mouza: Brahmanigram, JL NO:107, Khatian No:3716,3717,3718,3719,Hal Plot No:101,366, Ward No:9, Holding No: 110/A1 under Rampurhat Municipality, PS : Rampurhat & Dist : Birbhum. Admeasuring 510 Sq Ft (Super Builtup).	Reshma Bibi Sk



Display of information - Secured assets possessed under the SARFAESI Act, 2002													
Sl no	ZO	RO	BRANCH	STATE	BORROWER NAME	GUARANTOR NAME (WHEREVER APPLICABLE)	REGISTERED ADDRESS OF THE BORROWER	REGISTERED ADDRESS OF THE GUARANTOR(Wherever applicable)	Outstanding Amount ( In Rs)	Asset Classification	Date of Asset Classification	Details of security possessed	Name of the Title Holder of the security possessed
3537	KOLKATA	Durgapur	BURDWAN MAIN	West Bengal	ROYAL BENGAL SEEDS PRIVATE LIMITED	NOT APPLICABLE	VPO HATGOBINDAPUR	NOT APPLICABLE	45465145.70	sub standard	28-09-2023	Property: EM of single storied residential building in the name of Tapas Chowdhury at LR Plot no: 1726, LR Khatian No: 132,2129, JL No:136, RS Khatian No:957 under Gobindpur Gram Panchayet having area of 5 decimals, classified as Bastu, self - occupied, North: Tapan Chowdhury,,South: Ganesh Dey, East: Panchayat road, West: Ajit Kumar Chowdhury Vide deed no I- 1320 dated 14.03.2008 Contact Person: Munna Raja -8700906191  EM of vacant land in the name of Tapas Chowdhury and Rekha Chowdhury at LR plot no 1727, LR Khatian no: 106,2129,2159 JL no 136 under Gobindapur gram panchayat P.S. Burdwan, Dist, Purba Burdwan, Hatgobindpur, having area of 10 decimals, classified as Bastu. North: Panchayat road, South:Tapan Chowdhury Singha,East: Arati Rani,,West: Vested land Vide deed no I- 1317 and 1358 dated 07/04.2008. Contact Person: Munna Raja -8700906191 EM of double storied building in the name of Tapas Chowdhury and Apurba Kumar Chowdhury at LR plot no 1469, LR Khatian no 2129,JL no 136 under Gobindapur gram panchayat P.S. Land: 22.00 lakhs Burdwan, Dist Purba Burdwan,Hatgobindpur,having area of 11 decimals,classified as Bastu, occupied by self. North: Srikumar Kundu, South: Panchanan Chowdhury, East: Panchayat road, West: Panchanan Chowdhury Vide deed no I-4941/2022, I-4942/2022, I-1518 dated 11.04.2008. Contact Person: Munna Raja -8700906191	ROYAL BENGAL SEEDS PRIVATE LIMITED
3538	KOLKATA	Durgapur	Police Line burdwan	West Bengal	Sadhna Das	NOT APPLICABLE	W/O NIHAR KANTI DAS, 332/1 MALIRBAGAN,	NOT APPLICABLE	1362911.86	Doubtful	28-02-2023	#NAME?	Sadhna Das.
3539	KOLKATA	Durgapur	SAGARDIGHI	West Bengal	Sahanaj Tyres	NOT APPLICABLE	SAGARDIGHI	NOT APPLICABLE	1016093.00	Doubtful	30-06-2019	#NAME?	Wasim Akram
3540	KOLKATA	Durgapur	Bardhaman e-CB	West Bengal	Sajee Baba Grains Pvt. Ltd.	NOT APPLICABLE	BURDWAN	NOT APPLICABLE	19999998.34	Doubtful	31-12-2020	#NAME?	Mrs. Nasrina Begum Khan and Mr. Piya Ali Khan
3541	KOLKATA	Durgapur	Police Line burdwan	West Bengal	Sarbarha Hardware	NOT APPLICABLE	BURDWAN	NOT APPLICABLE	1978376.64	Doubtful	29-12-2022	#NAME?	Mr. Sabyasachi Rakshit
3542	KOLKATA	Durgapur	Mohanpur	West Bengal	Shibu Sarkar	NOT APPLICABLE	Mohanpur	NOT APPLICABLE	787874.31	Doubtful	01-04-2023	ALL THE PIECE AND PARCEL OF IMMOVABLE PROPERTY OF RESIDENTIAL HOUSE OWNED BY SHIBU SARKAR AND PRANBILASI SARKAR AT V-DIGHA 11 NO WARD,PO-BARAJAGULI,PS-HARINGHATA,NADIA,WB 741221 ADMEASURING A LAND OF 3 SATAK/1.81 K OF DAG NO LR &RS 588 OF KHATIAN RS 723 OF JL 55 AT MOUZA-DIGHA AND TOUZI-13	Shibu Sarkar
3543	KOLKATA	Durgapur	BURDWAN MAIN	West Bengal	Shri Ram Oil Mill	NOT APPLICABLE	BURDWAN	NOT APPLICABLE	453339.32	Doubtful	31-03-2023	#NAME?	Kajibar Rahaman
3544	KOLKATA	Durgapur	Police line burdwan	West Bengal	SK MAFIJUL HAQUE	NOT APPLICABLE	VILL. KESHAB PUR NEAR MOSQUE	NOT APPLICABLE	156718.99	sub standard	28-09-2023	All part and parcel of land and building thereon located at Mouza Kesabpur, Plot No LR 1050, JL No: 68, Khatian No:199,838 & 839, District Burdwan, Registered Deed No:1130 dtd 07.12.2007.Admeasuring:3.25 Satak. Butted and Bounded By: North: Property of Azbah South: Property of SK Azizul East: Property of Sk. Rabiul Hossain West: Property of Kibria	SK MAFIJUL HAQUE
3545	KOLKATA	Durgapur	Asansol	West Bengal	SUBHAS CHANDRA GURU	NOT APPLICABLE	FLAT NO 2 1ST FLOOR SANANDA APARTMENT	NOT APPLICABLE	2849143.99	loss	18-10-2023	#NAME?	Subhas Ch. Guru
3546	KOLKATA	Durgapur	Ankhona	West Bengal	Sudip Midya	NOT APPLICABLE	S/O LT. DHANANJOY MIDYA,VILL.+P.O.-	NOT APPLICABLE	685838.80	Doubtful	28-02-2023	All the piece and parcel of the landed property situated at Plot No- 1678, measuring to the extent of 4190 Sq. Ft., Bramhanigram, Holding No: 32/234, Ward no-8, L.R. Plot No: 86, Khata No. 101, LR KH No: 3150, JL No: 102, Mouza: Sonatore, Dist. - Birbhum, West Bengal, PIN - 731224; and Boundary: North: Pond;1st building of Ganganath Nandi, South: Road; East: 11 std Bldg. of Tapan Kumar Midya; West: 1st of Bikash Pal.	Sudip Midya
3547	KOLKATA	Durgapur	KRISHNANAGAR ecb	West Bengal	SUJAN MANDAL	NOT APPLICABLE	S/O MADAN MANDAL	NOT APPLICABLE	805541.30	loss	30-07-2023	All part and parcel of vacant plot situated at Mouza- Hanskhali, JL No: 53, RS &LR Plot No: 1134,R .S. Khatian No:1261, LR Khatian No:187/1, Under Jurisdiction of Bagula-2 Gram Panchayet, PS Hanskhali, Dist: Nadia, West Bengal. Belonging to Mr. Madan Mondal Ad measuring 05 dec Bounded by: North: PWD Road South: Agricultural land of Sukurali Mondal East: Land of Narad Mondal West: Property of Owner.	SUJAN MANDAL
3548	KOLKATA	Durgapur	Burdwan	West Bengal	Sujan Sammadar	NOT APPLICABLE	S/O,MANINDRA NATH SAMADDAR BARANILPUR BAZAR P	NOT APPLICABLE	1924789.24	Doubtful	17-10-2023	#NAME?	SUJAN SAMADDAR
3549	KOLKATA	Durgapur	Burdwan Eab	West Bengal	Suman Agency	NOT APPLICABLE	C O SUBIR DAS PREM NO 250 BARANILAPUR	NOT APPLICABLE	1562548.70	Doubtful	30-04-2023	#NAME?	Sri Subir Das

Display of information - Secured assets possessed under the SARFAESI Act, 2002													
Sl no	ZO	RO	BRANCH	STATE	BORROWER NAME	GUARANTOR NAME (WHEREVER APPLICABLE)	REGISTERED ADDRESS OF THE BORROWER	REGISTERED ADDRESS OF THE GUARANTOR(Wherever applicable)	Outstanding Amount ( In Rs)	Asset Classification	Date of Asset Classification	Details of security possessed	Name of the Title Holder of the security possessed
3550	KOLKATA	Durgapur	BURDAN EAB	West Bengal	SUPER ELECTRONICS/PARTHA DAS	NOT APPLICABLE	BURDWAN	NOT APPLICABLE	928205.34	sub standard	29-07-2023	#NAME?	PARTHA DAS
3551	KOLKATA	Durgapur	Police Line burdwan	West Bengal	Tamanna Jewellery Works	NOT APPLICABLE	BURDWAN	NOT APPLICABLE	3397801.26	Doubtful	28-10-2023	#NAME?	NASIRUDDIN MONDAL AND SAHABUDDIN MONDAL
3552	KOLKATA	Durgapur	beharampor	West Bengal	Tarokeshwar enterprise	NOT APPLICABLE	12 RAKHAL DAS BANERJEE ROAD	NOT APPLICABLE	3096594.30	Doubtful	30-04-2023	The property here comprises land and building situated at mouza Gar Berhampore, J.L No 91 under Baharampore Municipality Ward No 20,Holding no12,Rakhal Das Banerjee Road, Kh No. RS 235 LR 2932 ,Plot No RS and LR 28 Area 2.50dec at present vacant land kind Bari(House) Butted and bounded North: House of Smt. Mahesweta Halder (already mortgaged) South:House of Jayanta Choudhury East: House of Pinaki Bhattacharjee West:House of Jayanta Maitra (Near old sardar Hospital)	Anjan Sarkar
3553	KOLKATA	Durgapur	Rehmania high school	West Bengal	VN Markiting	NOT APPLICABLE	C/O APARESH GHOSH JAYANTI NIWASH	NOT APPLICABLE	3461658.60	sub standard	29-05-2023	All the piece and parcel of immovable property in the name of Mr. Aparesh Ghosh, S/O Sri. Samarendra Nath Ghosh, bearing RS Plot No:3011, RS Khatian No:4, JL No:20, Mouza: Asansol Municipality, Dharmapally, Near Dharmapally Football Ground. Boundaries are North: 16' wide Road, South: Property of Priyaranjan Mukherjee, East: 5' wide Road, West: Portion of Amaresh Ghosh;	APARESH GHOSH
3554	KOLKATA	GREATER KOLKATA	AMTALA	West Bengal	ASHIRBAD DECORATORS	KARTICK KHAMARU	VILL BHABANIPUR P ORAMCHANDRANAGAR PS BISHNUPUR DIST 24 PGS(S) KOLKATA 743503	VILL BHABANIPUR P ORAMCHANDRANAGAR PS BISHNUPUR DIST 24 PGS(S) KOLKATA 743503	820000.00	Doubtful	16-08-2014	RESIDENTIAL	ANAND MOHAN DAS
3555	KOLKATA	GREATER KOLKATA	AMTALA	West Bengal	AZIZ DRESSES PROP MANNAN	ANOWARA BIBI	VILL+ P O=NAHAZARI P S=BISHNUPUR DIST=24 PGS(S) KOLKATA 700104	VILL+ P O=NAHAZARI P S=BISHNUPUR DIST=24 PGS(S) KOLKATA 700104	631000.00	Doubtful	28-07-2022	RESIDENTIAL	MANNAN MOLLA
3556	KOLKATA	GREATER KOLKATA	AMTALA	West Bengal	JYOTIRINDRA NATH KHAN	NA	VILL-SRIKRISHNAPUR PO-SUKDEVPUR, PS-BISHNUPUR SOUTH 24PGNS KOLKATA 743503	NA	451000.00	Doubtful	04-10-2014	RESIDENTIAL	JYOTIRINDRA NATH KHAN
3557	KOLKATA	GREATER KOLKATA	AMTALA	West Bengal	K G N GARMENTS	MANSURA BIBI	VILL+ P O=NAHAZARI P S=BISHNUPUR SOUTH 24PGNS KOLKATA 700104	VILL+ P O=NAHAZARI P S=BISHNUPUR SOUTH 24PGNS KOLKATA 700104	1000000.00	Doubtful	29-02-2020	RESIDENTIAL	ABDUL LATIF SARDAR
3558	KOLKATA	GREATER KOLKATA	AMTALA	West Bengal	MIR MAKSUD KARIM	NA	VILL & PO CHANDI PS BISHNUPUR SOUTH 24PGNS KOLKATA 743503	NA	801000.00	Doubtful	11-10-2014	RESIDENTIAL	MIR MAKSUD KARIM
3559	KOLKATA	GREATER KOLKATA	AMTALA	West Bengal	SALAM ALI JARI CENTRE	NA	VILL+ P O=POALI P S=NODAKHALI DIST=24 PGS(S) 743318	NA	1322000.00	Doubtful	27-12-2018	RESIDENTIAL	SK SALAM ALI
3560	KOLKATA	GREATER KOLKATA	AMTALA	West Bengal	TRIDIP MANDAL	NA	VILL-BAR KOLIKAPUR PO-BAKHRAHAT, PS-NODAKHALI KOLKATA 743513	NA	1245000.00	loss	20-08-2015	RESIDENTIAL	TRIDIP MANDAL
3561	KOLKATA	GREATER KOLKATA	AMTALA	West Bengal	TRINATH BASTRALAYA	NA	PASCHIM FAKIRPARA NIBARAN DUTTA ROAD VILL AMTALA PO KANYANAGAR PS BISHNUPUR kolkata 743503	NA	2316000.00	Doubtful	30-12-2022	RESIDENTIAL	DHARMA GHOSH
3562	KOLKATA	GREATER KOLKATA	KOLKATA-BAGUIHATI	West Bengal	JYOTSHNA MISTRY	NA	Subhas pally Ghunni Hatiara P.O - Ghunni New Town Kolkata-700059	NA	868000.00	loss	03-01-2020	RESIDENTIAL	Dinabandhu Mistri & Jyotsna Mistri.
3563	KOLKATA	GREATER KOLKATA	KOLKATA-BAGUIHATI	West Bengal	SANJAY RAY	NA	20, Dixon Lane Near Loreto Sealdah School Kolkata-700014	NA	690000.00	Doubtful	22-10-2018	RESIDENTIAL	SANJAY RAY
3564	KOLKATA	GREATER KOLKATA	KOLKATA-BAGUIHATI	West Bengal	RABIUL MOLLA	NA	Vill - Narayanpur, PO B Narayanpur, P.S. Bhangaar, Dist - South 24 Parganas, West Bengal	NA	1616000.00	loss	31-12-2017	RESIDENTIAL	RABIUL MOLLA
3565	KOLKATA	GREATER KOLKATA	KOLKATA-BAGUIHATI	West Bengal	JADAV DAS	NA	Vill + PO - Simulia (North) Kalibari, PS - Hasnabad, Dist. - North 24 Parganas Kolkata - 743426, West Bengal	NA	365000.00	sub standard	28-07-2023	RESIDENTIAL	JADAV DAS

Display of information - Secured assets possessed under the SARFAESI Act, 2002													
Sl no	ZO	RO	BRANCH	STATE	BORROWER NAME	GUARANTOR NAME (WHEREVER APPLICABLE)	REGISTERED ADDRESS OF THE BORROWER	REGISTERED ADDRESS OF THE GUARANTOR(Wherever applicable)	Outstanding Amount ( In Rs)	Asset Classification	Date of Asset Classification	Details of security possessed	Name of the Title Holder of the security possessed
3566	KOLKATA	GREATER KOLKATA	KOLKATA-BAGUIHATI	West Bengal	SARADA PRASAD KAR	NA	E/F-7/5, Jayangra,Battala, Baguihati,Kolkata - 700059 West Bengal	NA	1735000.00	loss	12-09-2023	RESIDENTIAL	SARADA PRASAD KAR
3567	KOLKATA	GREATER KOLKATA	KOLKATA-BAGUIHATI	West Bengal	SUJEET CHANDRA BASU	NA	VILL PO BALUHATI PURBAPARA HOWRAH WEST BENGAL 711405	NA	1245000.00	loss	15-02-2017	RESIDENTIAL	SUJEET CHANDRA BASU
3568	KOLKATA	GREATER KOLKATA	KOLKATA-BAGUIHATI	West Bengal	ARITRA MITRA	NA	30/1 SUBHAS NAGAR 2ND BYE LANE PO RABINDRANAGAR DUM DUM CANTONMENT KOLKATA 700065	NA	1735000.00	loss	31-12-2017	RESIDENTIAL	ARITRA MITRA
3569	KOLKATA	GREATER KOLKATA	KOLKATA-BAGUIHATI	West Bengal	ASRAF MOLLA	NA	Vill - East Madhya Kanthalia,PO - Bhargar, South 24 Parganas, Pin - 743502	NA	924000.00	loss	17-02-2020	RESIDENTIAL	ASRAF MOLLA
3570	KOLKATA	GREATER KOLKATA	KOLKATA-BAGUIHATI	West Bengal	DEEPANKAR SENGUPTA	NA	43 MADHUSUDHAN ROAD PO RABINDRA NAGAR DUMDUM CANTONMENT KOLKATA 700065	NA	1567000.00	loss	01-03-2017	RESIDENTIAL	DEEPANKAR SENGUPTA
3571	KOLKATA	GREATER KOLKATA	KOLKATA-BAGUIHATI	West Bengal	RINA ROY CHOWDHURY	NA	2B,K.F.R COLONY GHOL SAHAPUR RAIL COLONY SOUTH 24 PGS,KOLKATA 700034	NA	1152000.00	loss	27-03-2017	RESIDENTIAL	RINA ROY CHOWDHURY
3572	KOLKATA	GREATER KOLKATA	BAGUIATI	West Bengal	SUN ENTERPRISE	NA	117/2, Talpukur Road, Barrackpore II,ward no 18, PO - New Barrackpore, Kolkata West Bengal - 700131	NA	2115000.00	Doubtful	28-05-2022	RESIDENTIAL	Madhumita Ghosh
3573	KOLKATA	GREATER KOLKATA	BARASAT KNC ROAD BRANCH	West Bengal	SANKAR DAS	NA	Flat No A2, 1st Floor,Saroj Park, Near Amtala Bazar, Holding No 440, Swami Vivekananda Road P.O & P.S: Barasat, 24 Paraganas,Kolkata 700124, West Bengal	NA	687000.00	Doubtful	20-12-2019	RESIDENTIAL	Sankar Das & Sandhya Das
3574	KOLKATA	GREATER KOLKATA	BARASAT KNC ROAD BRANCH	West Bengal	SEKH ABDUL HALIM	NA	JIRAT HAT HISABI AMDANGA NORTH 24 PARAGANAS KOLKATA 743145	NA	930000.00	Doubtful	18-03-2018	RESIDENTIAL	SEKH ABDUL HALIM
3575	KOLKATA	GREATER KOLKATA	BARASAT KNC ROAD BRANCH	West Bengal	A.K. CONSTRUCTION	NA	N/14/24 GHOLA ROAD NEW WARD-22 P.O. BADU BARASAT 700128	NA	1458000.00	Doubtful	29-06-2018	RESIDENTIAL	ABDUL KADIR
3576	KOLKATA	GREATER KOLKATA	BARASAT KNC ROAD BRANCH	West Bengal	SAHIL ENTERPRISE	NA	Vill-Mojlishpur Purbapara Shason Gram Panchayat Mouza- Mojlishpur P.S- Shason Dist- North 24 Paraganas Pin- 743423 West Bengal	NA	703000.00	Doubtful	31-12-2019	RESIDENTIAL	Md Mijanur Rahaman
3577	KOLKATA	GREATER KOLKATA	BARANAGAR	West Bengal	SWAPAN PAL	NA	Nischinda Anandanagar, Anandanagar -711227, District - Howrah, West Bengal - India	NA	1081000.00	Doubtful	29-05-2022	RESIDENTIAL	SWAPAN PAL
3578	KOLKATA	GREATER KOLKATA	BARASAT	West Bengal	BHABESH DAS	NA	Block D, Netaji Nagar, Ganganagar,Madhyamgram, FCI Godown Ganganagar,24 Parganas North,Pin - 700132	NA	1505000.00	sub standard	09-09-2023	RESIDENTIAL	BHABESH DAS
3579	KOLKATA	GREATER KOLKATA	BELGHARIA	West Bengal	GOPAL BASAK	NA	22, Dr. Priyanath Guha Road,East Belgharia, P.O. Nandan Nagar, P.S. - Belgharia , Dist - 24 PGS (N)Kolkata 700083 (WB)	NA	1845000.00	sub standard	29-01-2023	RESIDENTIAL	Sandhya Basak
3580	KOLKATA	GREATER KOLKATA	DUMDUM	West Bengal	SANJOY DUTTA	NA	Flat No - G4, Block A, "Pratima Nibas" Kaikhali Daspara, Post Office Airport, District - North 24 Parganas , Pin - 700052	NA	1895000.00	loss	08-01-2023	RESIDENTIAL	Sanjay Dutta
3581	KOLKATA	GREATER KOLKATA	JUGBERIA	West Bengal	J B ENTERPRISE	NA	1878/1/A, Akranpur, Chakchaturia Road, P.O - Noapara , P.S. Barasat , Kolkata - 700125	NA	1020000.00	sub standard	31-05-2023	RESIDENTIAL	Mokshed Ali Mondal

Display of information - Secured assets possessed under the SARFAESI Act, 2002													
Sl no	ZO	RO	BRANCH	STATE	BORROWER NAME	GUARANTOR NAME (WHEREVER APPLICABLE)	REGISTERED ADDRESS OF THE BORROWER	REGISTERED ADDRESS OF THE GUARANTOR(Wherever applicable)	Outstanding Amount ( In Rs)	Asset Classification	Date of Asset Classification	Details of security possessed	Name of the Title Holder of the security possessed
3582	KOLKATA	GREATER KOLKATA	KAIKHALI	West Bengal	SUGANDHA COMMODEAL PVT LTD	Banpreet Kaur Jasjeet Kaur Arnab Ghosh	2A, Tipu Sultan Road,Kolkata - 700026	47, Ballygunje Place , Kolkata 700029	21060000.00	Doubtful	26-06-2019	COMMERCIAL	Arnab Ghosh
3583	KOLKATA	GREATER KOLKATA	KAIKHALI	West Bengal	SANKALP INFOSYS	NA	74, PRINCEEP STREET NEAR CHADNI CHAK OPP.SABIR HOTEL KOLKATA 700072	NA	1809000.00	Doubtful	01-04-2011	RESIDENTIAL	Shib Shankar Saha
3584	KOLKATA	GREATER KOLKATA	KAIKHALI	West Bengal	MITALI GHOSE	NA	159,H-L,SARKAR ROAD PS- REGENT PARK, KOLKATA 700070	NA	697000.00	loss	01-04-2011	RESIDENTIAL	MITALI GHOSE
3585	KOLKATA	GREATER KOLKATA	KAIKHALI	West Bengal	SHIKHA MUKHERJI	NA	231/A JODHPUR GARDEN 4TH FLOOR KOLKATA 700045	NA	558000.00	Doubtful	27-12-2010	RESIDENTIAL	SHIKHA MUKHERJI
3586	KOLKATA	GREATER KOLKATA	KOLKATA-NUJS CAMPUS	West Bengal	J P GUPTA AND CO	Sudhir Gupta Shailendra Gupta Kiran Kumari Gupta	17-A, Kirtibash Mukherjee Road, Kolkata - 700067, West Bengal	17-A, Kirtibash Mukherjee Road, Kolkata - 700067, West Bengal	18870000.00	sub standard	05-09-2023	COMMERCIAL	Kiran Kumari Gupta
3587	KOLKATA	GREATER KOLKATA	KOLKATA-NUJS CAMPUS	West Bengal	KHAGENDRA NATH DUTTA	NA	VIVEKANANDA ROAD BARASAT N 24 PRGNS KOLKATA 700124	NA	1732000.00	Doubtful	31-12-2017	RESIDENTIAL	PRATIMA DUTTA
3588	KOLKATA	GREATER KOLKATA	KOLKATA-NUJS CAMPUS	West Bengal	KIRAN INDUSTRIES	Sudhir Gupta Shailendra Gupta Kali Prasad Gupta	17-A, Kirtibash Mukherjee Road, Kolkata - 700067, West Bengal	17-A, Kirtibash Mukherjee Road, Kolkata - 700067, West Bengal	14898000.00	sub standard	07-09-2023	COMMERCIAL	Shailendra Kumar Gupta
3589	KOLKATA	GREATER KOLKATA	KOLKATA-NUJS CAMPUS	West Bengal	PRATIMA DUTTA	NA	VIVEKANANDA ROAD BARASAT N 24 PRGNS KOLKATA 700124	NA	1635000.00	Doubtful	12-07-2018	RESIDENTIAL	PRATIMA DUTTA
3590	KOLKATA	GREATER KOLKATA	KOLKATA-NUJS CAMPUS	West Bengal	S SRINIVASA RAO	NA	KRISHTI ABASAN FLAT NO 6C BABLATALA PO R GOPALPUR RAJARHAT KOLKATA 700136	NA	1587000.00	Doubtful	25-11-2015	RESIDENTIAL	S SRINIVASA RAO
3591	KOLKATA	GREATER KOLKATA	KOLKATA-NUJS CAMPUS	West Bengal	SOUMAVA ENTERPRISE	NA	1982 BARRACKPUR ROAD PO-NOAPARA SHALBAGAN BARASAT NORTH 24 PGS KOLKATA 700125	NA	1521000.00	Doubtful	31-03-2019	RESIDENTIAL	MITA SARKAR
3592	KOLKATA	GREATER KOLKATA	KOLKATA-SALT LAKE CITY	West Bengal	DIBYENDU BAIN	NA	Arabindo Nagar, Nabanagar, Halishar, Beliaghata, North 24 Parganas, Pin - 743136, West Bengal	NA	3165000.00	sub standard	02-07-2023	RESIDENTIAL	DIBYENDU BAIN
3593	KOLKATA	GREATER KOLKATA	KOLKATA-SALT LAKE SECTR V	West Bengal	SREERUPA MUKHERJEE	NA	274 Kanchan Apartment, RK Pally, Sonarpur, Kolkata, North 24 Parganas - 700150, West Bengal	NA	2383000.00	sub standard	24-10-2023	RESIDENTIAL	SREERUPA MUKHERJEE
3594	KOLKATA	GREATER KOLKATA	KUNDARALI	West Bengal	MRINAL KANTI MONDAL	NA	905. East Ukil Para, Sarat Pally, P.O. & P.S. Barulpur Dist - South 24 Parganas, Pin - 700144	NA	1463000.00	Doubtful	27-09-2022	RESIDENTIAL	MRINAL KANTI MONDAL
3595	KOLKATA	GREATER KOLKATA	UMFB LAKE TOWN KOLKATA	West Bengal	BABA LOKENATH METAL BALARAM KANGSA BANIK	Balram Kangsha Banik Mithu Kangsha Banik	Flat No 201, 2nd Floor, Premises No - 194, Canal Street, PS - Lake Town, Kolkata - 700048	Flat No 201, 2nd Floor, Premises No - 194, Canal Street, PS - Lake Town, Kolkata - 700048	4815000.00	sub standard	28-08-2023	RESIDENTIAL	Balram Kangsha Banik & Mithu Kangsha Banik
3596	KOLKATA	GREATER KOLKATA	UMFB LAKE TOWN KOLKATA	West Bengal	JOY GHOSH	NA	NORTH STREET, 72A, RABINDRA ROAD,P.O.NOAPARA, BARASAT WEST BENGAL 700125	NA	904000.00	Doubtful	27-02-2010	RESIDENTIAL	JOY GHOSH
3597	KOLKATA	GREATER KOLKATA	UMFB LAKE TOWN KOLKATA	West Bengal	PICKME FEEDS PVT LTD	PIJUSH MUKHERJEE MITHILA MUKHERJEE	23 N. S ROAD 5 COMMERCIAL BUILDING 2ND FLOOR KOLKATA 700001	61/3 B,MOORE AVENUE 1ST FLOOR KOLKATA 700040	41223000.00	Doubtful	31-01-2017	RESIDENTIAL	PIJUSH MUKHERJEE
3598	KOLKATA	GREATER KOLKATA	UMFB LAKE TOWN KOLKATA	West Bengal	SWAPAN KAR NAMITA KAR	NA	GAURANGA NAGAR BAGUIATI WEST BENGAL KOLKATA 700059	NA	586000.00	Doubtful	29-09-2008	RESIDENTIAL	SWAPAN KAR
3599	KOLKATA	GREATER KOLKATA	KOLKATA-RAJARHAT	West Bengal	YAKOOB ALI	NA	VILL- JAGARDANGA, PO-R- GOPALPUR PS-AIRPORT, 24 PARGANAS(N) KOLKATA 700136	NA	969000.00	sub standard	29-01-2018	RESIDENTIAL	YAKOOB ALI
3600	KOLKATA	GREATER KOLKATA	SAJIRHAT BRANCH	West Bengal	SABNAM BEGAM	NA	BAIDYAPUR BARASAT NEAR BAIDYAPUR POST OFFICE KOLKATA 743423	NA	1381000.00	loss	16-08-2018	RESIDENTIAL	SABNAM BEGAM

Display of information - Secured assets possessed under the SARFAESI Act, 2002													
Sl no	ZO	RO	BRANCH	STATE	BORROWER NAME	GUARANTOR NAME (WHEREVER APPLICABLE)	REGISTERED ADDRESS OF THE BORROWER	REGISTERED ADDRESS OF THE GUARANTOR(Wherever applicable)	Outstanding Amount ( In Rs)	Asset Classification	Date of Asset Classification	Details of security possessed	Name of the Title Holder of the security possessed
3601	KOLKATA	GREATER KOLKATA	KOLKATA-SALT LAKE CITY	West Bengal	BARNALI ADHIKARI	NA	BIPLABI KANAILAL BHATTACHARYA ROAD JOYNAGAR MOZILPUR SOUTH 24 PGS KOLKATA 743337		2212000.00	sub standard	24-07-2023	RESIDENTIAL	BARNALI ADHIKARI
3602	KOLKATA	GREATER KOLKATA	KOLKATA-SALT LAKE CITY	West Bengal	RAHUL SAHA	NA	Radhanagar, Behind Old B ED College P.O - Agartala, P.S. West Agartala, District - West Tripura,Pin No - 799001	NA	2173000.00	sub standard	29-08-2023	RESIDENTIAL	Rahul Saha
3603	KOLKATA	GREATER KOLKATA	KOLKATA-SALT LAKE CITY	West Bengal	SURAJIT MANNA	NA	Block C, 7/1/P, Bharat Co. Operative Society Ltd. P.S- Sankrail, PO- Ramchandrapur, Howrah, West Bengal -711313	NA	2209000.00	sub standard	24-07-2023	RESIDENTIAL	Surajit Manna
3604	KOLKATA	GREATER KOLKATA	KOLKATA-SALT LAKE CITY	West Bengal	ABHIJIT DAS	NA	41BY A HALDERPARA ROAD BUDGE BUDGE KOLKATA WEST BENGAL 700137	NA	667000.00	Doubtful	30-06-2017	RESIDENTIAL	ABHIJIT DAS & TANDRA DAS
3605	KOLKATA	GREATER KOLKATA	KOLKATA-SALT LAKE CITY	West Bengal	DILIP KUMAR SARKAR DEBAJI	MONIKA SARKAR	2/57 DUM DUM ROAD,PO. MOTIJHEEL KOLKATA WEST BENGAL 700074	MAJUMDER PARA DUMDUM NORTH 24 PARGANAS KOLKATA WEST BENGAL 700079	347000.00	Doubtful	31-12-2012	RESIDENTIAL	DILIP KUMAR SARKAR & DEBAJIT SARKAR
3606	KOLKATA	GREATER KOLKATA	KOLKATA-SALT LAKE CITY	West Bengal	GEEKAY HOSIERY MILLS	NA	PC 79 ARJUNPUR WEST BENGAL KOLKATA 700059	NA	6572000.00	Doubtful	27-07-2019	RESIDENTIAL	GOPAL JHA
3607	KOLKATA	GREATER KOLKATA	SALT LAKE CITY	West Bengal	VASUDHA SARAF	NA	IB-1, NEAR BIGBAZAR 1ST FLOOR, SECTOR 3, SALT LAKE KOLKATA 700054	NA	6709000.00	sub standard	22-04-2023	RESIDENTIAL	VASUDHA SARAF
3608	KOLKATA	GREATER KOLKATA	SAMALI	West Bengal	MAA TARA ENTERPRISE	BALARAM ADAK	VILL. MAKHALIYA PURBA PARA BAKRAHAT` BISHNUPUR, IJSTRICIT-SOUTH 24PARGANAS WEST BENGAL, Pin Code : 743377	DAKHIN CHANDANDAHA ADAK PARA MOUKHALI. BISHNUPUR DISTRICT- SOUTLI 24PARGANAS WESTBENGAL, Pin code: 743503	373000.00	Doubtful	30-06-2015	RESIDENTIAL	DIPAK KUMAR GHOSH
3609	KOLKATA	GREATER KOLKATA	SAMALI	West Bengal	DHALI BHANDAR MUDHIKHANA	Jaminuddin Dhali	Vill - Dakshin Paschim Nahazari,PO- Nahazari, PS - Bishnupur,District - South 24 Parganas,Pin - 700104	Vill - Dakshin Paschim Nahazari,PO- Nahazari, PS - Bishnupur,District - South 24 Parganas,Pin - 700104	238000.00	Doubtful	31-03-2020	RESIDENTIAL	Asgar Ali Dhali
3610	KOLKATA	GREATER KOLKATA	SODEPUR KEYA MORE BRANCH	West Bengal	SHYAMAL SAHA	NA	Vill- Tarunpally, Post- Natagarh, PS- Ghola, Sodepur, Dist. - North 24 Parganas, Pin: 700113	NA	785000.00	Doubtful	08-05-2020	RESIDENTIAL	Aroti Saha
3611	KOLKATA	GREATER KOLKATA	SOUTH DUMDUM	West Bengal	P M CONSTRUCTION	MOUSUMI MONDAL	8/3A BEER PARA LANE CHITPUR DUMDUM KOLKATA 700030	8/3A BEER PARA LANE CHITPUR DUMDUM KOLKATA 700030	1500000.00	Doubtful	30-06-2019	RESIDENTIAL	PINTU MONDAL
3612	KOLKATA	GREATER KOLKATA	SOUTH DUMDUM	West Bengal	NISHAT ENTERPRISE	ROZINA PARVIN	SOUTH SITHI, KOTHRA JAGODIGHATA ROAD, SITHI PUKUR BARASAT 24 PARGANAS NORTH KOLKATA 700124	KOTHRA JAGADIGHATA ROAD KAZIPARA DAKSHIN SINTHI BARASAT 24 PARGANAS NORTH KOLKATA 700125	1466000.00	loss	27-10-2018	RESIDENTIAL	MOHIDUL ISLAM
3613	KOLKATA	GREATER KOLKATA	SOUTH DUMDUM	West Bengal	BISWANATH ROY	NA	2/26 K.B Sarani, Mall Road, Nager Bazar Fly Over, Kolkata - 700080, Dist - North 24 Parganas.	NA	914000.00	loss	02-10-2023	RESIDENTIAL	BISWANATH ROY
3614	KOLKATA	GREATER KOLKATA	SOUTH DUMDUM	West Bengal	R K RETAIL	SANDEEP PODDAR	4 DINDAYAL BARUI STREET DUMDUM, 24 PARGANAS NORTH KOLKATA 700028	115 VIVEKANANDA PALLY RABINDRANAGAR DUMDUM 24 PARGANAS NORTH KOLKATA 700065	404000.00	Doubtful	27-12-2018	RESIDENTIAL	SANJAY PODDAR
3615	KOLKATA	GREATER KOLKATA	SOUTH SINTHEE	West Bengal	SOUMITRA SENAPATI	NA	Shibpur, Howrah, P.O - Shibpur, P.S. - Shibpur, District - Howrah, Pin - 711314, West Bengal	NA	1568000.00	Doubtful	29-10-2022	RESIDENTIAL	SOUMITRA SENAPATI

Display of information - Secured assets possessed under the SARFAESI Act, 2002													
Sl no	ZO	RO	BRANCH	STATE	BORROWER NAME	GUARANTOR NAME (WHEREVER APPLICABLE)	REGISTERED ADDRESS OF THE BORROWER	REGISTERED ADDRESS OF THE GUARANTOR(Wherever applicable)	Outstanding Amount ( In Rs)	Asset Classification	Date of Asset Classification	Details of security possessed	Name of the Title Holder of the security possessed
3616	KOLKATA	Guwahati	Huwahati Main	Assam	M/s Ivantage Craft Pvt Ltd	Sundar Mohan Sharma, Utpalendu Chakraborty, Pranjal Sarmah, Utpal Kumar Hazarika	Tayabullah Compound, Dighatipukhuri East, Guwahati 781001, Assam	Assam	11929960.13	Doubtful	15.09.2021	Leasehold property i.e land measuring 11997 (12000) sq ft approx. at Industrial Area, Dolabari, covered by Dag No.1 under mouza-Bhairabpad, P.O.- Kaliabhomora, P.S.-Tezpur, District-Sonitpur, Assam with factory shed/building	Leasehold property under the name of M/s Ivantage Craft Pvt. Ltd
3617	KOLKATA	Guwahati	Barpeta Road	Assam	M/s Shivam Auto Enterprises	Nabin Chandra Raha Roy, Anjali Raha Roy	Khairabari, Barpeta Road, Barpeta, Assam 781313	Barpeta, Assam	2669295.27	sub standard	28.03.2023	Land measuring 1872 sq ft with one Assam type building and one RCC building of GF, FF and SF over it , covered by Dag No.1152, Patta No.310, village-Khoirabari Tiniali, Mouza-Gobardhana , District-Barpeta	Mr Nayan Chandra Raha Roy, Mr Nabin Raha Roy and Smt. Anjali Raha Roy
3618	KOLKATA	Guwahati	UMFB	Assam	M/s Relax Food and Beverage	Sushibrata Baruah, M/s R K Computers Pvt Ltd, Prasanjit Dasgupta, Rajib Boruah	Chowkigate, Changsari, village-Nij Sinduri, Mouza-Sila Sinduri Ghopa, District-Kamrup, Assam, Pin 781101	Guwahati, Assam	13998768.37	sub standard	19.04.2023	All that part and parcel of a plot of Land having total area 1 Bigha 3 Kathas 13 Lessas, covered by Dag No.1170, 1172, Patta No.118, 122, alongwith three no.s of RCC building situated at Chowkigate, Changsari, village-Nij Sinduri, Mouza-Sila Sinduri Ghopa, District-Kamrup, Assam, Pin 781101,	Sushibrata Baruah and M/s RK Computers Pvt Ltd represented by Smt. Riju Baruah
3619	KOLKATA	Guwahati	Chandmari	Assam	M/s Sharma Construction	Mr. Vinay Kumar Sharma, Mrs. Niermalee Sharma alias Niermalee Das	Satgaon Bazar, Kochpara, Pragati Nagar, Satgaon, P.O-Udayan Vihar, Guwahati, Assam 781171	Guwahati, Assam	22208269.00	Doubtful	29.05.2022	land admeasuring 0 Bighas 1 Katha 10 Lessas, under Dag No.102/569(O)/493(N) & covered by periodic patta no.29/138(O)/1023(N) and building standing thereon at village Satgaon under Mouza Beltola, Sub registry office at Guwahati, District-Kamrup, Assam	Mr. Vinay Kumar Sharma and Mrs. Niermalee Sharma
3620	KOLKATA	Guwahati	Maidamgaon	Assam	M/s Manasarowar Agro Trades Processing Pvt Ltd (K Banikanta Singh, Longjam Kripalani Devi)	K Banikanta Singh, Mrs. Longjam Kripalini Devi	Khankergaon, Hatisila, Narengi - Chandrapur Road, District-Kamrup(M), Assam, Pin- 781150	Guwahati, Assam	21498000.00	Doubtful	31.03.2021	Factory Land and Building measuring 2 Bigha, 3 Kathas, 18 Lechas, under Dag no.140, Patta No.59 of Village-Khanker, P.O.-Panikheti, P.S.-Chandrapur, Mouza-Panibari, District-Kamrup, Assam	Sri Khumukcham Banikanta Singh
3621	KOLKATA	Guwahati	Maidamgaon	Assam	Manasarowar Agro Trades Processing Pvt Ltd (K Banikanta Singh, Longjam Kripalani Devi)	K Banikanta Singh, Mrs. Longjam Kripalini Devi	Khankergaon, Hatisila, Narengi - Chandrapur Road, District-Kamrup(M), Assam, Pin- 781150	Guwahati, Assam	21498000.00	Doubtful	31.03.2021	Land measuring 1 Katha, 10 Lechas, under Dag no.302(O)/1136(N) and KP Patta No.19(O)/43(N) and RCC building standing thereon at House No.71, Panjabari Road, Bishnunagar Path, village-Bagharbari, Mouza-Beltola, Guwahati 781037, District-Kamrup (M), Assam	Sri Khumukcham Banikanta Singh
3622	KOLKATA	Guwahati	Sonai Road	Assam	Shehnaaz Parveen	Shehnaaz Parveen Mazumder , Rezia Begum Mazumder	Old Lakhipur Road, Madhurbond,Silchar, Dist- Cachar Assam 788001	Cachar, Assam	861739.15	Doubtful	26.08.2021	land and building measuring 4 Kathas 11 Chataks 10 gondas, under Dag No.9533, 2nd R.S. Patta No.1458, situated at Mouza-Silchar of Porgona-Barakpar, Mouza and PS-Silchar, District-Cachar, Assam 788001	Mrs. Rezia Begum
3623	KOLKATA	Guwahati	Sonai Road	Assam	M/s Bangalore Fashion (Prop:Khairul Alom Mazumdar and Tazir Uddin Laskar)	Mr. Khairul Alom Mazumder, Mr. Tazir Uddin Laskar	IBRU Market, Central Road, Silchar, District-Cachar Assam 788001	Cachar, Assam	1543166.96	Doubtful	31.03.2021	Land measuring 15 Katha 2 Chattaks 10 Gondas and two storied building standing thereon under dag No.354, 359, 350, 2nd R/S Patta No.89, 112, House No.52, Old Lakhipur Road, Pargana-Barakpur, Mouza-Berenga Part I, P.S.-Silchar, District-Cachar, Assam 788005	Mr. Tazir Uddin Laskar
3624	KOLKATA	Guwahati	Rangia	Assam	Bike House	Sanjib Kumar Das, Mitali Deka Das	Village-Nakul No.02, P.O. & P.S.-Rangia, Kamrup(R), Assam 781354	Rangia, Assam	4083629.47	Doubtful	31.03.2021	Land admeasuring 01B-0K-0L covered by Dag No.822/866, NK Patta No.44, village Nakul No.02, Mouza-Pub-Borigog, Rangia, Kamrup, Assam 781354	Sanjib Kumar Das
3625	KOLKATA	Guwahati	Sonai Road	Assam	Ahil Store	Boktar Hussain Barbhuiya, Sabnaz Parbin Barbhuiya	Dhanehari, Part II, Sildubi, Cachar, Assam, Pin-788112	Cachar, Assam	15,00,780/-	sub standard	12.04.2023	Land measuring 1 Bigha 6 Kathas covered by Dag No.917/694, 693, 694, 2nd RS Patta No.227, 236 situated at Street - Barbhuiyan House Lane, Pargana Sonapur, Mouza-Dhanehari, Part II, District-Cachar, Silchar, Assam, Pin-788014	Md. Boktar Hussain Barbhuiyan
3626	KOLKATA	Guwahati	Basistha Road	Assam	Milan Saikia,	Mr. Milan Saikia, Mrs. Seema Rani Bora	House No.16, Puberun Path, Hatigaon, Guwahati 781038, Assam	House No.16, Puberun Path, Hatigaon, Guwahati 781038, Assam	7487913.06	Doubtful	29.05.2019	Flat No.101, measuring 1600 sq.feet at First Floor of Luit Regency, Basisthapur, Bye Lane No.2, Beltola, Guwahati constructed over the land covered under Dag No.1133 in Patta No.2272 situated at village-Hatigaon, Mouza-Beltola, under District-Kamrup(Metro), Assam	Milan Saikia and Seema Rani Bora
3627	KOLKATA	Guwahati	Chandmari	Assam	M/s Joy Construction	Mrs. Hiran Bala Kalita, Mr. Nayanjyoti Kalita	House No. 110, P.D. Chaliha Road, 1st Bye Lane, Silpukhri, Guwahati - 781003	Guwahati, Assam	23371000.00	Doubtful	31.08.2019	land measuring 4 Katha & 9 Lechas covered under Dag No. 817, 775(O)/814(N) of Patta No. 191, 151(O)/171(N) at Tetelia, Gorchuk, Revenue Village - Tetelia, Mouza - Jalukbari, Guwahati under under District - Kamrup Metro, Assam	Mr. Gangadhar Kalita
3628	KOLKATA	Guwahati	Sonai Road	Assam	Amalendu Dam	Mrs. Purnima Koiri	Village-Tulargram, Part II, P.Osonaimukh, District-Cachar, Assam 788119	Village-Tulargram, Part II, P.Osonaimukh, District-Cachar, Assam 788119	1272185.77	sub standard	29-06-2023	Land measuring 4 Kathas 9 Chattak, covered by Dag No.539, RS Patta No.168, situated at Pargana, Sonapur, Mouza-Tulagram, Part-II, Ward No.03, District-Cachar, Assam	Mr. Amalendu Dam
3629	KOLKATA	Guwahati	Hailakandi	Assam	Late Motiur Rahman Laskar represented by legal heirs Momtaz Begom taskar and Samrat Nashir Uddin Laskar	Momtaz Begom taskar	Vichingcha -II, Lala Road, Hailakandi 788163	Vichingcha -II, Lala Road, Hailakandi 788163	659341.03	sub standard	01-05-2023	Land measuring 7 Kathas covered by Dag No.242 & 82, Part-2, 2 <sup>nd</sup> RS Patta No.78 & 11 situated at Hailakandi, Mouza-Rangauti Pt-II, Pargana-Hailakandi, Municipal Ward No.2 & 4, Lala Road, PS & district-Hailakandi, Assam 788151	Late Motiur Rahman laskar

Display of information - Secured assets possessed under the SARFAESI Act, 2002													
Sl no	ZO	RO	BRANCH	STATE	BORROWER NAME	GUARANTOR NAME (WHEREVER APPLICABLE)	REGISTERED ADDRESS OF THE BORROWER	REGISTERED ADDRESS OF THE GUARANTOR(Wherever applicable)	Outstanding Amount ( In Rs)	Asset Classification	Date of Asset Classification	Details of security possessed	Name of the Title Holder of the security possessed
3630	KOLKATA	JORHAT	TINSUKHIA	ASSAM	M/S MAA COMMUNICATION	Sri Mrinal Dihutia, Sri Bipul Neog	M/s Maa Communication Proprietor: Sri Debobrata Saha (Son of KajaI Saha), Bihutoli Borpathar, P.O.-Hiju, District-Tinsukia, Assam 786125	Sri Bipul Neog Son of Sri Indreswar Neog, Village-Hengalguri gaon, Borguri, Mouza- Rangagora, District-Tinsukia, Assam 786125. Sri Mrinal Dohutia, Son of Late Jiten Dohutia, Village-Hengalguri Gaon, Borguri, Mouza- Rangagora, District-Tinsukia, Assam 786125	4895502.00	Doubtful	30.04.2021	Description of immovable secured assets to be Sold: All that part and parcel of the plot of land measuring 0 Bigha-2 Katha-11.38 Lessas equivalent to 7392.87 sq.feet covered under part of Dag no.257, Patta No.146, Village-Hengalgurigaon, Borguri, Mouza-Rangagora, District-Tinsukia, Assam, Pin-786125 in the name of Sri Bipul Neog and Sri Mrinal Dohutia and bounded by -  North : 20'-0" wide exist Road South:20'-0" wide exist Road East : Land under part of Dag no.1 West: Land under part of Dag No.1	Sri Mrinal Dihutia, Sri Bipul Neog
3631	KOLKATA	JORHAT	TEZPUR	ASSAM	GULZAR HUSSAIN KHAN (ROUSHAN ALI)	MD ROUSHAN ALI	S/O JALAL UDDIN KHAN VILL GORSINGA BIHIA GAON PO PANCHMILE DIST SONITPUR, Tezpur, (ASSAM), PIN-784025	MD ROSHAN ALI, S/O Late Nazrat Ali, Village-Tengabasti, PO-Panchmile, District-Sonitpur, PS-Tezpur, Assam, Pin-784025.	386071.00	Doubtful	30.03.2021	Descriptuion of immovable secured assets to be sold: All the part and parcell of the Residential Plot of land measuring 4 Khta more or lessalong with 2 Assam Type Buiding standing thereon covered under Dag No-174 and Patta No-73 situated at Revenue Village-Tengabasti, Mouza-Mahabhairab, PS-Tezpur, District-Sonitpur,Assam, Pin-784025, in the name of Md Roushan Ali S/O Nazrat Ali and bounded by :  North : Road South : Own Land East : Own Land & West : Own land.	MD ROUSHAN ALI
3632	KOLKATA	JORHAT	TEZPUR	ASSAM	M/S HARDWARE SHOP	MD NAZIR HUSSAIN	M/s HARDWARE SHOP Proprietor: SAZZADUL HAQUE Son of NAZRUL ISLAM 6 NO.GARSHIA BIHIA GAON P.O. PANCHMILE, DIST-SONITPUR, Tezpur , Assam, Pin - 784025	Md.Nazir Hussain S/O Late Jarif Ali, Panchmile, PO-Panchmile, PS-Tezpur, Dist-Sonitpur, Assam, Pin-784025	1592000.00	Doubtful	28.07.2022	Description of immovable secured assets to be Sold: All that part and parcel of Land measuring 1 Bigha - 2Katha - 00 lessa covered by Dag No.353, Periodic Patta No.179 situated at Revenue village- Garhsinga Bihia Gaon, Mouza- Mahabhairab,, District-Sonitpur, Pin-784025, Assam and RCC Assam Type Building standing thereon in the name of Md. Nazir Hussain and bounded by - (As per Deed ) North : My Own Land South: Road East: Md Nazir Hussain West: Md Nazir Hussain (As per present) North : Md. Nazir Hussain, South: Road East: Md Nazir Hussain East: Md Nazir Hussain	MD NAZIR HUSSAIN
3633	KOLKATA	KOLKATA METRO	VCW	WEST BENGAL	PRAKASH KUMAR NANDI	NA	30A PAURI KANCHIA RD/PS- PARNASREE,SARSUNA	NA	1556068.69	sub standard	18-10-2023	All that piece and parcel of residential flat no. SVA/2 of Shyama Venkatesh Apartment on the first floor situated on the North East side of the G+3 storied building measuring more or less 800 sq.ft super built up area(all mosaic floor), consisting of 2 bedrooms, 1 drawing room, 1 kitchen room, 1 toilet and 1 covered balcony under Kolkata Municipal Corporation being Assesse no. 41-128-02-0434-5 together with all proportionate share of common areas and parts including stair case, common passage, roof rights along with all easement rights and liberties of all that piece and parcel of Bastu land measuring 7 Cottah together with a G+3 storied building known as Shyama Venkatesh Apartments standing thereon situated and lying in Mouza Ramnarayan Taluk JL no. 4, RS Khatian No. 80,81,82 & 83, Dag No. 336,337, 338, 340, 341 under police station previously Behala at present Parnasree, sSouth 24 Parganas Premises No. Becharam Chatterjee Road, under Ward No.128 of KMC	PRAKASH KUMAR NANDI
3634	KOLKATA	KOLKATA METRO	SUNDARI MOHAN AVENUE	WEST BENGAL	RAJ KAMAL ENTERPRISES	NA	10 1/2F 1,ABINASH CHOWDHURY LANE	NA	771421.73	Doubtful	30-09-2014	All that piece and parcel of residential Flat situated at 10/1/2F/2 Abinash Chowdhury Lane, 2nd Floor, North East Portion, PS Topsia, Kolkata 700046 under the jurisdiction and Municipal Limits of Ward No. 59 together with proportionate undivided Share of common area and facilities.	RAJ KAMAL ENTERPRISES
3635	KOLKATA	KOLKATA METRO	VCW	WEST BENGAL	TUMPA DAS	NA	WO PRAFULLA DAS DE 200 EAST NARAYAN TALA	NA	1560788.00	Doubtful	28-02-2023	All that piece and parcel of land and residential building situated at holding no. DE-200, Narayantala East, Hatiara BMC Holding No. 68/220, Block No. F Hatiara, Krishnapur, Ashwini Nagar, PS Baguihati, Kolkata 700159.	TUMPA DAS
3636	KOLKATA	KOLKATA METRO	BEHALA (EAB)	WEST BENGAL	RITUSHREE SANITARY	NA	C/O NAMITA PAUL CHOWDHURY 13C KAILASH GHOSH R	NA	701545.97	Doubtful	01-05-2021	All that piece and parcel of shop situated at Ground Floor of "Sayan Apartment" at Premises No. 13C Kailash Ghosh Road, Mouza Purba Barisha, PO Barisha, PS Haridevpur, District South 24 Parganas, Kolkata 700008	RITUSHREE SANITARY
3637	KOLKATA	KOLKATA METRO	KOLKATA-BALLYGUNGE	WEST BENGAL	MD PARVEZ ALAM	NA	8A/1 TOPSIA 1ST LANE	NA	885511.00	Doubtful	24-01-2022	Flat no. 2A on the second floor, measuring about 430 Sq. Ft. super built up area, built and constructed at or upon a piece of land measuring about 3 Cottahs 2 Chittacks be the same a little more or less lying and situate at Municipal premises no 16/2B, Topsia Road (south), P.s.- Topsia, Kolkata-700046 within the Local limits of Kolkata Municipal corporation ward no.59, District- South 24 Parganas wherein land is butted and bounded by on the North- Premises No.16/2A, Topsia RD South, East- Premises no.16/2C, Topsia RD South, South-Topsia RD South, West-House of Pear Ali. Sale deed no 1 1606-03083/2016	MD PARVEZ ALAM
3638	KOLKATA	KOLKATA METRO	KOLKATA MAIN	WEST BENGAL	SUSANTA BANERJEE	NA		NA	1677010.00	sub standard	14-10-2023	First Floor, Plot No. EE81, Salt Lake City, Sector-II, Sristi co-operative housing, PS Bidhannagar, Kolkata 700091	SUSANTA BANERJEE



Display of information - Secured assets possessed under the SARFAESI Act, 2002													
Sl no	ZO	RO	BRANCH	STATE	BORROWER NAME	GUARANTOR NAME (WHEREVER APPLICABLE)	REGISTERED ADDRESS OF THE BORROWER	REGISTERED ADDRESS OF THE GUARANTOR(Wherever applicable)	Outstanding Amount ( In Rs)	Asset Classification	Date of Asset Classification	Details of security possessed	Name of the Title Holder of the security possessed
3639	KOLKATA	KOLKATA METRO	Kolkata-Dharmatolla (eCB)	WEST BENGAL	BUDDHADEB CHATTERJEE	NA	S/O HIMANSHU CHATTERJEE	NA	293472.99	sub standard	29-11-2023	Equitable mortgage of Equitable mortgage of Two storied residential on pre-owned Land measuring about 0.0216Acre Equivalent to 1 Cotta 05 Chittack or 945Sq. Ft. more or less situated under Mouza Chand Nagar J.L. No. 44, L.R dag No. 2141 P.S. Barasat being holding No. 95 Rani Park, 2 <sup>nd</sup> Lane under Madhyamgram Municipality, District - 24 PGS (N), West Bengal .	BUDDHADEB CHATTERJEE
3640	KOLKATA	KOLKATA METRO	CANNING STREET (UBI)	WEST BENGAL	NANDITA SENGUPTA	NA	FD-425, SECTOR-3 SALT LAKE,	NA	247352.16	Doubtful	29-12-2022		NANDITA SENGUPTA
3641	KOLKATA	KOLKATA METRO	BRABOURNE ROAD	WEST BENGAL	MD IQBAL	NA	SIMPARKMALL NEW MARKET	NA	2495030.49	sub standard	28-12-2023	All that Self contained Residential Flat Being No. 1A admeasuring about 1100 sq. ft. super built up area more or less on North East Southern Portion located on 1st floor of the apartment named "Idrees Apartment" together with proportionate undivided share on plot of land measuring 2 Cottah, 10 Chittacks and 39 sq. ft. lying and situated at Premises No. 5A Hare Krishna Konar Road, PO Entally, PS Beniapukur, ward No. 60 under KMC Kolkata 700014.	MD IQBAL
3642	KOLKATA	KOLKATA METRO	SARAT BOSE RD, KOLKATA	WEST BENGAL	DEBJYOTI DAS	NA	40/6 ABINASH CHANDRA BANERJEE LANE	NA	729738.09	sub standard	28-04-2023		DEBJYOTI DAS
3643	KOLKATA	KOLKATA METRO	GARIA (UBI)	WEST BENGAL	BISWAJIT SENGUPTA	NA	PRASAD BHAWAN PO R K PALLY SONARPUR	NA	325253.36	sub standard	31-03-2023	All that piece and parcel of entire 1st floor of the building named "Prasad Bhawan", at Holding No.94, Musalman Para Road (Previous Holding No. 35, Ramkrishna Pally), Mouza Mallickpur, JL No. 54, RE.SA no. 128, Touzi No. 160, Sabek Khatian No. 263 and 264, Hal Khatian No 492, 493,494 and 495, Dag No. 247, PO Rajpur, PS Sonarpur under Rajpur Sonarpur Municipality ward no. 16 District 24 Parganas South, Kolkata 700150.	BISWAJIT SENGUPTA
3644	KOLKATA	KOLKATA METRO	KOLKATA-DHARMATOLLA	WEST BENGAL	AJGAR ALI MOLYA	NA	VILL UTTAR GHATAKPUKUR	NA	1805479.00	Doubtful	28-01-2022	EMG Of Land And Building With Land Measuring About 02 Satak And The Building Measuring About 456 Sq.Ft Lying And Situated Under Mouza- Ghatakpukur, J.L.No 99, Touzi No 24 Comprised In R.S Dag No 73 Under R.S Khatian No.735 Corresponding To L.R Khatian No 757 Within The Limits Of Jagulgachi Gram Panchayet, P.S Bhangar, District - South 24 Parganas	AJGAR ALI MOLYA
3645	KOLKATA	KOLKATA METRO	SARAT BOSE RD	WEST BENGAL	VASKAR JYOTI SEN	NA	63/8,PRINCE GOLAM HOSSAIN SHAH ROAD	NA	794673.00	Doubtful	16-12-2021	All that piece or parcel of a Flat being no 3 measuring about 1050 sq.ft on the Second Floor of the building which was situated made constructed over a plot of land measuring 2 cottahs 4 chittacks 43 sq.ft situated at Premises No- 63/8,Prince Golum Hossain Shah Road, within limits of Kolkata Municipal Corporation ,	VASKAR JYOTI SEN
3646	KOLKATA	KOLKATA METRO	SARAT BOSE RD	WEST BENGAL	MD MINNATULLAH	NA	C/O SK LATIF	NA	1209485.00	Doubtful	30-07-2022	AIL THAT FLAT ON THE SECOND FLOOR AT FRONT PORTION, MEASURING ABOUT 500 SQ.FT. SUPER BUILT UP AREA BUILT AND CONSTRUCTED AT OR UPON THE PLOT OF LAND MEASURING ABOUT 2 COTTAHS BE THE SAME A LITTLE MORE OR LESS LYING AND SITUATE AT MUNICIPAL PREMISES NO- 171/1A, PICNIC GARDEN ROAD, UNDER P.S.- TILJALA, KOLKATA- 700039, WARD NO- 66	MD MINNATULLAH
3647	KOLKATA	KOLKATA METRO	SARAT BOSE RD	WEST BENGAL	DIPON DAS	NA	10 RAJANI BANERJEE LANE	NA	1573828.00	Doubtful	16-07-2022	ALL THAT BEING NO 201 ON THE SECOND FLOOR AT NORTH WESTERN SIDE MEASURING ABOUT 708 SQ. FT SUPER BUILT UP AREA BUILT AND CONSTRUCTED AT OR UPON THE PLOT OF LAND MEASURING ABOUT 3 COTTAHS 8 CHITTACKS 12 SQ. FT BE THE SAME A LITTLE MORE OR LESS COMPRISED IN MOUZA -UTTARPARA, J.L. NO- 12, APPERTAINING TO R.S. DAS NO -3483, L.R. DAS NO- 4200, UNDER R.S KHAITAN NO- 528, L.R. KHATIAN NO- 4759,7557,7558, AND 7559 BEING HOLDING NO 12 RAJANI BANERJEE LANE , UNDER P.S.-UTTARPARA, WARD NO- 18, WITHIN THE LIMIT OF UTTARPARA KORTUNG MUNICIPALITY , DIST- HOOGHLY Realizable Value 13.02 LAKH Value dated :22.06.2019	DIPON DAS
3648	KOLKATA	KOLKATA METRO	MANIKTOLA(ECB)	WEST BENGAL	MANOJIT SAHA	NA	NA	NA	1390403.00	sub standard	24-08-2023	EMG OF ALL THAT A PIECE AND PARCEL OF RESIDENTIAL FLAT NO 5/B ON THE FOURTH FLOOR MEASURING MORE OR LESS 700 SQ. FT. SUPER BUILT UP AREA WITH PROPORTIONATE SHARE ON THE LAND MEASURING ABOUT 04 COTTAHS 11 CHITTACKS 22.5 SQ. FT. MORE OR LESS LYING AND SITUATE AT MOUZA NAOPARA, J. L NO. 83, RE SU NO. 137 COMPRISED IN C. S DAG NO. 1012, 1014, R. S DAG NO. 1014, 1015 UNDER C.S KHATIAN NO. 134, R.S KHATIAN NO. 773, WITHIN P.S BARASAT, WITHIN THE LOCAL LIMITS OF BARASAT MUNICIPALITY, NORTH 24 PARGANAS, KOLKATA - 743263, WEST BENGAL WHERE THE LAND / PROPERTY IS BUTTED AND BOUNDED BY ON THE NORTH: BY PREMISES OF KRISHRANJAN ACHARYA; ON THE SOUTH: BY PREMISES OF SRIKANTA BANIK; ON THE EAST: BY KRISHNANAGAR ROAD; ON THE WEST: BY 10 FT. WIDE COMMON ROAD.	MANOJIT SAHA
3649	KOLKATA	KOLKATA METRO	KIDDERPORE (eAB)	WEST BENGAL	J.S. & COMPANY	NA	8/3C MOHAN CHAND STREET	NA	1180313.98	Doubtful	28-05-2022		J.S. & COMPANY
3650	KOLKATA	KOLKATA METRO	IEP	WEST BENGAL	DEBABRATA PAKRASHI	NA	GONGOTRI APARTMENT 3RD FLOOR	NA	966580.80	Doubtful	29-01-2023	249/6 PN Gongotri Apartment, 3rd floor, 1, New GT Road, Uttarpura, Hoogly, West Bengal 712258	DEBABRATA PAKRASHI
3651	KOLKATA	KOLKATA METRO	IEP	WEST BENGAL	SANJAY KUMAR JHA	NA	320 BANGUR AVENUE GROUND	NA	1595957.98	Doubtful	29-05-2022	320 Bangur Avenue, Block -A, Lake Town, North 24 Parganas, Kolkata 700055	SANJAY KUMAR JHA



Display of information - Secured assets possessed under the SARFAESI Act, 2002													
Sl no	ZO	RO	BRANCH	STATE	BORROWER NAME	GUARANTOR NAME (WHEREVER APPLICABLE)	REGISTERED ADDRESS OF THE BORROWER	REGISTERED ADDRESS OF THE GUARANTOR(Wherever applicable)	Outstanding Amount ( In Rs)	Asset Classification	Date of Asset Classification	Details of security possessed	Name of the Title Holder of the security possessed
3652	KOLKATA	KOLKATA METRO	BALLYGUNGE PARK	WEST BENGAL	DIPAK KUMAR BHATTACHARYA	NA	3 02 K C GHOSH LANE	NA	1037476.49	sub standard	29-10-2023	All that self contained two storied building consisting of Ground Floor admeasuring 105.387 sq. m and 1st Floor measuring 86.867 sq. m along with piece and parcel of bastu land admeasuring 2 Cottah and 4 Chittack 35 sq. ft. situated at District Howrah, PS and Mouza Bally, JL No. 14 RS No 1767, Touzi No. 3981 Bally Municipality Dag No. 16836 of Khatian No. 3807.	DIPAK KUMAR BHATTACHARYA
3653	KOLKATA	KOLKATA METRO	KARAYA ROAD	WEST BENGAL	JAHAR LAL MONDAL	NA	DUTTA PARA (DEY PARA), NAPITPARA ROAD	NA	840710.83	Doubtful	02-01-2023	A PLOT OF LAND WITH A DOUBLE STORIED RESIDENTIAL BUILDING, MEASURING ABOUT ONE COTTAH 15 CHITTAH AND 40 SQ.FT , DUTTAPARA ROAD (DEY PARA), UNDER WARD NO -4 OF BARIPUR MUNICIPALITY, P.O-& P.S.- BARUIPUR, DIST: 24 PARGANA (SOUTH) , KOLKATA -700144	JAHAR LAL MONDAL
3654	KOLKATA	KOLKATA METRO	KOLKATA -C.R.AVENUE	WEST BENGAL	SHUBHADIP GAYEN	NA	249/6 P N MITRA BRICK FIELD ROAD	NA	926304.00	sub standard	08-12-2023	Residential flat being Flat No. FA(1) on top floor back side measuring about 500 sq. ft. super built up area together with one open car parking space on the ground floor measuring about 100 sq. ft. built and constructed at or upon the plot of land measuring about 4 cottahs be the same a little more or less comprised in Mouza Siriti, J.L. No. 11, R.S. No. 183, Touzi No. 3 appertaining to CS Khatian No. 708 under CS Dag No. 304/534 RS Dag No. 304/1040 lying and situated at Municipal Premises No. 14, Arya Pally, PS Behala, Kolkata 700041, ward No. 116 within the local limits of Kolkata Municipal Corporation, Dist South 24 Parganas.	SHUBHADIP GAYEN
3655	KOLKATA	KOLKATA METRO	NEW ALIPORE (ECB)	WEST BENGAL	PROSANTA SARKAR	NA	S/O KHATRA MOHAN SARKAR	NA	324073.16	sub standard	01-11-2023	All that piece and parcel of Flat no. G-2 having super built up area of 444 sq. ft. more or less consisting of one bedroom, one dinning room cum kitchen, one toilet and one verandahon the ground floor, North West side of G+3 storied building namely, "SAROJALAYA" under KMC Bourough XIV, ward No. 129, KMC Premises No. 111 Gopal Mishra Road, Kolkata 700034, under police station formerly Behala, presently Parnasree in the district of South 24 Parganas together with proportionate undivided share in the land comprised in the said premises situated at Mouza Behala, Pargana Balia, JL No. 2, RS No. 83, Touzi No. 346, Dag No. 6321 under Khatian No. 1049, within Kolkata Municipal Corporation(SS Unit) ward no. 129, KMC Premises No. 111, Gopal Mishra Road, Kolkata 700034	PROSANTA SARKAR
3656	KOLKATA	KOLKATA METRO	TOLLYGUNGE	WEST BENGAL	SOVAS CARE	NA		NA	743935.00	Doubtful	29-01-2023	All that piece and parcel of land measuring more or less 03 cottah and 03 Chittacks situated and lying Mouza -Purba Barisha CS Dag No. 1999, Part together with structure standing thereon within the jurisdiction at Kolkata Municipal Corporation , Ward no. 124, D.S.R.- South 24 Parganas ,Premises No. 209, Das Para Road, Borough No. XIV, under KMC P.S. Thakur Pukur Kolkata -700063 .	SOVAS CARE
3657	KOLKATA	KOLKATA METRO	GARIA (e AB)	WEST BENGAL	GOURAB LOGISTICS	NA	KALIKAPUR, UTTAR RAIPUR	NA	1505196.79	sub standard	30-06-2023	All that piece and parcel of a finished residential flat (entire 3rd floor), being flat no. 3A, on the third floor of G+3 storied building, named as "ROHINI BHAWAN", having its covered area of 1152 sq. ft more or less (corresponding to its super built up area of 1382.4 Sq. ft. more or less consisting of 3 bed rooms, 1 drawing room, 2 toilet, 1 kitchen, 1 verandah, therein lying and situated within mouza Garbhukta Nandanpur, JL No. 8, RS No. 33, Touzi No. 353, comprised in RS Dag No.326, RS Khatian No.230, corresponding to its LR Dag No. 432 under LR Khatian No. 1246 at present LR Khatian No. 4577, pargana Balia, lying and situated within the Budge-Budge, Dist South 24 Parganas, Kolkata 700137	GOURAB LOGISTICS
3658	KOLKATA	KOLKATA METRO	SARAT BOSE ROAD - KOLKATA	WEST BENGAL	ANIRBAN GANGULY	NA	VAISHNAWI DHAM	NA	1130421.85	sub standard	01-05-2023	All that self contained flat in the 3rd floor being Flat No. 4D measuring 932 sq. ft. super built up area be the same a little more or less in block-A in the building "Vaishnawi Dham" situated at Premises No. 168, diamon Harbour Road, Diamond Park, PO Joka, PS Thakurpukur, Kolkata 700104, near Joka ESI Hospital and Joka Metro station within the municipal limit of ward No. 144, The Kolkata Municipal Corporation (previously under Joka II gram Panchayat) District South 24 Parganas.	ANIRBAN GANGULY
3659	KOLKATA	KOLKATA METRO	SARAT BOSE ROAD - KOLKATA	WEST BENGAL	ARINDOM KAR	NA	893/1 KALIKAPUR ROAD	NA	1382272.41	sub standard	31-03-2023	ALL THE PIECE AND PARCEL OF residential Flat No. F-1 at ground floor admeasuring 1000 sq. ft. consisting of 2 bed rooms, 1 living cum dinning and kitchen, 2 toilets and a verandah having marble floor on the said building standing on the said land comprised in Dag no. 143, Khatian No.34, Mouza Naktala Premises No.35C/2, Naktala Road, Post Office Naktala, P.S. Netaji Nagar withing the municipal limits of Kolkata Municipal Corporation, Ward No. 100, Kolkata 700047, District South 24 Parganas.	ARINDOM KAR
3660	KOLKATA	KOLKATA METRO	KOLKATA-DHARMATOLLA	WEST BENGAL	NAZRUL ISLAM	NA	S/O AFROJ ALI	NA	1149000.00	Doubtful	18-01-2022	All that piece and parcel of Equitable Mortgage of Residential Flat situated on Flat on the ground floor ad measuring about 850 sq. feet super built up area and constructed upon the plot of land measuring about 3 cottahs comprised in Mouza Matkhal, JL No. 15, RS no 171, pertaining to RS Dag No. 399 and 389, RS Khatian No. 253, being holding no. 32/1, Vivekananda Road, Kolkata 700065 under PS Dum Dum ward no. 3 within the local limits of Dum Dum Municipality district 24 parganas north, Butted and bounded by: N: Vivekananda Road, South: Prasad Naskar Road, East: Maya Rani Sarkar, West: Suparna Mondal	NAZRUL ISLAM

Display of information - Secured assets possessed under the SARFAESI Act, 2002													
Sl no	ZO	RO	BRANCH	STATE	BORROWER NAME	GUARANTOR NAME (WHEREVER APPLICABLE)	REGISTERED ADDRESS OF THE BORROWER	REGISTERED ADDRESS OF THE GUARANTOR(Wherever applicable)	Outstanding Amount ( In Rs)	Asset Classification	Date of Asset Classification	Details of security possessed	Name of the Title Holder of the security possessed
3661	KOLKATA	KOLKATA METRO	Dharamtala (eCB)	WEST BENGAL	SUMAN MUKHERJEE	NA	14 MADHYAMGRAM	NA	1495708.00	Doubtful	28-07-2021	EMG of flat on 2nd floor at North West Side measuring about 800 sq. ft. super built up area built and constructed at or upon the plot of land measuring about 9 cottahs comprised in Mouza Mathkal JL no. 15, RS Dag No. 171 appearing to Rs Dag no. 399 and 389. RS Khatian No. 253, corresponding to LR Dag No. 398 under LR Khatian No. 253 being Holding no. 32/1 Vivekananda Road, Kolkata 700065 under PS Dum Dum, ward no. 3 within the limits of Dum Dum Municipality in District 24 Parganas North which is butted and bounded by North: Vivekananda Road, South: Prasad Naskar, East: Maya Rani Naskar, West: Suparna Mondal.	SUMAN MUKHERJEE
3662	KOLKATA	KOLKATA METRO	Tollygunge	WEST BENGAL	SUREN CHOUDHURY	NA	NATARAJ APPT. 63 B.M.ROY ROAD,PO-BARISHA	NA	1059292.01	Doubtful	26-10-2011		SUREN CHOUDHURY
3663	KOLKATA	KOLKATA METRO	KOLKATA-SEALDAH	WEST BENGAL	KANCHAN SONKAR	NA	SREENAGAR 1 NO	NA	5150000.00	sub standard	31-08-2023	Land and building at Holding No. 53/c Milan Pally, PO Ganganagar, PS Barasat, Now Madhyamgram, District North 24 Parganas, Kolkata 700132, West Bengal	KANCHAN SONKAR
3664	KOLKATA	KOLKATA METRO	BEHALA (EAB)	WEST BENGAL	AASBAB INTERIOR	NA	221 DIAMOND PARK,SAURAV APARTMENT,	NA	1702715.80	sub standard	28-12-2023	All that piece and parcel of residential Flat no.1 belonging to Mrs Soumita Das, admeasuring more or less 1120 sq ft super built up area at the ground floor of "Saurav Apartment", South-East side of the building being Premises No.B-1/4,New Premises No.221,Diamond Park,Joka,Kolkata-700104 together with undivided proportionate share of land measuring more or less 6 cottah situated at Mouza-Joka,JL No.21,Touzi No.04,RS-94,Khatian No-118,146 and 162,RS Dag No.775,PS-Haridevpur,PO-Joka,District-South 24 Parganas.	AASBAB INTERIOR
3665	KOLKATA	KOLKATA METRO	KOLKATA-DHARMATOLLA	WEST BENGAL	SRINIVAS SWAIN	NA	JAI HANUMAN TOWER	NA	322228.00	Doubtful	28-02-2021	EMG of Flat no. D/3 on the fourth floor at South-Eastern side measuring about 750 sq. ft. Super Built-up area in the building known as "Jai Hunaman Tower" comprised in mouza Kotrung JL no. 8 appertaining to RS Dag no. 1004 corresponding to LR Dag no. 1383 under RS Khatian no. 876 being holding no. 258 Debai Pukur Road under PS Uttarpara Ward no.6 within the local limits of Uttarpara Kotrung Municipality in the District Hooghly.	SRINIVAS SWAIN
3666	KOLKATA	KOLKATA METRO	KIDDERPORE (eAB)	WEST BENGAL	TIWARI TRANSPORT AGENCY	NA	B/7/H/6 MUNSHI GUNGE ROAD	NA	807207.03	sub standard	30-10-2023	All That Piece and Parcel of Residential Flat situated at Neelam Appartment, Flat No. 2C, 2nd Floor, Premises No. 56, Postal No. 53, Brojmani Debya Road, PS Thakurpukur, South 24 Parganas, Kolkata 700061	TIWARI TRANSPORT AGENCY
3667	KOLKATA	KOLKATA METRO	SARAT BOSE RD	WEST BENGAL	NABENDU DAS	NA	29B ARABINDA PARK PO PURBA PUTIYARI	NA	934207.00	Doubtful	01-07-2022	All that piece and parcel of Residential Flat at the North Western side of 1st floor of two storied building measuring 400sq. Ft a little more or less situated at 29, Aurobindo Park, Block-B, PO Purba Putiary, PS Basdroni, Kolkata 700093, near Chakdah Govt. High School.	NABENDU DAS
3668	KOLKATA	HOWRAH	HALDIA E-AB	WEST BENGAL	ARATI BHOWMIK & SUDARSHAN BHWOMIK	NA	Vill. Bar Bashudevpur, P.S. Satahata Dist. Purba Medinipur Pin- 721645	NA	300000.00	sub standard	07.08.2017	All that piece and parcel of immovable properties admeasuring 6.00Decimal at Mouza- Barbashudevpur, J.L. No. 62, R.S. & L.R. Plot No. 1541 & 1579/3074, P.S. Satahata, Dist. Purba Medinipur	Sudarshan Bhowmik
3669	KOLKATA	HOWRAH	MEDINIPUR E-AB	WEST BENGAL	MIR ARIF	MIR MANGALA	Mandal Mahalla, Patharghata, Near Primary School, P.O. & P.S. Medinipur, Dist. Paschim Medinipur PIN- 721101	Mandal Mahalla, Patharghata, Near Primary School, P.O. & P.S. Medinipur, Dist. Paschim Medinipur PIN- 721101	510000.00	sub standard	23.12.2019	Land & residential Building admeasuring 4.00 Decimal belonging to Sri Mir Mangala S/o Mir Jumman, situated at Mandal Mahalla, Natun Bazar, P.O. Kotwali, P.S. Medinipur, R. S. Khatian No. 723, Holding No. 375/304 Part, Ward No. 17, R. S. Plot No. 1415, L. R. Plot No. 2135, L. R. Khatian No. 4964, Mouza- Ballavpur, District - Paschim Medinipur, and bounded by - East : House of Sk Najir; West: 6 Ft wide common passage; North: House of Jamshed Mallick; South: 12 Ft. wide PCC Road (As per SALE DEED No. 3132/1990 dt. 08.10.1990)	Mir Mangala
3670	KOLKATA	HOWRAH	Serampore (e-AB)	WEST BENGAL	Mahua Chatterjee	NA	41/B Patua Para Lane, Serampore, Hooghly PIN- 712201	NA	1876000.00	sub standard	31.03.2021	Flat No. 101 (North - East facing is on First Floor of G+4 Apartment named as 'Shree Kunja') measuring about 771 Sq. Ft. super built -up along with undivided proportionate share of land measuring about 4 cottah 6 Chittacks 30 Sq Ft, situated at Mouza- Serampore, P.S. Serampore, J.L. No. 13, R.S. Dag No. 7493, R.S. Khatian No. 1935, Holding No. 9, J. N. Lahiri Road, Serampore Municipality Ward No. 16, District- Hooghly. (Sale Deed No. I-0605-04356/2018 dt. 06.12.2018 at ADSR Serampore) in the name of Mahua Chatterjee  Boundary - North : Open to Sky; South : Flat No. 102; East : Open to Sky; West : Lift & Stair	Mahua Chatterjee
3671	KOLKATA	HOWRAH	DANKUNI	WEST BENGAL	ABN TRADING CO. Prop. Sekh Mozaffar Rahaman	NA	Kashmira Apartment, North Subhas Pally, Durgapur Express Way (Service Road), P.O. Dankuni, District - Hooghly PIN- 712311	NA	693000.00	sub standard	31.03.2021	All that piece and parcel of Shop No. L-3, on the Ground Floor of the building 'Kashmira Apartment' measuring a covered area 183.46 Sq. Ft. + 20% super built up area 220.15 Sq. Ft. comprising of marble floor within land situated at Mouza- Manoharpur, P.S. Dankuni, under Dankuni Municipality, J. L. No. 98, Touji No. 17, L.R. Dag No. (s) 2410 & 2413; L.R. Khatian No.(s) 6468, 6469 & 6470 as per Sale Deed No. I-04213 dt. 18.09.2013 at ARA-III Kolkata  Boundary of the Shop : North : 4' 6" Corridor South : Open Space East : Shop No. L-2 West : Shop No. L-4	Sekh Mozaffar Rahaman

Display of information - Secured assets possessed under the SARFAESI Act, 2002													
Sl no	ZO	RO	BRANCH	STATE	BORROWER NAME	GUARANTOR NAME (WHEREVER APPLICABLE)	REGISTERED ADDRESS OF THE BORROWER	REGISTERED ADDRESS OF THE GUARANTOR(Wherever applicable)	Outstanding Amount ( In Rs)	Asset Classification	Date of Asset Classification	Details of security possessed	Name of the Title Holder of the security possessed
3672	KOLKATA	HOWRAH	Chandannagar	WEST BENGAL	Lokenath Enterprise Prop. Debayan De	NA	9/4 J C Khan Road (North) PO- Mankundu, Dist Hooghly PIN - 712139	NA	614000.00	sub standard	31.03.2022	All that piece and parcel of commercial shop room measuring about 118 Sq. Ft. being numbered 4 situated at Holding No. 9/4 J C Khan Road, within Bhadreswar Municipality on the ground floor of building named ‘Ganga Aptment’ situated at Mouza - Mankundu, J.L. No. 9, R.S. Khatian No. 364, L. R. Khatian No. 962, being R.S. Dag No. 133, L. R. Dag No. 129, Dist. Hooghly as per Sale Deed No. I-00456 of 2015 registered at ADSR Chandannagar, standing in the name of Sri Debayan Dey.  Boundary - North: 5’ 6’’ common passage; South: Shop of Hemanta Majhi East: Property of Arjun Khan. West: Shop of Kartik Roy	Debayan De
3673	KOLKATA	HOWRAH	Tarakeshwar	WEST BENGAL	Ghosh Enterprise Prop. Jayanta Ghosh	Sanchita Ghosh	Vill. - Bakharpur Krishnaballavpur, P.O. Soaluk, P.S. Pursurah, Dist. Hooghly PIN - 712410	Vill. - Bakharpur Krishnaballavpur, P.O. Soaluk, P.S. Pursurah, Dist. Hooghly PIN - 712410	512000.00	sub standard	30.04.2022	All that piece and parcel of bastu land and single storied pucca house measuring more or less 6 Decimal, lying in Mouza- Bakharpur Krishnaballavpur, J.L. No. 3, comprised in R.S. & L.R. Dag No. 1381 under L.R. Khatian No. 2298, within the ambit of Bhangamora Gram Panchayat, P.S. Purusrah, District - Hooghly in the name of Smt. Sanchita Ghosh as per Gift Deed No. I- 061201929/2017 dt. 28.11.2017 at ADSR Pursurah.  Boundary - North - Property of Jayanta Ghosh, South - Pukur (Pond) East - Open land of Jayanta Ghosh West - House of Subhash Ghosh	Sanchita Ghosh
3674	KOLKATA	HOWRAH	Uluberia	WEST BENGAL	R M Motors Prop. Asmina Begum	Riyajuddin Molla	Nimdighi Paschim Singharay Para, Uluberia, Howrah - 711316	Nimdighi Paschim Singharay Para, Uluberia, Howrah - 711316	1132000.00	sub standard	28.08.2022	All that piece and parcel of bastu land measuring about 3.92 Decimal comprised in R.S. Dag No. 3789, corresponding to L.R. Dag No. 3765, present Khatian No. 5415 within Mouza- Banitabla, J.L. No. 87, within Police Station- Uluberia, District - Howrah as per Gift Deed No. I- 5503/2012 dt. 24.12.2012 standing in the name of Riyajuddin Molla.  Boundary : North : Canal South : By land of others/ common passage East : Land of Alauddin Mollah & Abdul Rahim Mollah West : By rest of land in Dag No. 3765	Riyajuddin Molla
3675	KOLKATA	HOWRAH	Bankipur	WEST BENGAL	Gobinda Chakraborty	NA	Doluigachha, Kamarkundu Gopalnagar, P.S. Singur, Dist. Hooghly PIN- 712409	NA	1355000.00	sub standard	29.11.2022	All that piece and parcel of Bastu land admeasuring 02 Cotttahs 8 Chhitaks more or less (i.e. 04 Decimal more or less) with one floor pucca shed building standing thereon, situated at R.S. & L.R. Plot No. 873 under L.R. Khatian No. 1987, within the ambit of Singur - 02 Gram Panchayat, Mouza- Doluigachha, J.L. No. 52, within Police Station - Singur, District - Hooghly including all other easement right of land and common amenities and facilities attached thereto, standing in the name of Gobinda Chakraborty as per SALE DEED bearing No. I- 061400092/2017 dt. 16.01.2017 registered at ADSR, Singur, Hooghly. Boundary - On the North:Plot of Amit Adhikary On the South: Plot of Sri Prabir Adhikary and 5 Ft common passage On the East:Plot of Sri Dilip Adhikary On the West:Plot of Pratap Adhikary	Gobinda Chakraborty
3676	KOLKATA	HOWRAH	Tarkeshwar	WEST BENGAL	Maa Tara Elastic (Prop. Jharna Manna)	NA	Village & P.O. Dwarhatta P.S. Haripal, Dist. Hooghly PIN - 712403	NA	688000.00	sub standard	11.01.2022	All that piece and parcel of Bastu land with semi pucca sheds thereon, area- 7.60 Decimal (total), situated at Mouza- Dwarhatta, Police Station– Haripal, J.L. No. 45, Khatian No. 613, L.R. Dag No. 594 and 595, within Dwarhatta Gram Panchayat, District - Hooghly, standing in the name of Smt. Jharna Manna as per registered Deed of Gift being No. I-95/2017 dt. 11.01.2017 registered at ADSR, Haripal, Hooghly.  [Land in Plot No. 594 (Classification- Bastu) = 4 Decimal, Land in Plot No. 595 (Classification - Pukur) = 3.60 Decimal as per Gift Deed]  Boundary - North: Pond South: 6 Ft wide Panchayat Road East: Property of Dulal De & Ors. West: Rest Property of Plot No. 594	Jahrna Manna
3677	KOLKATA	HOWRAH	Chikrand (e-AB)	WEST BENGAL	Chandranath Pan	Sanhita Pan	Village - Janai (Chakraborty Para) P.O. Janai District- Hooghly PIN- 712304	Village - Janai (Chakraborty Para) P.O. Janai District- Hooghly PIN- 712304	454000.00	sub standard	08.03.2023	All that land admeasuring 3 Cottah 1 Chittak 15 Sq. Ft. and single storied building situated at Mouza- Janai, J. L. No. 57, locality- Chakraborty Para, R. S. & L.R. Dag No. 4913, Khatian No. 928/1, Kultala, Kali Mandir, within Janai Gram Panchayat, Police Station - Chanditala, District - Hooghly, standing in the name of Chandranath Pan s/o Late Sambhunath Pan as per Deed of Conveyance being Deed No. 318 / 1992 registered at Additional Sub-Registrar’s Office, Janai recorded in Book No. I, Volume No. 4, pages 211 to 216. Boundary–North: By Common passage South: property of others East: 5 Ft. common passage West: Land of others	Chandranath Pan
3678	KOLKATA	HOWRAH	Anniya	WEST BENGAL	Kazi Ekramul Haque	NA	Village & P.O. - Bandpur, P.S. Chanditala, Dist. Hoghly PIN - 712701		398000.00	sub standard	28.08.2018	All that piece and parcel of land and building admeasuring 3.00 Decimal situated at Mouza- Bandpur, J.L. No. 20, Touzi No. 17, R.S. Dag No. 241, L.R. Dag No. 197, R.S. Khatian No. 876, L.R. Khatian No. 845, P.S. Chanditala, District- Hooghly, owner - Kazi Ekramul Haque as per SALE DEED No. 1644, registered at ADSRO Janai, Hooghly, dt. 26.04.2001.	Kazi Ekramul Haque

Display of information - Secured assets possessed under the SARFAESI Act, 2002													
Sl no	ZO	RO	BRANCH	STATE	BORROWER NAME	GUARANTOR NAME (WHEREVER APPLICABLE)	REGISTERED ADDRESS OF THE BORROWER	REGISTERED ADDRESS OF THE GUARANTOR(Wherever applicable)	Outstanding Amount ( In Rs)	Asset Classification	Date of Asset Classification	Details of security possessed	Name of the Title Holder of the security possessed
3679	KOLKATA	HOWRAH	Dankuni	WEST BENGAL	Himansgshu Dhar	NA	Dankuni, Lichu Bagan, Miloni, P.o. & P.S. Dankuni, Hooghly, PIN- 712311	NA	1952000.00	sub standard	25.04.2023	All that piece and parcel of one residential Flat No. 02 measuring covered area 860 Sq. Ft. plus 20% super built up area being total area 1032 Sq. Ft. consisting of two bed rooms, two toilets (one attached), one open kitchen, one ding room cum drawing room, and one balcony with marble finished floor, which is lying and situated in the Fourth Floor (North-West side) of the multi-storied building known as ‘Ma Basanti Apartment’ situated over bastu land measuring 3 Kattahs 14 Chhitacks or 6 ¼ Decimal more or less, situated at R.S. Dag No. 89, L.R. Dag No. 139, under present L.R. Khatian No. 5101, 6513 and 6514 within Mouza- Mrigala, J.L. No. 102, present ward No. 17 of Dankuni Municipality under Police Station- Dankuni, District - Hooghly standing in the name of Sri Himangshu Dhar as per Sale Deed No. I-6406/ 2019 dt. 20.08.2019 registered at ADSR, Janai, Hooghly.  Boundary of the Flat: North– Open space; South– Partly Flat No. 01, Partly stair case & Lift East– Flat No. 03; West– Open space;  Boundary of the land: North– Land & Building R.S. Dag No. 89 (P); South– Land & Building R.S. Dag No. 89 (P); East– Pond R.S. Dag No. 90; West– 8 Ft. wide Municipal Road	Himangshu Dhar
3680	KOLKATA	HOWRAH	CHINSURAH	WEST BENGAL	CHITRA GHOSH	NA	78, Hanseswari Road, Bansberia, Mogra, Chinsurah, Hooghly PIN- 712502	NA	879000.00	sub standard	31.05.2018	All that land admeasuring 4.30 Decimal& three storied residential buildings located at Holding No. 78/B, Mohalla- Hanseswari Road, under Bansberia Municipality, Ward No. 8, Mouza- Bansberia. J.L. No. 53, R.S. Plot No. 496, L.R. Plot No. 742, P.S. Mogra, Dist. Hooghly standing in the name of Smt. Chitra Ghosh as per Gift Deed No. I-0601-06494/2017 dt. 21.07.2017. Boundary North- 16 Ft. wide Municipal Road namely Hanseshwari Road South- Property of Shibshankar Debnath East- 12 Ft. wide Municipal Road West- Property of Amit Chakrabarty & Shambhu Patra	Chitra Ghosh
3681	KOLKATA	HOWRAH	Haldia (e-AB)	WEST BENGAL	Trade Amain	NA	Village & P.O. Khanjanchak, Durgachak Haldia, District- Purba Medinipur, PIN- 721602	NA	2374000.00	sub standard	30.04.2021	1. Sale Deed No. I- 2913 dt. 24.04.2013 : Vacant Bastu land area 03 Decimal situated at Mouza- Khanjanchak, within Haldia Municipality, J.L. No. 134, Khatian No. R.S. 129, L.R. Hal 1043, 1044 & 1145, at R.S. Plot No. 34, L.R. Plot No. 101 in the name(s) of Manoj Pramanik, Sanat Sinha & Kalipada Samanta.  2. Sale Deed No. I-2914 dt. 24.04.2013 : Vacant Bastu land area 03 Decimal situated at Mouza- Khanjanchak, within Haldia Municipality, J.L. No. 134, Khatian No. R.S. 129, L.R. Hal 1043, 1044 & 1145, at R.S. Plot No. 34, L.R. Plot No. 101 in the name(s) of Manoj Pramanik, Sanat Sinha & Kalipada Samanta.  Total land in Plot No. 101= 6.00 Decimal  Boundary - North : Uttam Maity; South : Road; East : Madhusudan Bhowmik; West : Uttam Maity & Road	Manoj Pramanik, Sanat Sinha & Kalipada Samanta.
3682	KOLKATA	HOWRAH	Haldia- EAB	WEST BENGAL	Basanti Transport Prop. Pravas Das	Gouri Samanta, Kabita Ghorai	Baishnabchak, P.O. Debhog, Dist. Purba Medinipur PIN- 721657	Baishnabchak, P.O. Debhog, Dist. Purba Medinipur PIN- 721657	1158000.00	sub standard	30.06.2014	All that part and parcel of the property consisting of land & building situated at Mouza- Tentulberia (area measuring 2.50 Decimal) J.L. 170, Khatian No. 293, New Khatian No.(s) 936, 937 & 938, Plot No. Sabek 1293, Hal 1293/1909 P.O. Debhog, P.S. Bhabaipur, Haldia Municipality standing in the names of Pravas Das, Gouri Samanta & Kabita Ghorai, Dist., Purba Medinipur Boundary– North: Property of Sudhan Bhunia, South: Property of Sandhay Santra East: 5 Ft wide Road West: Property of others	Pravas Das, Gouri Samanta, Kabita Ghorai
3683	KOLKATA	HOWRAH	Dhobaberya	WEST BENGAL	Maa Ganga Feed Centre Prop. Tapas Kumar Mondal	Smt. Bhabani Mondal	Vill. Safiabab, P.O. Safiabab Contai - II, Dist. Purba Medinipur PIN- 721442	Vill. Safiabab, P.O. Safiabab Contai - II, Dist. Purba Medinipur PIN- 721442	766000.00	sub standard	30.06.2022	All that piece and parcel of Rayat Sthitiban bastu land admeasuring 10 Decimal situated at Mouza- Safiabab, J.L. No. 497, R.S. & L.R. Plot No. 1051, Khatian No. 1517, P.S. Contai, within Dhobaberya Gram Panchayat, Block - Contai - II, District - Purba Medinipur, standing in the name of Smt. Bhabani Mandal w/o Sri Tapas Mandal as per SALE DEED No. 5943 dt. 21.06.2018 registered at ADSR, Contai - I. Boundary- North: Agricultural land of Sri Bomkesh Sahoo, Plot No. 1045, 1044 South: Vacant land of the owner East: Pond of Sri Swadesh Das, Plot No. 1053, 1052 West: Panchayat Morrum Road	Smt. Bhabani Mondal
3684	KOLKATA	HOWRAH	Medinipur e-CB	WEST BENGAL	Jayanta Chakraborty	NA	Village & P.O. - Karnagarh, P.S. Salboni, Dist. Paschim Medinipur, PIN- 721129	NA	1222000.00	sub standard	16.06.2023	All that piece and parcel bastu land measuring 06 Decimal more or less, situated at R.S. & L.R. Dag No. 1181, under present L.R. Khatian No. 831 within Mouza- Karnagarh, J.L. No. 524, Hal Touzi No. 35, within Karnagarh Gram Panchayat under Police Station- Salboni, District - Paschim Medinipur standing in the name of Sri Jayanta Chakraborty as per GIFT Deed No. I-2264/ 2017 dt. 03.07.2017 registered at ADSR, Midnapore. Boundary– North: Arup Chakraborty South: Legal heirs of Late Charushila Chakraborty East: Sanat Chakraborty West: Dulrabh Ratan Chakraborty	Jayanta Chakraborty

Display of information - Secured assets possessed under the SARFAESI Act, 2002													
Sl no	ZO	RO	BRANCH	STATE	BORROWER NAME	GUARANTOR NAME (WHEREVER APPLICABLE)	REGISTERED ADDRESS OF THE BORROWER	REGISTERED ADDRESS OF THE GUARANTOR(Wherever applicable)	Outstanding Amount ( In Rs)	Asset Classification	Date of Asset Classification	Details of security possessed	Name of the Title Holder of the security possessed
3685	KOLKATA	HOWRAH	KHARAGPUR	WEST BENGAL	BISHNUPADA DAS	NA	Village - Kanthara, P.O. Salua, Kharagpur Local, District - Paschim Medinipur PIN- 721145		519000.00	sub standard	31.12.2013	All that land and structure admeasuring 20.00 Decimal situated at Mouza- Sanporapara, J.L. No. 177, R.S. Plot No. 111, 112, L.R. Plot No. 82, 83, Khatian No. 50 (Hal), Modified L.R. 96, P.S. Kharagpur, within Bhetia Gram Panchayat, Dist. Paschim Medinipur. Boundary North- Mud House of Jagabandhu Das South- Mud house of Sri Harekrishna Das after that Morrum Road East- 20 Link common passage connected to Morrum Road West- Vacant land of Jugal Das & Others	Bishnupada Das
3686	KOLKATA	HOWRAH	Medinipur	WEST BENGAL	Sonati Dey	Biswanath Dey	Mirja Bazar, Dakshin Kumor Para, Medinipur, PIN- 721101	Mirja Bazar, Dakshin Kumor Para, Medinipur, PIN- 721101	947000.00	sub standard	14.07.2023	All that piece and parcel bastu land with structure measuring 03 Decimal more or less, situated at R.S. Dag No. 1042, L.R. Dag No. 1351, under present L.R. Khatian No. 4478 within Mouza- Mirjabazar, J.L. No. 179, being Holding No. 352/252/469, Mirjabazar under Medinipur Municipality, Ward No. 12 (old), 21 (new), Police Station- Medinipur, District - Paschim Medinipur standing in the name of Sri Biswanath Dey as per Gift Deed No. I-4519/ 2008 dt. 03.12.2008 registered at ADSR, Paschim Medinipur. Boundary – North: House of Manas Pradhan South: House of Sk Rejjak East: 6 Ft wide Road then house of Nalini Das West: House of Gurupada Bisui	Biswanath Dey
3687	KOLKATA	HOWRAH	Uluberia	WEST BENGAL	Sukumar Mandal	Kanan Mandal	Holding No. 1521A/1606A/60A, Village- Uttar Gangarampur, P.O. Kaijuri, P.S. Uluberia, Howrah - 711316	Holding No. 1521A/ 1606A/60A, Village- Uttar Gangarampur, P.O. Kaijuri, P.S. Uluberia, Howrah - 711316	1042000.00	sub standard	29.07.2023	All that piece & parcel of converted Bastu land measuring 2 Cottahs or 1440 Sq. Ft. and R.C.C. framed structure two storied residential building comprised in R.S. Dag No. 472 corresponding to L.R. Dag No. 546, present L.R. Khatian No. 630, situated at Mouza- Gangarampur, J.L. No. 69, under Uluberia Municipality, Police Station- Uluberia, District- Howrah together with all easement rights, including right to access common passage attached therewith standing in the name of Sri Sukumar Mondal as per Sale Deed No. 01994 of the year 1995 dt. 16.08.1995 registered at ADSR Uluberia (District- Howrah). Boundary- North: Part of Land in Dag No. 546 of Sunil Biswas; South: Property of Digbijay Chakraborty; East: Part of Land in Dag No. 546 of Sunil Biswas; West: Bhagwati Dam/ Municipal Road	Sukumar Mondal
3688	KOLKATA	HOWRAH	Medinipur	WEST BENGAL	Sk Abtab & Salma Begum	NA	Pathan Mahalla Judge Court Road, Kotwali Dist. Paschim Medinipur PIN - 721101	NA	507000.00	sub standard	29.08.2023	All that piece and parcel of land and building thereon admeasuring 1.95 Decimal, situated at Pathan Mahalla, Mouza-Miya Bazar, J.L. No. 173, L.R. Plot No. 1061, L.R. Khatian No. 4462, R.S. Plot No. 630, Holding No. 216/817 within Medinipur Municipality standing in the name of Sk Abtab as per registered Deed being No. I-4362/2014. Boundary - North: 8 Ft wide South: Land of Sk Safiuddin Ahmed East: Property of Sk Akbar & Others West: 8 Ft. wide Road	Sk. Abtab
3689	KOLKATA	HOWRAH	Chikrand (e-AB)	WEST BENGAL	Somnath Bag & Smt. Gouri Bag	NA	Village - Janai (Paschim Para) P.O. Janai District- Hooghly PIN- 712304	NA	173000.00	sub standard	06.08.2023	All that bastu land house thereon having area - 4.23 Cottah situated at Mouza- Janai, J.L. No. 57, L.R. Khatian No. 4039, L.R. Dag No. 951 (part), under Naity Gram Panchayat, Police Station - Chanditala, District Hooghly, standing in the name of Somanth Bag as per Gift Deed No. 2680/2001.	Somnath Bag
3690	KOLKATA	HOWRAH	Howrah 02	WEST BENGAL	Ram Palat Jaiswal & Amar Nath Jaiswal	NA	357/2 Bellious Road, P.S. Howrah, Dist. Howrah PIN- 711101	NA	3877877.66	sub standard	10.10.2023	All that piece and parcel of land measuring about 02 Cottah (i.e. 1440 Sq Ft.) with two (G+1) storied residential building with Mezz. floor situated at Mouza- Kona, J.L. No. 7, R.S. Dag No. 1302, L.R. Dag No. 1344, Khatian No. 1334/1 within the local limits of Howrah Municipal Corporation, Ward No. 50, P.S. Lilua, District- Howrah standing in the name(s) of Sri Ram Palat Jaiswal and Sri Amarnath Jaiswal jointly as per Sale Deed No. I-10777 dt. 01.10.2008 registered at DSR, Howrah. Boundary – North: Others property South: 5 Ft. wide common passage East: Others property West: 1.50 Ft. Municipal Drain	Ram Palat Jaiswal & Amar Nath Jaiswal
3691	KOLKATA	HOWRAH	Masat	WeST BENGAL	M/s Advanec Auto X-Cel Prop. Smt. Manju Ghosh	Samir Ghosh	At Village- Bhandarhati, Charabagan, P.S. Dhaniakhali, Dist. Hooghly PIN- 712302	At Village- Joypur, P.O. Mandara, P.S. Dhaniakhali, Dist. Hooghly PIN- 712302	1423917.76	sub standard	10.09.2023	All that piece and parcel of land measuring 11.727 Decimal more or less with single storied building with Mezz. floor (R.C.C. framed structure) situated at Mouza- Bhanderhati, J.L. No. 80, Touzi No. 5, R.S. Dag No. 2703, L.R. Dag No. (s) 3302 and 3303, Khatian No. (s) 2070 (Samir Ghosh) and 3428 (Manju Ghosh) within the local limits of Bhanderhati - 1 Gram Panchayat, P.S. Dhaniakhali, District- Hooghly standing in the name(s) Sri Samir Ghosh and Smt. Manju Ghosh jointly as per Sale Deed No. I-912 dt. 19.03.2012, I-913 dt. 19.03.2012 and I-914 dt. 19.03.2012 all registered at ADSRO, Dhaniakhali, Hooghly. Boundary – North: Bhandarhati to Belmuri PWD Road South: Pond East: Land with single storied building West: Single storied building	Smt. Manju Ghosh & Samir Ghosh

Display of information - Secured assets possessed under the SARFAESI Act, 2002													
Sl no	ZO	RO	BRANCH	STATE	BORROWER NAME	GUARANTOR NAME (WHEREVER APPLICABLE)	REGISTERED ADDRESS OF THE BORROWER	REGISTERED ADDRESS OF THE GUARANTOR(Wherever applicable)	Outstanding Amount ( In Rs)	Asset Classification	Date of Asset Classification	Details of security possessed	Name of the Title Holder of the security possessed
3692	KOLKATA	SAMB	SAM Branch Kolkata	West Bengal	Naresh Retail Mart LLP	Naresh Agarwal, Mukesh Gupta, Ashok Kumar Agarwal	37 Bhagban Ganguly Lane Howrah 711101	37 Bhagban Ganguly Lane Howrah 711101 5 Gopal Chandra Mukherjee lane Ward No. 29, Howrah 711101	80890620.94	Doubtful	30.11.2018	All that piece and parcel of Flat No. 202 measuring about 865 sqft super built up, at Kona Road Mouza Santragachi, Dag No. 1355, Khaitan No. 1936, PS Jagacha, District Howrah, within Howrah Municipal Corporation added area No. 43 Howrah 711104. All that piece and parcel fo Flat No. 001 measuring about 306 sqft super built up on Mezzanine floor, Kona Road at Mouza Santragachi, Dag No. 1355, Khatian No. 1936, PS Jagacha District Howrah, within Howrah Municipal Corporation added area No. 43. Howrah 711104. Flat on First Floor (South East Side) of the building having area 1560 sqft more or less at Mouza Bankra, J L No. 55, Revenue Survey No. 1954, appertaining to R 5 Dag No. 994, corresponding to L R Dag No. 977 under R 5 Khaitan No. 77, corresponding to L R Khatian No. 4165 under Bankra 2 No. Gram Panchayat, PO Bankra, PS Domjur, District Howrah 711403. Flat No. 1B admeasuring about 400 sq.ft at North East Side, 1st floor, at 5 Gopal Chandra Mukherjee Lane, Ward No. 29, Howrah 711101	Naresh Agarwal & Mukesh Gupta
3693	KOLKATA	SAMB	SAM Branch Kolkata	West Bengal	Precision Engineering & Fabircators Pvt. Ltd. (under Liquidation)	Ravinder Pal Singh Sahni Gurdeep Singh Sahni, Gobind Kaur Sahni, Envision Builders, Gursharan Singh Sethi, Kuljit Kaur Sahni, Jagmohan Kaur Sahni, Harmeet Singh Sethi	Flat No 1G / 2G, Block 2, 1, Jubilee Park, Tollygunge, Kolkata 700033	Flat No. 9B-9D, Block D, Ideal Towers, 57 Diamond Harbour Road, Kolkata 700023	250390220.70	Doubtful	30.03.2015	Flat No. 2A, having built up area of 951.85 sq.ft at ‘Merlin Estate’ (Front Block - Geet), 25/8, Diamond Harbour Road, Dist. South 24 Parganas, Kolkata 700008, along with one covered car parking.	Gobind Kaur & Gurdeep Singh
3694	KOLKATA	SAMB	SAM Branch Kolkata	West Bengal	Manoj Kr. Anil Kr. Engineering Pvt. Ltd.	Manoj Kumar Kedia Anil Kumar Goel Purshottam Das Goel	20, Maharshi Devendra Road, 3rd floor Room No. 78, Kolkata 700007	20, Maharshi Devendra Road, 3rd floor Room No. 78, Kolkata 700007 268, G.T. Road, Liluah Howrah - 711204	1068080596.00	Doubtful	29.02.2016	All that part & parcel of the property consisting of Land with structure situated at Mouza- Dakhin Jhapordah, JL No. 15 I-3237/2006, RS Dag No.838, LR Dag No.845, Area 15.125 dec. I-3266/10, RS Dag No.847, LR Dag No.855, LR Khatian No.1884 Area 24 dec. I-3268/2010, RS Dag No.847, LR Dag No.855, LR Khatian No.1884, Area 26 dec. I-01602/2010, RS Dag No.846, LR Dag No.854, LR Khatian No.3557 & 4362 Area 10 dec. I-1364/2007, RS Dag No.843, Khatian No.160, Area 18.5 dec. I-3236/2006, RS Dag No. 838 & 835, LR Dag No.845 & 842 Khatian No.769, 4171, 1084, 3320, 4304 Area 48.25 dec . I-2109/2009, RS Dag No.843, LR Dag No.851, LR Khatian No. 3279, Area 18.5 dec. I-265/2008, RS Dag No.842, LR Dag No.850, LR Khatian No. 1728, Area 37 dec. I-2110/2009, RS Dag No. 844, LR Dag No.852, LR Khatian No.3557, Area 23.5 dec. I-01603/2010, RS Dag No.846, LR Dag No. 854, LR Khatian No.3852, Area 14.86 dec. I-01609/2010, RS Dag No.846, LR Dag No.854 LR Khatian No.3852 Area 14 dec. I-03832/2010, RS Dag No. 838, LR Dag No.845, LR Khatian No.4171, 4304 & 769, Area 19.37 dec. I-3833/2010, RS Dag No. 838, LR Dag No.845, LR Khatian No. 4171, Area 19.37 dec. I-3267/2010, RS Dag No.847, LR Dag No.855, LR Khatian No. 1884, Area 24 dec. Total Area: 312.475 Satak at ONGC Road, PS Domjur, within Dakhin Jhapardah Gram Panchayet, District Howrah, Pin 711405	Manoj Kr. Anil Kr. Engineering Pvt. Ltd.
3695	KOLKATA	SAMB	SAM Branch Kolkata	West Bengal	Purna Pharmaceuticals Pvt. Ltd. (since dissolved)	Natasha Balasaria Aditya Balasaria Madhusudan Balasaria	A-402/9 on fourth floor, comprising more or less a built-up area of 342 Sq.ft on fourth floor of the building commonly known as “BAGREE MARKET” situated at and being premises No. 71, Biplabi Rash Behari Basu Road, Kolkata 700001	35/1, Diamond Harbour Road, Flat No. 105, Kolkata 700 027	342067514.00	Doubtful	31.07.2017	A-402/9 on fourth floor, comprising more or less a built-up area of 342 Sq.ft on fourth floor of the building commonly known as “BAGREE MARKET” situated at and being premises No. 71, Biplabi Rash Behari Basu Road, Kolkata 700001	Natasha Balasaria
3696	KOLKATA	SAMB	SAM Branch Kolkata	West Bengal	Jupitar Spun Pipes & Casting Pvt Ltd	Swadha Builders Pvt Ltd,Nabarun Bhattacharjee, Nabarun Bhattacharjee		KB-21, Sector-3, Salt Lake City, 3rd Floor North 24 Parganas Kolkata-700106	384545062.80	Doubtful	30.06.2014	Swadha Plaza at Jessore Road Madhyamgram	Swadha Builders Pvt. ltd.
3697	KOLKATA	Siliguri	BALURGHAT	West Bengal	SUBHASH CHANDRA RABIDAS	NA	BALURGHAT	NA	520018.00	Doubtful	31.03.2021	Land and building	SUBHASH CHANDRA RABIDAS
3698	KOLKATA	Siliguri	BHALUKA ROAD	West Bengal	MAINUL HOQUE	NA	BHALUKA ROAD	NA	1088000.00	Doubtful	30.04.2022	Land and building	MAINUL HOQUE
3699	KOLKATA	Siliguri	COOCHBEHAR	West Bengal	SAFIAR RAHAMAN	NA	COOCHBEHAR	NA	395781.10	Loss	29-05-2018	Land and building	SAFIAR RAHAMAN
3700	KOLKATA	Siliguri	COOCHBEHAR	West Bengal	AHIDUL HOQUE	NA	COOCHBEHAR	NA	483000.00	Doubtful	30.04.2021	Land and building	AHIDUL HOQUE
3701	KOLKATA	Siliguri	COOCHBEHAR	West Bengal	PULAK CHANDRA DAS	NA	COOCHBEHAR	NA	429000.00	Doubtful	30.04.2021	Land and building	PULAK CHANDRA DAS
3702	KOLKATA	Siliguri	COOCHBEHAR	West Bengal	BADAL KUMAR BANERJEE	Shymal Kumar Banerjee	Coochbehar	Coochbehar	352643.00	sub standard	29.08.2023	Land and building	Badal Kumar Banerjee
3703	KOLKATA	Siliguri	COOCHBEHAR III	West Bengal	DAS ENTERPRISE	NA	COOCHBEHAR	NA	484527.00	Loss	29.09.2018	Land and building	DAS ENTERPRISE
3704	KOLKATA	Siliguri	COOCHBEHAR III	West Bengal	TUMPA STORES	Tumpa Das	COOCHBEHAR	COOCHBEHAR	1444000.00	Doubtful	31.03.2021	Land and building	Tumpa Das
3705	KOLKATA	Siliguri	DABGRAM	West Bengal	JAYABRATA ROY	NA	DABGRAM	NA	815072.13	Doubtful	31.03.2021	Land and building	JAYABRATA ROY

Display of information - Secured assets possessed under the SARFAESI Act, 2002													
Sl no	ZO	RO	BRANCH	STATE	BORROWER NAME	GUARANTOR NAME (WHEREVER APPLICABLE)	REGISTERED ADDRESS OF THE BORROWER	REGISTERED ADDRESS OF THE GUARANTOR(Wherever applicable)	Outstanding Amount ( In Rs)	Asset Classification	Date of Asset Classification	Details of security possessed	Name of the Title Holder of the security possessed
3706	KOLKATA	Siliguri	FALAKATA	West Bengal	SWARAJ KUMAR GOPE	NA	FALAKATA	NA	948000.00	Loss	30-04-2019	Land and building	SWARAJ KUMAR GOPE
3707	KOLKATA	Siliguri	FALAKATA	West Bengal	MIYA SAPHIYA RAHAMAN	NA	FALAKATA	NA	140000.00	Doubtful	29.05.2021	Land and building	MIYA SAPHIYA RAHAMAN
3708	KOLKATA	Siliguri	FALAKATA	West Bengal	BAJRANGBALI TRADERS	Prasun Deb	FALAKATA	FALAKATA	492444.43	Loss	30-04-2019	Land and building	Prasun Deb
3709	KOLKATA	Siliguri	GANGTOK	Sikkim	HISHEY WANGCHUK LACHENPA	NA	GANGTOK	NA	6279000.00	Doubtful	31.03.2021	Land and building	HISHEY WANGCHUK LACHENPA
3710	KOLKATA	Siliguri	GANGTOK	Sikkim	UDAI KUMAR PRADHAN	NA	GANGTOK	NA	597123.00	Doubtful	31.03.2021	Land and building	UDAI KUMAR PRADHAN
3711	KOLKATA	Siliguri	GANGTOK	Sikkim	TOM TSHERING LEPCHA	NA	GANGTOK	NA	2429079.55	Doubtful	31.03.2021	Land and building	TOM TSHERING LEPCHA
3712	KOLKATA	Siliguri	GANGTOK	Sikkim	NETRA MAYA SHARMA	NA	GANGTOK	NA	344850.00	Doubtful	31.03.2021	Land and building	NETRA MAYA SHARMA
3713	KOLKATA	Siliguri	GANGTOK	Sikkim	SAGAR LEPCHA	NA	GANGTOK	NA	192122.93	Doubtful	31.03.2021	Land and building	SAGAR LEPCHA
3714	KOLKATA	Siliguri	GANGTOK	Sikkim	YADU NATH ADHIKARI	NA	GANGTOK	NA	690144.00	Doubtful	31.03.2021	Land and building	YADU NATH ADHIKARI
3715	KOLKATA	Siliguri	GANGTOK	Sikkim	NAR BAHDUR CHETTRI	NA	GANGTOK	NA	315442.00	Doubtful	31.03.2021	Land and building	NAR BAHDUR CHETTRI
3716	KOLKATA	Siliguri	GANGTOK	Sikkim	BRIENDRA KUMARI TAMANG	NA	GANGTOK	NA	345296.00	Doubtful	31.03.2021	Land and building	BRIENDRA KUMARI TAMANG
3717	KOLKATA	Siliguri	GANGTOK	Sikkim	SOM BAHADUR SUBBA	NA	GANGTOK	NA	240229.00	Doubtful	31.03.2021	Land and building	SOM BAHADUR SUBBA
3718	KOLKATA	Siliguri	GANGTOK	Sikkim	INTERNET POINT	Sunil Lama	GANGTOK	GANGTOK	766000.00	Doubtful	31.03.2021	Land and building	Sunil Lama
3719	KOLKATA	Siliguri	GANGTOK III	Sikkim	KARMA NARBU BHUTIA	NA	GANGTOK	NA	30000000.00	Loss	29.06.2018	Land and building	KARMA NARBU BHUTIA
3720	KOLKATA	Siliguri	GANGTOK III	Sikkim	NIRMAL KUMAR GUPTA	NA	GANGTOK	NA	1316000.00	Doubtful	31.03.2021	Land and building	NIRMAL KUMAR GUPTA
3721	KOLKATA	Siliguri	GANGTOK III	Sikkim	SONAM TSHERING BHUTIA	NA	GANGTOK	NA	1883000.00	Doubtful	31.03.2021	Land and building	SONAM TSHERING BHUTIA
3722	KOLKATA	Siliguri	GANGTOK III	Sikkim	B B MOTORS	Rekesh Rai	GANGTOK	GANGTOK	1900001.23	Doubtful	31.03.2021	Land and building	Rekesh Rai
3723	KOLKATA	Siliguri	GANGTOK III	Sikkim	S B ENTERPRISES	Suk Bahadur Rai	GANGTOK	GANGTOK	1376371.31	Doubtful	31.03.2021	Land and building	Suk Bahadur Rai
3724	KOLKATA	Siliguri	ISLAMPUR	West Bengal	GLA AUTOMOBILES	Dipankar Chakraborty, Tapas Chakraborty	ISLAMPUR	ISLAMPUR	2018948.00	Doubtful	31.03.2021	Land and building	Late Parul Chakraborty
3725	KOLKATA	Siliguri	ISLAMPUR	West Bengal	AROTI KIRON MINI RAW RICE	Paritosh Baidya	ISLAMPUR	ISLAMPUR	8113116.52	Loss	30-06-2019	Land and building	Paritosh Baidya
3726	KOLKATA	Siliguri	JALPAIGURI	West Bengal	M R R ENTERPRISES	Madhobi Rani Roy, Uday Roy	JALPAIGURI	JALPAIGURI	621000.00	Loss	28-09-2016	Land and building	Madhobi Rani Roy, Uday Roy
3727	KOLKATA	Siliguri	JALPAIGURI	West Bengal	SHIV SHANKAR STORES	Manoranjnan Saha	JALPAIGURI	JALPAIGURI	1000000.00	Doubtful	28.01.2020	Land and building	Manoranjnan Saha
3728	KOLKATA	Siliguri	JALPAIGURI	West Bengal	M B DISTRIBUTORS	Mr. Ranjit Bajaj, Mr. Kiran Bajaj, Nandlal Bajaj & Ms. Sushila Devi Agarwal	JALPAIGURI	JALPAIGURI	15310000.00	Doubtful	30.04.2022	Land and building	Mr. Ranjit Bajaj, Mr. Kiran Bajaj, Nandlal Bajaj
3729	KOLKATA	Siliguri	JALPAIGURI	West Bengal	MAHABIR AUTOMOBILES	Ms. Sima Chakraborty, Mr. Parijat Chakraborty, Mr. Manas Kumar Biswas	JALPAIGURI	JALPAIGURI	3894000.00	Doubtful	31.03.2021	Land and building	Ms. Sima Chakraborty, Mr. Parijat Chakraborty
3730	KOLKATA	Siliguri	JALPAIGURI	West Bengal	DILIP KUMAR GHOSH	NA	JALPAIGURI	NA	1933556.69	Loss	01-04-2019	Land and building	DILIP KUMAR GHOSH
3731	KOLKATA	Siliguri	JALPAIGURI	West Bengal	DUL HIRA	Subir Das	JALPAIGURI	JALPAIGURI	1946744.27	Loss	31-07-2017	Land and building	Subir Das
3732	KOLKATA	Siliguri	JALPAIGURI	West Bengal	SUBHANKAR RAY	NA	JALPAIGURI	NA	1046035.00	Loss	01.06.2019	Land and building	SUBHANKAR RAY
3733	KOLKATA	Siliguri	JORETHANG	Sikkim	ADHISHWAR ENTERPRISE	Mr. Lalit Chamling,Mr. Indra Bahadur Gurung	JORETHANG	JORETHANG	808000.00	Doubtful	31.03.2021	Land and building	Mr. Lalit Chamling
3734	KOLKATA	Siliguri	JORETHANG	Sikkim	SHANTIRAM SHARMA	NA	JORETHANG	NA	474000.00	Doubtful	31.03.2021	Land and building	SHANTIRAM SHARMA
3735	KOLKATA	Siliguri	JORETHANG	Sikkim	PHIGUM BHUTIA &DD BHUTIA	NA	JORETHANG	NA	348000.00	Doubtful	31.03.2021	Land and building	PHIGUM BHUTIA &DD BHUTIA
3736	KOLKATA	Siliguri	JORETHANG	Sikkim	PEMA WANGCHUK SHERPA	NA	JORETHANG	NA	201000.00	Doubtful	31.03.2021	Land and building	PEMA WANGCHUK SHERPA
3737	KOLKATA	Siliguri	KALIMPONG	West Bengal	ANU CHETTRI	NA	KALIMPONG	NA	3329000.00	sub standard	28.09.2023	Land and building	ANU CHETTRI
3738	KOLKATA	Siliguri	KALIYAGANJ	West Bengal	SHREEYA HP GAS GRAMIN VITRAK	Mr. Sujoy Roy, Mr. Dhiraj Roy	KALIYAGANJ	KALIYAGANJ	2850000.00	Doubtful	30.04.2021	Land and building	Mr. Sujoy Roy, Mr. Dhiraj Roy
3739	KOLKATA	Siliguri	MALDA	West Bengal	TAPAS SAHA	NA	MALDA	NA	7131000.00	Doubtful	29.05.2022	Land and building	TAPAS SAHA
3740	KOLKATA	Siliguri	MALDA III	West Bengal	JOYDEB SARKAR	NA	MALDA	NA	294000.00	sub standard	06.04.2023	Land and building	JOYDEB SARKAR
3741	KOLKATA	Siliguri	MALDA III	West Bengal	RABINDRA NATH GUPTA	NA	MALDA	NA	1714000.00	sub standard	15.09.2023	Land and building	RABINDRA NATH GUPTA



Display of information - Secured assets possessed under the SARFAESI Act, 2002													
Sl no	ZO	RO	BRANCH	STATE	BORROWER NAME	GUARANTOR NAME (WHEREVER APPLICABLE)	REGISTERED ADDRESS OF THE BORROWER	REGISTERED ADDRESS OF THE GUARANTOR(Wherever applicable)	Outstanding Amount ( In Rs)	Asset Classification	Date of Asset Classification	Details of security possessed	Name of the Title Holder of the security possessed
3742	KOLKATA	Siliguri	MALDA III	West Bengal	DEBESH CHANDRA GHOSH	NA	MALDA	NA	1310000.00	sub standard	31.03.2023	Land and building	DEBESH CHANDRA GHOSH
3743	KOLKATA	Siliguri	MANGAN	Sikkim	TENZING GIGMI BHUTIA	NA	MANGAN	NA	465000.00	Doubtful	28.09.2022	Land and building	TENZING GIGMI BHUTIA
3744	KOLKATA	Siliguri	MANGAN	Sikkim	ANIL LACHENPA	NA	MANGAN	NA	629649.05	Doubtful	31.03.2021	Land and building	ANIL LACHENPA
3745	KOLKATA	Siliguri	MANGAN	Sikkim	NAKU PARIYAR ( DARJEE )	NA	MANGAN	NA	838938.24	Doubtful	31.03.2021	Land and building	NAKU PARIYAR ( DARJEE )
3746	KOLKATA	Siliguri	MANIKCHAK	West Bengal	DADABHAI FURNITURES	Md. Israful Hossain	MANIKCHAK	MANIKCHAK	600000.00	Doubtful	31.03.2022	Land and building	Md. Israful Hossain
3747	KOLKATA	Siliguri	NAMCHI	Sikkim	AMBIKA CHETTRI W/O SURESH	NA	NAMCHI	NA	440679.60	Doubtful	31.03.2021	Land and building	AMBIKA CHETTRI W/O SURESH
3748	KOLKATA	Siliguri	RAIGANJ	West Bengal	MANIK COMMERCIAL PVT LTD	Mithun Bose	RAIGANJ	RAIGANJ	68888688.00	Doubtful	31.03.2021	Land and building	Mithun Bose
3749	KOLKATA	Siliguri	RAIGANJ	West Bengal	SUMAN FOOD PRODUCTS	Mr. Jagnath Sarkar	RAIGANJ	RAIGANJ	1574450.26	Loss	01-04-2019	Land and building	Mr. Jagnath Sarkar
3750	KOLKATA	Siliguri	RAIGANJ	West Bengal	BALAI SARKAR	NA	RAIGANJ	NA	788000.00	sub standard	29-10-2023	Land and building	BALAI SARKAR
3751	KOLKATA	Siliguri	RAIGANJ	West Bengal	MITHUN BOSE	NA	RAIGANJ	NA	12843812.68	Doubtful	31.03.2021	Land and building	MITHUN BOSE
3752	KOLKATA	Siliguri	RANIPOOL	Sikkim	PRABHA THAPA CHETTRI	NA	RANIPOOL	NA	996586.10	Doubtful	31.03.2021	Land and building	PRABHA THAPA CHETTRI
3753	KOLKATA	Siliguri	RANIPOOL	Sikkim	SARASWATI RAI	NA	RANIPOOL	NA	466824.95	Doubtful	31.03.2021	Land and building	SARASWATI RAI
3754	KOLKATA	Siliguri	RANIPOOL	Sikkim	DUBOO TSHERING LEPCHA	NA	RANIPOOL	NA	837399.96	Doubtful	31.03.2021	Land and building	DUBOO TSHERING LEPCHA
3755	KOLKATA	Siliguri	SEVOKE RD	West Bengal	CHHUTU TIMBAR	Chhutu Sharma	Siliguri	Siliguri	3531170.80	Loss	30-04-2019	Land and building	Chhutu Sharma
3756	KOLKATA	Siliguri	SEVOKE RD	West Bengal	B K ENTERPRISE	Mr. Tarkeshwar Bari, Mr. Om Prakash Bari	Siliguri	Siliguri	3579499.04	Loss	31-07-2018	Land and building	Mr. Tarkeshwar Bari, Mr. Om Prakash Bari
3757	KOLKATA	Siliguri	SEVOKE RD	West Bengal	MAA TARA DRESSES	Samiran Dutta	Siliguri	Siliguri	675980.09	Loss	01-06-2018	Land and building	Samiran Dutta
3758	KOLKATA	Siliguri	SEVOKE ROAD	West Bengal	PRASAD INDUSTRIES	Mr. Surendra Prasad Mr. Jitendra Kumar Singh Ms. Kalawati Devi Mr. Om Prakash Prasad	Siliguri	Siliguri	31470913.55	Loss	30-06-2019	Land and building	Mr. Surendra Prasad Mr. Jitendra Kumar Singh Ms. Kalawati Devi Mr. Om Prakash Prasad
3759	KOLKATA	Siliguri	SEVOKE ROAD	West Bengal	SHANTI MOTORS	Shri Rakesh Bansal,Shri Naresh Kumar Bansal Shri Mayank Bansal, Mrs. Sunita Devi Bansal ,	Siliguri	Siliguri	55218000.00	Doubtful	31.12.2022	Land and building	Shri Rakesh Bansal,Shri Naresh Kumar Bansal Shri Mayank Bansal, Mrs. Sunita Devi Bansal ,
3760	KOLKATA	Siliguri	SEVOKE ROAD III	West Bengal	M R ENTERPRISE	Mr. Mukhtar Roy	Siliguri	Siliguri	2160000.00	Doubtful	31.03.2022	Land and building	Mr. Mukhtar Roy
3761	KOLKATA	Siliguri	SF ROAD III	West Bengal	SREE BALAJI	Rashmi Agarwal, Nitin Agarwal	Siliguri	Siliguri	2524000.00	Doubtful	30.04.2021	Land and building	Rashmi Agarwal, Nitin Agarwal
3762	KOLKATA	Siliguri	SILIGURI MAIN	West Bengal	MAJIC DISTRIBUTORS	Mr. Anup Mishra & Mr. Awadesh Mishra	Siliguri	Siliguri	5790000.00	Doubtful	30.04.2021	Land and building	Mr. Anup Mishra & Mr. Awadesh Mishra
3763	KOLKATA	Siliguri	SILIGURI MAIN	West Bengal	K C ENTERPRISE	Mr. Dinesh Agarwal, Ms. Rinky Agarwal, Ms. Sonia Bhattacharya	Siliguri	Siliguri	6146000.00	sub standard	31.03.2023	Land and building	Mr. Dinesh Agarwal, Ms. Rinky Agarwal
3764	KOLKATA	Siliguri	SILIGURI,MAIN	West Bengal	SUCCESS	Sambhu Jyotsna Roy	Siliguri	Siliguri	6325235.07	Loss	31-12-2018	Land and building	Sambhu Jyotsna Roy
3765	KOLKATA	Siliguri	UMFB	West Bengal	YARDHA TEA ESTATE	Govind Kallani, Nikita Kallani, Nikhil Kallani	Siliguri	Siliguri	5656000.00	sub standard	25.05.2023	Land and building	Govind Kallani, Nikita Kallani, Nikhil Kallani



Display of information - Secured assets possessed under the SARFAESI Act, 2002													
Sl no	ZO	RO	BRANCH	STATE	BORROWER NAME	GUARANTOR NAME (WHEREVER APPLICABLE)	REGISTERED ADDRESS OF THE BORROWER	REGISTERED ADDRESS OF THE GUARANTOR(Wherever applicable)	Outstanding Amount ( In Rs)	Asset Classification	Date of Asset Classification	Details of security possessed	Name of the Title Holder of the security possessed
3766	MANGALURU	ERNAKULAM	ARB ERNAKULAM	KERALA	ARUN KUMAR K	Mr.Binu Joseph.K., Mr.V.K.Basheer Ahamed,	, Apt.No.1108, Sunny Palace, Changampuzha Samadi Road, Edapally. PIN- 682024.	Apt.No.1108, Sunny Palace, Changampuzha Samadi Road, Edapally. PIN- 682024.	9573192.00	Doubtful	06.08.2023	1: All that piece and parcel of land admeasuring undivided share of 0.41 Ares (within total extent of 83.09 cents of land) situated at Re.Sy.No.233/1-92, Block No.34 in Karakulam Village, Nedumangad Taluk with Apartment No.1123, Type -C in the 12th floor , Door No.K.P. No.13/3-B58, Prakrithi, Green Township, Karakulam P.O., Trivandrum,2: All that piece and parcel of land admeasuring undivided share of 0.41 ares (within total extent of 83.09 cents of land) situated at Re.Sy.No.233/1-92, Block No.34 in Karakulam Village, Nedumangad Taluk with Apartment No.1124 , Type D in the 12th floor, Door No.K.P. 13/3B-59, Prakrithi, Green Town ship, Karakulam .P.O., Trivandrum, 3: All that piece and parcel of land admeasuring undivided share of 0.41 ares (within total extent of 83.09 cents of land) situated at Re.Sy.No.233/1-92 , Block No.34, in Karakulam village, Nedumangad Taluk, 4: All that piece and parcel of land admeasuring undivided share of 59 square meter (within total extent of 83.09 cents of land) situated at Re.Sy.Block No.34, Re.Sy.No.233/1-92 in Karakulam Village ,Nedumangad Taluk	Arun Kumar
3767	MANGALURU	ERNAKULAM	ARB ERNAKULAM	KERALA	ATC TRADING CORPORATION	Babu Antony,Kiran P P,Roys Abraham,Julie John,Julie Roys,Alwin Roys,Helan Roys,Rahel Abraham (I Rahel)	M/s.ATC Trading Corporation, No.4/2, Near Punjapadam, EMS Road, North Kalamassery, Cochin.	K.K. House, Panavely.P.O, Kottarakara, Vettikavala, Kollam.PIN- 691532	14884369.53	Doubtful	27.09.2022	1: All that piece and parcel of land admeasuring 32.24 ares with residential building situated at Re Sy 291/2-4 of Vettikavala village, Kottarakara taluk, Kollam,2: All that piece and parcel of urban land admeasuring 16.60 ares situated at Re Sy 291/4 Block No 20 (Old Sy No 267/11b, 267/12) of Vettikavala village, Kottarakara taluk, Kollam,3: All that piece and parcel of land admeasuring 0.55 ares situated in Sy No 266/12-2 (Old Sy 216/21), 15.20 ares in Sy No 265/9 (old Sy No 216/23), 0.40 ares in Sy No 265/13-2 (old Sy No 216/24) in Vettikavala village, Kottarakara taluk, Kollam,4: All that piece and parcel of urban land admeasuring 12.14 ares situated in Re Sy 291/2-2 of Vettikavala village, Kottarakara taluk, Kollam,5: All that piece and parcel of urban land admeasuring 12.14 ares situated in Re Sy 291/2/1 and 291/2-1-2 Block 20 (Old Sy No 270/6, 267/11a,270/8, 259/107) of Vettikavala village, Kottarakara taluk, Kollam	Mr. Roys Abraham Mrs Julie Roys
3768	MANGALURU	ERNAKULAM	ARB ERNAKULAM	KERALA	AUGUSTIN VIKAS	Mr.Vivek Ambrose	No.27/1083, Thaikkootathil House, Vaduthala, Ernakulam,Kerala.PIN- 682023.	No.27/1083, Thaikkootathil House, Vaduthala, Ernakulam,Kerala.PIN- 682023.	5758807.41	Substandard	28.02.2023	All that piece and parcel of land admeasuring 4.05 ares (9.884 cents) with residential building bearing No.VIII/124 under sy.No.51/1-50 in Vayalar East Village, Cherthala Taluk	Mr.Augustin Vikas
3769	MANGALURU	ERNAKULAM	ARB ERNAKULAM	KERALA	AUTO GUARD PROP NOUSHAD	Mr. Noushad P A, Mr. Subair P A, Mr. Siraj.N. A,	Door No. 12/488M, Ambalappady, Pallikkara, Ernakulam, Pin-683565	Parappuram House, Kaprassery, Nedumbassery PO,Ernakulam, Pin-683585	5483253.91	Doubtful	27.01.2022	the property comprising of an extent of 4.86 ares of land spread as 1.94 ares in Re. Sy. No. 32/13 and 2.92 ares in Re. Sy. No.33/16 (1.94 ares in Re. Sy. No.33/16-4 and 2.92 ares in Re. Sy. No.33/16-3 as per revenue records) of Chengamanad village, Aluva Taluk, Ernakulam	Mr. Subair P A and Mrs. Shakeela Subair
3770	MANGALURU	ERNAKULAM	ARB ERNAKULAM	KERALA	BASIL RUBBERS	Mr.Mathai K M	Basil Rubbers Prop.Mr.Mani T M BLDG No RPI 319B EMA Memorial Building Ooramana 686663  Mr.Mani T M Thenganal House Ooramana PO 686663	Mr.Mathai K M S/o Markose Thenganal House Ooramana PO 686663	2352230.78	Doubtful	22-02-2024	All that peiece and parcel of land admeasuring 57.50 cents with an old residential building under Sy No 840/6B2 of Memury village Muvattupuzha taluk Ernakulam district in the name of Mr.Mathai K M Boundaries: North: Canal and property of Varghese East: Properties of Yohannan and walkway South: Muvattupuzha river West: Property of Eliamma	Mr.Mathai K M
3771	MANGALURU	ERNAKULAM	ARB ERNAKULAM	KERALA	COCHIN GLASS HOUSE	Shajan Joseph K R,Sebastain C R Stingle Sebastain	M/s Cochin Glass House Partners: Mr. K R Shajan Joseph & Mr. C R Sebastian Door No 12/148-B, Vazhakkala Jn, Vazhakkala, Kakkanad 682030	Mr. Stingle Sebastian, S/o Sebastian C R, Chemmanykodathu House, St.Vincent Convent Road, Palarivattom, Ernakulam 682025	53218340.16	Doubtful	24.07.2022	All the part and parcel of urban land and building admeasuring 15.81 ares (6.74 ares + 6.74 ares + 2.33 ares) situated at Re Sy No 243/6, SS Glass World, 32/1819A, Poonitura village, Kananyannur Taluk, May First Road, Thammanam - Pullepady Road, Ernakulam 682032	K R Shajan Joseph and C R Sebastian

Display of information - Secured assets possessed under the SARFAESI Act, 2002													
Sl no	ZO	RO	BRANCH	STATE	BORROWER NAME	GUARANTOR NAME (WHEREVER APPLICABLE)	REGISTERED ADDRESS OF THE BORROWER	REGISTERED ADDRESS OF THE GUARANTOR(Wherever applicable)	Outstanding Amount ( In Rs)	Asset Classification	Date of Asset Classification	Details of security possessed	Name of the Title Holder of the security possessed
3772	MANGALURU	ERNAKULAM	ARB ERNAKULAM	KERALA	DAVOOD AND CO	Davood P T, Mr. Sinan Koloth	12/467 Powerhouse Jn Aluva Emakulam- 683101	No. 20, Chungam Residence Association, Namboothiri Line, West Hill, Chungam, Calicut- 5, B5 Crescent Court Nadakkavu, Kozhikode- 673011	4531711.36	Doubtful	02.05.2015	All that piece and parcel of land having an extent of 3.44 Ares along with the residential building bearing Door No XII/91A in Re Sy No 254/6/2 Block 36 (Old Sy No 594/14/3) with all improvements thereon together with the right of way with vehicular traffic and also with the right to draw electric ,water connections etc over the three meter wide road starting from the south western corner of this property towards west leading to the public road, situated in Erumathala Desom, Aluva East Village, Aluva Taluk, Ernakulam district owned by Mr. Sinan Koloth s/o Davood covered under Sale deed no 1017/2012 dated 15.03.2012 of Aluva SRO executed by Sri. Mytheen. (Property description as per sale deed no.1017/2012 dated 15.03.2012 of Aluva Sub Registry Office). Boundaries as per Location sketch: East: Private pathway West: Property of Sathyan and 3 mtr road North: Property of Ansar South: Property of Abdu	Mr. Sinan Koloth
3773	MANGALURU	ERNAKULAM	ARB ERNAKULAM	KERALA	DEVIKA AGENCIES	Mrs.Dhanya Devan Mrs.Thankamma	M/s Devika Agencies (Prop Mr.Devanandhan K Pillai) Perunchery House Kurichilakod Jn, Kodanad PO 683544	Perunchery House Kurichilakod Jn, Kodanad PO 683544	3766572.52	Doubtful	30-05-2023	All that piece and parcel of land admeasuring 0.74 Ares (2.02 cents) in Re Sy No 182/9-5 with two storied commercial building having door no V/21A,B,E&F in Kodanad village Kunnathunadu taluk Ernakulam district in the name of Mr.Devanandhan K Pillai  Boundaries: North: Property of Krishnakumar East: Property of Rajan South: PWD Road West: Property of Perinchery	Mr.Devanandhan K Pillai
3774	MANGALURU	ERNAKULAM	ARB ERNAKULAM	KERALA	EASTERN DISTRIBUTORS	Partners Mr.Aju Aliyar Mr.Suhaif M A & Mr.Subair M A	D No IX/194A Kalampoor Enanalloor PO Moovatupuzha Ernakulam District 686673	Marattil House, Enanalloor PO Kalampoor Ernakulam 686673	3056548.58	Doubtful	01.03.2023	1: All that piece and parcel of the property comprising of EM of 4.05 Ares of land and residential building in Sy No 332/1/10 of Enanalloor village Muvatupuzha taluk Ernakulam district, 2: All that piece and parcel of the property comprising of EM of 8.09 Ares of land and building in Sy No 332/1/110, 332/1/111 of Enanalloor village Muvatupuzha taluk Ernakulam distric	Aju M A & Suhaif M A
3775	MANGALURU	ERNAKULAM	ARB ERNAKULAM	KERALA	FAIR AND FIT	Mr.Jestin V V Mrs.Jiju T I	M/s Fair and Fit Prop. Mr.Jestin V V 4/1784A Kattayil Avenue LFC Road Kaloor Ernakulam 682017	Mr.Jestin V V Vattathara House Chandiroor PO Alappuzha Pin 688547  Mrs.Jiju T I Vattathara House Chandiroor PO Alappuzha Pin 688547	5208045.05	Substandard	16-04-2023	Item 1: All that part and parce of 5.37 ares of land (comprising of 2.19 Ares and 0.75 Ares in Sy No 120/22-1-14 belonging to Mrs.Jiju T I and 2.43 Ares in Sy No 120/22/11 belonging to Mr.Jestin V V) together with residential building and all improvement thereon in Aroor village Cherthala taluk Alappuzha district covered under Sale Deed No 976/2003, 2517/2003 and 430/2009 of Kuthiyathode SRO East: Property of Sainaba Veluthedathu and Vazhy South: Property of Liji West: Property of Jaison Vattathara North: Property Sainaba Veluthedathu  Item 2: All that part and parcel of 1.54 ares of land in Sy No 120/22-1-14 & 120/22-1-15 in Aroor village Cherthala taluk Alappuzha district in the name of Jestin VV and Jiju T I by Sale deed No 977/2010 Kuthiyathode SRO East: Road and property of Mujeeb North: Property of Mujeeb and Sainaba West: Property of Jiju South: Property of Jiju	Jestin VV and Jiju T I

Display of information - Secured assets possessed under the SARFAESI Act, 2002													
Sl no	ZO	RO	BRANCH	STATE	BORROWER NAME	GUARANTOR NAME (WHEREVER APPLICABLE)	REGISTERED ADDRESS OF THE BORROWER	REGISTERED ADDRESS OF THE GUARANTOR(Wherever applicable)	Outstanding Amount ( In Rs)	Asset Classification	Date of Asset Classification	Details of security possessed	Name of the Title Holder of the security possessed
3776				KERALA	GIREESAN P K	Mr.Biju Kumar V V	Mr. Gireesan P K S/o Mr. Krishnan Palissery house, Edavanakkad PO, Ernakulam- 682 502  Mr. P G Prasad S/o Mr. Gireesan P K, Palissery house, Edavanakkad PO, Ernakulam- 682 502	S/o Mr. V R Vijayan, Vettumtharayil house, Vadakkumpuram, Chendamangalam PO, Ernakulam- 683 512	5300123.31	Doubtful	28-09-2022	Item 1 All that piece and parcel of land with an extent of 2.54 ares (6.280 cents) in Re. Sy. No. 95/13 (Sy.No. 254/2) of Elamkunnapuzha Village, Kochi Taluk, Ernakulam District along with the building constructed thereon and all the improvements therein, owned by Mr. Gireesan P K and Mr. Prasad PG, covered under Sale Deed No. 2563/1994 of Njarakkal SRO. (Property details more specifically described in Sale Deed No. 2563/1994 of Njarakkal SRO) Boundaries: East: Property in Survey No. 254/2 South: Property of Joseph West: Property in Survey No. 256 North: Property in Survey No. 253 Item 2 All that piece and parcel of land with an extent of 3.85 Ares (9.5 cents) in Survey No. 115 (Re. Sy. No.267/6 of Block 5) of Edavanakkad Village, Kochi Taluk, Ernakulam District with all improvements therein, in the name of Mr. Gireesan P K, covered under Sale Deed No. 3027/1998 of Kuzhuppilly SRO. (Property details more specifically described in Sale Deed No. 3027/1998 of Kuzhuppilly SRO) Boundaries: East: Property of Gireesan South: Property of Arackal Varghese West: Road North: Road	Item 1: Mr. Gireesan P K and Mr. Prasad PG  Item 2: Mr. Gireesan P K  Item 3: Mr. Gireesan P K
	MANGALURU	ERNAKULAM	ARB ERNAKULAM										
3777				KERALA	GLOBAL GLASS AND PLYWOOD	Mrs.Steenna Sebastian	1.M/s.Global Glass and Plywood, Rep. by its Mg.Partner Mr. C R Sebastian & Partners- Mr. K R Shajan Joseph, Mrs. Lizy Sebastian, Mrs. Shaina Shajan, No.37/3468, HJK Casa Granda Building, Near Deshabhimani Jn., Opp.TVS Kaloor, Kaloor, Ernakulam. PIN 682017. 2.Mr.C.R.Sebastian, S/o.Late (Mr.) C.V.Raphel, At: No.40/988, Chammunikodath, St.Vincent Convent Road, Palarivattom, SO Palarivattom, Ernakulam. PIN 682025. 3.Mr.K.R.Shajan Joseph, S/o.Late (Mr.) K.L.Raphel, Komaroth House, Azad Road, Kaloor, SO Kaloor, Ernakulam. PIN 682017. 4.Mrs.Lizy Sebastian, W/o. C.R.Sebastian, No.40/988, Chammunikodath,	D/o.Mr.C.R.Sebastian, At: No.40/988, Chammunikodath House, St.Vincent Convent Road, Palarivattom, SO Palarivattom, Ernakulam. PIN 682025.	43656781.12	Doubtful	24.07.2022	All that piece and parcel of Land admeasuring 1.48 ares (3.685 cents) with residential building under Sy.No.98/3, in Elamkulam village, covered under Sale Deed No.7724/2007 dt.14.11.2007 situated near Deshabhimani, Opp.T.V.S.Kaloor held in the joint name of Mr.K.R.Shajan Joseph and Mr.C.R.Sebastian. ( Property description as specified in the Sale Deed No.7724/2007 dt.14.11.2007 ) North: Property of Gopalakrishnan South: Own property and property of Rajeevan East: Property of Surendra Babu West: Property of Kesawan	Mr.K.R.Shajan Joseph and Mr.C.R.Sebastian
	MANGALURU	ERNAKULAM	ARB ERNAKULAM										

Display of information - Secured assets possessed under the SARFAESI Act, 2002													
Sl no	ZO	RO	BRANCH	STATE	BORROWER NAME	GUARANTOR NAME (WHEREVER APPLICABLE)	REGISTERED ADDRESS OF THE BORROWER	REGISTERED ADDRESS OF THE GUARANTOR(Wherever applicable)	Outstanding Amount ( In Rs)	Asset Classification	Date of Asset Classification	Details of security possessed	Name of the Title Holder of the security possessed
3778	MANGALURU	ERNAKULAM	ARB ERNAKULAM	KERALA	INDIRAGANDHI MEMORIAL TRU	1. K M Pareeth 2. K P Sairaj 3. K P Shiyas 4. K P Shibu 5. K P Siyad 6. K P Shaji 7. Jubairiya 8. Shuhaina 9. Suhana K 10. P U Shereena 11. N M Nabeesa	M/s. Indira Gandhi Memorial Trust Nellikuzhi PO, Kothamangalam, Ernakulam 686691		40794705.00	Doubtful	22-01-2024	P1 - 23.07 ares (57 cents) of land Sy.No.353/7/3/16 in Eramanallor Village, Kothamangalam Taluk, Ernakulam District held in the name IGMT  P2 - 23.07 ares (57 cents) of land in Sy.No.353/7/2/14, 353/7/3/16, Nellikuzhy Panchayat, Kothamangalam in Eramanallor Village, Kothamangalam Taluk, Ernakulam District - held in the name of IGMT .  P3 - 111.08 ares (274.50 cents) of land in Sy No 358/1A/17, 359/9B/3/12 , 359/9B/2/11, 359/9B/1 and 359/9A Eramanallor Village, Kothamangalam Taluk, Ernakulam District held in the name of IGMT  P4- 81.66 ares (201.7 cents) of vacant land in Re.Sy.No.49/2/2, 49/3/2, 49/3/3 in Asamannoor Village, Kunnathunad Taluk, Ernakulam district held in the name of IGMT.  P5 - 40.20 Ares (99.29 cents) of vacant land Re.SY.No.49/1, 49/9 in Asamannoor Village, Thalapuncha Desam Kunnathunad Taluk, Ernakulam district held in the name of IGMT.  P6 - 93.50 cents in Pothanikad Village, Kothamangalam Taluk with 3 Nos. of old tiled roof buildings and 1 RCC Building.(L.P.School Building )-held in the name of Indira Gandhi Memorial Trust  P7 - 24.42 ares (60.325 cents) of Vacant land in Sy.No.361/2 , 360/10 in Eramanallor Village, Kothamangalam Taluk, Ernakulam District held in the name of Mr.K.P.Shiyas.	P1 - Indira Gandhi Memorial Trust  P2 - Indira Gandhi Memorial Trust  P3 - Indira Gandhi Memorial Trust  P4 - Indira Gandhi Memorial Trust  P5 - Indira Gandhi Memorial Trust  P6 - Indira Gandhi Memorial Trust  P7 - Mr.K.P.Shiyas  P8- Mr.K.P.Shaji
3779	MANGALURU	ERNAKULAM	ARB ERNAKULAM	KERALA	JINU C X	Rajitha D	Chelattu House Chirayam Panayikkulam PO Ernakulam-683511	Chelattu House Chirayam Panayikkulam PO Ernakulam-683511	3389221.18	Doubtful	01.05.2023	All that part and parcel of property admeasuring 1.21 Ares of land in Sy No.200/6 of Alangad Village, Paravur Taluk Ernakulam District along with the single storied residential building (8/271J having area of 776 Sqft) therein and trees and all other improvements appurtenant thereon and all other rights which is more fully described in and covered by Sale Deed No. 3981/2016 dated 23.12.2016 of Alangad SRO belonging to Mr. Jinu C X.  Boundaries : North : Property of Thomas East : Property of Jolly South : Property of Sebastian West : Panchayat Road	Mr. Jinu C X.
3780	MANGALURU	ERNAKULAM	ARB ERNAKULAM	KERALA	JISHA JACOB	Jisha Jacob	Kuthiyathodu		2693751.00	Doubtful	29.11.2023	Land & Building 5 cents of land with 560 Sq Ft single storied under construction residential house Sy No 330/11A, 11A-2 Kuthiyathodu	Jisha Jacob
3781	MANGALURU	ERNAKULAM	ARB ERNAKULAM	KERALA	JOTHIS CONES	Joy Peter Tharayil,Ranjith Tharayil, Rijo Tharayil, Clara Joy,	XVI/41, CHOONDY Jn, ERUMATHALA, ALUVA ERNAKULAM-683112	THARAYIL HOUSE ERUMATHALA, ALUVA ERNAKULAM 683105	57615426.47	Doubtful	07.05.2023	I:- All that piece and parcel of land admeasuring 36.76 Ares (90.833 Cents) of land and all other improvements thereon in Sy.No.941/2A & 975/4 , Re.Sy No. 454/4/3 of Keezhmad (Aluva East) village, Aluva Taluk, Ernakulam,II:- All that piece and parcel of land admeasuring 14.17 Ares ( 35.00 cents) of land and building and all the other improvement thereon in Old Sy.No.941/2A, Re-Survey No. 454/4/2 of Keezhmad (Aluva East) Village, Aluva Taluk, Ernakulam	Mr.Rijo Tharayil
3782	MANGALURU	ERNAKULAM	ARB ERNAKULAM	KERALA	KAISON PRETREADS	Mr. K E Abdul Kareem  Ms.Habeeba Abdul Kareem	M/s Kaison Pretreads Rep. by Partners Mr. K E Abdul Kareem and Ms.Habeeba Abdul Kareem  Katteth House Mattoor Kalady 683574	Mr. K E Abdul Kareem Katteth House Mattoor Kalady 683574  Ms.Habeeba Abdul Kareem Katteth House Mattoor Kalady 683574	3956462.71	Doubtful	04-03-2024	An area of land admeasuring 13 Ares in Sy No 175/2C (Re Sy No 119/2) & 14.40 Ares of land in Sy No 175/2 (Re Sy No 119/1) in block 27 of Kalady village Aluva taluk Ernakulam district in the name of Mr.Abdul Kareem K E  Boundaries: North: Property of Katteth Abdul Karim East: Property of Katteth Abdul Karim South: Way West: : Property of Katteth & Kallukadan	Mr.Abdul Kareem K E

Display of information - Secured assets possessed under the SARFAESI Act, 2002													
Sl no	ZO	RO	BRANCH	STATE	BORROWER NAME	GUARANTOR NAME (WHEREVER APPLICABLE)	REGISTERED ADDRESS OF THE BORROWER	REGISTERED ADDRESS OF THE GUARANTOR(Wherever applicable)	Outstanding Amount ( In Rs)	Asset Classification	Date of Asset Classification	Details of security possessed	Name of the Title Holder of the security possessed
3783	MANGALURU	ERNAKULAM	ARB ERNAKULAM	KERALA	KHADER POLYMERS	Mr.Abdul Ameer M A	Mr.Abdul Ameer M A Meentharakkal House, Kunnatheri, Thaikattukara PO Aluva 683106	M/s Khader Polymers Rep. Proprietor Mr.Sakeer M A VIII/469 E, Kunnatheri, Thaikattukara PO Aluva 683106  Mr.Sakeer M A S/o Abdul Khader Meentharakkal House, Kunnatheri, Thaikattukara PO Aluva 683106	428085.00	Doubtful	31-05-2021	Item 1: All that piece and parcel of 9.26 ares(22.88 cents) of land, residential building & factory building at RE.SY.NO.459/3 (OLD SY.NO. 427/3), BLOCK NO.34 in Thaikattukara, Aluva West Village, Aluva Taluk, Ernakulam district standing in the name of Mr. Sakkeer.M A, covered under partition deed no. 3384/2003 dated 20/08/2003 of Aluva SRO executed by Shajahan, Abdul Ameer & Sakkeer, with boundaries as shown below: Boundaries East Property of Abdul Ameer NorthRoad West Property of Shajahan & pathway SouthProperty of Hameed & pathway  Item 2: All that piece and parcel of 9.21 ares (22.76 cents) of land, residential building & factory building at RE.SY.NO. 459/3, (OLD SY.NO.427/3), BLOCK NO.34 in Thaikattukara, Aluva West Village, Aluva Taluk, Ernakulam district standing in the name of Mr. Abdul Ameer, covered under partition deed no. 3384/2003 dated 20/08/2003 of Aluva SRO executed by Shajahan, Abdul Ameer & Sakkeer, with boundaries as shown below: Boundaries East: Property of Ismail, Muhammed & Abdul Khader South: Property of Hameed West: Property of Sakkeer North: Pathway	Item 1: Mr. Sakkeer.M A  Item 2: Mr. Abdul Ameer
3784	MANGALURU	ERNAKULAM	ARB ERNAKULAM	KERALA	KOCHUPARAMBIL PIPES	Mr Mehaboob T E	M/s Kochuparambil Pipes Prop. Mrs Sabira K A Kochuparambil House, Kizhakepram-683513	Mr Mehaboob T E Kochuparambil House, Kizhakepram-683513	6171793.15	Doubtful	29.12.2023	Plot No:1 All that piece and parcel of land admeasuring 2.77 ares under SyNo.68/8 in Kottuvally Village, Ernakulam District held in the name of Mr Mehboob T E. Bounded : On the North by - Property of Mr. Ebrahim On the East by - Road On the South by - Panchayath Road On the West by - Property of Mrs. Mini Krishnakumar  Plot No:2 All that piece and parcel of land admeasuring 4.00 ares under SyNo.68/8 in Kottuvally Village, Ernakulam District held in the name of Mr Mehboob T E. Bounded : On the North by - Property of Ms. Beevi On the East by - Private Road On the South by - Property of same owner On the West by - Property of Mr. Krishnakumar  (Plot No. 1 & 2 are adjacent plots and the total extent of the plot comes to 6.77 Ares.)	Mr Mehboob T E
3785	MANGALURU	ERNAKULAM	ARB ERNAKULAM	KERALA	MEHABOOB T E	Mrs Sabira K A	Mr.Mehaboob T E Kochuparambil House, Kizhakepram-683513	Mrs Sabira K A Kochuparambil House, Kizhakepram-683513	3199762.93	Doubtful	29.12.2023	Land & Building, 2.77 Ares + 4 Ares land with residential building Re Sy 68/8 Kottuvally	Mehaboob T E
3786	MANGALURU	ERNAKULAM	ARB ERNAKULAM	KERALA	M M J TYRES	Joy M M	Chandrapura 7/39C, Puthanpally, Manjapra, Angamaly- 683572	Mundackal House, Uppukallu, Ernakulam- 683581	3470595.87	Doubtful	31.10.2023	All that part and parcel of land admeasuring of 4.05 ares along with the building and all other improvements thereon in Re Sy No. 289/13/1/2 (Old Sy No. 329/10/1) at Kodanad Village, Kunnathunadu Taluk, Ernakulam	Mr M M JOY
3787	MANGALURU	ERNAKULAM	ARB ERNAKULAM	KERALA	MANNAM SUPER MARKET	(Late)Mr.Anilkumar	M/s Mannam Super Market, a Proprietorship firm Represented by its Proprietor Mr. Anil Kumar (Deceased) represented by his legal heirs Smt. Dhanya Anil Kumar, Mr. Athul Anil, Ms. Aneena Anil & Smt. Mahila Mani Mannam Junction, Mannam, North Paravoor, Ernakulam, Kerala, PIN- 683520		2645479.57	Doubtful	31.05.2023	Vacant Land, 6.94 cents of land with a temporary building 2.81 Ares,Sy No 68/8 Kottuvally	(Late)Mr.Anilkumar

Display of information - Secured assets possessed under the SARFAESI Act, 2002													
Sl no	ZO	RO	BRANCH	STATE	BORROWER NAME	GUARANTOR NAME (WHEREVER APPLICABLE)	REGISTERED ADDRESS OF THE BORROWER	REGISTERED ADDRESS OF THE GUARANTOR(Wherever applicable)	Outstanding Amount ( In Rs)	Asset Classification	Date of Asset Classification	Details of security possessed	Name of the Title Holder of the security possessed
3788				KERALA	JESTIN V V	NOT APPLICABLE	Mr.Jestin V V Vattathara House Chandiroor PO Alappuzha Pin 688547  Mrs.Jiju T I Vattathara House Chandiroor PO Alappuzha Pin 688547	NOT APPLICABLE	811863.76	Substandard	04-03-2024	All that part and parce of 5.37 ares of land (comprising of 2.19 Ares and 0.75 Ares in Sy No 120/22-1-14 belonging to Mrs.Jiju T I and 2.43 Ares in Sy No 120/22/11 belonging to Mr.Jestin V V) together with residential building and all improvement thereon in Aroor village Cherthala taluk Alappuzha district covered under Sale Deed No 976/2003, 2517/2003 and 430/2009 of Kuthiyathode SRO East: Property of Sainaba Veluthedathu and Vazhy South: Property of Liji West: Property of Jaison Vattathara North: Property Sainaba Veluthedathu	Jestin VV and Jiju T I
3789	MANGALURU	ERNAKULAM	ARB ERNAKULAM	KERALA	NATIONAL TRADING CO	ABDULLA T A,Aisha Beevi, Shafeer T A	M/s national Trading Co Door No VII/579 B, Jew Town Mattancherry, Ernakulam-682002	M/s national Trading Co Door No VII/579 B, Jew Town Mattancherry, Ernakulam-682002	8530898.63	Doubtful	30.12.2022	All that piece and parcel of land admeasuring 5,130 cents (2.08 ares) of land with building with all other improvements thereon in Sy.No.626/4 of Mattancherry village, Kochi Taluk, Ernakulam District	Mrs.M.A.Aisha Beevi and Mr.T.A.Abdulla
3790				KERALA	NOORUL ISLAM TRUST	K M Moosa K M Mijas K M Paljas P M Rajeena P K Muhammed P K Pathumma K M Amina Asiya Salim Al Ameen Abdul Basheer	M/s Noorul Islam Trust V/64, Ground Floor, Administrative Block Al-Azhar Campus, Perumpillichira PO Thodupuzha, Idukki Dist			Doubtful	18-02-2020	P1- An extent of 111.44 cents of land with a 5-storied educational institution building in Sy.No.317/1, 317/2 of Kumaramangalam Village in ThodupuzhaTaluk owned by Noorul Islam Trust  P2- 68.20 cents of land with buildings in Sy No 129/8-1 & 129/8-2 in Vengola village owned by Al Ameen  P3- 56.81 cents of vacant land in Sy No 129/7-4, 141/4B, 141/4C of Vengola village owned by Abdul Basheer  P4- 249.5 cents of land with two-storied residential building in Sy No 97/2, 98/1B1, 98/2B, 98/2-1, 96/2A1, 97/3 of Muvattupuzha village owned by Sainudeen and Saneer  P5- Properties with a total extent of 118 cents in the name of (Late) Aliyar. a)An extent of 9.42 Ares (23.250 Cents) made up of 3.34 Ares in Sy No 1365/4 and 6.07 Ares in Sy No 1365/11 of Kothamangalam Village b)An extent of 13.97 Ares (34.500 cents) in Sy No 1395/13 of Kothamangalam Village c)An extent of 6.78 Ares (16.750 cents) in Sy No 1395/14/3/19 of Kothamangalam Village d)An extent of 18.62 Ares (46 Cents) in Sy No 1371/2 of Kothamangalam Village	P1- Noorul Islam Trust P2- Mr. Al Ameen P3- Mr. Abdul Basheer P4- Mr. Sainudeen and Mr. Saneer P5- (Late) Mr. Aliyar
3791	MANGALURU	ERNAKULAM	ARB ERNAKULAM	KERALA	MANAF P B	Araf P B, Sherif P B, Shakeela P B,Beepathu P K, Asharaf P B, Mohammed Ali P H, Sajna Manaf	S/o Late Basheer, Puthiyedath House, Thaikattukara PO, Muttom Aluva, Ernakulam 683106	Puthiyedath House, Thaikattukara PO, Muttom, Aluva, Ernakulam 683106 ,Flat No 83 Jawahar Jewel Apartments,Jawahar Ngar, Kadavanthra PO Ernakulam 682020	66773626.91	Doubtful	28.03.2022	1. An area of land admeasuring 29.80 Ares in Block No. 34 in Choorikkara (Formerly Aluva West) Village consisting of 16 Ares in Re-Survey No. 51/7 and 13.80 Ares in Re-Survey No. 51/8, together with right of way over the private roads on its southern, northern and eastern boundaries, covered by Sale Deed Nos. 139/1982; 5018/1984 and 4113/1988 and Release Deed Nos. 4114/1988 and 4115/1988, all of Aluva Sub Registry Office owned by Late Mr. I. Basheer represented by legal heirs Mrs. P.K Beefathu, Mr.P.B. Ashraf, Mr. P.B. Sheriff, Ms.P.B. Shakeela, Mr.P.B.Araf & Mr.P.B Manaf. (As per the title deed, the property is (i) 10.72 Ares in old Survey No. 345/2 described in item No. 1 of the Schedule to Sale Deed No. 139/1982 and item No. 1 of the Schedule to Release Deed No.4115/1988 of Aluva Sub Registry Office(ii) 12.54 Ares (including area left for private road) in old Survey No. 345/1B described in item No. 2 of the Schedule to Sale Deed No. 139/1982 and item No. 2 of the Schedule to Release Deed No.4115/1988 of Aluva Sub Registry Office (iii) 4.86 Ares (including area left for private road) in old Survey No. 345/1B described in Sale Deed No.5018/1984 and item No. 3 of the Schedule to Release Deed No.4115/1988 of Aluva Sub Registry Office and (iv) 5.46 Ares (including area left for private road) in old Survey No. 345/1B in Aluva village described in Sale Deed No. 4113/1988 and Release Deed No.4114/1988 of Aluva Sub Registry Office).(Mentioned as ite No.3 in the Demand Notice) (Property description as specified in the Sale Deed 139/1982 dated 14.01.1982, prior deed 5018/1984 dated 23.11.1984, prior deed No.4113/1988 dated 31.03.1988, Release Deed No.4114/1988 dated 08.09.1988 and Release deed No.4115/1988 dated 21.03.1988)  Boundaries as per location sketch dated 2.10.2009:- East: Sale Deed No. 5018/1984 South: Sale Deed No. 4113/1988 West: Sale Deed No. 4114/1988 North: Sale Deed No. 4115/1988	Ms. Sajna Manaf,P B Manaf, P B Araf, P H Mohammed Ali.

Display of information - Secured assets possessed under the SARFAESI Act, 2002													
Sl no	ZO	RO	BRANCH	STATE	BORROWER NAME	GUARANTOR NAME (WHEREVER APPLICABLE)	REGISTERED ADDRESS OF THE BORROWER	REGISTERED ADDRESS OF THE GUARANTOR(Wherever applicable)	Outstanding Amount ( In Rs)	Asset Classification	Date of Asset Classification	Details of security possessed	Name of the Title Holder of the security possessed
3792	MANGALURU	ERNAKULAM	ARB ERNAKULAM	KERALA	PARVATHY JAYAPAL	Mr. ATHUL CHAKRAVARTHY	R/O Krishna Mangala Soudham OPP ESI Dispensary Pathirapally,Alappuzha 688521	R/O Chakravarthy Kangathumukku Kollam West Village, Thirumullavaram PO Kollam 691012	6228539.93	Doubtful	29.12.2023	All that piece and parcel of land admeasuring undivided share of 4.15% in the total extent of 27.92 ares in Re Sy no 3, Block no 196 (old survey no 881/2 and 882/2) of Nadama village together with a duplex apartment with three bed room marked as no 18 with built up area of 107.41 sq mts( 1156.2 sq ft) on the 1st and 2nd floors of the multi-storied building called Good Earth Haveli building bearing door no XV/47-A8 of Thripunithura Municipality with terrace area on the north eastern side of the said apartment and covered car parking area marked as on no 18 with right to use common areas common facilities and with all absolute rights in the names of Mrs. Parvathy Jayapal & Mr. Athul Chakravarthy as per registered Sale deed no: 2241/2017 of Thripunithura SRO. (Property details are as per Sale deed no: 2241/2017 of Thripunithura SRO)  Boundaries East: Property of Wilson, Antony and Hyson West: Property of James North: River South: Peerikkad Road (Municipality Road)	Mrs. Parvathy Jayapal & Mr. Athul Chakravarthy
3793	MANGALURU	ERNAKULAM	ARB ERNAKULAM	KERALA	PAVI INDUSTRIES	Mr. Varghese Mancheri, Proprietor- M/s Pavi Industries,	Daliya Gardens, Kachapilly Road, Vytilla Ernakulam, 682019		5128026.76	Doubtful	27.02.2023	Equitable Mortgage of 5.76 Ares of land, building and all other improvements thereon in Sy No. 82/11 B-22 of Amballoor Village, Kanayannoor Taluk and Ernakulam District in the name of Mr Varghese Mancheri	Mr Varghese Mancheri.
3794	MANGALURU	ERNAKULAM	ARB ERNAKULAM	KERALA	PERIYAR AGRO FOOD INDUSTRIES PRIVATE LIMITED	Mr. MOHAMMED RIYAZ,Mr. MARAKKAR.P.P,Mr. HASSANKUNJU.A,Mr. ABDUL SALIM	1/812 ABC, Choondamala West, Vengola PO. Ponjassery, Perumbavoor, Ernakulam District, Kerala State, Pin- 683547	Paraeli house, Thandekkad, Ponjassery, Vengola (P.O) Perumbavoor, Ernakulam - 683 547.	189694801.20	Doubtful	13.03.2023	1) Of 8.40 Ares of land made up of 6.40 Ares in Re.Sy No. 94/12 and 2 Ares in Re Sy No. 94/11 in Block No.22 in Arakkapady Village, Kunnathunad Taluk, in Vengola Grama Panchayat, Ernakulam,2)of 09.31 Ares of land in Block No. 22 in Arakkapady Village, Kunnathunadu taluk, Ernakulam District made up of 8.50 Ares in Re- Sy No. 94/10-2-2 along with all rights covered by Sale Deed No. 1549/2009 of Perumbavoor,3)of 12.14 ares of land made up of 3.89 ares in Re.Sy.no.94/3/2 and 8.25 ares in Re. Sy. No. 94/4, Block no: 22 in Vengola kara, Arakkappadi village, Kunnathunadu Taluk, Ernakulam,4)of 32.71 ares of land in Re. Sy.No. 94/3, Block no: 22 in Vengola kara, Arakkappadi village, Kunnathunadu Taluk, Ernakulam,5)of 46.75 ares of land in Re. Sy.No. 94/4-2 Block no: 22 in Vengola kara, Arakkappadi village, Kunnathunadu Taluk, Ernakulam District, Entire plant and machinery including weigh bridge and other appurtenant existing thereon -Wheat flour mill plant for production of Maida, Atta, Suji and Bran from wheat installed at the Factory	MARAKKAR P. P. @ P.P.ABDUL MARAKKAR, MOHAMMED RIYAZ
3795	MANGALURU	ERNAKULAM	ARB ERNAKULAM	KERALA	PRAVEEN KUMAR	NOT APPLICABLE	Mr.Praveen Kumar S/o Bhaskaran Pillai, Aiswarya, Palace road, Ulloor, Thiruvananthapuram - 695011  Mrs.Sindhu W/o Praveen Kumar B Aiswarya, Palace road, Ulloor, Thiruvananthapuram - 695011	NOT APPLICABLE	2069302.31	Doubtful	04-03-2024	All that piece and parcel of land comprising of 2.27 Ares of land and building with all other improvements thereon in old Sy No 65/10A Re Sy No 48 Block 118 of Eloor village Manjummel Ernakulam district owned by Mr.Praveen Kumar & Ms.Sindhu Bounded by: North: Property of Kuttappan East: Property of Shabu South: Way West: Property of Pius, Viji	Mr.Praveen Kumar & Ms.Sindhu
3796	MANGALURU	ERNAKULAM	ARB ERNAKULAM	KERALA	PUTHENPURAYIL KUTTAPPAN SOMARAJAN	Puthenpurayil Kuttapan Somrajan	Kottuvally		2130151.04	Doubtful	28.02.2023	Land & Building, 1000 Sq Ft two storied house in 2.44 cents of land constructed in 2017, Kottuvally	Puthenpurayil Kuttapan Somrajan
3797	MANGALURU	ERNAKULAM	ARB ERNAKULAM	KERALA	R J GROUP	Mr. Jijin Mathew,Mrs. Surya S,Mrs. Aleyamma Varghese,	7/499 DF1,VeeKay Tower Mavelipuram,Kakkanad-682030	Nadayinmel, Rayamangalam PO Kuruppampady,Ernakulam-683519, Surendra Nivas, Edayattuparambu Kaitharam PO,North Paravoor, Ernakulam-683519	4104753.01	Doubtful	26.12.2023	of land admeasuring 24.28 ares under Re SyNo.171/2-1, Block no.16 in Rayamangalam Village, Kunnathunadu taluk, Ernakulam District	Mr N P Mathai & Mrs Aleyamma Varghese.
3798	MANGALURU	ERNAKULAM	ARB ERNAKULAM	KERALA	R S VEGETABLES	Sobu N S, Anu K P,Sobhana	21/461, Market road, Tripunithura P.O Ernakulam-682301	Akhil Bhavan, Chottanikkara Kanayannoor P.O., Ernakulam -682312 & Nellikkal House, MLA Road, South Paravoor P.O., Ernakulam682307	4964365.05	Substandard	30.03.2023	land admeasuring 4.08 ares (10.080cents) with residential building no.11/348,& Commercial buildings no.11/349 & 11/350 of Chottanikkara Grama Panchayath in Resy no28/9-5( old sy no512),Thandaper no 11759 in block no12 Kanayannur Village, Kanayannur Taluk, ernakulam District	Anu K P

Display of information - Secured assets possessed under the SARFAESI Act, 2002													
Sl no	ZO	RO	BRANCH	STATE	BORROWER NAME	GUARANTOR NAME (WHEREVER APPLICABLE)	REGISTERED ADDRESS OF THE BORROWER	REGISTERED ADDRESS OF THE GUARANTOR(Wherever applicable)	Outstanding Amount ( In Rs)	Asset Classification	Date of Asset Classification	Details of security possessed	Name of the Title Holder of the security possessed
3799	MANGALURU	ERNAKULAM	ARB ERNAKULAM	KERALA	RENJU MOHAN	Mrs. Sreedevi T G	Thuthiyil House , Pallithazathu , Kadathy Meckadambu P.O. , Valakom Village Muvattupuzha Taluk, Ernakulam - 682316	Thuthiyil House , Pallithazathu , Kadathy Meckadambu P.O. , Valakom Village Muvattupuzha Taluk, Ernakulam - 682316	3293432.56	Substandard	04-03-2024	All that piece and parcel of land admeasuring 2.02 Ares in Sy 139/2C with residential building in Valakom village Muvattupuzha taluk Ernakulam district in the name of Mr.Renju Mohan Boundaries: North: Tar Road East: Tar Road South: Property of Ramakrishnan Parakunnath West: Property of Madhavi Parakunnel	Mr.Renju Mohan
3800	MANGALURU	ERNAKULAM	ARB ERNAKULAM	KERALA	S SUBRAMANIAN	Mrs.M.Sujakumari	Punarjani, Vettungal, CRA-46, East Kadungalloor, Ernakulam 683102	Punarjani, Vettungal, CRA-46, East Kadungalloor, Ernakulam 683102	1946349.00	Doubtful	30.12.2021	All that part and parcel of land admeasuring an extent of 6.38 Ares and residential building in Sy No 233/16 in Kadungalloor East kara, Kadungalloor village, Paravoor Taluk, Ernakulam	Subramanian
3801	MANGALURU	ERNAKULAM	ARB ERNAKULAM	KERALA	SAHAD M F	Mrs. Sajitha K A	Mulakkara House Ponnarimangalam, Mulavukad P.O., Ernakulam-680254	Mulakkara House Ponnarimangalam, Mulavukad P.O Ernakulam-680254	3618975.90	Doubtful	04-03-2024	of land admeasuring 2.83 ares with residential building under ReSy Number: 242/3 & 242/13 in Mulavukadu Village, Kanayannur Taluk, Ernakulam District	Mr.Sahad M F
3802	MANGALURU	ERNAKULAM	ARB ERNAKULAM	KERALA	VIANSA PLASTICS	Mr. Sahad A F, Mrs. Sajitha K A	Mulakkara House Ponnarimangalam, Mulavukad P.O., Ernakulam-680254	Mulakkara House Ponnarimangalam, Mulavukad P.O Ernakulam-680254	1310860.00	Substandard	26.01.2023	of land admeasuring 2.83 ares with residential building under ReSy Number: 242/3 & 242/13 in Mulavukadu Village, Kanayannur Taluk, Ernakulam District	Mr.Sahad M F
3803	MANGALURU	ERNAKULAM	ARB ERNAKULAM	KERALA	SKY TRADERS	Mr.Hussain and Mrs.Jaseena K A	Mr. Janseer K A, Proprietor- Sky Traders, Kodoppilly, LL/453, Chengamanad Puthuvassery, Nedumbassery, Ernakulam-683 585	Manayikodath House Kunnukara village Kunnukara PO Pin 683578	504883.29	Doubtful	04-03-2024	All that part and parcel of the property of 3.48 Ares of land and building bearing door no IX/163 in Re Sy No 495/2/4/5 in Kunnukara Paravur taluk Ernakulam district owned by Mr.Hussain S/o Abdulkhader and Mrs.Jaseena K A w/o Hussanin Boundaries: East: Property of Kunju Muhammed West: Property of Salam and Road North: Property of Shemi South: Property of Raju and Parameswaran	Mr.Hussain and Mrs.Jaseena K A
3804	MANGALURU	ERNAKULAM	ARB ERNAKULAM	KERALA	SREE BHADHRA CONSTRUCTION	Radhakrishnan N	Prop M Mohanan 111/76, Muruthattil House, Irimpanam Tripunithura Ernakulam 682309  37/1622-B I st Floor-JNRA-138 Jawahar Nagar, Kadavanthra PO, Near SBI Elamkulam pin-682020	Mr. M Mohanan No 7/35A (5/35) Muruthattil House, Kanjiramattom P O Amballoor Thripunithura Ernakulam 682315  Mr. N Radhakrishnan S/o Late NarayanaPillai Kavissery House, Almurikara Koovappady Village Ernakulam Dist 683544	11454216.20	Doubtful	30.06.2017	An extent of 3.3 Ares (8.25 Cents) of land and building thereon (2700 Sq ft) built up area over GF/FF in Re Sy no 585/15, Block 22, Amballoor village, Kanayannur	M Mohanan
3805	MANGALURU	ERNAKULAM	ARB ERNAKULAM	KERALA	T K TRADERS	(Late) Mrs. Jasmine Pareeth Mr. Pareeth K A	M/s T K Traders Represented by its Proprietor Mr. Basheer T M, V/460, Chelakulam, Vengola, Perumbavoor, Ernakulam- 683 554  Mr. Basheer T M S/o Mr. Mohammed, Thuthupilly House, Arackappady West, Vengola PO, Ernakulam- 683 554	Mr. Pareeth K A S/o Mr. Aboobaker, Thuthupilly House, Arackappady West, Vengola PO, Ernakulam- 683 554	8919175.09	Doubtful	28-06-2021	All that part and parcel of property comprising of an extent of 4.55 ares in Re. Sy. No. 403/12-4, Block no: 22 of Arackappady village, Kunnathunadu Taluk, Ernakulam district, along with the commercial cum residential building constructed thereon and all improvement therein, in the name of Mrs. Jasmine Pareeth, covered under Sale Deed No:4384/2003 of SRO Perumbavoor. Boundaries as per Sale Deed No: 4384/2003 of SRO Perumbavoor: East: Property of Pareeth North: Panchayath Road West: Panchayath Road South: Property of Puthukadan	(Late)Mrs. Jasmine Pareeth
3806	MANGALURU	ERNAKULAM	ARB ERNAKULAM	KERALA	TARMAC TRAILS LLP	Mr Vince Pai, Mr Joseph Devasia,Mr Biju V T,Mrs Lilly Thomas	17/127 NH 544 Near Companypady Metro station ,Thaikkattukara Aluva,Ernakulam-683106	Villa no:12 Nucleus fair dale Desiyamukku road Edapally 682021, Vattappilly house Velupadam Varandarappilly Mukundapuram Thirssur-680303	2768411.09	Substandard	30.01.2023	land admeasuring 12.24 Ares (30.24 cents) with 900 sq.ft tiled roof residential building under SyNo. 24/15 of Varandarappilly Village, Chalakudy taluk, Thrissur district	Mrs Lilly Thomas
3807	MANGALURU	ERNAKULAM	ARB ERNAKULAM	KERALA	ULTIMATE FRESH	Mr. Mohammed Shalim, Mr. Nasar K A Ms. Hasna Sadique,Mr. Yousaf,Mrs. Nabeesa	111/301 D, Kulangara Building, Desam PO, Aluva, Ernakulam- 683 102	Thekkayil house, Purayur, Ernakulam- 683102	2571011.53	Doubtful	01.10.2023 & 25.01.2023	1)of 2.226 ares of land along with building therein in Re. Sy. No. 330/9 of Chengamanad village, Aluva Taluk, Ernakulam district. 2)property consisting of 1.62 ares of land along with building therein in Re. Sy. No. 368/3 of Chengamanad village, Aluva taluk, Ernakulam district	Mrs. Nabeesa Yousaf & Mr.Yousaf



Display of information - Secured assets possessed under the SARFAESI Act, 2002													
Sl no	ZO	RO	BRANCH	STATE	BORROWER NAME	GUARANTOR NAME (WHEREVER APPLICABLE)	REGISTERED ADDRESS OF THE BORROWER	REGISTERED ADDRESS OF THE GUARANTOR(Wherever applicable)	Outstanding Amount ( In Rs)	Asset Classification	Date of Asset Classification	Details of security possessed	Name of the Title Holder of the security possessed
3808	MANGALURU	ERNAKULAM	ARB ERNAKULAM	KERALA	UNITED MEDI SYSTEMS	R M Usman, Sheriff Usman, R M Ummer, Mrs. Khader Noorjahan, T V Subaida	M/s United Medi Systems Smart Square, K K Road Kaloor, Ernakulam 682017	Rayan Marakkkar House, Orumanayur, Chavakkad 680512 ,T V Subaida, W/o R M Usman, 36/2098/A, Shady Grove, Kattakara Road, Kaloor, Ernakulam 682017	31022992.97	Doubtful	29.03.2012	702268 undivided share units out of 7000000 units undivided share in all that piece and parcel of land admeasuring 17.740 cents (7.178 ares) in Sy No 154/2, 154/3, 154/14 in Ernakulam village covered by documents No 2088, 2089, 2167, 2168, 2248 and 2249 of 1981 and 3781 of 1989 and 4772 of 1995 all of SRO Ernakulam together with the building portions on 4th floor of the building North Square situated in Ernakulam Village, Kanayannur Taluk of Ernakulam District	Mr. R.M.Usman
3809	MANGALORE	KOTTAYAM	Kaduthuruthy	KERALA	Marthasuniamma Glass House & M.A.Traders represented by Sole Propreitor Mr.LUKOSE P.O	NA	Mr.LUKOSE P.O.,KUDILIL PUTHENPURAYIL HOUSE POOZHICKOL P O, KADUTHURUTHY KOTTAYAM,KERALA689647	NA	2842352.85	DOUBTFUL	26-10-2022	An extent of 2.83 Ares of land, building and all other improvements thereon comprised in Survey No.40/7B of Kaduthuruthy Village, Vaikom Taluk, Kottayam District held in the name of Mr.Lukose P.O.	Lukose P.O.
3810	MANGALORE	KOTTAYAM	UMFB KOTTAYAM	KERALA	ARCHANA INDUSTRIES represented by its Partners Mr.Satheesh G. and Mr.Dinesh G	NA	Mr.Satheesh G. Partner of M/s.Archana Industries Variath House, Thiruvarppu, Kottayam-686020, Mr.Dinesh G. Partner of M/s.Archana Industries "Archana House", Parampuzha P.O. Kottayam-686004	NA	5061000.00	DOUBTFUL	31-03-2021	Item No.1:An extent of 9.93 Ares of land, building and all other improvements thereon comprised in Re Survey No.23/12 (Survey No.851/1) in Block No.24 of Vijayapuram Village, Kottayam Taluk, Kottayam District held in the name of Mr.Dinesh G Item No.2:An extent of 6.07 Ares of land, building and all other improvements thereon comprised in Re Survey No.23/23 (Survey No.851/1) in Block No.24 of Vijayapuram Village, Kottayam Taluk, Kottayam District held in the name of Mr.Satheesh G	Satheesh G. and Dinesh G
3811	MANGALORE	KOTTAYAM	NAGAMPADAM	KERALA	SREE MOOKAMBIKA MARKETING Represented by its Proprietor Mr.Babumon P.K.	Omana Babu	Mr.Babumon P.K. Puthenparambil House S.H.Mount P.O. Kottayam Pincode:686006	Mrs.Omana Babu Kottoorkanjirathil House Peroor P.O.,Kottayam Pincode:686637	1306906.50	DOUBTFUL	30-03-2021	An extent of 2.83 Ares of land, building and all other improvements thereon comprised in Re Survey No.279/23 (Survey No.445/3/4) of Peroor Village, Kottayam Taluk, Kottayam District held in the name of Mrs.Omana Babu	Omana Babu
3812	MANGALORE	KOTTAYAM	UMFB Kottayam	KERALA	Sumith K Surendran	K.G.Surendran	Mr.Sumith K Surendran Kottayilparambil House Champakara P.O. Karukachal Kottayam-686540	K.G.Surendran Kottayilparambil house Champakara P.O. Karukachal Kottayam-686540	5044414.29	DOUBTFUL	29-10-2022	An extent of 5.66 Ares of land, building and all other improvements thereon comprised in Re Survey No.20/6/3(Survey No.14/1B/3B) of Karukachal Village, Changanacherry Taluk, Kottayam District held in the name of Mr.Sumith K. Surendran	Sumith K. Surendran
3813	MANGALORE	KOTTAYAM	Anakkara	KERALA	Shaji K.R.	NA	Mr.Shaji K.R. Karimalloor House Chakkupallom P.O. Chakkupallom Idukki-685509	NA	900000.00	DOUBTFUL	30-06-2019	An extent of 2.02 Ares of land, building and all other improvements thereon comprised in Survey No.194/1 of Chakkupallom Village, Udumbanchola Taluk, Idukki District held in the name of Mr.Shaji K.R.	Shaji K.R.
3814	MANGALORE	KOTTAYAM	Kumily	KERALA	Prabhakumari	Prabhakaran Pillai	Mrs.Prabhakumari Bindhu Sadanam Kollampattada Kumily Idukki-685509	Mr.Prabhakaran Pillai S/o Mr.Sankaran Puthuparambil House Attappallam P.O. Kumily, Idukki-685509	398000.00	DOUBTFUL	30-06-2019	An extent of 2.83 Ares of land, building and all other improvements thereon comprised in Survey No.222 of Kumily Village, Peerumade Taluk, Idukki District held in the name of Mrs.Prabhakumari	Prabhakumari
3815	MANGALORE	KOTTAYAM	Puttady	KERALA	Aji E.R.	NA	Mr.Aji E.R. Ettickal House Puttady P.O. Idukki-685551	NA	646535.00	SUB STANDARD	29-05-2023	An extent of 18.70 Ares of land, building and all other improvements thereon comprised in Survey No.186/2-1 of Anakkara Village, Udumbanchola Taluk, Idukki District held in the name of Mr.Aji E.R.	Aji E.R.
3816	MANGALORE	KOTTAYAM	Kalayanthani	KERALA	Jijo K Joseph	NA	Mr.Jijo K Joseph Kapyarumalayil House Kalayanthani P.O. Idukki-685588	NA	345384.90	SUB STANDARD	29-05-2023	An extent of 8.09 Ares of land, building and all other improvements thereon comprised in Re Survey No.97/1(Survey No.992/1B/1) of Alakkode Village, Thodupuzha Taluk, Idukki District held in the name of Mr.Jijo K Joseph	Jijo K Joseph
3817	MANGALORE	KOTTAYAM	Puttady	KERALA	M/s A and S Marketing Associates Represented by it's Sole Propreitor Mr.Aji E.R.	NA	Mr.Aji E.R. Ettickal House Puttady P.O. Idukki-685551	NA	6526864.93	SUB STANDARD	01-05-2023	An extent of 18.70 Ares of land, building and all other improvements thereon comprised in Survey No.186/2-1 of Anakkara Village, Udumbanchola Taluk, Idukki District held in the name of Mr.Aji E.R.	Aji E.R.
3818	MANGALORE	KOTTAYAM	Vandanmedu	KERALA	Anandan V.	Deepa Anandan	Mr.Anandan V. Anandavilasam House Varavukadu Vandanmedu P.O Kattappana Idukki-685551	Mrs.Deepa Anandan Anandavilasam House Varavukadu Vandanmedu P.O Kattappana Idukki-685551	1986795.38	SUB STANDARD	15-06-2023	An extent of 4.26 Ares of land, building and all other improvements thereon comprised in Survey No.257/10-1, TP No.5pl 1141/883 of Vandanmedu Village, Udumbanchola Taluk, Idukki District held in the name of Mr.Anandan V.	Anandan V.

Display of information - Secured assets possessed under the SARFAESI Act, 2002													
Sl no	ZO	RO	BRANCH	STATE	BORROWER NAME	GUARANTOR NAME (WHEREVER APPLICABLE)	REGISTERED ADDRESS OF THE BORROWER	REGISTERED ADDRESS OF THE GUARANTOR(Wherever applicable)	Outstanding Amount ( In Rs)	Asset Classification	Date of Asset Classification	Details of security possessed	Name of the Title Holder of the security possessed
3819	MANGALORE	KOTTAYAM	Vandanmedu	KERALA	Prasannan Thankappan	Shanija	Mr.Prasannan Thankappan Ambalaparambil House Vellimala Vandanmedu Idukki-685551	Mrs.Shanija W/o Mr.Prasannan Thankappan Ambalaparambil House Vellimala Vandanmedu Idukki-685551	328521.81	SUB STANDARD	28-02-2023	An extent of 6.58 Ares of land, building and all other improvements thereon comprised in Re Survey No.392/1-3 (Survey No.17/1) of Anakkara Village, Udumbanchola Taluk, Idukki District held in the name of Mr.Prasannan Thankappan	Prasannan Thankappan
3820	MANGALORE	KOTTAYAM	ERATTUPETTA	KERALA	M/s Vattakkayam Wood Industries Represented by it's Propreitor Mr.V.M.Rasheed	NA	Mr.V.M.Rasheed Vattakkayam House Nadackal P.O. Erattupetta Kottayam-686121	NA	1001822.40	DOUBTFUL	31-03-2021	An extent of 11.56 Ares of land, building and all other improvements thereon comprised in Re Survey No.72/11 in Block No.67 of Erattupetta Village, Meenachil Taluk, Kottayam District held in the name of Mr.V.M.Rasheed	V.M.Rasheed
3821	MANGALORE	KOTTAYAM	Kalayanthani	KERALA	Binoy Joseph	NA	Mr.Binoy Joseph Thekkeputhenpurayil House Elamdesom P.O. Thodupuzha Idukki-685588	NA	109557.73	SUB STANDARD	29-07-2023	An extent of 2.83 Ares of land, building and all other improvements thereon comprised in Re Survey no.43/2(Survey No.1153/1A/9) of Velliyamattom Village, Thodupuzha Taluk, Idukki District held in the name of Mr.Binoy Joseph	Binoy Joseph
3822	MANGALORE	KOTTAYAM	Puttady	KERALA	Joseph Sebastian	Tijo Sebastian	Mr.Joseph Sebastian Kadayaparampil House Kochara P.O. Karunapuram Idukki-685551	Mr.Tijo Sebastian (Guarantor) Kadayaparampil House Kochara P.O. Karunapuram Idukki-685551	1026878.00	SUB STANDARD	29-06-2023	An extent of 34.40 Ares of land, building and all other improvements thereon comprised in Re Survey No.59/9, 59/18 (Survey No.17/1) of Anakkara Village, Udumbanchola Taluk, Idukki District held in the name of Mr.Sebastian Devassia	Sebastian Devassia
3823	MANGALORE	KOTTAYAM	Vandanmedu	KERALA	M/s Megha Tiles Represented by its propreitor Mr.Prasannan Thankappan	Shanija	Mr.Prasannan Thankappan Ambalaparambil House Vellimala Vandanmedu Idukki-685551	Mrs.Shanija W/o Mr.Prasannan Thankappan Ambalaparambil House Vellimala Vandanmedu Idukki-685551	500130.32	SUB STANDARD	13-06-2023	An extent of 6.58 Ares of land, building and all other improvements thereon comprised in Re Survey No.392/1-3 (Survey No.17/1) of Anakkara Village, Udumbanchola Taluk, Idukki District held in the name of Mr.Prasannan Thankappan	Prasannan Thankappan
3824	MANGALORE	KOTTAYAM	Erumeli South	KERALA	Subhash Chellappan	Sudheeshmon P C,Chellappan Madhavan	Mr. Subhash Chellappan Puthanpurakkal House Kanakapalam P.O. Nedumkavuvayal Erumely South Kottayam Pin: 686509	Mr. Sudheeshmon P C Puthanpurakkal House Kanakapalam P.O. Nedumkavuvayal Erumely South Kottayam Pin: 686509 Mr. Chellappan Madhavan  Puthanpurakkal House Kanakapalam P.O. Nedumkavuvayal Erumely South Kottayam Pin: 686509	905793.42	SUB STANDARD	29-08-2023	An extent of 3.45 Ares of land, building and all other improvements thereon comprised in Re Survey No.327/17-1 (Survey No.372/1/1) in TP No. 7870, Block No.23 of Erumely South Village, Kanjirappally Taluk, Kottayam District held in the name of Mr. Subhash Chellappan	Subhash Chellappan
3825	MANGALORE	KOTTAYAM	KATTAPPANA	KERALA	SASI V.K.	NA	Mr.V.K.Sasi residing at Velammavukudiylil House, Kochuthovala, Kattappana P.O. Idukki-685508	NA	1269017.80	DOUBTFUL	30-11-2020	An extent of 3.43 Acres (138.8072 Ares) of land, building and all other improvements thereon comprised in Re Survey No.531/17/3 [Survey No.1/1(207/1)] of Kattappana Village, Idukki Taluk, Idukki District held in the name of Mr.V.K.Sasi	SASI V.K.
3826	MANGALORE	KOTTAYAM	Kottayam II	KERALA	Sathar E.P.	NA	Mr.Sathar E.P. Idimanalunkal House Mariyathuruthu P.O. Kottayam-686017	NA	4328000.00	DOUBTFUL	02-10-2022	An extent of 4.62 Ares of land, building and all other improvements thereon comprised in Re Survey No.509/5 & 509/30(Survey No.127/4A & 127/5A) of Perumbaikkad Village, Kottayam Taluk, Kottayam District held in the name of Mr.Sathar E.P.	Sathar E.P.
3827	MANGALORE	KOTTAYAM	Kollad	KERALA	M/s Mohana Sounds A Proprietorship Firm Represented by its Sole Proprietor Mr.Pradeep K.S.	NA	Mr.Pradeep K.S. Kalayil House Thrikothamangalam Kottayam-686012	NA	494418.00	DOUBTFUL	31-03-2021	An extent of 5.83 Ares of land and all other improvements thereon comprised in Re Survey No.355/25 of Puthupally Village, Kottayam Taluk, Kottayam District held in the name of Mrs.Kunjamma Sekharan	Kunjamma Sekharan
3828	MANGALORE	KOTTAYAM	Udumbanchola	KERALA	Jose Varghese	NA	Mr.Jose Varghese Kappil House Mammattikkanam Kara Rajakkadu Village Udumbanchola-685566	NA	183872.00	DOUBTFUL	29-07-2022	An extent of 20.23 Ares of land, building and all other improvements thereon comprised in Re Survey No.180/37 of Rajakkadu Village, Udumbanchola Taluk, Idukki District held in the name of Mr.Jose Varghese	Jose Varghese
3829	MANGALORE	KOTTAYAM	Udumbanchola	KERALA	Moncy Jose	NA	Mrs.Moncy Jose Kappil House Mammattikkanam Kara Rajakkadu Village Udumbanchola-685566	NA	761032.30	DOUBTFUL	29-07-2022	An extent of 20.23 Ares of land, building and all other improvements thereon comprised in Re Survey No.180/37 of Rajakkadu Village, Udumbanchola Taluk, Idukki District held in the name of Mr.Jose Varghese	Jose Varghese

Display of information - Secured assets possessed under the SARFAESI Act, 2002													
Sl no	ZO	RO	BRANCH	STATE	BORROWER NAME	GUARANTOR NAME (WHEREVER APPLICABLE)	REGISTERED ADDRESS OF THE BORROWER	REGISTERED ADDRESS OF THE GUARANTOR(Wherever applicable)	Outstanding Amount ( In Rs)	Asset Classification	Date of Asset Classification	Details of security possessed	Name of the Title Holder of the security possessed
3830	MANGALORE	KOTTAYAM	Udumbanchola	KERALA	Austine Sebastian	NA	Mr.Austine Sebastian Kanjirathingal House Kallupalam Udumbanchola Idukki-685554	NA	1071129.95	DOUBTFUL	28-09-2022	12.14 Ares (4.05 Ares + 8.09 Ares) of land and building wherein 1.An extent of 4.05 Ares of land and all other improvements thereon comprised in Survey No.58/3-10 of Chathurangappara Village, Udumbanchola Taluk, Idukki District held in the name of Mrs.Valsamma Devasia 2.An extent of 8.09 Ares of land and all other improvements thereon comprised in Survey No.58/3-9 of Chathurangappara Village, Udumbanchola Taluk, Idukki District held in the name of Mrs.Valsamma Devasia	Valsamma Devasia
3831	MANGALORE	KOTTAYAM	Kottayam II	KERALA	Vinod P.K	Radha P.K	Mr.Vinod P.K S/o M.Kunjachen Parayathottathil House Pampady P.O. Kottayam-686502	Mrs.Radha P.K Thannickapparayil Karikkattoor P.O, Kottayam-686544	2766489.01	SUB STANDARD	01-05-2023	An extent of 4.05 Ares of land, building and all other improvements thereon comprised in Re Survey No.183/8-1(Survey No.638/1C) of Kooroppada Village, Kottayam Taluk, Kottayam District held in the name of Mr.Vinod P.K.	Vinod P.K
3832	MANGALORE	KOTTAYAM	Kottayam II	KERALA	Kannan P. Gopal	Suneesh K.S.	Mr.Kannan P. Gopal S/o P.K.Gopalan Pulimala Vakathanam Thrikothamangalam P.O. Puthupally, Kottayam-686011	Mr. Suneesh K.S. Kattezhuthusseril Kumarakom P.O, Kottayam-686501	754000.00	DOUBTFUL	21-01-2023	An extent of 2.02 Ares of land, building and all other improvements thereon comprised in Re Survey No.94/8/2(Survey No.253) of Vakathanam Village, Changanassery Taluk, Kottayam District held in the name of Mr.Kannan P.Gopal	Kannan P. Gopal
3833	MANGALORE	KOTTAYAM	Kaduthuruthy	KERALA	Vinod C.K.	NA	Mr.Vinod C.K. Ramalayam House Ezhumanthuruthu P.O. Muttuchira, Kaduthuruthy Kottayam-686613	NA	1106847.29	SUB STANDARD	29-05-2023	An extent of 20.23 Ares of land, building and all other improvements thereon comprised in Survey No.1160/1-1 of Muttuchira Village, Vaikom Taluk, Kottayam District held in the name of Mr.Kesavadas and Mrs.Omana K.K.	Kesavadas and Omana K.K.
3834	MANGALORE	KOTTAYAM	Kattappana	KERALA	P.K.Hareendran	NA	Mr.P.K.Hareendran TC 55/278-1 Harisree Amritha Nagar Kaimanam Pappanamcode Trivandrum-695018	NA	1246223.06	SUB STANDARD	29-05-2023	An extent of 32.78 Ares of land and all other improvements thereon comprised in Re Survey No.328/7-1(Survey No.1/1) of Kattappana Village, Idukki Taluk, Idukki District held in the name of Mr.P.K.Hareendran	P.K.Hareendran
3835	MANGALORE	KOTTAYAM	Adimali	KERALA	Mathai Esthapan Shylan	Reena	Mr.Mathai Esthapan Shylan Padiykkakudi Mukkal Acre 200 Acre Mannamkandam P.O. Adimali Idukki-685561	Smt.Reena Padiykkakudi Mukkal Acre 200 Acre Mannamkandam P.O. Adimali Idukki-685561	505592.57	SUB STANDARD	29-06-2023	An extent of 2.02 Ares of land, building and all other improvements thereon comprised in Re Survey No.985/5-1(Survey No.1248) of Mannamkandam Village, Devikulam Taluk, Idukki District held in the name of Mr.Mathai Esthapan Shylan	Mathai Esthapan Shylan
3836	MANGALORE	KOTTAYAM	UMFB KOTTAYAM	KERALA	Sabu Mathew (late )	NA	Mr.P.D.Mathew Pullat house Kanakkary P.O. Kottayam Kerala-686632	NA	472169.82	DOUBTFUL	28-09-2022	An extent of 4.05 Ares of land, building and all other improvements thereon comprised in Re Survey No.478/4-1-1 & 478/1-1 (Survey No.626/4, 626/8B, 626/8A) of Athirampuzha Village, Kottayam Taluk, Kottayam District held in the name of Mr.P.D. Mathew and late Sabu Mathew covered by Sale Deed No.4827/2006 dated 12-12-2006 of Sub Registrar Office Ettumanoor (Common security for loan account nos.361206650570369, 361205070000114, 361206990000004,361205070000103 and 361206990000005)	P.D. Mathew and late Sabu Mathew
3837	MANGALORE	KOTTAYAM	UMFB KOTTAYAM	KERALA	Sobha Plastic Industries	P.D.Mathew	legal heirs of late Sabu Mathew viz Wife:Simi Sabu, son:Shon Sabu and Daughter :Sneha Sabu(both represented by their mother and natural guardian Simi Sabu) all residing at Pullat House Athirampuzha P.O. Kottayam-686562	Mr.P.D.Mathew Pullat House Kanakkary P.O. Kottayam, Kerala-686632	5905987.89	DOUBTFUL	28-09-2022	Property 1:An extent of 4.05 Ares of land, building and all other improvements thereon comprised in Re Survey No.478/4-1-1 & 478/1-1 (Survey No.626/4, 626/8B, 626/8A) of Athirampuzha Village, Kottayam Taluk, Kottayam District held in the name of Mr.P.D. Mathew and late Sabu Mathew covered by Sale Deed No.4827/2006 dated 12-12-2006 of Sub Registrar Office Ettumanoor (Common security for loan account nos.361206650570369, 361205070000114, 361206990000004, 361205070000103 and 361206990000005) Property 2: An extent of 4.05 Ares of land and all other improvements thereon comprised in Re Survey No.226/4/2 (Survey No.324/3B) Block No.31 of Peroor Village, Kottayam Taluk, Kottayam District held in the name of late Sabu Mathew covered by Settlement Deed No.1863/2016 dated 28.07.2016 of Sub Registrar Office Ettumanoor (Common security for loan account nos. 361205070000114, 361206990000004, 361205070000103 and 361206990000005)	P.D. Mathew and late Sabu Mathew

Display of information - Secured assets possessed under the SARFAESI Act, 2002													
Sl no	ZO	RO	BRANCH	STATE	BORROWER NAME	GUARANTOR NAME (WHEREVER APPLICABLE)	REGISTERED ADDRESS OF THE BORROWER	REGISTERED ADDRESS OF THE GUARANTOR(Wherever applicable)	Outstanding Amount ( In Rs)	Asset Classification	Date of Asset Classification	Details of security possessed	Name of the Title Holder of the security possessed
3838	MANGALORE	KOTTAYAM	UMFB KOTTAYAM	KERALA	Sobha Polymers	P.D.Mathew	legal heirs of late Sabu Mathew viz Wife:Simi Sabu, son:Shon Sabu and Daughter :Sneha Sabu(both represented by their mother and natural guardian Simi Sabu) all residing at Pullat House Athirampuzha P.O. Kottayam-686562	Mr.P.D.Mathew Pullat House Kanakkary P.O. Kottayam, Kerala-686632	4099878.77	DOUBTFUL	28-09-2022	Property 1:An extent of 4.05 Ares of land, building and all other improvements thereon comprised in Re Survey No.478/4-1-1 & 478/1-1 (Survey No.626/4, 626/8B, 626/8A) of Athirampuzha Village, Kottayam Taluk, Kottayam District held in the name of Mr.P.D. Mathew and late Sabu Mathew covered by Sale Deed No.4827/2006 dated 12-12-2006 of Sub Registrar Office Ettumanoor (Common security for loan account nos.361206650570369, 361205070000114, 361206990000004, 361205070000103 and 361206990000005) Property 2: An extent of 4.05 Ares of land and all other improvements thereon comprised in Re Survey No.226/4/2 (Survey No.324/3B) Block No.31 of Peroor Village, Kottayam Taluk, Kottayam District held in the name of late Sabu Mathew covered by Settlement Deed No.1863/2016 dated 28.07.2016 of Sub Registrar Office Ettumanoor (Common security for loan account nos. 361205070000114, 361206990000004, 361205070000103 and 361206990000005)	P.D. Mathew and late Sabu Mathew
3839	MANGALORE	KOTTAYAM	Kulasekharamangalam	KERALA	Sudheer	NA	Mr.Sudheer Chundagakariyil House Kulasekharamangalam P.O. Mekkara, Vaikom Kottayam-686608	NA	393524.50	SUB STANDARD	29-08-2023	An extent of 4.05 Ares [ 2.84 Ares in Sy No.105/7+1.21 Ares in Sy No.105/9A-3] of land, building and all other improvements thereon in Kulasekharamangalam Village, Vaikom Taluk, Kottayam District held in the name of Mr.Sudheer	Sudheer
3840	MANGALORE	KOTTAYAM	Vaikom	KERALA	Joy George	NA	Mr.Joy George “Jona Bhavan” Kandanamparambil Muhamma P.O. Alappuzha-688525	NA	1699461.47	SUB STANDARD	29-08-2023	An extent of 3.14 Ares of land, building and all other improvements thereon comprised in Re Survey No.338/2/5/3(Survey No.91/4) of Thannermukkom South Village, Cherthala Taluk, Alapuzha District held in the name of Mr. Joy George and late Nancy Joy	Joy George and late Nancy Joy
3841	MANGALORE	KOTTAYAM	Thodupuzha	KERALA	Biju Joseph	Tyju Thomas	Mr.Biju Joseph S/o late Fr.Joseph Kunnummel Kunnummel House Thommankuthu P.O. Thodupuzha-685581	Mr.Tyju Thomas S/o Mr.Thomas Vayalakombil House Thrikakkara, Rajagiri Valley P.O. Kozhikattumoola Ernakulam-682039	5313074.56	DOUBTFUL	29-12-2022	An extent of 4.05 Ares of land, building and all other improvements thereon comprised in Survey No.1508/1-2 of Vannapuram Village, Thodupuzha Taluk, Idukki District held in the name of late Mr.Biju Joseph	Biju Joseph
3842	MANGALORE	KOTTAYAM	Thodupuzha	KERALA	Athira George	NA	Smt.Athira George D/o Mr.Shaju T.P. @ George “Thuruthel House” Olamattom Thodupuzha P.O. Idukki-685584	NA	3191485.86	SUB STANDARD	29-06-2023	An extent of 4.05 Ares of land, building and all other improvements thereon comprised in Re Survey No.348/9 (Survey No.1670/1) of Karikode Village, Thodupuzha Taluk, Idukki District held in the name of Smt.Athira George	Athira George
3843	MANGALORE	KOTTAYAM	Thodupuzha	KERALA	THOMAS P J	NA	Mr.Thomas P.J. S/o Mr.Joseph Puthanpurayil House Vazhakulam kara Post Manjalloor Village Muvattupuzha Taluk Ernakulam-686670	NA	3030000.00	DOUBTFUL	31-05-2019	An extent of 8.09 Ares of land, building and all other improvements thereon comprised in Survey No.599/8 of Manjalloor Village, Muvattupuzha Taluk, Ernakulam District held in the name of Mr.Thomas P.J.	THOMAS P J
3844	MANGALORE	KOTTAYAM	Thodupuzha	KERALA	Rajesh K.T.	NA	Mr.Rajesh K.T. Karumathu House Kanjiramattom Thodupuzha East P.O. Idukki-685584	NA	722803.38	DOUBTFUL	29-11-2022	An extent of 2.83 Ares of land, building and all other improvements thereon comprised in Survey No.237/4 of Thodupuzha Village, Thodupuzha Taluk, Idukki District held in the name of Mr.Rajesh K.T	Rajesh K.T.
3845	MANGALORE	KOTTAYAM	Thodupuzha	KERALA	Asha Anna Zacharias	Jiji Scaria	Mrs.Asha Anna Zacharias W/o Jiji Scaria Nadukkudiyil House Udumbannoor Idukki-685595	Mr.Jiji Scaria Nadukkudiyil House Udumbannoor Idukki-685595	4303842.76	SUB STANDARD	29-01-2023	An extent of 2.60 Ares of land, building and all other improvements thereon comprised in Re Survey No.165/20 (Survey No.351/1/19), Block No.41 of Udumbannoor Village, Thodupuzha Taluk, Idukki District held in the name of Mrs.Asha Anna Zacharias	Asha Anna Zacharias
3846	MANGALORE	KOTTAYAM	Thodupuzha	KERALA	Sminto Michael	NA	Mr.Sminto Michael Olattupuram House Poopathy P.O. Poyya,Thrissur-680733	NA	1575000.00	DOUBTFUL	28-10-2022	An extent of 2.83 Ares of land, building and all other improvements thereon comprised in Re Survey No.348/4-2 (Survey No.1670/1) of Karikode Village, Thodupuzha Taluk, Idukki District held in the name of Mr.Sminto Michael	Sminto Michael
3847	MANGALORE	KOTTAYAM	THELLAKOM	KERALA	SHIBU S D	Baby K J	Mr.Shibu S.D. Edathumkunnel House Chirakandom Chakkampuzha P.O Kottayam,Kerala-686574	Mr.Baby K J Karakkattil House Arunootimangalam P.O Kaduthuruthy Kottayam, Kerala 686604	3078522.80	DOUBTFUL	01-03-2020	An extent of 4.05 Ares of land (2.53 Ares in Re Sy No.414/6 +1.52 Ares in Re Sy No. 414/7) building and all other improvements thereon comprised in Old Survey No.334/4 of Peroor Village Kottayam Taluk , Kottayam District in the name of Mr.Shibu S D	SHIBU S D
3848	MANGALORE	KOTTAYAM	KOLLAD	KERALA	BINOY V CHERIAN	NA	Mr.Binoy V Cherian Residing at Valuchira Pathamuttom P.O. Kurichy, Kottayam-686532	NA	697187.93	DOUBTFUL	09-09-2021	An extent of 16.22 Ares of land, building and all other improvements thereon comprised in Resurvey Nos.759/7-1-7 & 759/7-1-6 of Panachikkad Village, Kottayam Taluk , Kottayam District held in the name of Mr.Binoy V Cherian	BINOY V CHERIAN

Display of information - Secured assets possessed under the SARFAESI Act, 2002													
Sl no	ZO	RO	BRANCH	STATE	BORROWER NAME	GUARANTOR NAME (WHEREVER APPLICABLE)	REGISTERED ADDRESS OF THE BORROWER	REGISTERED ADDRESS OF THE GUARANTOR(Wherever applicable)	Outstanding Amount ( In Rs)	Asset Classification	Date of Asset Classification	Details of security possessed	Name of the Title Holder of the security possessed
3849	MANGALORE	KOTTAYAM	Kumaramangalam	KERALA	Vishnu Ravi	Saju Ravi	Mrs.Vishnu Ravi Puliampuliputhenpurayil House Manalakuzhi Kalloorkkad P.O. Ernakulam Pincode-686668	Mrs.Saju Ravi Puliampuliputhenpurayil House Manalakuzhi Kalloorkkad P.O. Ernakulam Pincode-686668	802391.00	DOUBTFUL	10-12-2021	An extent of 3.23 Ares (1.21 Ares in Survey No.295/6-2-6 + 2.02 Ares in Survey No.295/ 6-7) of land and all other improvements thereon in Kalloorkkad Village held in the name of Mr.Vishnu Ravi & Mrs.Saju Ravi wherein +1.21 Ares in Survey No.295/6-2-6 of Kalloorkkad Village, Muvattupuzha Taluk, Ernakulam District covered by Sale Deed No.908/2018 dated 27-09-2018 of Sub Registrar Office Kalloorkkad in the name of Mr.Vishnu Ravi and +2.02 Ares in Survey No.295/6-7 of Kalloorkkad Village, Muvattupuzha Taluk, Ernakulam District covered by Sale Deed No. 497/1995 dated 18-03-1995 of Sub Registrar Office Kalloorkkad in the name of Mrs.Saju Ravi	Vishnu Ravi and Saju Ravi
3850	MANGALORE	KOTTAYAM	Thodupuzha	KERALA	BIJU THOMAS	NA	Mr.Biju Thomas Aathanickal House Palakuzha P.O. Koothattukulam Pincode-686662	NA	5516000.00	DOUBTFUL	31-03-2019	An extent of 6.07 Ares of land, building and all other improvements thereon comprised in Survey No.306/2-1 of Palakuzha Village, Muvattupuzha Taluk, Ernakulam District held in the name of Mr.Biju Thomas	BIJU THOMAS
3851	MANGALORE	KOTTAYAM	Adimali	KERALA	Binu M T	Noble Binu	Mr.Binu M.T. S/o Mr.Thankappan Muttor House Adimali,Koompanpara Idukki-685561	Mr.Noble Binu Muttor House Adimali,Koompanpara Idukki-685561	823000.00	DOUBTFUL	29-06-2022	An extent of 3.03 Ares of land, building and all other improvements thereon comprised in Re Survey No.1049/4(Survey No.1278/1) of Mannamkandam Village, Devikulam Taluk, Idukki District held in the name of Mr.Binu M.T. & Mrs.Daisy Binu	Binu M.T. & Daisy Binu
3852	MANGALORE	KOTTAYAM	KUDAYATHOOR	KERALA	WHITE ROCK PLASTIC MOULDING Represented by its Propreitor Mr.James K.J.	Shalini James,Johnson K.J.	Mr.James K.J. Karottupurackal (H) Kannikkal P.O. Puthedu,Moolamattam Idukki-685589	Mr.Johnson K.J. (Guarantor) S/o K.S.Joseph Karottupurackal (H) Puthedu Kannickal P.O. Moolamattam Idukki-685589	3607095.00	DOUBTFUL	29-01-2021	An extent of 38.74 Ares (28.60 Ares in Re Survey No.141/10 + 8.15 Ares in Re Survey No.141/8 + 1.99 Ares in Re Survey No.141/7) (Survey No.698/2/1 & 697/1/11) of land and all other improvements thereon comprised in Elapally Village, Thodupuzha Taluk, Idukki District held in the name of Mrs.Shalini James	Shalini James
3853	MANGALORE	KOTTAYAM	Nagampadam	KERALA	Anshad A.	NA	Mr.Anshad A. Ashraf Manzil Karapuzha P.O. Kottayam West Kottayam-686003	NA	2889000.00	SUB STANDARD	28-02-2023	An extent of 1.21 Ares of land, building and all other improvements thereon comprised in Re Survey No.67/3 (Survey No.170/9A,170/7A9,170/7A) of Kottayam Village, Kottayam Taluk, Kottayam District held in the name of Mr.Anshad A	Anshad A.
3854	MANGALORE	KOTTAYAM	Thodupuzha	KERALA	Dipu K Murali	Murali	Mr.Dipu K Murali Kochuputhenpurayil House Udumbannoor P.O. Thodupuzha-685595	Mr.Murali S/o Ittiyathi Kochuputhenpurayil House Udumbannoor P.O. Thodupuzha-685595	1206058.58	DOUBTFUL	01-01-2022	Property 1:An extent of 5.67 Ares of land and all other improvements thereon comprised in Re Survey No.158/4 of Udumbannoor Village, Thodupuzha Taluk, Idukki District held in the name of Mr.Murali Property 2:An extent of 0.40 Are of land and all other improvements thereon comprised in Re Survey No.158/5-1 of Udumbannoor Village, Thodupuzha Taluk, Idukki District held in the name of Mr.Dipu K Murali	Dipu K Murali
3855	MANGALORE	KOTTAYAM	PUTTADY	KERALA	POTHEN JOHN	NA	POTHEN JOHN ALACKAL HOUSE PUTTADY P.O PUTTADY IDUKKI,KERALA685551	NA	8844521.60	DOUBTFUL	31-03-2021	An extent of 8.096 Ares of land, building and all other improvements thereon comprised in Re Survey No.351/7 of Anakkara Village, Udumbanchola Taluk, Idukki District held in the name of Mrs.Sosamma Abraham	Sosamma Abraham
3856	MANGALORE	KOTTAYAM	RAJAKUMARI	KERALA	JOSEPH THOMAS	Shaji Joseph	legal heirs of late Joseph Thomas viz. son:Shaji Joseph,Wife:Molly Joseph,Daughter:jisha joseph all residing at Molath House Aruvilanchal P.O. Kanthippara,Idukki Pincode-685619	Mr.Shaji Joseph Molath House Aruvilanchal P.O. Kanthippara,Idukki Pincode-685619	1198483.00	DOUBTFUL	31-03-2021	An extent of 17.80 Ares of land, building and all other improvements thereon comprised in Survey No.56/1, Thandapper No.2397 of Kanthippara Village, Udumbanchola Taluk, Idukki District held in the name of Mr.Joseph Thomas	JOSEPH THOMAS(late)
3857	MANGALORE	KOTTAYAM	UMFB KOTTAYAM	KERALA	BOBY VARGHESE	NA	Mr.Bobby Varghese Kolarethu House Thelliyoor P.O. Vennikulam Pathanamthitta Kerala-689544	NA	9596000.00	DOUBTFUL	29-07-2021	An extent of 04.05 Ares of land with 2 storied residential building and all other improvements thereon comprised in Re Survey No.257/5-1(Survey No.15/2) Block No.25 of Thelliyoor Village, Mallappally Taluk, Pathanamthitta District held in the name of Mr.Bobby Varghese and Mrs.Leena Varghese	Bobby Varghese and Leena Varghese
3858	MANGALORE	KOTTAYAM	KULASEKHARAMANGALAM	KERALA	Minimol R	Ashok Kumar Gopalan	Ms.Minimol R. Rajendra Bhavanam Edavattam P.O. Kadookara Vaikom-686605	Mr.Ashok Kumar Gopalan Narimattathil House Kulasekharamangalam P.O. Vaikom-686608	730000.00	DOUBTFUL	06-04-2021	An extent of 3.64 Ares of land and all other improvements thereon comprised in Survey No.121/5A/1 of Kulasekharamangalam Village, Vaikom Taluk, Kottayam District held in the name of Ms.Minimol R	Minimol R
3859	MANGALORE	KOTTAYAM	Thodupuzha	KERALA	DONA AUGUSTINE	Augustine C A @ Augusthy	Mrs.Dona Augustine D/o. Augustine C A Chollamkil House Cheenikuzhi P.O Udumbannoor Idukki,Kerala-685595	Mr.Augustine C A @ Augusthy Chollamkil House Cheenikuzhi P.O Udumbannoor Idukki, Kerala-685595	4001818.00	DOUBTFUL	29-12-2020	An extent of 4.86 Ares of land, building and all other improvements thereon comprised in Resurvey No.416/1 of Udumbannoor Village ,Thodupuzha Taluk , Idukki District in the name of Augustine C A @ Augusthy	Augustine C A @ Augusthy

Display of information - Secured assets possessed under the SARFAESI Act, 2002													
Sl no	ZO	RO	BRANCH	STATE	BORROWER NAME	GUARANTOR NAME (WHEREVER APPLICABLE)	REGISTERED ADDRESS OF THE BORROWER	REGISTERED ADDRESS OF THE GUARANTOR(Wherever applicable)	Outstanding Amount ( In Rs)	Asset Classification	Date of Asset Classification	Details of security possessed	Name of the Title Holder of the security possessed
3860	MANGALORE	KOTTAYAM	Kottayam II	KERALA	M/s Venad Paints and Agencies represented by its proprietor Mr. Kiran Kumar S.S.	NA	Mr.Kiran Kumar S. S. S/o Somasekharan Nair Kottarathil House (Somavilasam) Kothala P.O. Pampady Kottayam, Kerala-686502	NA	2794430.10	DOUBTFUL	31-03-2021	An extent of 7.40 Ares of land, building and all other improvements thereon comprised in Resurvey No.85/5 in Block No. 41 of Kooroppada Village, Kottayam Taluk, Kottayam District held in the name of Mr.S S Kiran Kumar	Kiran Kumar S. S.
3861	MANGALORE	KOTTAYAM	KATTAPPANA	KERALA	BIJU KURIAN	NA	Mr.Biju Kurian Hill Produce Dealer Marangattu House Parakkadavu Kattappana P.O. Idukki-685508	NA	2663000.00	DOUBTFUL	31-03-2019	Item 1:An extent of 6.07 Ares of land and all other improvements thereon comprised in Re Survey No.140/3(Survey No.37/1) of Kattappana Village, Idukki Taluk, Idukki District held in the name of Mrs.Priya Biju Item 2:An extent of 9.50 Ares of land, very old dilapidated building and all other improvements thereon comprised in Re Survey No.600/2 of Thankamani Village, Idukki Taluk, Idukki District held in the name of Mr.Babu Philip @ Mr.Chacko	Priya Biju,Babu Philip @ Chacko
3862	MANGALORE	KOTTAYAM	Kottayam II	KERALA	M/s Sharon Spices, A Partnership firm represented by its partners Mr. Bobby Jacob Markose and Mrs. Ancy Bobby	NA	M/s Sharon Spices A Partnership firm represented by its partners Mr. Bobby Jacob Markose and Mrs.Ancy Bobby,Carackatt House Manipuzha,Nattakom ,Kottayam Pin -686510	NA	35000000.00	DOUBTFUL	29-12-2016	All that part and parcel of land admeasuring 80.45 Ares(198.71cents) together with Factory building and all other improvements thereon situated at Sy No.381/6/8, 381/5, 381/4 & 381/9,Block No.21 of Panachikad Village, Kottayam Taluk, Kottayam district in the name of Mr. Bobby Jacob Markose	Bobby Jacob Markose
3863	MANGALORE	KOTTAYAM	IDUKKI	KERALA	Mr.Omanakuttan C & Baiju	NA	Mr.Omanakuttan C Chirayil House,Ponakam Muri Punnamood Post,Thekkekara Village Mavelikkara Taluk,Alapuzha - 690101	NA	9000000.00	DOUBTFUL	08-10-2018	All that piece and parcel of land having an extent of 9.01 Ares with a residential building of 770sq ft comprised in Re Sy No.297/8-3 & Re.Sy No.297/8/2/1/2, Block No.10 of Thekkekara Village, Mavelikara Taluk, Alapuzha District held in the name of Mr.Omanakuttan C.	Omanakuttan C
3864	MANGALORE	KOTTAYAM	IDUKKI	KERALA	Mr.Omanakuttan C & Baiju	NA	Mr.Omanakuttan C Chirayil House,Ponakam Muri Punnamood Post,Thekkekara Village Mavelikkara Taluk,Alapuzha - 690101	NA	9000000.00	DOUBTFUL	08-10-2018	All that piece and parcel of land having extent of 13.18 Ares comprised in Re Sy No.48/9/2 , Block No.99 of Thekkekara Village, Mavelikara Taluk, Alapuzha District held in the name of Mr.Omanakuttan C.	Omanakuttan C
3865	MANGALORE	KOTTAYAM	PAMPADY	KERALA	M/s Sreealakshmi Constructions rept by its Propreitor Mr. Sajumon alias Manoj K M	NA	Mr. Sajumon alias Manoj K M (Proprietor) Kalambukattumalayil House Kooroppada P.O,Pampady Kottayam -686502	NA	1500000.00	DOUBTFUL	30-06-2017	All that piece and parcel of land having an extent of 03.10 Ares of land and all other improvements thereon in Re Survey No. 34/6-1-1 in Block No: 42 in KooroppadaVillage ,Kottayam Taluk & Kottayam District in the name of Mr. Sajumon alias Manoj K M	Sajumon alias Manoj K M
3866	MANGALORE	KOTTAYAM	Pampady	KERALA	KAYJAY TRANSPORTS rep. by its Prop.Mr.Jerin Kurian	NA	Mr.Jerin Kurian at Kolathuparambil Karapuzha,Kottayam-686003	NA	995000.00	DOUBTFUL	27-10-2018	06.07 Ares of land and all other improvements thereon in Re Sy No: 107/5 in Block No 143 in Kottayam Village, Kottayam Taluk, Kottayam District in the name of Mrs.Susan Kuruvila.	SUSAN KURUVILLA
3867	MANGALORE	KOTTAYAM	Pampady	KERALA	SUSAN KURUVILLA	NA	Mrs. Soosan Kuruvilla Kolathuparambil, Karapuzha Kottayam-686003	NA	1399000.00	DOUBTFUL	30-06-2019	06.07 Ares of land and all other improvements thereon in Re Sy No: 107/5 in Block No 143 in Kottayam Village, Kottayam Taluk, Kottayam District in the name of Mrs.Susan Kuruvila.	SUSAN KURUVILLA
3868	MANGALORE	KOTTAYAM	Thellakom	KERALA	Shylamol K A	NA	Ms.Shylamol K A Kunnackamattom House Karapuzha P.O Kottayam-686630	NA	1370000.00	DOUBTFUL	30-06-2019	An area of land admeasuring 2.02 Ares, building and all other improvements thereon in Re Sy Nos. 74/10 &103 in Block No. 155 of Kottayam Village, Kottayam Taluk, Kottayam District held in the name of Shri K.Venugopal and Smt.Shylamol K A	K.Venugopal and Shylamol K A
3869	MANGALORE	KOTTAYAM	Thodupuzha	KERALA	M/s Vanitha Hollow Bricks (Represented by it's Propreitor Mrs.Shanimol Sebastian,)	Ajeesh Paul	Mrs.Shanimol Sebastian 3/13, Arppadath House Chilavu P.O Thodupuzha Idukki,Kerala-685588	Mr.Ajeesh Paul Valanakkuzhiyl House Chilavu P.O Thodupuzha Idukki,Kerala-685588	2595685.04	DOUBTFUL	01-03-2021	An extent of 12.14 Ares of land and all other improvements thereon comprised in Resurvey No.157/4-3-1 (Old Survey No.79/1-8) of Karikkode Village, Thodupuzha Taluk, Idukki District held in the name of Mrs.Shanimol Sebastian	Shanimol Sebastian

Display of information - Secured assets possessed under the SARFAESI Act, 2002													
Sl no	ZO	RO	BRANCH	STATE	BORROWER NAME	GUARANTOR NAME (WHEREVER APPLICABLE)	REGISTERED ADDRESS OF THE BORROWER	REGISTERED ADDRESS OF THE GUARANTOR(Wherever applicable)	Outstanding Amount ( In Rs)	Asset Classification	Date of Asset Classification	Details of security possessed	Name of the Title Holder of the security possessed
3870	MANGALORE	KOTTAYAM	KOTTAYAM II	KERALA	BINU MATHEW	Alphonsa Mathew ,Sunil Kumar P C ,Saramma Mathai ,P C Thomas	Mr.Binu Mathew Puthuparambil House Industrial Nagar P.O Changanacherry Kottayam,Kerala-686106	Ms.Alphonsa Mathew Kokkattumundackal Pampady P.O Kottayam,Kerala-686502 Mr.Sunil Kumar P C Ram Nivas,Amayannur P.O Ayarkunnam,Kottayam Kerala-686564 Ms.Saramma Mathai Puthuparambil House Industrial Nagar P.O Changanacherry Kottayam,Kerala-686106 Mr.P C Thomas Perumkavumkal Rubberboard P.O Puthuppally Kottayam,Kerala-686509	4640764.50	DOUBTFUL	29-12-2020	An extent of 1.85 Ares of land, building and all other improvements thereon comprised in Resurvey No.167/2-1-3 & 167/2-3 (Sy No.293/8) of Vijayapuram Village, Kottayam Taluk, Kottayam District held in the name of Mr.Binu Mathew	Binu Mathew
3871	MANGALORE	KOTTAYAM	Thodupuzha III	KERALA	YAKKACHANS PINEAPPLE AGENCIES Represented by its Partners Mr. V O Varkey and Mrs.Sangeetha Varkey	NA	MR.V O VARKEY and MRS. SANGEETHA VARKEY VATTAPPARAYIL HOUSE AVOLY P.O., VAZHAKULAM MUVATTUPUZHA ERNAKULAM DIST, KERALA - 686670	NA	30659217.50	DOUBTFUL	26-02-2021	An extent of 15.17 Ares of land, building and all other improvements thereon comprised in Survey Number 24/1 in Thandapper No.8276 of Muvattupuzha Village, Muvattupuzha Taluk, Ernakulam District held in the name of Mr.V O Varkey	V O Varkey
3872	MANGALORE	KOTTAYAM	UMFB KOTTAYAM	KERALA	GULU GULU SHOPPING MALL represented by its sole proprietor Mrs.Thresiamma Kurian Chembola	NA	Mrs.Thresiamma Kurian Chembola Sole proprietor of M/s Gulu Gulu Shopping Mall, residing at Chembola House Ettumanoor P.O. Kottayam-686631	NA	22901590.00	DOUBTFUL	29-12-2020	An extent of 10.93 Ares of non-agricultural land with multistoried residential cum commercial building and all other improvements thereon comprised in Survey No. 104/2-7 of Mulakulam Village, Vaikom Taluk, Kottayam District held in the name of Mrs.Thresiamma Kurian Chembola	Thresiamma Kurian Chembola
3873	MANGALORE	KOTTAYAM	KUMARAMANGALAM	KERALA	SHAIJAN JOSEPH	NA	Mr.Shaijan Jospheh Edavazhickal House Mylacombu P.O. Thodupuzha -685608	NA	807000.00	DOUBTFUL	30-06-2019	An extent of 6.47 Ares of land, building and all other improvements thereon comprised in Re Survey No.241/9(Survey No.610/7/1) of Kumaramangalam Village, Thodupuzha Taluk, Idukki District held in the name of Mr.Shaijan Jospheh	SHAIJAN JOSEPH
3874	MANGALORE	KOTTAYAM	UMFB KOTTAYAM	KERALA	AASHREYA MEDICINES represented by its Sole proprietor Mrs.Preetha K. Mattathil	NA	Mrs.Preetha K. Mattathil, Vattukulathil House, Kothala P.O, Kottayam-686502 ALSO AT Door No.V/724, 1st Mile, Kumily, Amaravathy P.O, Idukki, Kerala-685509	NA	5082965.00	DOUBTFUL	01-03-2021	An extent of 8.20 Ares of land, building and all other improvements thereon comprised in Re Survey No.140/6-1 (Survey No.776/2) in Block No.41 of Kooroppada Village, Kottayam Taluk, Kottayam District held in the name of Mr.Shaiju V Joseph	Shaiju V Joseph
3875	MANGALORE	KOTTAYAM	THODUPUZHA	KERALA	VIJO SKARIA	NA	VIJO SCARIA NADUKUDIYIL HOUSE UDUMBANNOR P.O IDUKKI,KERALA685595	NA	5189000.00	DOUBTFUL	29-12-2020	An extent of 3.94 Ares of land, building and all other improvements thereon comprised in Survey No.141/5 of Thodupuzha Village, Thodupuzha Taluk, Idukki District held in the name of Mr.Vijo Scaria	Vijo Scaria
3876	MANGALORE	KOZHIKODE	VELARIKUNDU	KERALA	KUNNEL PURAYIDATH TRADERS ( PROP:DAYI K AGASTIAN)	RAJAN P	M/S KUNNEL PURAYIDATH TRADERS PROP:DAYI K AGASTIAN VELLARIKUNDU KASARAGOD-671533	RAJAN P S/O APPONHI KARATH HOUSE KARAT,KANAKAPPALLY KASARAGOD-671533	524687.01	DOUBTFUL	31.03.2019	20 cents of land at RS No.198, Kinanoor village ,Hosdurg Taluk,Kasaragod district	DAYI K AGASTIN
3877	MANGALORE	KOZHIKODE	THALASSERY	KERALA	GANGAS DISTRIBUTORS (Mr.Shinod N Prop)	NIL	Mr.Shinod N Prop:of Ganga Distributors Varaprath House P.O. Pathayakunnu Thalassery Taluk Kannur-670691	NIL	752305.10	DOUBTFUL	28.06.2022	0.0982 hectares(24.24 cents) of land situates in R.S. No.68/1 in Mahe commune pandakkal desom of Pandakkal village in Mahe Revenue district	SHINOD N
3878	MANGALORE	KOZHIKODE	THALASSERY	KERALA	SUNILKUMAR P.V.	NIMISHA O	PALLIPRATH HOUSE ODATHIL PEEDIKA MAMBA,KANNUR-670611	SATHI NIVAS THAZHEKUNIYIL VEEDU VADAKKUMBAD P.O. THALASSERY-670107.	1676197.33	DOUBTFUL	31.05.2021	4.05 ares(approx.10 cents) of land and residential building in Survey no 129/4 (R.S. no 29/7B) in Pinarayi village,Thalassery taluk,Kannur district	SUNILKUMAR P.V.



Display of information - Secured assets possessed under the SARFAESI Act, 2002													
Sl no	ZO	RO	BRANCH	STATE	BORROWER NAME	GUARANTOR NAME (WHEREVER APPLICABLE)	REGISTERED ADDRESS OF THE BORROWER	REGISTERED ADDRESS OF THE GUARANTOR(Wherever applicable)	Outstanding Amount ( In Rs)	Asset Classification	Date of Asset Classification	Details of security possessed	Name of the Title Holder of the security possessed
3879	MANGALORE	KOZHIKODE	THALASSERY	KERALA	KINATHI AGRO GREEN GOLD	KEERTHI KISHORE AND KARTHIK KISHORE	M/S.KINATI AGRO GREEN GOLD PVT.LTD , P.O.PALAPARAMBA, PALAPARAMBA ORCHID, KUTHUPARAMBA, THALASSERY, KANNUR DIST.- 670643	4-SHALOM APARTMENTS, 1-JOISER STREET, NUNGAMBAKKAM, CHENNAI-600034	1687636.00	DOUBTFUL	31.12.2019	All that piece and parcel of the farm house and allied buildings in 462.18 cents (187.07 ares) of land in R.S.No.31/1A2A4A(Old Sy.No 120/1A ) of Koothuparamba Village, Naravoor Desom in Thalassery Taluk, Kannur Dist	KEERTHI KISHORE AND KARTHIK KISHORE
3880	MANGALORE	KOZHIKODE	SULTHAN BATHERY	KERALA	SUNIL C.T.	AMMINI C.T.	CHOYIMOOLA HOUSE, POOTHADI POST, KENICHIRA,WAYANAD-673596	CHOYIMOOLA HOUSE, POOTHADI POST, KENICHIRA,WAYANAD-673596	1619676.63	DOUBTFUL	28.02.2022	5 cents of land and residential building thereon at Re-Sy.No.145/37 in Old.Sy.No.467/7, at Sulthan Bathery Municipality & Village in Wayanad District,	SUNIL C.T. AND AMMINI C.T.
3881	MANGALORE	KOZHIKODE	SULTHAN BATHERY	KERALA	SALEEM AMMANKULAM	NIL	MR.SALEEM S/O KASIM KACHUS HOUSE POOMALA POST MANICHIRA, SULTHAN BATHERY WAYANAD-673592	NIL	2987867.77	DOUBTFUL	20.08.2022	20 cents of land in Rs no:527 of Sulthan Bathery village,Sulthan Bathery taluk,Wayanad district owned by Mr.Saleem	SALEEM
3882	MANGALORE	KOZHIKODE	NILESHWAR	KERALA	SAJITHA V,PADMANABHAN,DEVI	DEVI	VALAPPIL HOUSE, THOTTUMPURAM, P.O.KOTTAPURAM NILESHWAR VILLAGE, HOSDURG TALUK, KASARAGOD-671314	VALAPPIL HOUSE, THOTTUMPURAM, P.O.KOTTAPURAM NILESHWAR VILLAGE, HOSDURG TALUK, KASARAGOD-671314	1040961.24	DOUBTFUL	29.02.2020	20.00 cents of land with residential building in RS no 700/4 in Nileshtar village, Hosdurg Taluk, Kasargode district	PADMANABHAN V
3883	MANGALORE	KOZHIKODE	NELLIKODE	KERALA	ORION FOODS AND BEVERAGES	HYDARALI P.C., PEETHAMBARAN, JAYADEV P, RADHAMANI K	M/s.Orion Foods & Beverages Partnership Firm, No.19/24 J,Keyem Arcade East Tali, Kozhikode-673002	Mr.Hydarali P.C S/O Muhammad Salim Manzil,Behind Church, Pandanakkad PO, Nileshtar Villa,Kasaragod-671328, Mr.Peethambaran, S/O Kesavan P.P. Door No.11/225 Kavinchira House, Kaithakkad PO, Cheruvathur via, Kasaragod-671313. Mr.P.Jayadev Lekshmi Nivas, Kenath Paramba,Chittor Road, Palakkad-678013. Smt.Radhamani.K, Sree Bhavan, Eravattur PO,Perambra, Kozhikode-673525	3028415.50	DOUBTFUL	31.12.2011	All part and parcel of land admeasuring 33.2 ares in SY.No.67/1,Re Sy.No.29/1 in Eravattur village, Koyilandi Taluk, Kozhikode district	RADHAMANI
3884	MANGALORE	KOZHIKODE	NELLIKODE	KERALA	N H COCONUT PROCESSING	MR.ABDUL RASAK P	Mr.Muhammed Hamim M/S N H Coconut processing 5/2932 CD Tower, Minibypass, Calicut	MR.ABDUL RASAK P, VADAKKE PARACHIL HOUSE, CHERUVANNUR P.O.,PERAMBRA,KOZHIKOD E-673655	5059371.55	DOUBTFUL	29.04.2023	69 cents of landed property in R/S No.7/2 of Cheruvannur Village Koyilandy Taluk and Kozhikode Dist.	ABDUL RAZACK
3885	MANGALORE	KOZHIKODE	NELLIKODE	KERALA	SMITHA S	MR.SUDHEER KUMAR	Smitha.S “Krishna Kripa” Kizhakke Kurungottu Chevayur PO,Kozhikode Kerala-673017	Mr.Sudheer Kumar “Krishna Kripa” Kizhakke Kurungottu Chevayur PO,Kozhikode Kerala-673017	3463472.63	DOUBTFUL	28.02.2023	5.86 Ares (14.50 cents) of Land & Residential building in Old Sy.No.258/1,3 and in Re-Sy.No.465/45(Block No.2), situated at Kunnamangalam Village and Kunnamangalam desom of Kozhikode Taluk	SMITHA S
3886	MANGALORE	KOZHIKODE	KASARAGOD ECB	KERALA	U.V. DISTRIBUTION (Prop:Mr.Arjun.K)	UMAVATHI	M/s.U.V.Distribution Prop:Mr.Arjun.K S.S.Complex,Chettumkuzhi, Air Camp Road, Kasaragod-671121	Mrs.Umavathi W/o.K.Vijay Vrindavan House, Near Fire Station,Karandakad, Kasaragod-671121	1678363.71	DOUBTFUL	30.04.2023	Item No.1: All part & parcel of 10.50 cents of vacant land at R.S.No.779/1A1A1A1B(part) ,Neerchal Village,Badiadka Grama Panchayath,Kasaragod. Item No.II: All part & parcel of 5.00 cents of vacant land at R.S.No.779/1A1A1A1B(part) ,Neerchal Village,Badiadka Grama Panchayath,Kasaragod	UMAVATHI



Display of information - Secured assets possessed under the SARFAESI Act, 2002													
Sl no	ZO	RO	BRANCH	STATE	BORROWER NAME	GUARANTOR NAME (WHEREVER APPLICABLE)	REGISTERED ADDRESS OF THE BORROWER	REGISTERED ADDRESS OF THE GUARANTOR(Wherever applicable)	Outstanding Amount ( In Rs)	Asset Classification	Date of Asset Classification	Details of security possessed	Name of the Title Holder of the security possessed
3887	MANGALORE	KOZHIKODE	KANNUR	KERALA	SEKEEL C.N.	NIL	Mr.Sekkeel C.N. S/O Abdul Sukkoor Darul Argham,Thottada Thottada SO,thottada Kannur-670007	NIL	3040953.86	DOUBTFUL	29.06.2022	5.26 ares(13 cents) of land in R.S. No 644/136, Old survey no 955/2 Of Azhikode South Amsom Azhikode Desom Azhikode Panchayat,Kannur taluk,Kannur district	SEKKEEL C.N.
3888	MANGALORE	KOZHIKODE	KANHANGAD	KERALA	MOHAMMED KUNHI	NASEEMA N	MR.MOAHMMED KUNHI, YASEEN MANZIL, KALLANCHIRA ROAD, KANHANGAD-671531	Mrs.Naseema N Yaseen manzil Kallanchira road Kanhangad south-671531	541903.05	DOUBTFUL	31.01.2020	land admeasuring 3.00 cents and building-residential therein admeasuring approximately 550sq.ft at RS No 89/PT(subdivision No.144 as per patta, at Pullur village, Hosdurg Taluk, Kasargod district	MUHAMMED KUNHI AND NASEEMA
3889	MANGALORE	KOZHIKODE	IRITTY	KERALA	RAJAGOPAL K.V.	VIJAYAN K.V. and DEVU	MR.RAJAGOPAL K.V. KUNHUM VEETIL HOUSE EDATHOTTI,KAKKAYANGAD POST IRITTY-670673	Mr..RAJAN K.V. KUNHUM VEETIL HOUSE EDATHOTTI,KAKKAYANGAD POST IRITTY-670673	669071.54	DOUBTFUL	30.06.2019	land admeasuring 0.0445 hectares of land+ 0.0328 hectares of land in old survey No 1/1,Re survey No 2/1 of Manathana amsom and Peravoor desom Iritty taluk, Kannur district	VIJAYAN K.V.(ITEM NO.1), DEVU(ITEM NO.2)
3890	MANGALORE	KOZHIKODE	UMFB	KERALA	CRS TRADING	NIL	MR.JITHESH K.P. PROPRIETOR OF M/S CRS TRADING THAIKATTAM PARAMBA NEAR AYURVEDIC HOSPITAL BHATT ROAD,WEST HILL P.O. CALICUT-673005	NIL	33642475.83	DOUBTFUL	01.06.2022	7.36 ares (18.187 cents) of vacant land in Rs sy No.8/11 (old sy no.10/A-12) of Elathur village, Puthiyangadi desom, Kozhikode Taluk, Kozhikode Dist	JITHESH K.P.
3891	MANGALORE	KOZHIKODE	KANHANGAD	KERALA	HANEEFA BOIKANAM KADER	SINDHU JOSE AND ASHRAF B.K.	Mr.Haneefa Bovikanam Kader BK House , Kallar,Rajapuram PO, Anandashram Via Kanhangad, Kasaragod-671532	BK House , Kallar,Rajapuram PO, Anandashram Via Kanhangad, Kasaragod-671532	7074465.00	DOUBTFUL	02.12.2022	15 cents with residential building, situated at RSNo.129/2 PT as per Document No.493/2015 dated 12.03.2015,Kallar Village, Vellarikundu Taluk, Rajapuram, Kasaragod	MR.B.K.HANEEFA
3892	MANGALORE	KOZHIKODE	PAYYANNUR	KERALA	AGREEN TECH Abdul Rasheed T C )	Mrs.Ayisha.C Koleth House, Cheruvathur PO, Kasaragod-671314	Abdul Rasheed T C,Baithul Marium PO,Kottappuram, Nileswar,Kasaragod-671314	1.Mrs.Ayisha.C Koleth House, Cheruvathur PO, Kasaragod-671314. 2.Mr.K.Mohd. Ashraf.K Koleth House, Cheruvathur PO, Kasaragod-671314	11002000.00	DOUBTFUL	31.12.2017	Property No.I An extent of 0.1087 Hect of residential land and building in R.S.No.453/1 in Cheruvathur Village,	Property No.I-Chenoth Ayisha Property No.2 Koleth Muhammed Ashraf
3893	MANGALORE	KOZHIKODE	PAYYANNUR	KERALA	AGREEN TECH Abdul Rasheed T C )	Mrs.Ayisha.C Koleth House, Cheruvathur PO, Kasaragod-671314	Abdul Rasheed T C,Baithul Marium PO,Kottappuram, Nileswar,Kasaragod-671314	1.Mrs.Ayisha.C Koleth House, Cheruvathur PO, Kasaragod-671314. 2.Mr.K.Mohd. Ashraf.K Koleth House, Cheruvathur PO, Kasaragod-671314	11002000.00	DOUBTFUL	31.12.2017	Property 2 an extent of 0.0041 Hect and 0.0354 Hect and 0.0015 hect of land and building in R.S.No.438/5A in Cheruvathur Village,	Property No.2 Koleth Muhammed Ashraf
3894	VIJAYAWADA	KURNOOL	ADONI	ANDHRA PRADESH	M UMAR FAROOQ	Mr.S.K.Basheer Ahmed	Mr.M.Umar Farooq S/o M.Abdul Munaf H No.19/265,Fareedsab Street Adoni, Kurnool (D.T) A.P-518301	Mr.S.K.Basheer Ahmed (Guarantor) S/o S.K. Ahmed Hussian H No.19/265, Fareedsab Street Adoni, Kurnool (D.T) A.P-518301	693077.39	DOUBTFUL	30-06-2019	All the part and parcel residential Flat No.302 situated at Sy.No.381pyki, Flat No.302(Semi Finished), "Ummi Residency" Apartment , Behind APSRTC, Adoni, super Built up area of flat 1118.44 Sft with an extent of 33.61Sq.Yds of undivided share of Land in total extent of 0.25 cents, sub registration district of Adoni and registration district Kurnool.	Mr. M Umar Farooq
3895	VIJAYAWADA	KURNOOL	ALLAGADDA	ANDHRA PRADESH	CHITTEPU SHOWRY SUJANA KUMARI	NOT APPLICABLE	1.Mrs.Chittepu Showry Sujana Kumari (Borrower) W/O Atla Chandra Mohan Reddy House No.5-8-2, Old Street Allagadda - 518 543, Kurnool District  2.Mr.Atla Chandra Mohan Reddy (Co-Applicant ) S/o Atla Moulali Reddy House No.5-8-2, Old Street Allagadda - 518 543, Kurnool District	NOT APPLICABLE	4308000.00	DOUBTFUL	31-03-2023	EMD of Commercial Land in Sy. No.746/2 pyki (extent 5.255 ¼ links), 25th Street, Moola Sagaram Village, Nandyal	Mr.Atla Chandra Mohan Reddy

Display of information - Secured assets possessed under the SARFAESI Act, 2002													
Sl no	ZO	RO	BRANCH	STATE	BORROWER NAME	GUARANTOR NAME (WHEREVER APPLICABLE)	REGISTERED ADDRESS OF THE BORROWER	REGISTERED ADDRESS OF THE GUARANTOR(Wherever applicable)	Outstanding Amount ( In Rs)	Asset Classification	Date of Asset Classification	Details of security possessed	Name of the Title Holder of the security possessed
3896	VIJAYAWADA	KURNOOL	ALLAGADDA	ANDHRA PRADESH	MERYMATHA INDUSTRIES ALLAGADDA	N Hussain Reddy	Prop: Mr Guddipalle Bhaskar S/o G Sreenivasulu D.No.16-10-35,L & T Compound , C K Road Allagadda-518543	S/o Hussain Reddy D No 5-1-8, Pathur Veedhi, Allagadda -518543	1506475.48	DOUBTFUL	01-03-2023	EMD of Land and Building Belongs to Mr G Bhaskar S/o G Sreenivasulu . in Sy No 168/A pyki, at old H.No. 9-10-35, New D No 16-10-35, extent of 70.88Sq.yards, Medara street (lingadinna road), old 9th ward 10 block, new ward no.16, 10 block, allagadda sub registrar distict and kurnool registration.	Mr Guddipalle Bhaskar
3897	VIJAYAWADA	KURNOOL	ASHOK NAGAR	ANDHRA PRADESH	DANDA COTTON TRADERS	Mr. Danda Subba Rao , Mr. Danda Shiva Teja , Late Danda Vijayalakshmi	Regd.Office: D.No:6-6-37, Sailok Complex, 6/1, Arundalpet, Guntur, Andhra Pradesh-522002	i.Mr. Danda Subba Rao S/o Sri Raghavaiah R/o Flat no:302, Nithyashree Apartment, N. R. Peta, Kurnool ii.Mr. Danda Shiva Teja S/o Sri Subba Rao R/o Flat no:302, Nithyashree Apartment, N. R. Peta, Kurnool iii.Late Danda Vijayalakshmi W/o Sri Subba Rao R/o Flat no:302, Nithyashree Apartment, N. R. Peta, Kurnool	29971755.26	LOSS	11-12-2023	All that part of the property consisting of Ac 0.62 cnts, Ac 0.52 cnts, Ac 0.84 cnts, Ac 0.50 cnts, Ac 0.94 cnts,ac 0.52 cnts and Ac 1.03 cnts (Total Ac 4.97 cnts) situated at D.No:317/1, M, 318/B.2.H, 317/IN, 318/B2K, 318/B2E, 318/B2J and 318/B2D respectively Near Jagatguru Spinning Mill Quarters, Beside Lakshmi Nara Simha Granites, Martur Village & Mandal, Prakasam District, A.P.	Mr. Danda Subba Rao
3898	VIJAYAWADA	KURNOOL	ASHOK NAGAR	ANDHRA PRADESH	SRI VIJAYA SAI COTTON AGENCY	Mr. Danda Subba Rao , Mr. Danda Shiva Teja , Late Danda Vijayalakshmi	Regd.Office: D.No:6-6-37, Sailok Complex, 6/1, Arundalpet, Guntur, Andhra Pradesh-522002	i.Mr. Danda Subba Rao S/o Sri Raghavaiah R/o Flat no:302, Nithyashree Apartment, N. R. Peta, Kurnool ii.Mr. Danda Shiva Teja S/o Sri Subba Rao R/o Flat no:302, Nithyashree Apartment, N. R. Peta, Kurnool iii.Late Danda Vijayalakshmi W/o Sri Subba Rao R/o Flat no:302, Nithyashree Apartment, N. R. Peta, Kurnool	8198111.07	LOSS	11-12-2023	All that part of the property consisting of Ac 0.62 cnts, Ac 0.52 cnts, Ac 0.84 cnts, Ac 0.50 cnts, Ac 0.94 cnts,ac 0.52 cnts and Ac 1.03 cnts (Total Ac 4.97 cnts) situated at D.No:317/1, M, 318/B.2.H, 317/IN, 318/B2K, 318/B2E, 318/B2J and 318/B2D respectively Near Jagatguru Spinning Mill Quarters, Beside Lakshmi Nara Simha Granites, Martur Village & Mandal, Prakasam District, A.P.	Mr. Danda Subba Rao
3899	VIJAYAWADA	KURNOOL	BETHAMCHERLA	ANDHRA PRADESH	UMMI SLAB POLISHING INDUSTRIES	MR.KHATEEB GHOUSE PASHA(GUARANTOR)	MR.KHATEED RAFIQ D.NO.3/117,NANDYAL ROAD BETHAMCHERLA,KURNOOL D.T. A.P-518599	MR.KHATEEB GHOUSE PASHA(GUARANTOR) D.NO.31/117,NANDYAL ROAD BETHAMCHERLA,KURNOOL D.T. A.P-518599	106000.00	DOUBTFUL	26-12-2023	All the part and parcel of Industrial land and building situated at Sy.No.47/C2,47/C3,69/C2 ,an extent of Ac1.58 cents of Land Bugganapalli ,Bethamcherla	Mr.Khateeb Ghouse Pasha and Khateeb Rafeeq Ahmed
3900	VIJAYAWADA	KURNOOL	DHONE	ANDHRA PRADESH	RAGHAVENDRA PLASTIC INDUSTRY	P MALLAIAH	Prop: P. NAGARAJU Sy. No. 275/11, SHANKARAPPA COMPOUND, UDUMULAPADU VILLAGE, DHONE MANDAL, KURNOOL DIST - 518222. Co-Obligant: P MALLAIAH H.No.13-12-1, Pathapeta, Dhone - 518222	Prop: P. MALLAIAH Sy. No. 275/11, UDUMULAPADU VILLAGE, DHONE MANDAL, KURNOOL DIST - 518222. Co-Obligant: P.NagaRaju S NO 274, UDUMULAPADU VILLAGE,DHONE MANDAL,KURNOOL - 518222	221000.00	LOSS	30-12-2022	All the parts and parcel of factory land and Building having site extent of 3872.00 Sq.Yards or 0.80 Cents located at Sy.No:275/11, Udumulapadu, Dhone Mandal Kurnool Dist	P Mallaiah

Display of information - Secured assets possessed under the SARFAESI Act, 2002													
Sl no	ZO	RO	BRANCH	STATE	BORROWER NAME	GUARANTOR NAME (WHEREVER APPLICABLE)	REGISTERED ADDRESS OF THE BORROWER	REGISTERED ADDRESS OF THE GUARANTOR(Wherever applicable)	Outstanding Amount ( In Rs)	Asset Classification	Date of Asset Classification	Details of security possessed	Name of the Title Holder of the security possessed
3901	VIJAYAWADA	KURNOOL	DHONE	ANDHRA PRADESH	SHANKAR PLASTIC IND	P Nagaraju	Prop: Sri P Mallaiah Sy. No. 275/11, Udumulapadu Village, Dhone Mandal, Kurnool Dist - 518222.	Prop: P. MALLAIAH Sy. No. 275/11, UDUMULAPADU VILLAGE, DHONE MANDAL, KURNOOL DIST - 518222. Co-Obligant: P.NagaRaju S NO 274, UDUMULAPADU VILLAGE,DHONE MANDAL,KURNOOL - 518222	828000.00	DOUBTFUL	01-03-2023	All the parts and parcel of factory land and Building having site extent of 970.66 Sq.Yards or Ac 0.20 Cents located at Sy.No:275/11 Udumulapadu Village Dhone Mandal Kurnool Dist	P Mallaiah
3902	VIJAYAWADA	KURNOOL	DHONE	ANDHRA PRADESH	SRI GOWRI PLASTIC INDUSTRIES	P MALLAIAH	Prop: P. LEELAVATHI S NO 274 NH 7 ROAD UDUMULAPADU VILLAGE,DHONE MANDAL,KURNOOL Co-Obligant: P MALLAIAH H.No.13-12-1, Pathapeta, Dhone - 518222	Prop: P. MALLAIAH Sy. No. 275/11, UDUMULAPADU VILLAGE, DHONE MANDAL, KURNOOL DIST - 518222. Co-Obligant: P.NagaRaju S NO 274, UDUMULAPADU VILLAGE,DHONE MANDAL,KURNOOL - 518222	662000.00	LOSS	22-01-2024	All the parts and parcel of factory land and Building having site extent of 3872.00 Sq.Yards or 0.80 Cents located at Sy.No:275/11, Udumulapadu, Dhone Mandal Kurnool Dist	P Mallaiah
3903	VIJAYAWADA	KURNOOL	DHONE	ANDHRA PRADESH	SRISAILA MALLIKARJUNA PLASTIC IND	P.NagaRaju	Prop: P. MALLAIAH Sy. No. 275/11, UDUMULAPADU VILLAGE, DHONE MANDAL, KURNOOL DIST - 518222. Co-Obligant: P.NagaRaju S NO 274, UDUMULAPADU VILLAGE,DHONE MANDAL,KURNOOL - 518222	Prop: P. MALLAIAH Sy. No. 275/11, UDUMULAPADU VILLAGE, DHONE MANDAL, KURNOOL DIST - 518222. Co-Obligant: P.NagaRaju S NO 274, UDUMULAPADU VILLAGE,DHONE MANDAL,KURNOOL - 518222	625000.00	LOSS	22-01-2024	All the parts and parcel of factory land and Building having site extent of 3872.00 Sq.Yards or 0.80 Cents located at Sy.No:275/11, Udumulapadu, Dhone Mandal Kurnool Dist	P Mallaiah
3904	VIJAYAWADA	KURNOOL	KURNOOL	ANDHRA PRADESH	NEW DREAM WORLD MENS WEAR	Mr. G Madan Mohan  (Guarantor)	Mr. Shaik Nazeer Shop No.20, Hazi Gulam Hussain Arcade Opp : Zilla Parishad, Kurnool - 518001	Mr. G Madan Mohan  (Guarantor) S/o. G G Basappa Plot No. 28 A, Mamata Nagar Venkata Ramana Colony Kurnool - 518003	929640.00	DOUBTFUL	30-06-2020	All the part and parcel of residential land in Plot no.131 (west part), Sy.No.71 LP No.76, ward No.76 Near Gouthami Seeds Pvt Ltd, Bellary Road, Kurnool	Mr. Shaik Nazeer.
3905	VIJAYAWADA	KURNOOL	KURNOOL	ANDHRA PRADESH	PEACOCKS MENS WEAR	Mr. Gantla Satyanarayana  (Guarantor)	Mr. Golla Madan Mohan  S/o. Golla Gantla Basappa D No. 4-210, Mamatha Nagar Kurnool - 518004	Mr. Gantla Satyanarayana  (Guarantor) S/o. G G Basappa D.No. 51/1035/A7 Seetharam Nagar Kurnool - 518004	1009466.00	LOSS	22-01-2024	All the part and parcel of residential land in Plot no.1 (East part), Sy.No.472 LP No.306/84, ward No.78 Near Mayuri Residency, Krishna Nagar, Vittal Nagar, Kurnool	Mr. Golla Madan Mohan
3906	VIJAYAWADA	KURNOOL	NANDIKOTKUR	ANDHRA PRADESH	SRINIDHI TRADERS	Palle Satyanarayana Reddy	Mr. Boddu Hariprasad Reddy S/o Sivasankar Reddy, H.No.6-38, Vanamulapadu East, Sankarenipalle West, Kurnool Dist-518412	Mr. Palle Satyanarayana Reddy S/o Ramapakkireddy, H.No.1- 29, Kota Street, Pagidyala Village, Kurnool Dist-518412	1999652.24	DOUBTFUL	28-06-2023	All the part and parcel of Residential Land to in Plot No.154, Sy.No.19, admeasuring 294.8 Sq.Yds, Sai Sharan Nivas, III Block, Dinnevarapadu(V&P), Kallur SRO, Kurnool.	Mr. P Satyanarayana Reddy

Display of information - Secured assets possessed under the SARFAESI Act, 2002													
Sl no	ZO	RO	BRANCH	STATE	BORROWER NAME	GUARANTOR NAME (WHEREVER APPLICABLE)	REGISTERED ADDRESS OF THE BORROWER	REGISTERED ADDRESS OF THE GUARANTOR(Wherever applicable)	Outstanding Amount ( In Rs)	Asset Classification	Date of Asset Classification	Details of security possessed	Name of the Title Holder of the security possessed
3907				ANDHRA PRADESH	J V MILK CHILLING CENTRE	Mr Bhuma Brahmananda reddy Mrs Bhuma Akhila Priya Mr Bhuma Jagath Vikyatha Reddy Mrs Bhuma Naga Mounica Reddy and corporate guarantor M/s Alfa Educational Society, Allagadda	Ms. Bommireddy Sashikala (Proprietar) W/o B V Rami Reddy H No: 1 5 82 LINGAMAIAH STREET ALLAGADDA-518543	Mr. Bhuma Brahmananda Reddy S/o Bhuma Sekhar Reddy H No: 8-1-65, Allagadda MDG, Allagadda-518543.  M/s Alfa Educational Society (Corporate Guarantee) Alfa College of Engineering and Technology, Kandukurmetta, Kadapa - Kurnool NH, Allagadda-518543.  Ms. Bhuma Akhila Priya (Legal Heir) D/o Bhuma Nagi Reddy (Late) H No: 8-1-65, T B Road, Allagadda-518543.  Mr. Bhuma Jagath Vikhyath Reddy (Legal Heir) S/o Bhuma Nagi Reddy (Late) H No: 8-1-65, T B Road, Allagadda-518543.	12984822.48	DOUBTFUL	01-03-2022	1. All the part and parcel of commercial land extent of 6616.66 sq yards in Sy.No.369/1 of Allagadda village & Mandal Kurnool Dist in "Jesus Christ Nagar and Viswaroopa Nagar, Balaji Town Ship, 9th ward, 17th Block Allagadda held in the name Bhuma Brahmananda Reddy 2. All the part and parcel of 39 house sites extent of 9136.40 in Plot Nos. 148, 149, 150, 151, 152, 153,154, 155, 156, 157 158, 165,166,167,168, 169, 170, 171,172, 180, 181,182, 183, 184, 185, 186, 187, 195, 196, 197,198,199,200,201,202,211,212, 213,214, in Sy. No. 370/ B1 & 370/B2, of Allagadda, of 9136.40 Sq.Yards, in "Jesus Christ Nagar and Viswaroopa Nagar, Balaji Town Ship, 9th ward, 17th Block Allagadda held in the name Bhuma Brahmananda Reddy 3. Extension of Landed Property in Sy.No. 743/1, Sy No.309, Padmavathi Nagar, Nandyal Town, to an extent of 6.00 Cents, Held in the name of Late Bhuma Nagi Reddy (1.Bhuma Akhila Priya, 2.Bhuma Naga Mounika, 3.Bhuma Jagath Vikyath Reddy) 4. 1)EM of Land & Building (College Building) situated at SY No 1163, 238,198, 236/1, 236/2, 237/1, 237/2, 240, to an extent of 28.28 Acers, Situated at Pedda Kandukuru Metta, Kadapa Road, Allagadda Town, Held in the name of Ms Alfa Educational Society  2)Extension of Mortgage over House Plots admg 9136.40 Sq Yds at S.No.370/B1&370/B2, 9th ward, 17th block, Jesus Kreesthu Nagar and Viswaroopa Nagar, Allagadda Town, Kurnool Dt belonging to Mr Bhuma Brahmananda Reddy S/o Late Sri B Sekhar Reddy  3)Extension of Mortgage over House Plots admg 6616.66 Sq Yds at S.No.369/1, 9th ward, 17th block, Jesus Kreesthu Nagar and Viswaroopa Nagar, Allagadda Town, Kurnool Dt belonging to Mr Bhuma Brahmananda Reddy S/o Late Sri B Sekhar Reddy	Mr. Bhuma Brahmananda Reddy , M/s Alfa Educational Society , Ms. Bhuma Akhila Priya, Mr. Bhuma Jagath Vikhyath Reddy, Bhuma Naga Mounika Reddy
3908	VIJAYAWADA	KURNOOL	NANDYAL	ANDHRA PRADESH	JAGATH MILK DAIRY	Mr. Bhuma Brahananda Reddy , Ms. Bhuma Sivalakshamma, Ms. Bhuma Narayanamma , Ms Katasani Jayamma, Ms Seelam Padmavathamma, Bhuma Naga Mounika Reddy, Bhuma Lakshmi Devamma	1.Ms. Bhuma Akhila Priya (Managing Partner) D/o Bhuma Nagi Reddy (Late) H No: 8-1-65, T B Road, Allagadda-518543.  2.Mr. Bhuma Jagath Vikhyath Reddy (Partner) S/o Bhuma Nagi Reddy (Late) H No: 8-1-65, T B Road, Allagadda-518543.	3.Mr. Bhuma Brahananda Reddy (Guarantor) S/o B Sekhar Reddy Plot No : 38, D.No. 29/338-HA5-1, Sy No. 661/8F, Tulasi Vanam, Saraswathi Nagar, Nandyal-518501  4.Ms. Bhuma Sivalakshamma (Collateral Security Owner) W/o Bhuma Veera Bhaskar Reddy HNO 1-5-98, LINGAMAIAH STREET , ALLAGADDA-518543.  5.Ms. Bhuma Narayanamma (Collateral Security Owner) W/o Bhuma Veera Sekhar Reddy (Late) H No: DNO 1-8-19 MAIN ROAD ALLAGADDA - 518543.	100026773.58	DOUBTFUL	30-11-2022	1) Residential semi urban land to an extent of Ac.1.08 cents + Ac.0.13 cents (Ac.1.08 cents + Ac.0.13 cents) situated at S.No. 75/3 Extent : Ac.1.08 cents & 75/1 Extent : Ac.0.13 Near Jagath Buffalow Farm, Kandukuru Road, Allagadda, Held in the name of Late. Shobha Nagi Reddy. (Legal Heiress of Shobha Nagi Reddy 1. B Akhila Priya, 2. B Naga Mounika Reddy, 3.B Jagath Vikyath Reddy) )2. Residential semi urban land to an extent of 84.55 cents (4092.22 sq yards) and building of Cinema Theatre "Bhavani A/c" admeasuring 13351 sq ft there on situated in 170/A, 356/A, 170/B, D.No. 9-15-24, Kandukur Road, Allagadda, held in the name of 1.Bhuma Lakshmiddevamma, 2. Bhuma Narayanamma, 3.Bhuma Sivalaksmamma, 4. Seela Padmavathamma (Legal Heirs of Late B V Nagi Reddy & Late Shobha Nagi Reddy) 5. Bhuma Akhila Priya, 6.Bhuma Naga Mounika Reddy, 7. Bhuma Jagath Vikyath Reddy. 3. Semiurban Residential site in Sy No.73, to an extent of Ac.6.17 Cents in village limits of allagadda village, Held in the name of Late Bhuma Nagi Reddy (Legal Heirs of Bhuma Nagi Reddy 1. B Akhila Priya, 2. B Naga Mounika Reddy, 3.B Jagath Vikyath Reddy) 4. EM of landed property Ac.1.50 Cents in Sy.No.370/A1, Ac.4.100 Cents in Sy.No.370/A2, Ac.0.40 Cents in Sy.No.370/A3, Ac.2.14 Cents in Sy.No.370/B1, Ac.5.73 Cents in Sy.No.370/B2, and Ac.0.43 Cents in Sy.No.370/B3, total to an extent of Ac.14.30 Cents situated at allagadda, Held in the name of Late Bhuma Nagi Reddy (Legal Heirs of Bhuma Nagi Reddy 1. B Akhila Priya, 2. B Naga Mounika Reddy, 3.B Jagath Vikyath Reddy, Semi Urban Residential Land in village limits of allagadda Village, Sy.No. 66/1 -Ac.4.37 Cents. Held in the name of M/s Jagath Buffalow Farm 6. Extension of EMD of Residential Semi urban sites admeasuring Acers 3.04.cents situated in S.No. 574/1 & 574/2, NH-18, Near SRBC Colony, Allagadda Town. Held in the name of Bhuma Sivalakshamma 7. Extension of EMD of Residential Semi-urban sites admeasuring Acers 3.04.cents situated in S.No. 574/1 & 574/2, NH-18, Near SRBC Colony, Allagadda Town. Held in the name of Bhuma Sivalakshamma	Bhuma Sivalakshamm, M/s Jagath Buffalow Farm, Late B V Nagi Reddy & Late Shobha Nagi Reddy) Bhuma Akhila Priya, Bhuma Naga Mounika Reddy, Bhuma Jagath Vikyath Reddy.
	VIJAYAWADA	KURNOOL	NANDYAL										

Display of information - Secured assets possessed under the SARFAESI Act, 2002													
Sl no	ZO	RO	BRANCH	STATE	BORROWER NAME	GUARANTOR NAME (WHEREVER APPLICABLE)	REGISTERED ADDRESS OF THE BORROWER	REGISTERED ADDRESS OF THE GUARANTOR(Wherever applicable)	Outstanding Amount ( In Rs)	Asset Classification	Date of Asset Classification	Details of security possessed	Name of the Title Holder of the security possessed
3909				ANDHRA PRADESH	JAGATH TRANSPORT	Ms. Atla Rukminamma , Ms. Bhuma Sivalakshamma , Mr. Atla Venkata Subba Reddy	1.Ms. Bhuma Akhila Priya (Managing Partner) D/o Bhuma Nagi Reddy (Late) H No: 8-1-65, T B Road, Allagadda-518543.  2.Mr. Bommi Reddy Sesha Kumar Reddy (Managing Partner) S/o B.V. Subba Reddy H No: 1-4-52, S V Palace Street,Allagadda-518543.  3.Mr. Manna Subba Reddy (Partner) S/o M Pedda Pulla Reddy H No: 20-1-2, Rajeev Nagar, Dhone-518222  4.Mr. Adhuri Sekhar Reddy (Partner) S/o A Chinnappa Reddy H No: 20-1-2; Rajeev Nagar, Dhone-518222	Ms. Atla Rukminamma (Collateral Security Owner) W/o A V Subba Reddy H No:5-1-25,Parthi Street, Allagadda-518543.  Ms. Bhuma Sivalakshamma (Collateral Security Owner) W/o Bhuma Veera Bhaskar Reddy HNO 1-5-98, LINGAMIAH STREET, ALLAGADDA-518543.  Mr. Atla Venkata Subba Reddy (Guarantor) S/o A Subba Reddy H No:5-1-25,Parthi Street, Allagadda-518543.	56185163.63	DOUBTFUL	01-03-2023	1. Residential site, extent of Ac. 3 and 25 cents at S.No.574/2 Pyki at Allagadda Town, Kurnool District, held inthe name of Ms. Bhuma Siva Lakshamma 2. Residential urban land located at Sno 414/3C1, Opp AV rural ware house, NH-18, Allagadda, Kurnool district with an extent of Ac.0.50 cents held in the name of Atla Rukminamma 3. Residential urban land located at Sno 419/3 Pyki, Opp AV rural ware house, NH-18, Allagadda, Kurnool district with an extent of Ac.0.50 cents held in the name of Atla Rukminamma 4. Residential urban land located at Sno 105, Lakshmi puram street, Opp SS Saw mill, Allagadda, Kurnool district with an extent of Ac.1.00 Cents held in the name of Atla Rukminamma 5. Residential urban land located at Sno 134/2 pyki , Lakshmi puram street, Opp SS Saw mill, Allagadda, Kurnool district with an extens of Ac.0.47 Cents held in the name of Atla Rukminamma 6. Residential cum commercial urban lands located at Syno115, 1st ward, 2nd block, OPP AV Theater, Kandukur Road, Allagadda with an extent of 2.23 cents held in the name of Atla Rukminamma 7. ) Residential cum commercial urban lands located at Syno115, 1st ward, 2nd block, OPP AV Theater, Kandukur Road, Allagadda with an extent of 2.89 cents held in the name of Atla Rukminamma 8. Residential cum commercial urban lands located at Syno115, 1st ward, 2nd block, OPP AV Theater, Kandukur Road, Allagadda with an extent of 108 Sq. Yards held in the name of Atla Rukminamma 9.Residential cum commercial urban lands located at Syno115, 1st ward, 2nd block, OPP AV Theater, Kandukur Road, Allagadda with an extent of 219.44 Sq. Yards held in the name of Atla Rukminamma 10) Residential cum commercial urban lands located at Syno115, 1st ward, 2nd block, OPP AV Theater, Kandukur Road, Allagadda with an extent of 420 Sq.Yards cents held in the name of Atla Rukminamma 11) Residential cum commercial urban lands located at	Ms. Atla Rukminamma, Ms. Bhuma Sivalakshamma, Mr. Atla Venkata Subba Reddy
3910	VIJAYAWADA	KURNOOL	NANDYAL	ANDHRA PRADESH	SRI BALAJI FERTILIZERS AND PESTICIDES	NOT APPLICABLE	Mr.K Venkateswara Rao, S/o. K Bramhaiah, D.No.76/106-A20/3/3A, Guru Raghavendra Nagar, Kurnool.	NOT APPLICABLE	518052.04	DOUBTFUL	01-03-2023	All the part and parcel of house site` extent of 166.66 Sq.Yds in Plot No.3 in Sy.No.396/3(old), New Sy.No.478 of Dinnedevarapadu Village, Kurnool	K Venkateswara Rao
3911	VIJAYAWADA	KURNOOL	NANDYAL ROAD BRANCH	ANDHRA PRADESH	UDAYA BHASKAR BHAGYA RAJU INDLA	K BHIMA MOHANA RAO	UDAYA BHASKAR BHAGYA RAJU INDLA (Borrower) S/O. DEVARAJU INDLA, FLAT NO 502, VASUNDHARA NEST, INDIRA GANDHI COLONY, WARD NO 76, KALLUR, KURNOOL.	K BHIMA MOHANA RAO S/O. KONDAIAH, FLAT NO 201, VASUNDHARA RESIDENCY, VISHNU TOWN SHIP, ULCHALA ROAD, KURNOOL	1853683.51	DOUBTFUL	01-04-2023	All the part and parcel of Residential Flat.No.502, fourth floor physically fifth floor, admeasuring plinth area 965 sq feet and undivided share admeasuring 41.50 Sq.yards, “VASUNDHARA NEST”, Plot no.6, Sy.no.337, Near by D.No.76/97-295, Indira Gandhi Colony, 76th ward, Kurnool	Udaya Bhaskar Bhagya Raju
3912	VIJAYAWADA	KURNOOL	PEDDA CHINTAKUNTA	ANDHRA PRADESH	NAGA SHIVAA AGENCIES P CHINTHAKUNTLA	Mr.Midde Abdul Khadar (Co-Obligant)	. Mr. Dudekula Hussaianaiah S/o Pedda Husaain, D NO.6/38, Thurpu Veedhi, Pedda Chintakunta Village Allagadda Mandal, Nandyal Dist. Andhra Pradesh - 518543	S/o Midde Kasham Sabu Pedda Chintakunta Village Allagadda Mandal, Nandyal Dist. Andhra Pradesh - 518543	3458678.08	SUB STANDARD	24-07-2023	All the part and parcel of land belongs to in Sy.No.650/2 Pyki, an extent of 1.00 Acre, situated at Pedda Chintakunta.	Mr. Dudekula Hussaianaiah
3913	VIJAYAWADA	KURNOOL	RAITHUNAGARAM	ANDHRA PRADESH	DUDEKULA KALESH MASTAN	NOT APPLICABLE	Mr. Dudekula Kalesh Mastan (Borrower) S/o Dudekula Mastan Plot no 24, Sai Sarennithi Towers Rythunagaram, Nandyal- 518502 Mrs. M Habibbon (Co-Borrower) D/o Jainullabuddin H.No.28-851-A-8-1 Vishwanagar, Nandyal Kurnool- 518501 Mrs.Dudekala Chandini (Co-Borrower) D/o D Saddam Hussain PLOT NO 24 SAI SARENNITHI TOWERS RYTHUNAGARAM NANDYAL 518502 Mr.DudekulaMuhammadAshraf( Co-Borrower) S/o D Mastan 28-851-A-8-1, Vishwanagar Nandyal Kurnool-518501	NOT APPLICABLE	10135294.53	LOSS	15-08-2021	All the part and parcel of Land in Sy.No.286-2A1A-1pyki, an extent of Ac 1.00 cents, Old 8th ward 7th block ,new 7th ward 7th block, Aadrasha abrudaya colony, Allagadda.  All the part and parcel of residential Vacant site situated at Sy.No.286-2A1A-2 pyki, an extent of Ac 0.50 cents, Old 8th ward 7th block ,new 7th ward 7th block, Aadrasha abrudaya colony, Allagadda.	Dudekula Kalesh Mastan , Dudekula Muhammad Ashraf

Display of information - Secured assets possessed under the SARFAESI Act, 2002													
Sl no	ZO	RO	BRANCH	STATE	BORROWER NAME	GUARANTOR NAME (WHEREVER APPLICABLE)	REGISTERED ADDRESS OF THE BORROWER	REGISTERED ADDRESS OF THE GUARANTOR(Wherever applicable)	Outstanding Amount ( In Rs)	Asset Classification	Date of Asset Classification	Details of security possessed	Name of the Title Holder of the security possessed
3914	VIJAYAWADA	KURNOOL	SIRVEL	ANDHRA PRADESH	KALLA VENGANNA	NOT APPLICABLE	MR. KALLA VENGANNA S/O. KALA THIMANNA H NO 3-27-88 GOSPADU, THIMMAREDDY NAGAR YALLUR, GOSPADU KURNOOL DIST-518753 MR.K. VIJAY KUMAR S/O K. YAGANNA H NO-3-27-88, THIMMAREDDY NAGAR YALLUR, GOSPADU KURNOOL DIST-518753	NOT APPLICABLE	986000.00	DOUBTFUL	15-10-2023	Residential land and buildingsituated at H No. 3-81, Block No. 3, Sy No.350/1A,350/2A,350/2B, an extent of 145.20Sq.yds of land, Yallur Village & Panchayath, Gospadu mandal, Sirvella SRO & Kurnool District.	Mr. Kalla Venganna
3915	VIJAYAWADA	KURNOOL	SRINIVASANAGAR (NANDYAL)	ANDHRA PRADESH	LAKSHMI DURGA TRACTORS NANDYAL	INJETI SARVESWARA REDDY	ANUMANCHI DURGA SIVA PRASAD RAO S/O ANUMANCHI PARVATHEESWARA SHARMA, H. NO. 3-1, AYYALURU POST AND VILLAGE, NANDYAL MANDAL, KURNOOL DISTRICT.	INJETI SARVESWARA REDDY S/O INJETI BALI REDDY, GANGAVARAM VILLAGE, SIRIVELLA MANDAL, KURNOOL, AP-518503	3323289.69	DOUBTFUL	31-01-2021	Urban Land situated at SY NO-890, AYYALURU VILLAGE,NANDYAL MANDAL EXTENT OF 21 CENTS	ANUMANCHI DURGA SIVA PRASAD RAO
3916	VIJAYAWADA	KURNOOL	VIGNANA MANDIR VIDYALAYA	ANDHRA PRADESH	HOSUR MADHUMATHI	Mr.Guttapati Narasimhacharl	Mrs. Hosur Madhumathi W/o P. Rameswara Prasad H.No.LIG-II Door No.86/168 APHB Colony B-Camp, Kurnool-518002 Mr.P.Rameswara Prasad H.no.LIG-II Door No.86/168, APHB Colony B-Camp Kurnool-518002	Mr.Guttapati Narasimhacharl S/o G Venatacharlu H.No. B/B-227 B-Camp,Kurnool-518002.	239704.45	DOUBTFUL	25-09-2023	All the parts and parcel of residential land belongs to situated at Plot No.44A {Northern side portion} in Sy.No.125/1&143, an extent of 133.33 Sq.Yds, Joharapuram Village, New Kamala Nagar, kurnool.	Mrs.H.Madhumathi
3917	VIJAYAWADA	KURNOOL	YEMMIGANUR	ANDHRA PRADESH	AMBEKA TEXTILES	Mrs.Vasanthi Bai	MR DINESH KUMAR MANGILAL S/o. M. Nagaraj H.No.1/1925, Gandhinagar Yemmiganur, Kurnool-518360	MRS VASANTHI BAI(Guarantor) W/O MANGILAL H.No.1/1925, Gandhinagar Yemmiganur, Kurnool-518360	925858.15	LOSS	14-09-2021	All the parts and parcel of residential vacant site situated at plots nos.90,91,Sy.No.472,484/A,B,near ayyapaswami temple, Indhira Nagar, Yemmiganur ,extent of 533.33 Sq. Yds, Yemmiganur.	Mrs.Vasanthi Bai
3918	MANGALURU	MANGALURU	B.C. ROAD	KARNATAKA	IBRAHIM KHALEEL M K & MUMTHAZ KHALEEL	NA	Mr. Ibrahim Khaleel S/o M.K. Mohammed Bava, Flat No. 208, D.No. 15-108/B (3)8, Second Floor, Unique Residency, Bantwal-Mooda, B.C. Road, Bantwal Taluk	NA	23,40,373.13	NPA	29/07/2018	Residential apartment building situated at Flat No. 208, D.No. 15-108/B(3)8, Second Floor, Unique Residency,Bantwal-Mooda, B.C. Road,Bantwal Taluk - 574219	IBRAHIM KHALEEL M K
3919	MANGALURU	MANGALURU	B.C. ROAD	KARNATAKA	MAHAMMAD ASHRAF ADKA	NOT APPLICABLE	MR. MAHAMMAD ASHRAF ADKA, S/o LATE AMU, D. NO. 1-449, GOLIKATTE HOUSE, ARYAPU, LAYOUT ROAD, PUTTUR-574210	NOT APPLICABLE	34,90,660.18	NPA	28/11/2022	All the piece and parcel of non-agricultural immovable property, along with semi-constructed residential building having ground and first floor, situated at Netlamudnoor Village of Vitla Hobli and within the registration sub-district of Vitla, Bantwal Taluk and comprised in Sy. No. 37/5, to the extent of 5.75 cents of land having Property No. 151100200300220429 with all mamool and easementary rights, right of way and was appurtenant thereto.	MAHAMMAD ASHRAF ADKA
3920	MANGALURU	MANGALURU	B.C. ROAD	KARNATAKA	ABDUL RAHIMAN	NOT APPLICABLE	MR. ABDUL RAHIMAN, S/o T A KHADAR, D. NO.2-166/1, ADYAR BIRPUGUDDE, ADYAR POST, KANNUR, MANGALORE-575007	NOT APPLICABLE	62,61,785.57	NPA	28/11/2022	All the piece and parcel of residential house property, bearing D. No. 4-130, situated near Arafa Jumma Masjid in Kumpana Majalu, Farangipete Post, Pudu Village of Bantwal Taluk, Dakshina Kannada District and comprised in Sy. No. 11/19 to the extent of 6.00 cents (Item No. 1) and Sy. No. 11/19 to the extent of 6.50 cents (Item No. 2), total 12.50 cents of land having Property No.15110020300103352 And 151100203000122747 respectively.	ABDUL RAHIMAN
3921	MANGALURU	MANGALURU	BANTWAL	KARNATAKA	SPANDANA AGENCY PROP. MRS. PALLAVI KARANATHA	NA	D.No.2-113/2 Narikombu Village,Panemangalore Bantwal Taluk,Bantwal-574231	NA	29,49,000.00	NPA	26/07/2018	Commercial shed building (with AC sheet Roof) with ground floor situated at Sy.No 149/3B5(P) & 149/3B5(P) with 10 cents of land, near Narikombu Grama Panchayath office,	PALLAVI KARANATHA
3922	MANGALURU	MANGALURU	BANTWAL	KARNATAKA	RAVI COMPUTERS AND COMMUNICATIONS	NA	1st Floor, Canara Engineering Building,Jodumarga, B.C. Road, Bantwal-574 219	NA	15,08,738.99	NPA	27/12/2018	The non-agricultural land measuring 15 Cents in R.S. No. 12/22 at Kavalpadoor Village, Bantwal Taluk	SHAILESH KUMAR RAI
3923	MANGALURU	MANGALURU	BELLARE	KARNATAKA	BELLARE RUBBER PRODUCERS SOCIETY ®	NA	M/s Bellare Rubber Producers Society, Door no I-37/1,2,3, Ward no 1,Ujroli, Bellare, Sullia, Dakshina Kannada	NA	1,34,88,870.29	NPA	03-01-2021	Commercial diverted land and building situated at Survey no 16-2 measuring 0.20 acres, Survey no 16-2 measuring 0.05 acres and Survey no 15-2 measuring 0.11 acres- Total Area of Land Being 0.36 Acres including Building -Door no - I-37/1,2,3, Ward No 1, Ujroli, Bellare, Sullia Tq, Dakshina Kannada	BELLARE RUBBER PRODUCERS SOCIETY ®

Display of information - Secured assets possessed under the SARFAESI Act, 2002													
Sl no	ZO	RO	BRANCH	STATE	BORROWER NAME	GUARANTOR NAME (WHEREVER APPLICABLE)	REGISTERED ADDRESS OF THE BORROWER	REGISTERED ADDRESS OF THE GUARANTOR(Wherever applicable)	Outstanding Amount ( In Rs)	Asset Classification	Date of Asset Classification	Details of security possessed	Name of the Title Holder of the security possessed
3924	MANGALURU	MANGALURU	BELTHANGADY	KARNATAKA	H K AGRO IMPEX	NA	M/s H K Agro Impex Proprietor: Mr Mohammed Ansari S/o P Ismail Survey No 173-P2(P), Koyyur Village Koyyur Beltangady Taluk - 574214	NA	7,89,64,689.00	NPA	31/12/2017	Converted Industrial Land measuring 25 cents comprised in Sy. No. 43-4(Portion), Converted Industrial Land measuring 79 cents comprised in Sy. No. 43-4(Portion), Converted Industrial Land measuring 39 cents comprised in Sy. No. 203-3, Converted industrial land measuring 16 cents comprised in Sy. No. 243-3, converted industrial land measuring 67 cents comprised in Sy.No. 278-3, situated in Laila Village of Belthangady, DK	MOHAMMED ANSARI
3925	MANGALURU	MANGALURU	BOLWAR	KARNATAKA	DELMA SANITARY	NA	Laxmi Complex, Bappalige Junction,Byepass Road, Puttur, Kasaba Puttur - Dakshina Kannada	NA	1,18,75,629.83	NPA	31/03/2021	50 CENTS AT SY. NO. 284-CP3 FOR RESI AND AN EXTENT OF 80 CENTS SY. NO. 284-1CP FOR RESI CONVERTED AND AN EXTENT OF 50 CENTS SY. NO. 284-1CP2 FOR COMMERCIAL PURPOSE A TOTAL OF 180 CENTS	MOHAMMAD NAZEER
3926	MANGALURU	MANGALURU	BOLWAR	KARNATAKA	NAND KUMAR	NA	Nelappai House, Nelappal, Puttur Dakshina Kannada	NA	7,74,444.32	NPA	30/06/2016	Vacant land measuring 25.00 cents in extent at Sy.No.292/2, Kencha Bhatre, Kodimbala Village, Kadaba Taluk, Dakshina Kannada	NAND KUMAR
3927	MANGALURU	MANGALURU	DERALAKATTE	KARNATAKA	GOLDEN FISHERIES MANGALORE	NA	M/s Golden Fisheries Mangalore Proprietor : Abdul Razak S/o Abubakkar Siddique D. No. 1/306, Pala House, K C Road, Talapady Village Mangalore, Dakshina Kannada - 575023, Karnataka	NA	15,39,256.46	NPA	30/09/2019	RESIDENTIAL CONVERTED LAND MEASURING 10 CENTS IN EXTENT WITH A SEMI CONSTRUCTED STRUCTURE, CONSTRUCTED UPTO PLINTH LEVEL, SITUATED IN R. SY. NO. 137/2(P), NEAR MARKAZUL HIDAYA INSTITUTION, AJJINADKA, KOTEKAR VILLAGE AND POST, ULLAL TALUK, DAKSHINA KANNADA-575022	ABDUL RAZAK
3928	MANGALURU	MANGALURU	HAMPANKATTA MANGALORE MAIN	KARNATAKA	HARISHCHANDRA & SANDHYA	NA	D No. 3-67/18 Neermarga Village Peacock Layout, Bendikal, Kelrai Mangalore 575016	NA	27,77,081.48	NPA	29/12/2020	LAND MEASURING 3.15 CENTS AND RESIDENTIAL HOUSE MEASURING 700.26 SQ. FT. BEARING D. NO.3-67/18 IN R. SY. NO. 177-1(P) IN NEERMARGA VILLAGE, PEACOCK LAYOUT, BENDIKAL-KELRAI, MANGALORE-575029	HARISHCHANDRA
3929	MANGALURU	MANGALURU	HAMPANKATTA MANGALORE MAIN	KARNATAKA	ELASTOS ACIA LLP	NA	(a)Office Address: Door No. 715, Classic Sapphire, Shakti Nagar, Mangalore (b)Unit: Block no.-G6, EPIP( Export promotion Industrial park), Ganjimutt, Mangakire, Dakshina Kannada	NA	3,79,54,895.85	NPA	28/08/2021	Industrial site along with building & plant and Machinery, at Block No.6-G, EPIP Industrial area, R D No. 85/5B(P), 85/7A(P) and 85/7B1(P) ADM. 0.82 acre of Badagulipady, Mangalore, Dakshina Kannada	ELASTOS ACIA LLP
3930	MANGALURU	MANGALURU	HAMPANKATTA MANGALORE MAIN	KARNATAKA	ELASTOS ACIA LLP	NA	(a)Door No. 3-300 Sarvathody House, Karnoor Post, Nettanigne, Mudnoor village, Puttur,Dakshina Kannada-574313 (b)715 Block C Classic Sapphire Shaktinagar Mangalore-575016	NA	1,16,61,740.92	NPA	28/08/2021	Residential land situated at Sy. No.270/4A(P4) in the extent of 22.00 cents, situated at Survethodi, Karnur post, Nattanige Mudnoor village, Puttur taluk, Dakshina Kannada	S RADHAKRISHNA BHANDARY
3931	MANGALURU	MANGALURU	HAMPANKATTA MANGALORE MAIN	KARNATAKA	ELASTOS ACIA LLP	NA	(a)Door No. 3-300 Sarvathody House, Karnoor Post, Nettanigne, Mudnoor village, Puttur,Dakshina Kannada-574313 (b)715 Block C Classic Sapphire Shaktinagar Mangalore-575016	NA	63,66,569.59	NPA	28/08/2021	Residential land situated at Sy. No.36/2A in the extent of 55.00 cents, situated at Badigudde, Soorikumer post, Mani village, Bantwal taluk, Dakshina Kannada	ANANYA R BHANDARY
3932	MANGALURU	MANGALURU	KULUR	KARNATAKA	UMANATH BHANDARY	NA	D. No. 6-117-3A-25, Hombelaku, Suma Towers, Near Kantheri Dhommavathi Temple, Iddya, Surathkal, Mangaluru	NA	44,63,543.40	NPA	28/11/2022	RESIDENTIAL APARTMENT CUM COMMERCIAL BUILDING SITUATED AT SY. NO. 167-8A1B(P), D. NO. 6-117/3A/25, FLAT NO. 5301 MEASURING 1336 SQ FT, IN SECOND FLOOR, "SUMA TOWERS", NEAR SRI KANTHERI DHOOMAVATHI TEMPLE, SURATHKAL, IDDYA VILLAGE, MANGALORE TALUK, DK	UMANATH BHANDARY
3933	MANGALURU	MANGALURU	M.G. ROAD	KARNATAKA	N S ENTERPRISES	NA	M/s N S Enterprises Prop:Nazeer Shah D No 20-3-251/71 Mission Street Road Mangalore-575001	NA	18,25,343.05	NPA	03-01-2017	Residential land measuring 10.00 cents at Sy. No.15-1A(P),Door No. 1-426, Aziz Manil-Patel Compound, near Falah educational Institutions and A1 Juma Falah Masjid, K C Nagar, Natekal-Kinya cross road	ZAIBUNNISA A PATEL

Display of information - Secured assets possessed under the SARFAESI Act, 2002													
Sl no	ZO	RO	BRANCH	STATE	BORROWER NAME	GUARANTOR NAME (WHEREVER APPLICABLE)	REGISTERED ADDRESS OF THE BORROWER	REGISTERED ADDRESS OF THE GUARANTOR(Wherever applicable)	Outstanding Amount ( In Rs)	Asset Classification	Date of Asset Classification	Details of security possessed	Name of the Title Holder of the security possessed
3934	MANGALURU	MANGALURU	M.G. ROAD	KARNATAKA	PREETHI SHENOY & P LAXMAN SHENOY	NA	S-64, Symphony, His Grace Apartment, pais Lane, 2nd Cross, Opp BSNL Colony, Ladyhill, Mangalore - 575006	NA	4,00,00,000.26	NPA	30/06/2019	Non-agricultural immovable property measuring 3.4440 acres and an under construction residential building (Block A) situated at RS No. 284-5(P) and 81-2A(P), near Saanidhya Samarth Centre and Saanidhya Residential School and Training Centre, in Padavu Village of Mangalore Taluk and within Mangalore City Corporation limits of and within the Registration Sub-District of Mangalore City and registration district of Dakshina Kannada. Property standing in the name of Mrs. Preethi Shenoy.  Part situated at RS No. 284-5(P) is bounded on: North: Property in Survey Number 81-2A South: Survey Number 82. East: Property in Survey Number 284-5 West: Survey Number 284-1A, Survey Number 284-4 and Survey Number 284-2.  Part situated at RS No. 81-2A(P) is bounded on: North: Road South: Item Number 1 property in Survey Number 284-5 East: Property in Survey Number 81-2A West: Survey Number 81-3C	PREETHI SHENOY
3935	MANGALURU	MANGALURU	M.G. ROAD	KARNATAKA	SHREE VATSA TECHNOLOGIES	NA	M/s Shree Vatsa Technologies Represented by Partners: (1) Mr. Adithya Shenoy A, (2) Mr. H Sandeep Shenoy III Floor, Sri Ram Building, Kottara Chowki, Derebail, Mangalore-575006	NA	41,01,247.09	NPA	30/06/2017	Vacant land in the extent of 12.00 cents situated at Sy No. 202/3A8(as per RTC) at Kasaba village, near Kukkindayi Daivasthana, N.H. 13, Moodbidri-Udupi Highway, Hiryangadi, Karkala, Udupi, Dakshina Kannada	H SANDEEP SHENOY
3936	MANGALURU	MANGALURU	M.G. ROAD	KARNATAKA	E LOGICA	NA	M/s E Logica Represented by: Mr. Iqbal Ahmed Ansari D. No.4-152/14(3),3rd floor, Sri Ram Building, Kottara Chowki,Derebail, Mangalore	NA	43,05,090.83	NPA	31/03/2017	Vacant land in the extent of 25.00 cents situated at Sy No. 320/2B3 at Kalthrapade, Borkatte, Kalthrapade road, Nallur village, Karkala, Udupi, Dakshina Kannada	Raghavendra Bhat
3937	MANGALURU	MANGALURU	M.G. ROAD	KARNATAKA	EDIGRO AGRO INDUSTRIES PVT LTD	NA	M/s EDIGRO AGRO INDUSTRIES PVT LTD SY. NO. 209/13, AMARAMUDNOORU VILLAGE, DODDATHOTA POST, SULLIA TALUQ-574248	NA	1,44,45,769.47	NPA	29/05/2023	NON-AGRICULTURAL CONVERTED LAND MEASURING 28.00 CENTS IN TOTAL EXTENT, ALONG WITH INDUSTRIAL BUILDING MEASURING 3846.50 SQFT IN TOTAL APPROVED AREA, OLD MANGALORE TILED ROOF MUD & STONE WALLED STRUCTURE MEASURING 1292.00 SQFT IN AREA AND OTHER DEVELOPMENTS, PID NO. 151100502300200924 (10.00 CENTS), 151100502300220338 (3.00 CENTS), 151100502300220340 ( 15.00 CENTS), SITUATED IN REVENUE SY. NO. 209/3, 209/13, 209/12, LOCATED AT D. NO. 4/98/A & 4/98/B, STATE HIGHWAY 85 (JALSOOR-SUBRAHMANYA), DODDATHOTA, AMARAMUDNOORU VILLAGE, DODDATHOTA POST, SULLIA-574248, DAKSHINA KANNADA, OWNED BY M/s EDIGRO AGRO INDUSTRIES PVT LTD.	EDIGRO AGRO INDUSTRIES PVT LTD
3938	MANGALURU	MANGALURU	MANGALORE-PANDESHWAR	KARNATAKA	SAMRUDDHI AGRO EXPORTS	NA	M/s Samruddhi Agro Exports (Proprietor-Mr. Suresh Sunder Shetty) Survey No 106 /1B, Hirgana Village and Post Karkala Taluk, Udupi District - 574 127, Karnataka	NA	2,30,53,075.00	NPA	10-10-2016	SHOP NO 11, SAMRUDDHI APARTMENT, FIRST FLOOR, PRANTHYA VILL, MOODABIDRI,MANGALORE TALUK	SURESH SUNDER SHETTY
3939	MANGALURU	MANGALURU	MANGALORE-PANDESHWAR	KARNATAKA	SAMRUDDHI AGRO EXPORTS	NA	M/s Samruddhi Agro Exports (Proprietor-Mr. Suresh Sunder Shetty) Survey No 106 /1B, Hirgana Village and Post Karkala Taluk, Udupi District - 574 127, Karnataka	NA	67,02,072.00	NPA	10-10-2016	ALL THAT PART AND PARCEL OF FACTORY,PLANT & MACHINERY AND LAND & BUILDING ON TOTAL EXTENT OF 95 CENTS SURVEY NO. 106-1B. BOUNDARIES- ON NORTH-REMAINING PORTION OF SAME SUB DIVISION RESERVED FOR ROAD	SURESH SUNDER SHETTY
3940	MANGALURU	MANGALURU	MANGALORE-PANDESHWAR	KARNATAKA	P. KARUNAKARA ALVA	NA	Mr. P Karunakara Alva V V K Consultancy services D. No.16/90/2, Chikkaya Nivas, Padavu Magina Mane, Kulshekar Post, Mangalore-575005	NA	36,29,291.65	NPA	12-10-2019	Land measuring 10.00 cents in extent at Sy.No.194-2(P), Padavu Village, Mangalore taluk, Dakshina Kannada District	P. KARUNAKARA ALVA



Display of information - Secured assets possessed under the SARFAESI Act, 2002													
Sl no	ZO	RO	BRANCH	STATE	BORROWER NAME	GUARANTOR NAME (WHEREVER APPLICABLE)	REGISTERED ADDRESS OF THE BORROWER	REGISTERED ADDRESS OF THE GUARANTOR(Wherever applicable)	Outstanding Amount ( In Rs)	Asset Classification	Date of Asset Classification	Details of security possessed	Name of the Title Holder of the security possessed
3941	MANGALURU	MANGALURU	MADANTHYAR	KARNATAKA	STAR CASHEW PROCESSORS	NA	M/s Star Cashew Processors Proprietor: U. Abdul Hameed Sy.No.92/8, Parenky Village Kolpedabail Madanthyar 574 224 Belthangady Taluk	NA	3,21,48,706.37	NPA	30/09/2017	Converted Industrial land with building and structure theron 35 cents situated in R.Sy. No. 92/8(P) at Parenky Village, Belthangady Taluk, Dakshina Kannada District and Converted Industrial land with building and structure theron 34 cents situated in R.Sy. No. 92/8(P) at Parenky Village, Belthangady Taluk, Dakshina Kannada District, measuring a total of 69 cents, bearing Door No.1-137(1), 1-137(2) and 1-137(3)	STAR CASHEW PROCESSORS
3942	MANGALURU	MANGALURU	MALLIKATTE	KARNATAKA	GOLDEN FARM	NA	CHENNAVARA HOUSE PALTHADI VILLAGE AND POST PUTTUR D K DISTRICT KARNATAKA - 574210	NA	1,07,28,584.93	NPA	01-02-2018	C PADMANABHA SHETTY S/O CHANDRA RAJA SHETTY #2-38 CHENNAVARA HOUSE PALTHADI VILLAGE AND POST PUTTUR D K DISTRICT KARNATAKA - 574210 converted 5 cents of Land	C PADMANABHA SHETTY
3943	MANGALURU	MANGALURU	MALLIKATTE	KARNATAKA	H K AGRI PRODUCTS	NA	M/s H K Agri Products Proprietor Mr. Mohammad Ashraf Door no 16-1-25-27 Prime Towers Main Road Balmatta, Mangaluru - 575002	NA	4,59,91,641.51	NPA	31/12/2017	S. No. 173-P2(P) and 159-1AP2 (P1), Koyyur Bajila Road, Adoor Peral Post, Koyyur village, Belthangady Taluk, DK	MOHAMMAD ASHRAF
3944	MANGALURU	MANGALURU	MALLIKATTE	KARNATAKA	H K AGRI PRODUCTS	NA	M/s H K Agri Products Proprietor Mr. Mohammad Ashraf Door no 16-1-25-27 Prime Towers Main Road Balmatta, Mangaluru - 575002	NA	36,19,378.24	NPA	31/12/2017	Industrial land and factory shed situated in Sy. No. 115-1P10 in Nada Village, Belthangady, DK	MOHAMMAD ASHRAF
3945	MANGALURU	MANGALURU	MALLIKATTE	KARNATAKA	H K AGRI PRODUCTS	NA	M/s H K Agri Products Proprietor Mr. Mohammad Ashraf Door no 16-1-25-27 Prime Towers Main Road Balmatta, Mangaluru - 575002	NA	36,19,378.25	NPA	31/12/2017	Industrial buiding with ground floor situated at R S no. 134-2A1, 134-4 & 134-5, D. No. 3-35/1, "M/s H K Agri Products", Nada Post & Village, Belthangady Taluk, DK	MOHAMMAD ASHRAF
3946	MANGALURU	MANGALURU	MALLIKATTE	KARNATAKA	ANITHA ARUN KUMAR & ARUN KUMAR	NA	Door No.1-5-22-1796/17(1) for Flat No.301 and Door No.1-5-22-1796/17(3) for Flat No.303, Third floor, "Sun Residency", Near Modern Rice Mill, hoigebail, Urwa, 90B Bolor village, Derebail Ward, Mangalore taluk, Dakshina Kannada District	NA	15,48,101.10	NPA	29/06/2019	Door No.1-5-22-1796/17(1) for Flat No.301 and Door No.1-5-22-1796/17(3) for Flat No.303, Third floor, "Sun Residency", Near Modern Rice Mill, hoigebail, Urwa, 90B Bolor village, Derebail Ward, Mangalore taluk, Dakshina Kannada District	ANITHA ARUN KUMAR & ARUN KUMAR
3947	MANGALURU	MANGALURU	MANGALORE - KADRI	KARNATAKA	VENUGOPAL	NA	Mr. Venugopala S/o Mr. B Veerappa No 2-240, Chamundeshwari Nilaya,Aralugudde, Adyar Post, Mangalore Taluk Dakshina Kannada	NA	7,84,731.45	NPA	31/03/2017	R.S.No.30-2(Part), Dr. No.2-240, Artugudde, Adyar post and village,Mangalore Taluk, Dakshina Kannada	VENUGOPAL
3948	MANGALURU	MANGALURU	MANGALORE - KAVOOR	KARNATAKA	ANM CONSTRUCTIONS	NA	M/s ANM Constructions Proprietor: Mr. Arun Mangarsi, Flat No. 303, Door no.2-10/3(23)A, 3rd Floor, " Sri Durga Residency",Kavoor, Mangalore, Dakshina Kannada - 575015	NA	22,19,864.91	NPA	07-10-2018	Residential unit with 02 bedrooms measuring 1148.61 sq.ft in super built-up area together with an exclusive covered car parking space in the GF(car parking slot number P8)	ARUN UMESH MANGARSI
3949	MANGALURU	MANGALURU	MANGALORE - KAVOOR	KARNATAKA	SEETHARAM	NA	Mr. Seetharam, Flat 101, " Ambal paradise" Mangalore Bajpe Kateel Main Road, (State Highway 67), Permude village, Mangalore-574509	NA	21,25,180.78	NPA	15/10/2019	Flat no 101, 1st floor, Ambal Paradise, Mangalore Bajpe Kateel main road, Permude village, Mangalore	SEETHARAM

Display of information - Secured assets possessed under the SARFAESI Act, 2002													
Sl no	ZO	RO	BRANCH	STATE	BORROWER NAME	GUARANTOR NAME (WHEREVER APPLICABLE)	REGISTERED ADDRESS OF THE BORROWER	REGISTERED ADDRESS OF THE GUARANTOR(Wherever applicable)	Outstanding Amount ( In Rs)	Asset Classification	Date of Asset Classification	Details of security possessed	Name of the Title Holder of the security possessed
3950	MANGALURU	MANGALURU	MANGALORE - PADAVU	KARNATAKA	NAVODAYA ENTERPRISES	NA	(1)M/s Navodaya Enterprises, [ Partnership firm] Kamala Towers, 1st Floor, Urwa Market Road Mangalore  (2)Mr. Nagananda R. Hegde, [ Partner] Nanda Gokul Apartments, Bejai, Mangalore-575 004  (3)Mrs. Vidya D. Bhat W/o Nagananda R. Hegde [ Partner] Nanda Gokul Apartments, Bejai, Mangalore-575 004	NA	1,80,43,135.46	NPA	31/01/2022	IMMOVABLE RESIDENTIAL PROPERTY SITE BEARING NO. 202, TO THE EXTENT OF 177.85 SQ.M, COMPRISED IN SY. NO. 127/13 AND 127/17, SITUATED IN RBI LAYOUT, KURUBARAHALLI VILLAGE, TAVAREKERE, RAMANAGARA, BENGALURU-562130, KARNATAKA, OWNED BY Mr. NAGANANDA R HEGDE.	NAGANAND R HEGDE
3951	MANGALURU	MANGALURU	MANGALORE - PADAVU	KARNATAKA	NAVODAYA ENTERPRISES	NA	(1)M/s Navodaya Enterprises, [ Partnership firm] Kamala Towers, 1st Floor, Urwa Market Road Mangalore  (2)Mr. Nagananda R. Hegde, [ Partner] Nanda Gokul Apartments, Bejai, Mangalore-575 004  (3)Mrs. Vidya D. Bhat W/o Nagananda R. Hegde [ Partner] Nanda Gokul Apartments, Bejai, Mangalore-575 004	NA	20,75,260.85	NPA	31/01/2022	IMMOVABLE RESIDENTIAL PROPERTY SITE BEARING NO. 127, TO THE EXTENT OF 139.29 SQ.M, COMPRISED IN SY. NO. 161,162,163 & 164 SITUATED IN RBI LAYOUT, KURUBARAHALLI VILLAGE, TAVAREKERE, RAMANAGARA, BENGALURU-562130, KARNATAKA, OWNED BY Mr. NAGANANDA R HEGDE	NAGANAND R HEGDE
3952	MANGALURU	MANGALURU	MANGALORE - PADAVU	KARNATAKA	NAVODAYA ENTERPRISES	NA	(1)M/s Navodaya Enterprises, [ Partnership firm] Kamala Towers, 1st Floor, Urwa Market Road Mangalore  (2)Mr. Nagananda R. Hegde, [ Partner] Nanda Gokul Apartments, Bejai, Mangalore-575 004  (3)Mrs. Vidya D. Bhat W/o Nagananda R. Hegde [ Partner] Nanda Gokul Apartments, Bejai, Mangalore-575 004	NA	40,11,604.94	NPA	31/01/2022	The residential plot bearing Site No. 12 in Sy. No. 138/1A measuring 3 Cents situated at Kairangala Village of Bantwal Taluk, D.K	VIDYA BHAT
3953	MANGALURU	MANGALURU	MANGALORE - PADAVU	KARNATAKA	NAVODAYA ENTERPRISES	NA	(1)M/s Navodaya Enterprises, [ Partnership firm] Kamala Towers, 1st Floor, Urwa Market Road Mangalore  (2)Mr. Nagananda R. Hegde, [ Partner] Nanda Gokul Apartments, Bejai, Mangalore-575 004  (3)Mrs. Vidya D. Bhat W/o Nagananda R. Hegde [ Partner] Nanda Gokul Apartments, Bejai, Mangalore-575 004	NA	40,11,604.95	NPA	31/01/2022	Residential plot bearing Site No. 13 in Sy. No. 138/1A measuring 3 Cents situated at Kairangala Village of Bantwal Taluk, D.K.	VIDYA BHAT

Display of information - Secured assets possessed under the SARFAESI Act, 2002													
Sl no	ZO	RO	BRANCH	STATE	BORROWER NAME	GUARANTOR NAME (WHEREVER APPLICABLE)	REGISTERED ADDRESS OF THE BORROWER	REGISTERED ADDRESS OF THE GUARANTOR(Wherever applicable)	Outstanding Amount ( In Rs)	Asset Classification	Date of Asset Classification	Details of security possessed	Name of the Title Holder of the security possessed
3954	MANGALURU	MANGALURU	MANGALORE CAR STREET	KARNATAKA	AAYILYA DISTRIBUTORS & V M SRIJITH	NA	M/s Aayilya Distributors Prop. Mr. V M Srijith Lalitha Nivas, Near Naga Brahma Chawadi, Kodical, Mangalore, Karnataka-575006	NA	50,59,000.00	NPA	28/02/2023	RESIDENTIAL APARTMENT BUILDING SITUATED AT R. S. NO. 1-1(P), D. NO. 7-45/11, FLAT NO. 103, FIRST FLOOR, " MUDDANNA RESIDENCY", KODICAL ROAD, ASHOK NAGAR POST, 90 B BOLOOR VILLAGE, MANGALORE TALUK, DAKSHINA KANNADA DISTRICT-575006	V M SRIJITH & LASITHA M
3955	MANGALURU	MANGALURU	MANGALORE CAR STREET	KARNATAKA	S S KAMATH	NA	(1)M/s S.S. Kamath, Prop: Mr. Siddharth S. Kamath, Cashew Processing Unit, D. No. 5/57/7, Padushedde, Bondel, Mangalore-575 008 (1) (a) Mr. Siddharth S. Kamath S/o Surendra Kamath, Vasanth Mahal, D.No. 2-131/1, Chilimbi, Mangalore-575 006, Dist: D.K. (2)Mr. Surendra Kamath, [ Guarantor] S/o late Prabhakar Kamath Vasanth Mahal, D.No. 2-1-31/1, Chilimbi, Mangalore-575 006, Dist: D.K.	NA	6,16,93,866.68	NPA	03-01-2022	Non-Agricultural converted land to the extent of 75 cents, with industrial type building (cashew processing unit) situated at Sy. No. 25-2B (Part), PID No. 151100303300120038, located opposite Besant Vidya Kendra College, Bondel Post, situated in Padushedde Village, Mangalore Taluk, Dakshina Kannada district.	SIDDHARTH KAMATH
3956	MANGALURU	MANGALURU	MANGALORE CAR STREET	KARNATAKA	B.LAXMINARAYANA PAI	NA	Door No. 2-35, "Jayalakshmi Kripa", Barebail, Haripadavu, Yeyyadi Post, Kadri B Village, Mangaluru Taluk, Dakshina Kannada District - 575004	NA	4,96,543.29	NPA	01-11-2021	Land measuring 6.00 cents in extent and Residential Tiled Roof building with ground floor of 300.00 sq.ft of plinth area at Sy.No.280/1B, Door No. 2-35, "Jayalakshmi Kripa", Barebail, Haripadavu, Yeyyadi Post, Kadri B Village, Mangaluru Taluk, Dakshina Kannada District	B.LAXMINARAYANA PAI
3957	MANGALURU	MANGALURU	MANGALORE-JEPPU	KARNATAKA	IVAN MONTEIRO	NA	MR. IVAN MONTEIRO S/o DENIS MONTEIRO, D. NO. 13-25/1, NEAR MADANI JUNIOR COLEGE, ALEKAL, ULLAL, MANGALORE-575020	NA	50,35,398.00	NPA	27/11/2018	NON-AGRICULTURAL IMMOVABLE PROPERTY OWNED BY MRS VERONICA MONTEIRO HELD ON WAR RIGHT AND SITUATED IN ULLAL VILLAGE OF MANGALORE TALUK, WITHIN THE LIMITS OF ULLAL TOWN MUNICIPALITY AND WITHIN THE REGISTRATION SUB-DISTRICT OF MANGALORE TALUK, DAKSHINA KANNADA DISTRICT AND COMPRISED IN:  SY NO.KISSAMEXTENT A. C.PORION 11-8A2CONVERTED0-10MIDDLE  TOGETHER WITH THE RESIDENTIAL BUIDING (GROUND FLOOR) BEARING D. NO. 13-27/6, MEASURING 33.53 SQ. M AND WITH ALL REGULAR AND EASEMENTARY RIGHTS INCLUDING RIGHT OF ROADWAY, WATER, ETC., APPURTENANT THERETO.	VERONICA MONTEIRO
3958	MANGALURU	MANGALURU	MANGALORE-JEPPU	KARNATAKA	IVAN MONTEIRO	NA	MR. IVAN MONTEIRO S/o DENIS MONTEIRO, D. NO. 13-25/1, NEAR MADANI JUNIOR COLEGE, ALEKAL, ULLAL, MANGALORE-575020	NA	50,35,398.01	NPA	27/11/2018	NON-AGRICULTURAL IMMOVABLE PROPERTY OWNED BY MR ALPHONS MONTEIRO HELD ON WARG RIGHT AND SITUATED IN ULLAL VILLAGE OF MANGALORE TALUK, WITHIN THE LIMITS OF ULLAL TOWN MUNICIPALITY AND WITHIN THE REGISTRATION SUB-DISTRICT OF MANGALORE TALUK, DAKSHINA KANNADA DISTRICT AND COMPRISED IN:  SY NO.KISSAMEXTENT A. C.PORION 11-8A1CONVERTED0-12.50NORTH-EAST  TOGETHER WITH THE RESIDENTIAL BUILDING COMPRISING OF GROUND FLOOR BEARING D. NO. 13-27/5 AND 13-27/5(2) WITH ALL REGULAR AND EASEMENTARY RIGHTS INCLUDING RIGHT OF ROADWAYS, WATER, ETC., APPURTENANT THERETO.	ALPHONS MONTEIRO
3959	MANGALURU	MANGALURU	MANGALORE-JEPPU	KARNATAKA	WALTER DSOUZA	NA	MR. WALTER D SOUZA S/o MICHAEL D SOUZA, D. NO. 11/81, DIAMOND ROAD, ULLALHOIGE, PERMANNUR, MANGALURU-575017	NA	66,61,159.06	NPA	29/06/2019	NON-AGRICULTURAL IMMOVABLE PROPERTY OWNED BY MR ASHOK MONTEIRO HELD ON WARG RIGHT AND SITUATED IN ULLAL VILLAGE OF MANGALORE TALUK, WITHIN THE LIMITS OF ULLAL TOWN MUNICIPALITY AND WITHIN THE REGISTRATION SUB-DISTRICT OF MANGALORE TALUK, DAKSHINA KANNADA DISTRICT AND COMPRISED IN:  SY NO.KISSAMEXTENT A. C.PORION 11-8A2CONVERTED0-10.50NORTH-WEST  (SHOWN AS 11-8AZAP1 IN RTC) WITH ALL REGULAR AND EASEMENTARY RIGHTS INCLUDING RIGHT OF ROADWAYS, WATER, ETC., APPURTENANT THERETO.	ASHOK MONTEIRO

Display of information - Secured assets possessed under the SARFAESI Act, 2002													
Sl no	ZO	RO	BRANCH	STATE	BORROWER NAME	GUARANTOR NAME (WHEREVER APPLICABLE)	REGISTERED ADDRESS OF THE BORROWER	REGISTERED ADDRESS OF THE GUARANTOR(Wherever applicable)	Outstanding Amount ( In Rs)	Asset Classification	Date of Asset Classification	Details of security possessed	Name of the Title Holder of the security possessed
3960	MANGALURU	MANGALURU	MANGALORE-JEPPU	KARNATAKA	WALTER DSOUZA	NA	MR. WALTER D SOUZA S/o MICHAEL D SOUZA, D. NO. 11/81, DIAMOND ROAD, ULLALHOIGE, PERMANNUR, MANGALURU-575017	NA	66,61,159.07	NPA	29/06/2019	NON-AGRICULTURAL IMMOVABLE PROPERTY OWNED BY MR JOSSY MONTEIRO HELD ON WAR RIGHT AND SITUATED IN ULLAL VILLAGE OF MANGALORE TALUK, WITHIN THE LIMITS OF ULLAL TOWN MUNICIPALITY AND WITHIN THE REGISTRATION SUB-DISTRICT OF MANGALORE TALUK, DAKSHINA KANNADA DISTRICT AND COMPRISED IN:  SY NO.KISSAMEXTENT A. C. PORTION 11-8AZAP1CONVERTED0-10MIDDLE  TOGETHER WITH THE RESIDENTIAL BUIDING (GROUND FLOOR) BEARING D. NO. 13-27/7, AND WITH ALL MAMOOL AND EASEMENTARY RIGHTS INCLUDING RIGHT OF ROADWAY, WATER, ETC., APPURTENANT THERETO.	JOSSY MONTEIRO
3961	MANGALURU	MANGALURU	MANGALORE-JEPPU	KARNATAKA	MALNAD TRADING CO	NA	(1)M/s Malnad Trading Company, Door No. 24-15-1273, 2nd Cross, Nandigudda, Jappinamogaru, Mangalore-575002  (2)Mr. Badruddin Nizamuddin S/o Late M Badruddin Flat No.101, Abode Apartments, Kalpana Road, Vaslane, Kankanady, Mangalore  (3)Mr. Khaja Mohinudeen Samad, S/o Late M Syed Bava, Mithabailu House, B Mooda village, Bantwala, Dakshina Kannada	NA	26,63,373.48	NPA	03-01-2021	R.S.No.263/7(P), Dr. No.5-6/1, Near Bollayee Masjid, Amtur Road, Bollayee, Sajipamooda village, Bantwal Taluk, Dakshina Kannada	KHAJA MOHINUDEEN SAMAD
3962	MANGALURU	MANGALURU	MANGALORE-JEPPU	KARNATAKA	MALNAD TRADING CO	NA	(1)M/s Malnad Trading Company, Door No. 24-15-1273, 2nd Cross, Nandigudda, Jappinamogaru, Mangalore-575002  (2)Mr. Badruddin Nizamuddin S/o Late M Badruddin Flat No.101, Abode Apartments, Kalpana Road, Vaslane, Kankanady, Mangalore  (3)Mr. Khaja Mohinudeen Samad, S/o Late M Syed Bava, Mithabailu House, B Mooda village, Bantwala, Dakshina Kannada	NA	4,07,803.00	NPA	03-01-2021	Sy. No.2/161B1 in the extent of 8.50 cents, Opposite Hydrose Masjid, Udabettu,Cross Road to Mallur-Kalpane Road, Mallur Post and village, Mangalore Taluk, Dakshina Kannada	KHAMARUNNISA
3963	MANGALURU	MANGALURU	MANGALORE-KANKANADY	KARNATAKA	NANDA KUMAR PD	NA	NANDA KUMAR P D DOOR NO. 8-128/25 (5) 'NANDANA', SOWJANYA ROAD, BIKARNAKATTE KANDETTU KULSHEKAR POST PADAVU VILLAGE MANGALORE	NA	25,00,000.00	NPA	31/05/2023	RESIDENTIAL BUILDING WITH GROUND + FIRST FLOOR, MEASURING 982.00 SQ FT, SITUATED AT R. SY. NO. 123-5P TO THE EXTENT OF 5.00 CENTS, LOCATED AT D. NO. 8-128/25(5), "NANDANA" NAIGARA HILLS, SOWJANYA ROAD, BIKARNAKATTE-KANDETTU, KULSHEKHAR POST, PADAVU VILLAGE, MANGALORE TALUK, DAKSHINA KANNADA-575005, OWNED BY Mr. NANDA KUMAR P D.	NANDA KUMAR PD

Display of information - Secured assets possessed under the SARFAESI Act, 2002													
Sl no	ZO	RO	BRANCH	STATE	BORROWER NAME	GUARANTOR NAME (WHEREVER APPLICABLE)	REGISTERED ADDRESS OF THE BORROWER	REGISTERED ADDRESS OF THE GUARANTOR(Wherever applicable)	Outstanding Amount ( In Rs)	Asset Classification	Date of Asset Classification	Details of security possessed	Name of the Title Holder of the security possessed
3964	MANGALURU	MANGALURU	UPPINANGADY	KARNATAKA	RAZAK P & APSA	NA	1)Mr. Razak P S/o Aboobakar, D. No. 2-132(1) Nekkilaru House Golihottu Village & Post, Uppinangady, Puttur Taluk, Dakshina Kannada - 574291, Karnataka 2)Mrs. APSA W/o Mr. Razak P, D. No. 2-132(1) Nekkilaru House Golihottu Village & Post, Uppinangady, Puttur Taluk, Dakshina Kannada - 574291, Karnataka	NA	44,83,533.00	NPA	30/06/2017	Sy. No. 80/1P2, measuring 15 (Fifteen) cents of converted land along with residential building measuring 2808.00 sq. ft bearing D. No. 2-132(1) with PID: 151100403700320150	RAZAK P
3965	MANGALURU	MANGALURU	MOODABIDRI	KARNATAKA	DIVYA RAJSHEKAR SHETTY	NA	1)Mrs. Divya Rajshekar Shetty D/o Rajshekar Shetty #17-139 (25), Sri Durga Venugopal Colony, Kodangallu, Moodbidri  (2) Sri Rohith Kumar Kajava, S/o Krishna Kajva, 2-555, Madoor, Kotekar, Mangalore	NA	38,60,329.92	NPA	29/07/2022	The converted land bearing Sy. No. 132/1 measuring 13 cents and partly constructed residential building thereon situated at Todhar village, Shree Devi Nagar, Moodbidri	DIVYA RAJSHEKAR SHETTY
3966	MANGALURU	MANGALURU	MOODABIDRI	KARNATAKA	SURYA INDUSTRIES	NA	M/s Surya Industries Prop: Mr. Santhosh Kumar Arambody Post & Village Belthangady Taluk 574214 Karnataka Mr. Santhosh Kumar Prop of M/s Surya Industries Door. No. 10 - 136/C, Lulu Plaza Opp. Mahaveera College, Kodangallu, Moodabidri 574227 Karnataka	NA	69,51,360.01	NPA	31/03/2017	MAIN FACTORY BUILDING 2967.00 SQ. FT, LABOUR SHED 653.00 SQ. FT. AND OFFICE BUILDING 247.00 SQ. FT. AT S. NO. 89-5A1 NO. 151100100900120094 OF ARAMBODY NEAR SIDDAKATTE, BELTHANGADI TALUK	SANTOSH KUMAR R
3967	MANGALURU	MANGALURU	MOODABIDRI	KARNATAKA	KARTHIKEYA ENTERPRISES	NA	Karthikeya Enterprises Prop Mrs Sujatha Vasudeva “ABHYUDAYA” D. No. 4-270[4], Mavina Katte Puthige Village, Post Sampige Moodabidri - 574227	NA	2,53,68,634.00	NPA	31/12/2017	Industrial factory building 4-270(4A), 4-270(4C), 4-270/4 with 65 cents non-agri immovable property on Sy.No.207/P1(part) of Puthige village	SUJATHA VASUDEVA
3968	MANGALURU	MANGALURU	MOODUMARNADU	KARNATAKA	KANAKASHREE CASHEW INDUSTRIES	NA	(1)M/s Kanakashree Cashew Industries Prop: Prabhachandra Chowta, S/o K Jeevandar Chowta, S No 178 2P1 part, Daragudde village, Mangalore-574213	NA	51,89,555.97	NPA	30/09/2021	Non agricultural immovable property situated at Door no.2/30/2, Survey no.178/2P1, Khatha No. 151100301900320104(2652.58 Sq. meter land) and Khatha No.151100301900300504(1056.60 Sq.meter of land) with building area 506.00 sq. meters , “Kanakashree Cashew Industries”, Daregudde Gram panchayath, Daregudde village, Moodbidre Taluk, Dakshina Kannada and comprised in:Item No.1 , S No. 178, S D No. 2P1 part, 0-70(A-C) and Item no 2 S No 178, S D No 2P1 part, 0-30(A-C)	PRABHACHANDRA CHOWTA
3969	MANGALURU	MANGALURU	MUKKA	KARNATAKA	JAYASHREE	NA	(1)Mrs. Jayashree W/o Devesh Kulal, D. No. 1-115/4A. Site No. 4 No. 69 Kolambe Surathkal- Mangalore- 575 014  (2)Mr. Devesh Kulal D. No. 1-115/4A. Site No. 4 No. 69 Kolambe Surathkal- Mangalore- 575 014	NA	23,90,342.00	NPA	28/11/2019	converted land measuring 6 Cents bearing Sy. No. 8/1 CP2 and residential building measuring 1278.50 sq.ft.s. constructed thereon bearing D. No. 1- 115/4A site No. 4 No. 69 situated at Kolambe village, Mangalore taluk, D.K.	JAYASHREE

Display of information - Secured assets possessed under the SARFAESI Act, 2002													
Sl no	ZO	RO	BRANCH	STATE	BORROWER NAME	GUARANTOR NAME (WHEREVER APPLICABLE)	REGISTERED ADDRESS OF THE BORROWER	REGISTERED ADDRESS OF THE GUARANTOR(Wherever applicable)	Outstanding Amount ( In Rs)	Asset Classification	Date of Asset Classification	Details of security possessed	Name of the Title Holder of the security possessed
3970	MANGALURU	MANGALURU	MUKKA	KARNATAKA	SWATHI SHETTY	NA	(1)Mrs. Swathi Shetty, Vishalakshi Nilaya, D. No. 8-196/8 (20) Iddya Village, Surathkal, Mangalore-575 014  (2)Mr. Sahit Shetty s/o Late Krishna Shetty, Flat No. 202, Ambee Apartments, Plot No. 97 Sea Woods( W) Nerul Mumbai- 400 076  (3)Mrs. Chandrika Shetty, W/o late Krishna Shetty, 19B 3rd Class NITK Campus Srinivasnagar Post: Surathkal, Mangalore	NA	24,59,985.10	NPA	28/09/2021	residential property bearing door No. 8-196/8 (20)1 measuring 736.30 sq.fts. on the first floor of “ Vishalakshi Nilaya” situated on 5 cents land bearing sy. No. 126-2 (P) at Iddya Village, Surathkal, Mangaluru	SWATHI SHETTY
3971	MANGALURU	MANGALURU	MULKY	KARNATAKA	K MADHAVA	NA	Mr. K Madhava S/o Late Shankara Mugera #1-90 Kerekadu Mane Kenchankere post, Ballairu, Mangaluru - 574146	NA	4,91,542.83	NPA	14/01/2020	Non-agricultural immovable property of 8.00 cents land having unfinished residential building of 892.34 Sq.Ft, situated at Sy. No.87-2M Portion, Kerekadu, Bellairu village, Mangaluru taluk, Dakshina Kannada.	K MADHAVA
3972	MANGALURU	MANGALURU	MUTHUR	KARNATAKA	B RAZAK & MARIAMMA	NA	1. Mr. B. Razak S/o Abubakkar D No. 4-134, Badakaibettu Kolavooru Village, Mangalore Taluk, Dakshina Kannada - 574144  2. Mrs. Mariyamma W/o Razak D No. 4-134, Badakaibettu Kolavooru Village, Mangalore Taluk, Dakshina Kannada - 574144	NA	11,47,592.00	NPA	24/10/2019	Residential unit measuring 230.00 sqm in built-up area with 115 Sqm each in Ground and First floor but as building license is obtained only for Ground floor, first floor is not considered in valuation	B RAZAK & MARIAMMA
3973	MANGALURU	MANGALURU	MUTHUR	KARNATAKA	CHANDRAHASA	NA	1. Mr. Chandrahasa S/o Suresha D No 2-228/1, Yermal House Kilenjaru Villege, Kuppepadavu, Mangalore Taluk, Dakshina Kannada - 574162  2. Mrs. Prema W/o Suresh Purusha D No 2-228/1, Yermal House Kilenjaru Villege, Kuppepadavu, Mangalore Taluk, Dakshina Kannada - 574162	NA	8,32,390.60	NPA	11-08-2021	Residential unit measuring 5 cents in extent and 71.37 SQM in plinth at Survey No. 70-1A, Kilenjar village, Dodalike Taluk, Moodubidari, Mangalore, Dakshina kannada Distt - 574227	Mrs. Prema w/o Suresh Jogi
3974	MANGALURU	MANGALURU	NEERMARGA	KARNATAKA	ANIL	NA	1. Mr. Anil S/o Late Mudara Poojary Panchajanya, Apt No. F-01 Door No. 4-399/5 Near Kuttikala Bus Stop Neermarga, Mangalore, Dakshina Kannada - 575029  2. Mrs. Bhavani Poojary W/o Late Mudara Poojary, Panchajanya, Apt No. F-01 Door No. 4-399/5 Near Kuttikala Bus Stop Neermarga, Mangalore, Dakshina Kannada - 575029	NA	23,16,173.29	NPA	25/01/2022	Flat No.F-01, 1st floor, Panchajanya Royal, Narayana Mestri Road, Mangalore taluk, Dakshina Kannada	ANIL

Display of information - Secured assets possessed under the SARFAESI Act, 2002													
Sl no	ZO	RO	BRANCH	STATE	BORROWER NAME	GUARANTOR NAME (WHEREVER APPLICABLE)	REGISTERED ADDRESS OF THE BORROWER	REGISTERED ADDRESS OF THE GUARANTOR(Wherever applicable)	Outstanding Amount ( In Rs)	Asset Classification	Date of Asset Classification	Details of security possessed	Name of the Title Holder of the security possessed
3975	MANGALURU	MANGALURU	NELLYADY	KARNATAKA	ABOObAKKAR	NA	MR. ABOObAKKAR Address :S/O. AHAMMAD BYARI, #2-109-3 MALLIGE MAJAL HOUSE,KOKKADA POST & VILLAGE BELTHANGADY-TQ,DAKSHINA KANNADA - 574198,KARNATAKA	NA	9,70,401.00	NPA	22/10/2014	Residential land in the extent of 15.00 cents and residential building with ground floor and first floor of 2200.00 Sq.Ft, situated at Sy. No.120/7A, Kokkada village, Belthangady taluk, Dakshina Kannada	ABOObAKKAR
3976	MANGALURU	MANGALURU	PADMANOOR	KARNATAKA	KISHORE KUMAR SHETTY	NA	(1)Mr. Kishore Kumar Shetty, S/o Sanku Shetty, H No. 15-32, Manapady,Mulky-574154  (2)Mrs. Pooja Kishore Shetty, W/o Kishore Kumar Shetty, 01 Deepak Mhatre Chawl, Ayodhya Nagari, Mandapa Road, Dombivili East, Thane-421201	NA	28,85,932.00	NPA	30/05/2019	Residential Flat of 1236.00 Sq.Ft, Apartment No.204, Door No.-1-28/C9, “Shree Poornaprajna Residency”, second floor, Kemral village, Mulki taluk, Dakshina Kannada.	KISHORE KUMAR SHETTY
3977	MANGALURU	MANGALURU	PANEMANGALORE	KARNATAKA	VISHWANATH KOTIAN	NA	Vishwanath Kotian S/o Jinnappa Poojary Jogodi House Shamboor Post Bantwal Taluk, Dakshina Kannada	NA	6,73,889.09	NPA	30/06/2019	Residential land measuring 10.00 cents in extent at R Sy. No.68/1P1P1, Mavinakatte, Chennaiathy Village, Bantwal taluk, Dakshina Kannada District	VISHWANATH KOTIAN
3978	MANGALURU	MANGALURU	POLALI	KARNATAKA	ABOObAKKAR	NA	1.Mr. M A Hasanabba S/o Late Hamad Beary, Kudrekallu Nunguru, Kupplila Pallamajalu, Modankaupu B Mooda, Dakshina Kannada-574219  2. Mr. Aboobakkar S/o S Kunhi Bava, Door No. 14-49 Madhva house, B Mooda village and post, Bantwal Taluk, Dakshina Kannada-574219	NA	11,64,180.00	NPA	29/12/2019	RESIDENTIAL CONVERTED LAND IN EXTENT OF 10.00 CENTS AND RESIDENTIAL BUILDING WITH RCC ROOF SLAB SITUATED AT R. SY. NO.258 BY 1, DOOR NO.16-87, B-MOODA VILLAGE, BANTWAL TALUK, DK	M A HASANABBA
3979	MANGALURU	MANGALURU	POLALI	KARNATAKA	ADAM	NA	1.Mr. Adam S/o Ahammad Bava #2-54 Kuchigudde house Addur village and post Mangalore Taluk Dakshina Kannada  2. Mr. Mohammed Navaz S/o H S Abdul Hameed, #3 32 Kulai Thalippady House Ammunje Dakshina Kannada-574219  3. Mr. Abdul Aziz S/o G P Mohammed, #1-26 Near Bridge Addoor Addur Mangalore Dakshina Kannada-574145	NA	8,22,207.10	NPA	23/07/2019	Residential converted land at Sy. No. 43/18B2, in extent of 10.00 cents, situated at Kelaginakere, Addoor Village, Mangaluru Dakshina Kannada	ADAM

Display of information - Secured assets possessed under the SARFAESI Act, 2002													
Sl no	ZO	RO	BRANCH	STATE	BORROWER NAME	GUARANTOR NAME (WHEREVER APPLICABLE)	REGISTERED ADDRESS OF THE BORROWER	REGISTERED ADDRESS OF THE GUARANTOR(Wherever applicable)	Outstanding Amount ( In Rs)	Asset Classification	Date of Asset Classification	Details of security possessed	Name of the Title Holder of the security possessed
3980	MANGALURU	MANGALURU	PUTTUR MAIN	KARNATAKA	R DHANANJAYA	NA	(1)Mr. R. Dhananjaya S/o B. Gopalkrishna Poojary D. No. 2 101 1 Bolantimaru Kuriya Puttur D.K.  (2)Mrs. Vidya, W/o Mr. R. Dhananjaya, DNO 2 101 1 Bolantimaru Kuriya Puttur DK	NA	21,18,741.98	NPA	31/01/2022	non agricultural land measuring 10 Cents in Sy. No. 55/1A P5 and residential building constructed thereon in Sy. No. 55/1A P5, Kuriya Village, Bolanthimar, Puttur Taluk, Mangalore DK.	R DHANANJAYA
3981	MANGALURU	MANGALURU	PUTTUR MAIN	KARNATAKA	PLANET CASHEW INDUSTRIES	NA	(1) M/s Planet Cashew Industries, Prop. Mrs. Azara Ismail, W/o P Ismail Door No. 2-135/4 Sy No. 187-1B2, Adenja, Kaniyoor Village, Belthangady Taluk, Dakshin Kannada Dist. - 574217  (2) Mr. Mohammed Ansari (Guarantor) S/o Mr. P. Ismail, No. 1-1 Kelthaje House, Kanyadi Village, Permanu post. Belthangady Taluk, Dakshina Kannada Dist. - 574 214	NA	7,17,06,778.95	NPA	30/06/2017	Immovable converted property along with factory building situated in Kaniyoor Village of Belthangady Taluk bearing Sy. No. 187/1B2(P) to the extent of 10 cents and Sy. No. 187/1B2(P) to the extent of 95 cents.  (Property is having total 105 Cents converted for Industrial purpose. Property comprised of Industrial building PPGI sheet roof measuring around 14500 sq. ft. Property situated nearer to Kuppetti - bandaru Road at Adenja.)	AZARA ISMAIL
3982	MANGALURU	MANGALURU	PUTTUR MAIN	KARNATAKA	GLOBAL EXIMS	NA	(1) M/s Global Exims, Partner: Mr.P.Ismail S/o Hajabba Beary, No 1-1, Kelthaje, Kanyadi Village Post : Permanu , Belthangady, Dakshina Kannada-574214  (2) Mr. Mohammed Ashraf, S/o Mr. Permannur Ismail No 1-1, Kelthaje, Kanyadi Village Post : Permanu , Belthangady, Dakshina Kannada-574214	NA	8,33,96,265.26	NPA	31/12/2017	Non agricultural Immovable Property situated in R S No. 240-1B, measuring 1.66 acre along with factory building at Haklady Village of Kudapura Taluk, Udupi District and within the jurisdiction of Kundapura Sub-Registration Office. (Property is having Total extent 166 Cents, out of which 131.93 Cents converted. Property comprised of Industrial building - 35784 Sq. ft. PPGI sheet roof and other civil structure. Property is situated nearer to Manikolalu, Aloor to Vandse - Chittur Road Kundapura)	P ISMAIL AND MOHAMMED ASHRAF
3983	MANGALURU	MANGALURU	SUBRAHMANYA	KARNATAKA	VISHAWANATHA K	NA	(1)Mr. Vishwanath Gowda, S/o Somappa Gowda R/o Koppadka House, Kalmakar village & Post, Sullia Taluk, D.K. District- 574 238  (2)Mrs. Chandravathi , W/o Vishwanath K. R/o Koppadka House, Kalmakar village & Post, Sullia Taluk, D.K. District- 574 238  (3)Mr. Avinash K.V. , S/o Vishwanath Gowda R/o Koppadka House, Kalmakar village & Post, Sullia Taluk, D.K. District- 574 238  (4)Ms. Yukthi K.V. D/o Vishwanath K.V. R/o Koppadka House, Kalmakar village & Post, Sullia Taluk, D.K. District- 574 238  (5)Mr. Jayarama K. S/o Kenchappa Gowda, Balugodu Village & Post, Taluk, Sullia	NA	15,96,735.00	NPA	22/06/2016	All that piece and parcel of the property bearing sy. No. 45-7 measuring 5 Cents and residential house constructed thereon measuring 1133 sq.fts. situated at Kalmakar Village of Sullia taluk, D.K. District.	VISHAWANATHA K



Display of information - Secured assets possessed under the SARFAESI Act, 2002													
Sl no	ZO	RO	BRANCH	STATE	BORROWER NAME	GUARANTOR NAME (WHEREVER APPLICABLE)	REGISTERED ADDRESS OF THE BORROWER	REGISTERED ADDRESS OF THE GUARANTOR(Wherever applicable)	Outstanding Amount ( In Rs)	Asset Classification	Date of Asset Classification	Details of security possessed	Name of the Title Holder of the security possessed
3984	MANGALURU	MANGALURU	SUBRAHMANYA	KARNATAKA	NITHYANANDA A	NA	(1)Mr. Nithyananda A., S/o Puttanna Gowda Yennemajalu House, Balpa Post and Village Sullia- 574238  (2)Mrs. A.N. Theertha W/o Nithyananda A. Yennemajalu House, Balpa Post and Village Sullia- 574238  (3)Mr. Damodara P.B. S/o Appu Nandanam Nivas, Ontegundi, Near Biladwara, Subramanya Sullia- 574 238	NA	15,69,936.00	NPA	15/11/2018	All that piece and parcel of the property bearing Plot No. 101-A1 B3 in Sy. No. 101-A1B3 measuring 5 Cents land and residential house constructed thereon measuring 1253 sq.fts ground floor and 1350sqfts at first floor situated at Yenekal Village of Sullia taluk, D.K. District.	NITHYANANDA A
3985	MANGALURU	MANGALURU	SUBRAHMANYA	KARNATAKA	P BALAKRISHNA GOWDA	NA	(1)P. Balakrishna Gowda, S/o Kushalappa Gowda, Paramale House Yenekallu village, Sullia-574 238  (2)Mrs. Nethravathi W/o P. Balakrishna Paramale house, Yenekallu village, Sullia- 574 238  (3)Mr. Medappa Gowda S/o P. Balakrishna Paramale house, Yenekallu village, Sullia- 574 238	NA	10,57,041.00	NPA	30/06/2017	All that piece and parcel of the property being land and building bearing Sy. No. 258/1P1 measuring 5 Cents land situated at Paramale House, Yenekal Village of Sullia taluk, D.K. District.	P BALAKRISHNA GOWDA
3986	MANGALURU	MANGALURU	SUBRAHMANYA	KARNATAKA	SHAILESH B N	NA	(1)Mr. Shailesh B.N. S/o Narayana Gowda Manibail House, Devarhalli Post Yenekallu Village, Sullia-574238	NA	12,99,998.42	NPA	30/06/2019	All that piece and parcel of the property being land and building Door No. 2-404A bearing Sy. No. 348/1 measuring 9 Cents land situated at Manibailu House, Kallaje Yenekal Village of Sullia taluk, D.K. District.	SHAILESH B N
3987	MANGALURU	MANGALURU	TADAMBAIL	KARNATAKA	M S DISTRIBUTORS	NA	(1)M/s M.S. Distributors Proprietor: Mr. Kulai Sharief Door No. 1-136/3 Royan House, Behind PVS Press Honnekatte-Kana Road,Kulai- Mangalore-575014  (2)Mr. Kulai Sharief, Door No. 1-136/3 Royan House, Behind PVS Press Honnekatte-Kana Road,Kulai- Mangalore-575014  (3)Mrs. Maimuna W/o Mr. Kulai Sharief Door No. 1-136/3 Royan House, Behind PVS Press Honnekatte-Kana Road,Kulai- Mangalore-575014  (4)Mr. K. Abdul Khader S/o Hajee K. Hasanabba Ajmeer House, 7/63, site No. 81, 7th Block, Krishnapura, Suratkal-575 014	NA	17,71,293.80	NPA	30/09/2016	NON-AGRICULTURAL LAND BEARING SY. NO. 120-5A MEASURING 10 CENTS AND RESIDENTIAL BUILDING CONSTRUCTED THEREON MEASURING 2410 SQ. FT., SITUATED AT D. NO. 1-136/3 AND 1-136/4 IN KULAI VILLAGE, MANGALORE TALUK, DAKSHINA KANNADA DISTRICT	KULAI SHARIEF
3988	MANGALURU	MANGALURU	TADAMBAIL	KARNATAKA	DEEVAN SINGH	NA	Mr. DEEVAN SINGH, S/o HARGYAN SINGH, D. NO. 3-143/7, "SRI DURGA NIVAS", IDDYA VILLAGE, SURATHKAL, MANGALORE-575014	NA	15,63,530.00	NPA	09-01-2023	RESIDENTIAL HOUSE BEARING D. NO. 3-143/7, MEASURING 658 SQ FT, SITUATED ON 4 CENTS OF CONVERTED NON-AGRICULTURAL IMMOVABLE PROPERTY, COMPRISED IN SY. NO. 78-7F(P)AT IDDYA VILLAGE OF MANGALORE TALUK, DAKSHINA KANNADA, OWNED BY MR. DEEVAN SINGH.	DEEVAN SINGH

Display of information - Secured assets possessed under the SARFAESI Act, 2002													
Sl no	ZO	RO	BRANCH	STATE	BORROWER NAME	GUARANTOR NAME (WHEREVER APPLICABLE)	REGISTERED ADDRESS OF THE BORROWER	REGISTERED ADDRESS OF THE GUARANTOR(Wherever applicable)	Outstanding Amount ( In Rs)	Asset Classification	Date of Asset Classification	Details of security possessed	Name of the Title Holder of the security possessed
3989	MANGALURU	MANGALURU	THOKKOTTU	KARNATAKA	PHILOMENA D SOUZA	NA	MRS. PHILOMENA D SOUZA, #4-160/1, ADAM KUDRU HOUSE, PERMANNUR POST, MANGALORE, KARNATAKA-575017	NA	37,23,339.74	NPA	04-07-2023	NON-AGRICULTURAL IMMOVEABLE PROPERTY SITUATED IN JEPPINAMOGARU VILLAGE OF MANGALORE TALUK WITHIN SUB DISTRICT REGISTRATION OF MANGALORE TALUK, DAKSHINA KANNADA DISTRICT AND COMPRISED IN R. S. NO. 92-2A3, CONVERTED, TO THE EXTENT OF 10 CENTS, TOGETHER WITH RESIDENTIAL BUILDING BEARING D. NO. 4-161/1(1), 4-161/1 (2) & 4-160/1, AND WITH ALL MAMOOOL AND EASEMENTARY RIGHTS APPURTENAN THERETO.	URBAN DSOUZA
3990	MANGALURU	MANGALURU	THUMBE	KARNATAKA	BAIKANDY CHICKEN STALL	NA	(1)M/s Baikandy Chicken Stall represented by its proprietor Mr. Ameer Hamza 15-269/F, Baikandy House, Talapady,B.C. Road- 574 219, Taluk : Bantwal  (1)(a)Mr. Ameer Hamza, 15-269/F, Baikandy House, Talapady, B.C. Road- 574 219 Taluk : Bantwal  (2)Mr. Anwar Hussain, [ Guarantor] 15-269/F, Baikandy House, Talapady, B.C. Road- 574 219 Taluk : Bantwal.  (3) Mr G. Abdul Khadar, S/o Sufi Byari,2-172(4) Madaka Kalladka-574 222 Taluk: Bantwal	NA	45,90,344.95	NPA	04-03-2022	measuring 165 Cents bearing Sy. No. 120/5 [75 Cents] , 121/2 [5 Cents], 121/10 [29 Cents] & 146/1B4 [ 56 Cents] situated at Veerakamba Vill	AMEER HAMZA
3991	MANGALURU	MANGALURU	UJIRE	KARNATAKA	YASHODHAR POOJARY	NA	Mr. Yashodhara Poojary, S/o Lokayya Poojari, Dr No 251, Nelligudde House, Kadirudyavara Post and Village, Belthangady Taluk-574228	NA	5,82,851.21	NPA	29/12/2019	RESIDENTIAL BUILDING MEASURING 1094 SQ FT SITUATED ON 5 CENTS OF CONVERTED LAND OUT OF 26 CENTS IN S. NO. 92-1P2- P2(P) AT KADIRUDYAVARA VILLAGE OF BELTHANGADY TALUK, DAKSHINA KANNADA DISTRICT, OWNED BY MR. LOKAYYA POOJARY.	LOKAYYA POOJARY
3992	MANGALURU	MANGALURU	UJIRE	KARNATAKA	SHRINIVASA PRASAD & MANJULA	NA	MR. SHRINIVASA PRASAD, S/o RAMANNA, #3-70/1/3, AJITH NAGARA, UJIRE, BELTHANGADY TALUK-574240	NA	26,46,668.80	NPA	28/08/2023	IMMOVABLE PROPERTY (GRANTED HOUSING PLOT) MEASURING 0.05 ACRES IN EXTENT, HAVING AN RCC RESIDENTIAL BUILDING MASURING 1500 SQ. FT. IN GROUND FLOOR AND SHEET-ROOFED RESIDENTIAL BUILDING MEASURING 750 SQ. FT. IN FIRST FLOOR, LOCATED IN SY. NO. 219/3AP4 WITH D. NO. 3- 70 /10/3, PID NO. 151100101500101 437, SITUATED AT AJITH NAGARA ROAD, UJIRE VILLAGE, BELTHANGADY TALUK, DAKSHINA KANNADA, OWNED BY SMT MANJULA.	MANJULA
3993	MANGALURU	MANGALURU	SULLIA MAIN	KARNATAKA	K.M.ISMAIL.	NA	1. K.M.ISMAIL. S/O.K.M.MOHAMMED HOTEL HIGHWAY,PO:SAMPAJE, SULLIA.D.K.- 574234  2. BEPATHUMMA.W/O K.M. MOHAMMAD, GADIKAL HOUSE, PO:SAMPAJE, SULLIA.D.K.- 574234	NA	1,51,349.00	NPA	08-06-2013	All the piece and parcel of converted land measuring 36 cents and building constructed thereon situated at Survery No. 5-1P9, Sampaje Village, Sampaje Hobli, Sullia Taluk, Dakshin Kannada District	K.M.ISMAIL. & BEPATHUMMA
3994	MANGALURU	MANGALURU	SULLIA MAIN	KARNATAKA	S IBRAHIM	NA	S IBRAHIM, S/o LATE ABDUL KUNHI, RAHMATH, ADKAR JALSOOR VILLAGE, SULLIA-574239	NA	4,93,067.00	NPA	19/12/2017	IMMOVABLE PROPERTY BEARING SY. NO. 142-1A MEASURING 0.10 ACRES (RESIDENTIAL CONVERTED LAND) WITH OLD TILES ROOFED RESIDENTIAL BUILDING HAVING PLINTH AREA OF 1173.60 SQ Ft SITUATED AT JALSOORU VILLAGE, SULLIA TALUK, DAKSHINA KANNADA DISTRICT, OWNED BY MR. S IBRAHIM.	S IBRAHIM
3995	MANGALURU	MANGALURU	SULLIA MAIN	KARNATAKA	KUSUMADHARA.P	NA	(1)Mr. Kusumadhara P. S/o P.R. Thimmappa Gowda, Pura House, Markanja Village, Sullia	NA	2,43,570.00	NPA	01-01-2008	All that piece and parcel of the property bearing Sy. No. 165-1P [ portion] measuring 5 Cents and the residential house constructed thereon bearing Door No. III-81 at Markanja Village, Sullia Taluk	KUSUMADHARA.P

Display of information - Secured assets possessed under the SARFAESI Act, 2002

Sl no	ZO	RO	BRANCH	STATE	BORROWER NAME	GUARANTOR NAME (WHEREVER APPLICABLE)	REGISTERED ADDRESS OF THE BORROWER	REGISTERED ADDRESS OF THE GUARANTOR(Wherever applicable)	Outstanding Amount ( In Rs)	Asset Classification	Date of Asset Classification	Details of security possessed	Name of the Title Holder of the security possessed
3996	MANGALURU	MANGALURU	SULLIA MAIN	KARNATAKA	MOHAMMAD ALI P	NA	(1)Mohammad Ali P. S/o Bapunji Byari, # 1-239, Paimbechal House, Sullia-574 239  (2)Mrs. Kanjibi W/o Mohammad Ali P # 1-239, Paimbechal House, Sullia-574 239	NA	23,31,765.00	NPA	29/12/2022	converted land measuring 5 Cents in Sy. No. 572-1P5 and residential building constructed thereon measuring 2005.18 sq.fts. situated at Alletty Village, Sullia Taluk.	Mrs. Kanjibi
3997	MANGALURU	MANGALURU	SULLIA MAIN	KARNATAKA	SHRI GURU HOME PRODUCTS & K SOORYANARAYANA BHAT	NA	1.Mr. Sooryanarayana Bhat, S/o Gopalkrishna Bhat Durga Nivasa, Mullya House, Ajjavara Village, Sullia Taluk Dakshin Kannada - 574239, Karnataka 2.Mrs. Hemalatha W/o Mr. Sooryanarayana Bhat Durga Nivas, Mullya House, Ajjavara Village, Sullia Taluk Dakshin Kannada - 574239, Karnataka 3.Mr. Pushparaj Gambeera S/o Raghuram Gambeera Deshakodi, Sampaje Village & Post, Sullia Taluk, Dakshin Kannada - 574239, Karnataka	NA	10,24,345.21	NPA	31/12/2019	NON-RESIDENTIAL LAND BEARING SY. NO. 43 SD NO. 1BP3, MEASURING 5 CENTS AND RESIDENTIAL HOUSE CONSTRUCTED THEREON, SITUATED AT MULYA HOUSE, AJJAVARA VILLAGE, SULLIA TALUK, DAKSHINA KANNADA DISTRICT	K SOORYANARAYANA BHAT
3998	MANGALURU	MANGALURU	SULLIA MAIN	KARNATAKA	ANDUNHI GORADKA	NA	Mr. Andunhi Goradka, S/o Pokare Haji, Goradka House, Ajjavara Post & village-574 239 Sullia Taluk D.K.	NA	9,48,997.65	NPA	27/10/2015	All that piece and parcel of the property non agricultural land bearing Sy. No. 89/1P1 measuring 5 Cents and the residential house constructed thereon situated at Ajjavara Village, Sullia Taluk	ANDUNHI GORADKA
3999	MANGALURU	MANGALURU	VITTAL	KARNATAKA	ABDUL SATHAR & THAHIRA BANU	NA	(1)Mr. Abdul Sathar, S/o Mr. Babjan Saheb D.No. 5-560 Bobbeker House, Post- Vittal  (2)Mrs. Thaira banu W/o Mr. Abdul Sathar D. No. 5-560 Bobbeker House Post- Vittal	NA	11,39,547.00	NPA	29/10/2019	All that piece and parcel of the property non-agricultural land bearing Sy. No. 10/P3, measuring 30 Cents and residential building of 1236 sq.ft, situated at Koltige Village,Palthady, Puttur Taluk, Dakshina Kannada	THAHIRA BANU
4000	MANGALURU	MANGALURU	VITTAL	KARNATAKA	DEENA FASHION CENTER	NA	(1)Mr. Abdul Sathar, S/o Mr. Babjan Saheb, Prop: M/s Deena Fashion Centre Heera Towers, Near Old Bus Stand, Vittal-574 243  (2)Mr. Syed Fakeer S/o Shabhu Saheb, D No. 7-38, Kolambe House, Bolanthimogru Vittal- 574 243 Tq: Bantwal	NA	10,00,001.10	NPA	30/06/2019	vacant non-agricultural land measuring 5 Cents at Sy. No. 495/1P7 Vittal Kasaba village, Bantwal Taluk	ABDUL SATHAR
4001	MANGALURU	MANGALURU	VITTAL	KARNATAKA	KHANSA TRADERS	NA	M/s Khansa Traders Prop: Sri Usman, Opp CAMPCO, Bayar Padavu, Kasargod, Kerala-671322	NA	1,32,65,043.74	NPA	31/03/2019	Non agricultural immovable property situated at Adyanadka village of Kasargod taluk, Kerala state comprised in:Sy No 2/8,2/7,26, 7/1	MOHAMMAD KALANDAR M
4002	MANGALURU	MANGALURU	VITTAL	KARNATAKA	KHANSA TRADERS	NA	M/s Khansa Traders Prop: Sri Usman, Opp CAMPCO, Bayar Padavu, Kasargod, Kerala-671322	NA	1,32,65,043.75	NPA	31/03/2019	Immovable property measuring 1.20 acres(20 cents converted for industrial purpose and remaining for non-agricultural purpose) comprised of unfinished industriail building measuring around 7669.22 sq. ft., situated in Sy. No. 212/1B(P), D. No. 3/138, Bairikatte, Kanyana Village, Bantwal taluk, Dakshina Kannada	B K ISMAIL

Display of information - Secured assets possessed under the SARFAESI Act, 2002													
Sl no	ZO	RO	BRANCH	STATE	BORROWER NAME	GUARANTOR NAME (WHEREVER APPLICABLE)	REGISTERED ADDRESS OF THE BORROWER	REGISTERED ADDRESS OF THE GUARANTOR(Wherever applicable)	Outstanding Amount ( In Rs)	Asset Classification	Date of Asset Classification	Details of security possessed	Name of the Title Holder of the security possessed
4003	MANGALURU	MANGALURU	VITTAL	KARNATAKA	DURGA SHREE SHAMIYANA & YAJNESHWARA	NA	(1)Mr. Yajneshwara S/o Srinivas Poojary, S/o Srinivas Poojary, 3-326/2 Ukkud Road, Vittal Kasaba Village  (2)Mrs. Ravathi, W/o Yajneshwara 326/2, Ukkud Road, Vittal Kasaba Village	NA	8,47,011.78	NPA	10-06-2019	Sy. No. 685/1A measuring 5 Cents and residential building constructed thereon ,Door No. 3-326-2	YAJNESHWARA
4004	MANGALURU	MANGALURU	VITTAL	KARNATAKA	K H ABUBAKKAR	NA	1.Mr. K H Abubakkar (Borrower) Kukkila House Vittal, Padnoor Village, Bantwal Taluk, Dakshina Kannada  2.Mrs. Jainabi (Co-Applicant) W/o K H Abubakkar Kukkila House Vittal, Padnoor Village, Bantwal Taluk, Dakshina Kannada	NA	11,98,344.51	NPA	31/12/2017	non agricultural land measuring 7 cents in R.S. No. 379/6 P5 and residential building measuring 1214.65 sq.ft.s. constructed thereon situated in Gurumpu House, Sullia Kasaba village, Sullia.	K H ABUBAKKAR
4005	MANGALURU	MANGALURU	PADAVU MAROLI	KARNATAKA	GUDWOOD CORP	NA	M/s GUDWOOD CORP, PROP. Mrs. FATHIMA SUHAINA, D. NO. 20-5-332/9, BADRIYA 1ST CROSS, BUNDER, MANGALORE	NA	49,84,304.36	NPA	15/06/2023	NON-AGRICULTURAL IMMOVABLE PROPERTY (CONVERTED) TO THE EXTENT OF 26.00 CENTS, SITUATED AT SY. NO. 60/11 & 60/11 (OLD 60/9(P) &60/9(P)), PID NO. 151100201700220391 & 151100201700220402, LOCATED IN SAJIMA PADU VILLAGE, BANTWAL TALUK, DAKSHINA KANNADA DISTRICT-574231, OWNED BY Ms. ASREEN ZULAIKA.	ASREEN ZULAIKA
4006	MANGALURU	MANGALURU	PADAVU MAROLI	KARNATAKA	HOTEL PADMAVATHI	NA	M/s HOTEL PADMAVATHI, PROP: Mr. Shiva Prasad, 3-62 A Gurupura Muloor, Mangalore-574145 Dakshina Kannada, Karnataka	NA	47,24,841.78	NPA	27/06/2023	RESIDENTIAL CONVERTED LAND MEASURING 23.50 CENTS IN AREA AND A SHEET ROOFED HOTEL BUILDING MEASURING ABOUT 345.00 SQ FT. IN AREA, COMPRISED IN REVENUE SURVEY NUMBER 49/A20 (49/A7BII AS PER TITLE DEED), WITH PID 151100303800100061, SITUATED AT D. NO. 3-62/A, GURUPURA KUKKUDAKATTE-MARANKARIYA BAILUPALLI ROAD, MARANKARIYA, KUKKUDAKATTE, MULLOOR VILLAGE, GURUPURA POST, MANGALORE TALUK-574145, DAKSHINA KANNADA DISTRICT, OWNED BY MRS. MALATHI NAIK.	MALATHI NAIK
4007	MANGALURU	MANGALURU	PADAVU MAROLI	KARNATAKA	PUIRE LABLE	NA	M/s PUIRE LABLE, 3W29 2372, 17-2 City Commercial Complex, Kadri, Mangalore-575003 Dakshina Kannada, Karnataka	NA	46,46,687.15	NPA	07-04-2023	TWO RESIDENTIAL SITES (PRESENTLY VACANT) MEASURING 9.38 CENTS AND 4.73 CENTS, TO THE TOTAL EXTENT OF 14.11 CENTS, COMPRISED IN REVENUE SY. NO. 80/43, 80/44, 80/45, 80/46, WITH PID NUMBER 8510068224, 3921944001, 2886058047, 7853457252, SITUATED NEAR STELLA MARIS HIGHER SECONDARY SCHOOL IN BEERI, KOTEKAR, SOMESHWARA VILLAGE, KOTEKAR POST, ULLAL-575002, MANGALORE, DAKSHINA KANNADA, OWNED BY MRS. FATHIMA PARVEEN AHMED.	FATHIMA PARVEEN AHMED
4008	MANGALURU	MANGALURU	RAM BHAVAN COMPLEX	KARNATAKA	PURE LENS PROP. THOMAS PAUL	NA	M/s PURE LENS, PROP. THOMAS PAUL, #8-16-1468/3, MISSION CHURCH COMPOUND, BOKKAPATNA CROSS ROAD, MANGALORE-575003	NA	23,94,433.00	NPA	25/04/2023	IMMOVABLE PROPERTY MEASURING 2.989 CENTS, SITUATED AT SY. NO. 264/2, WITH A RESIDENTIAL TILE ROOFED HOUSE BEARING D. NO. 10/360, MEASURING 380.00 SQ. FT., LOCATED AT CHIYYARAM VILLAGE, THRISSUR TALUK, THRISSUR DISTRICT, KERALA, OWNED BY MR. THOMAS PAUL.	THOMAS PAUL
4009	MANGALURU	MANGALURU	RAM BHAVAN COMPLEX	KARNATAKA	THAHIRA & SULAIMAN	NA	1.Mrs.Thahira (Borrower) 2-67-Sadiya Manzil Navoor Post Belthangady Mangalore 574214  2. Mr. Sulaiman(Co-Applicant)  S/o Aboobakkar, Door No.2-67- Sadiya Manzil Navoor Palke Post Belthangady Taluk 574214	NA	29,11,628.00	NPA	29/12/2017	DOOR NO. 2-42834, FLAT NO. 405, "DIAMOND HEIGHTS" , THUMBE VILL,BANTWAL TQ, DAKSHINA KANNADA DIST	THAHIRA

Display of information - Secured assets possessed under the SARFAESI Act, 2002													
Sl no	ZO	RO	BRANCH	STATE	BORROWER NAME	GUARANTOR NAME (WHEREVER APPLICABLE)	REGISTERED ADDRESS OF THE BORROWER	REGISTERED ADDRESS OF THE GUARANTOR(Wherever applicable)	Outstanding Amount ( In Rs)	Asset Classification	Date of Asset Classification	Details of security possessed	Name of the Title Holder of the security possessed
4010	MANGALURU	MANGALURU	RAM BHAVAN COMPLEX	KARNATAKA	RANJAN	NA	1.Mr. Harshith Kumar S/o Srinivas, Door No.428, Perla Hosagudde, Kannur post  2. Mr. Ranjan S/o NagaraJ Door No.427, Sri Devi Daya Perla Hosagudde, Kannur Post	NA	24,38,685.00	NPA	29/05/2018	Residential unit measuring 723 Sq. ft in super built up area at “Nasa Apartment”, Apartment 101, first Floor, Near Ansariya Juma Masjid, Azizuddin crossroad, 9th Block, Sy. No.51-1(P) Katipalla, Mangalore, Dakshina Kannada	RANJAN
4011	MANGALURU	MANGALURU	RAM BHAVAN COMPLEX	KARNATAKA	NOORJAHAN	NA	Noorjahan(Borrower) W/o Nazeer Ahammed, Door No. 1-217 Shaikh Manzil Santhekatte Halangadi 574146	NA	17,26,618.48	NPA	17/07/2017	Sy. No. 185-4P7, measuring 700 sqft. in plinth area along with 6.56% undivided right, title and interest in the land, common areas and facilities at Door No. 4-230(A), B-0002, Basement Floor, “Dasharath Apartment”, Dasharathnagar, 06th cross road, Badagabettu Village, Manipal, Udupi District.	NOORJAHAN
4012	MANGALURU	MANGALURU	RAM BHAVAN COMPLEX	KARNATAKA	MOHAMMED SHAZHEB	NA	1.Mr. Mohammed Shazheb Flat No. 7, Sweet Home Apartment, Britto Lane, Falnir Mangalore-575001  2. Mr. Sayed Zakaria S/o Sayed Usman, Flat No. 7, Sweet Home Apartment, Britto Lane, Falnir Mangalore-575001	NA	11,39,229.57	NPA	25/05/2017	RESIDENTIAL PLOT MEASURING 5.25 CENTS AT NOORBAGH, DAKSHINA KANNADA	MOHAMMED SHAZHEB
4013	MANGALURU	MANGALURU	RAM BHAVAN COMPLEX	KARNATAKA	MAMATHA & JAYALAKSHMI KESHAV	NA	1.Mrs.Mamatha (Borrower) D/o Suresh Anchad, Door No. #2-147 B A Kulai Manjappa Poojary Compound, Kucchi Gudde Mangalore 575019  2. Mrs. Jayalakshmi Keshav (Co-Applicant) W/o Keshav Kulai #3/104 Kulai P O Near Vishnumoorthi Temple, Nadulachil House Mangalore 575019	NA	34,26,356.00	NPA	27/10/2017	Residential Tiled Roof Building with Ground Floor situated at Sy. No. 42/3AP1, measuring 6 cents with 1000Sqft. at Door. No. 3-57 & 3-57A, “Lachil House”, Honnakkatte, Kulai Village, Mangalore Taluk, Dakshina Kannada District.	MAMATHA

Display of information - Secured assets possessed under the SARFAESI Act, 2002													
Sl no	ZO	RO	BRANCH	STATE	BORROWER NAME	GUARANTOR NAME (WHEREVER APPLICABLE)	REGISTERED ADDRESS OF THE BORROWER	REGISTERED ADDRESS OF THE GUARANTOR(Wherever applicable)	Outstanding Amount ( In Rs)	Asset Classification	Date of Asset Classification	Details of security possessed	Name of the Title Holder of the security possessed
4014	MANGALURU	MANGALURU	RAM BHAVAN COMPLEX	KARNATAKA	EXPERT FURNITURE AND INTERIOR WORKS	NA	1.M/s Expert Furniture and Interiors, Proprietor:Mr. Ibrahim Door No:11-8-835/26 Ground Floor,Masco Plaza, Near Rao and rao circle, Maidan 4th cross, Mangalore  2. Ibrahim, Ganjimutt main Road, Gandhinagar, ganjamutt, Gurupura, Mangalore-575020  3.Mrs. Girija W/o Yeshwanth, Near Padumada temple, Uliya, Ullal, Mangalore  4.Mr. Hassan Basheer, Alape gallery Apartments, Flat No.703, 7th Floor, Naguri Alape, Mangalore-575004	NA	21,17,745.93	NPA	14/04/2017	Residential Vacant Land situated at Sy. no. 101-1(part), Site No. 3, Kukcate, Mogaru Post and village, Mangalore Taluk, Dakshina Kannada	M. A. IBRAHIM
4015	MANGALURU	MANGALURU	RAM BHAVAN COMPLEX	KARNATAKA	EXPERT FURNITURE AND INTERIOR WORKS	NA	1.M/s Expert Furniture and Interiors, Proprietor:Mr. Ibrahim Door No:11-8-835/26 Ground Floor,Masco Plaza, Near Rao and rao circle, Maidan 4th cross, Mangalore  2. Ibrahim, Ganjimutt main Road, Gandhinagar, ganjamutt, Gurupura, Mangalore-575020  3.Mrs. Girija W/o Yeshwanth, Near Padumada temple, Uliya, Ullal, Mangalore  4.Mr. Hassan Basheer, Alape gallery Apartments, Flat No.703, 7th Floor, Naguri Alape, Mangalore-575004	NA	10,46,733.90	NPA	14/04/2017	Residential Vacant Land situated at Sy. no.90/1A(P), Mogaru Guttu Road, Mogaru Post and Village, Mangalore Taluk, Dakshina Kannada	M. A. IBRAHIM
4016	MANGALURU	MANGALURU	RAM BHAVAN COMPLEX	KARNATAKA	AYSHA SHAIRA & FIROZ AHAMAD	NA	1. Mrs. Ayisha Shaira G2, Vishwas Avenue apartment Attavar, B V Road Mangalore 575 001  2. Mr.Firoz Ahamad Flat No 202 G1, Vishwas Avenue Apartment Attavar, B V Road Mangalore 575 001	NA	11,21,146.57	NPA	21/05/2017	LAND MEASURING 4.45 CENTS,AT SITE NO.4 ,S.NO.11-2 C AS PER RTC 11-2 AS PER SKETCH 11-2 P PADUPERAR VILLAGE OF MANGALORE TALUK,DISTRICT OF DAKSHINA KANNADA. - 574142	AYSHA SHAIRA & FIROZ AHAMAD

Display of information - Secured assets possessed under the SARFAESI Act , 2002													
Sl no	ZO	RO	BRANCH	STATE	BORROWER NAME	GUARANTOR NAME (WHEREVER APPLICABLE)	REGISTERED ADDRESS OF THE BORROWER	REGISTERED ADDRESS OF THE GUARANTOR(Wherever applicable)	Outstanding Amount ( In Rs)	Asset Classification	Date of Asset Classification	Details of security possessed	Name of the Title Holder of the security possessed
4017	MANGALURU	MANGALURU	RAM BHAVAN COMPLEX	KARNATAKA	ROSHNI R VERNEKAR, SAROJA L V, RAGHVENDRA L V & RAJESH L V	NA	1. Mrs. Roshni R Vernekar (Borrower) W/o Raghavendra Laxmikanth Vernekar, 23-1-9-25 Laxmi Nilaya, Adarsh nagar, Opposite Cascia Church, Morgans gate, Mangalore- 575001  2. Mr. Rajesh Laxmikanth Vernekar (Guarantor) S/o Laxmikanth H V, D. No. 24-9-996, 24-9-997 & 24-9-997A Laxmi Nilaya, Opp Jai Hindh Building 1st Bridge Cross, Marnamikatte Mangalore 575001  3. Mr. Raghavendra L V(Guarantor) S/o Laxmikanth H V, 23-1-9-25 Laxmi Nilaya,	NA	66,70,626.00	NPA	31/03/2017	Residential land measuring 10.40 cents in extent, Residential house measuring about 2070.00 sq.ft in area; Non-agricultural property situated at 86, Attavara Village of Mangalore Taluk,, within Attavara Ward of Mangalore city Corporation with Old Residential building D.No. 24-9-996-997-997A Marnamikatta (north) 1st Cross Road, Near Marnamikatta 01st Railway Over bridge, Marnamikatta, Attavara Village Mangalore	RAGHVENDRA L V & RAJESH L V
4018	MANGLORE	ERNAKULAM	AMBALLOOR	KERALA	SUBIN SUBRAMANIAN	Mr K V Karthikeyan	Thittayil House Chethicode PO Ernakulam District Kerala - 682315	Thuruthel house SMP Colony Eroor,Ernakulam Kerala - 682306	784440.91	DOUBTFUL	29-11-2022	All that piece and parcel of land admeasuring 1.76 Ares in ReSy no 199/3(Old SyNo.284/1) in Edakkattuwayal village, Ernakulam District	Mr Subin Subramanian
4019	MANGLORE	ERNAKULAM	PUTHENCRUZ	KERALA	Mr. Jacob Joseph (Prop. New Anna Glass And Plywoods)	NA	Mamalathazhathu House, Ramamangalam Kara, Ramamangalam PO, Ernakulam 686663	NA	507000.00	LOSS	29/12/2020	An area of land admeasuring 0.81 ares and building with door no GF-V/226,227 and 228-FF-230 230J, 230K and all other improvements thereon in Sy.No. 763/14 at Ramamangalam Village, Muvattupuzha Taluk, Ernakulam	Mr. Jacob Joseph
4020	MANGLORE	ERNAKULAM	NERIAMANGALAM	KERALA	Mr Binish Baby and Mr. Ulahannan Mathai	NA	Mattamaliil House, Neriamangalam PO, Chembankuzhy-686693	NA	2473000.00	DOUBTFUL	13/02/2023	All that piece and parcel of land admeasuring 16.75 Ares with building under SyNo. 1398/107/6 of NeriamangalamVillage, Ernakulam	Mr Ulahannan Mathai
4021	MANGLORE	ERNAKULAM	COCHIN MAIN	KERALA	M/S Anil Fisheries (Prop Mr.Binoj)	Mrs. Mary Shimy	D NO 17/98, Nedyiyoti House, Manassery, Mudamveli P O ,Ernakulam 628507	D NO 17/98, Nedyiyoti House, Manassery, Mudamveli P O ,Ernakulam 628507	841000.00	LOSS	30/03/2021	An area of land admeasuring 1.45 Ares with building in Sy No.314/1, D No17/98 in Rameshwaram village, Ernakulam	Mr.Binoj
4022	MANGLORE	ERNAKULAM	KARUMALOOR	KERALA	Mr Babu K P AND Mrs Sheeba P V	NA	Kanakante Kadavu Neericode Karumalloor PO-683511	NA	919000.00	LOSS	29/12/2020	All that piece and parcel of land admeasuring 3.09 Ares and 0.45 Ares in ReSyNo.128/1A and 117/1C-8 with building in Alangad Village, Parur Taluk Ernakulam District	Mr Babu K P
4023	MANGLORE	ERNAKULAM	AMBALLOOR	KERALA	JAYATHI .T.K AND AMRITHA SHAJI	Amrutha Shaji	Thekkeriyil House Vadayar PO Kottayam Kerala-686605	Thekkeriyil House Vadayar PO Kottayam Kerala-686605	237893.40	LOSS	28-02-2020	An Area of land admeasuring 1.21 ares with residential building in Sy No.263/2 in Vadayar Village, Vaikom Taluk, Kottayam district	Mrs Jayanthy T K
4024	MANGLORE	ERNAKULAM	ARAKUZHA	KERALA	JEEVANKIRAN	Mr Benny K Joseph Mrs Asha Abi Mr Jose Zacharia	Flat No 2C Aashiyana Devadatham complex Paliyan road Near bus stand Thrissur-680001	Kozhikkottuputhenpurayil house  Oliyappuram P.O Koothattukulam Ernakulam-686679	37878787.84	SUB STANDARD	14-07-2023	All that total piece and parcel of land admeasuring 102.58 Ares (4.05 Ares of land in SyNo.578/3-2-2, 11.33 ares of land in Syno.579/5-1-3, 25.09 ares of land in Syno.579/5-2, 6.67 ares of land in Syno,579/5-1-4, 39.26 ares of land in Syno 579/6-1, 14.16 ares of land in Syno.579/5-2-2 and 2.02 ares of land in Syno.578/3-2-3) with single storied residential building and commercial shed in Koothattukulam village, Muvattupuzha taluk, Ernakulam District	Mr Jose Zacharia
4025	MANGLORE	ERNAKULAM	ATHANI (ERNAKULAM DIST)	KERALA	KUNJAPPAN E C	Mr. Rahul E K	Elamthuruthil House Thuravor Village, Kidangoor Kara, Thuravor,, Ernakulam-683572	Elamthuruthil House Thuravor Village, Kidangoor Kara, Thuravor,, Ernakulam- 683572	458701.90	DOUBTFUL	29-06-2022	An area of land admeasuring 0.91Ares, 0.50Ares (Total 1.41 Ares) with residential building in Old SyNo.474/3A,B, ReSyNo. 192/6-3, 192/6-4 of Thuravor Village, Aluva Taluk Ernakulam District	Mr. Kunjappan E C
4026	MANGLORE	ERNAKULAM	BINANIPURAM	KERALA	RAGHU .K.P	NA	Kuruppamparambath House Muppalthadam P.O-683110	NA	1645813.28	SUB STANDARD	29-05-2023	All that piece and parcel of land admeasuring 4.05 Ares & two storied residential building in SyNo.166/8 of Kadungalloor Village, Ernakulam district	Mr Raghu K P
4027	MANGLORE	ERNAKULAM	CHITTOOR SOUTH	KERALA	BAIJU K K	Mrs V N Swapna	Mr Baiju K K S/o late Kumaran Kolottu house Padipurakkal Ambalam road Mulavukad PO Ernakulam-682504	Mrs V N Swapna W/o Mr K K Baiju, Kolottu house Padipurakkal Ambalam road Mulavukad PO Ernakulam-682504	661000.00	SUB STANDARD	29-08-2023	All that piece and parcel of land admeasuring 1.54 Ares with residential building in ReSyNo.22/58-2(Old SyNo.60/2), Block No.3 together with building Door No.3/39( Old No.1/147) and all rights therein in Mulavukadu Village, Kanayannur taluk, Ernakulam district held in the name of Mr Baiju K K.	Mr Baiju K K

Display of information - Secured assets possessed under the SARFAESI Act, 2002													
Sl no	ZO	RO	BRANCH	STATE	BORROWER NAME	GUARANTOR NAME (WHEREVER APPLICABLE)	REGISTERED ADDRESS OF THE BORROWER	REGISTERED ADDRESS OF THE GUARANTOR(Wherever applicable)	Outstanding Amount ( In Rs)	Asset Classification	Date of Asset Classification	Details of security possessed	Name of the Title Holder of the security possessed
4028	MANGLORE	ERNAKULAM	EDAPPALLY TOLL	KERALA	VARGHESE M M	NA	Mullackal House Eramam Kara Potta Junction Muppathadam Ernakulam-683110	NA	4023000.00	SUB STANDARD	29-08-2023	All that piece and parcel of land admeasuring 1.52 Ares with residential building in SyNo.No.124/4 and all rights therein in Kadungallur Village, Paravur taluk, Ernakulam district held in the name of Mr Varghese M M & Mrs Mini Varghese.	Mr Varghese M M & Mrs Mini Varghese
4029	MANGLORE	ERNAKULAM	ELANJI	KERALA	SAJI AUGUSTINE	NA	Muttusooril, Oliyapuram Koothattukulam, Thirumarady Ernakulam-686662	NA	2323000.00	SUB STANDARD	29-07-2023	All that piece and parcel of land and building admeasuring 6.07 Ares (3.64 ares in SyNo.528/6A & 2.43 ares in SyNo.528/6B) in Koothattukulam Village, Muvattupuzha taluk, Ernakulam district in the name of Mr Saji Augustine.	Mr Saji Augustine
4030	MANGLORE	ERNAKULAM	IRIMPANAM	KERALA	MAHESH REGHUVARAN	MS KOUSALYA REGHUVARAN MRS MANJU C RAGHUVARAN	SREESHYLAM HOUSE SMP COLONY EROOR PO TRIPUNITHURA ERNAKULAM-682306	SREESHYLAM HOUSE SMP COLONY EROOR PO TRIPUNITHURA ERNAKULAM-682306	611696.14	DOUBTFUL	29-10-2022	All that piece and parcel of land admeasuring 1.63 ares with residential building no.XII/14A in SyNo. 755/1 and Re Sy Number: 37, Block No.120 of Nadama Village, kanayannur taluk, Ernakulam District	Mr Mahesh Raghuvaran
4031	MANGLORE	ERNAKULAM	JAWAHAR NAGAR	KERALA	BEULA BOTANICA	Ms Jaseentha Jose	Parassery House BKRA 102 Bhuvaneswari Road Ponnuruni Kochi -682019	Pandiyampally Megha Apartment 5th Floor Door No C5 Chotanikara Ernakulam - 682212	906018.50	DOUBTFUL	01-11-2019	An area of 1/25 undivided share in 5.17 ares with residential apartment enmarked as C5 bearing No 4/988(old II/790K2) of Chottanikara Panchayath on 5th floor of Megha Apartment with super built up area 443 sqft	Mrs. Jaseentha Jose and Mrs. Jisha Varghese
4032	MANGLORE	ERNAKULAM	KADAVOOR	KERALA	MUKKANNIYIL HOLLOWBLOCKS (PROPRIETOR: MR IBRAHIM LUSHAD)	MR SHEBEEB M MUHAMMEDALI	PERINGATTUPUTHENPURAYIL HOUSE, KADAVOOR P.O, ERNAKULAM-686671	PERINGATTUPUTHENPURA YIL HOUSE, KADAVOOR P.O, ERNAKULAM-686671	374263.62	LOSS	28-05-2021	All that piece and parcel of property comprising of EM of 67.50 cents of land with single storied building in Syno.1071/1/11,1071/1/2, 1071/1/1 of Kadavoor Village, Kothamangalam Taluk, Ernakulam district	IBRAHIM LUSHAD
4033	MANGLORE	ERNAKULAM	KADAVOOR	KERALA	MUKKANNIYIL GOLD (PROPRIETOR: MR IBRAHIM LUSHAD)	MR IBRAHIM LUSHAD	PERINGATTUPUTHENPURAYIL HOUSE, KADAVOOR P.O, ERNAKULAM-686671	PERINGATTUPUTHENPURA YIL HOUSE, KADAVOOR P.O, ERNAKULAM-686671	223661.37	LOSS	29-05-2020	All that piece and parcel of property comprising of EM of 67.50 cents of land with single storied building in Syno.1071/1/11,1071/1/2, 1071/1/1 of Kadavoor Village, Kothamangalam Taluk, Ernakulam district	IBRAHIM LUSHAD
4034	MANGLORE	ERNAKULAM	KALLOORKAD	KERALA	ST MARYS COCONUT TRADERS	Mr Lithin George Mr Lawrence Augustine	Building No:II/44 Kuzhikandathil Katloorkad P.O Vazhakulam Muvattupuzha-686668	Parekkudiyil House Kalloorkkad Muvattupuzha-686668	1998050.76	SUB STANDARD	25-05-2023	All that piece and parcel of land admeasuring 6.94 Ares (4.05 ares in SyNo.345/4A/1-6-2,sale deed dated No.1174/19 dated 20.11.2019 & 2.89 ares in SyNo.345/4A/1-6-2, sale deed no.175/18 dated 23.02.2018) of Kalloorkad village, Ernakulam district	Mr Lawrence Augustine
4035	MANGLORE	ERNAKULAM	KARUMALLOOR	KERALA	AJI C P	Mr Sreedevi E K Mr Karthikeyan N C	Cheriyaparapuram Kottuvally Mannom P.O North Parur - 683520	Nellippilliparambu Mannom P.O North Paravur-683520	788655.14	SUB STANDARD	29-05-2023	All that piece and parcel of land admeasuring 1.06 Ares and 0.56 Ares with residential building in SyNo.8/1-7-5-5 and 7/1-3-3 of Kottuvally village, Paravur taluk, Ernakulam district	Mr Aji C P & Mrs Leela Purushan
4036	MANGLORE	ERNAKULAM	KARUMALLOOR	KERALA	ALI M M	Mr Shaharban M A Mr Shanavas M A	Moothedath house Malikampeediaka Alangad Ernakulam - 683511	Moothedath house Malikampeediaka Alangad Ernakulam - 683511	900645.12	DOUBTFUL	30-03-2020	All that piece and parcel of land admeasuring 12.79 Ares with residential building in SyNo.492/5 and 492/4A of Alangad village, Paravur taluk, Ernakulam district	Mr Ali M M
4037	MANGLORE	ERNAKULAM	KARUMALLOOR	KERALA	SARATH C S	NA	Chalakaparambu House Kuthiathode PO, Ernakulam-683594	NA	2470238.10	DOUBTFUL	28-10-2022	All that piece and parcel of of land admeasuring 2.23 ares in Syno.195/5A/1/3 of Puthenvelikkarra Village, Ernakulam District owned by Mr Sasi C K	Mr Sasi C K
4038	MANGLORE	ERNAKULAM	KARUMALLOOR	KERALA	USHA M A	NA	Mr. Usha M A Thoduvilakampilly parambil Manakappady Karumalloor P.O Ernakulam-683514	NA	548000.00	SUB STANDARD	29-08-2023	All that piece and parcel of land & residential building admeasuring 2.03 Ares in SyNo.372/1-3-15 of Karumalloor village, Paravur Taluk, Ernakulam district in the name of Mrs Usha M A.	Mrs Usha M A
4039	MANGLORE	ERNAKULAM	KOLENCHERY	KERALA	BINDU KN	Mr.Babu Rajan K.R	Kattukudi Airapuram Ernakulam-683541	Kattukudi Airapuram Ernakulam-683541	1812485.00	DOUBTFUL	02-10-2019	All that piece and parcel of land having an extent of 2.52 Ares with residential building bearing No.17/369-B in Sy No.217/5/2/2/3 ,Block No.29 of Airapuram Village Kunnathunad Taluk, Ernakulam District together with all rights, described in the Sale Deed No.1524/17 , Puthencurz Sub Registrar Office	Mr.Babu Rajan
4040	MANGLORE	ERNAKULAM	KOLENCHERY (UBI)	KERALA	SANGEETH K S	NA	Mr Sangeeth K S Kattukudiyil House Airapuram P.O Ernakulam-683541	NA	1747000.00	SUB STANDARD	29-05-2023	An area of land admeasuring 3.55 Ares in ReSy no.339/5/2/3/4 with T.P No 3236 of Airapuram village, Ernakulam District in the name Of Mr Sangeeth K S.	Mr Sangeeth K S
4041	MANGLORE	ERNAKULAM	KOOVAPADY	KERALA	CHETTOOS COMMUNICATION	Mr. Majeed C Hassan Kunju, Mr. Abdul Azeez C A Mrs. Thasneen K K	Building no. XX/125, Chirayath Building Koovapady, Ernakulam PIN 683 544	H No. XII/352, Chettukudiyil House, Velloorkunnam, Muvattupuzha Ernakulam District, PIN 686 673	1515285.89	LOSS	29-02-2020	All that piece and parcel of land admeasuring 3.24 Ares with residential building bearing no. XII/352 under Re.Sy. No.111/17/1/5 in Velloorkunnam village, Muvatupuzha taluk, Ernakulam District	Mr. Abdul Azeez C A and Mrs Thasneem K K.
4042	MANGLORE	ERNAKULAM	KOOVAPADY	KERALA	M/s Omega Exports	Mr Anil Kumar M	Karayilthottam house, Koovapady, Ernakulam-683544	Karayilthottam house Koovapady Ernakulam-683544	8854000.00	SUB STANDARD	30/04/2023	All that piece and parcel of total extent land & building admeasuring 7.36 Ares (3.76 ares in ReSyNo.404/10-2-4 and 3.60 Ares in ReSyNo.404/10-5 (Old SyNo.492/4), Block No.8 of Chellamattom, Ernakulam district	Mrs Sajitha S



Display of information - Secured assets possessed under the SARFAESI Act, 2002													
Sl no	ZO	RO	BRANCH	STATE	BORROWER NAME	GUARANTOR NAME (WHEREVER APPLICABLE)	REGISTERED ADDRESS OF THE BORROWER	REGISTERED ADDRESS OF THE GUARANTOR(Wherever applicable)	Outstanding Amount ( In Rs)	Asset Classification	Date of Asset Classification	Details of security possessed	Name of the Title Holder of the security possessed
4043	MANGLORE	ERNAKULAM	KOOVAPADY	KERALA	M/s OMEGA INNOVATIVE INDUSTRI	Mr Anil Kumar M AND Mrs Sajitha S	No.XI/86/L, Chillanthode Vengoor Post, Kuruppampady, Ernakulam-683546	Karayil Thottam, Koovapady, Ernakulam-683544	28876000.00	SUB STANDARD	25/07/2023	All that piece and parcel of land with industrial building admeasuring 12.31 Ares in ReSyNo.102/4/4/2 & 8 Ares in ReSyNo.102/4/2(Old SyNO.353/1/1/18), block no.12, Door no. 11/86J & 11/86K in Vengoor village, Kunnathunadu taluk, Ernakulam	Mrs Sajitha S
4044	MANGLORE	ERNAKULAM	KOOVAPADY	KERALA	M/s OMEGA INNOVATIVE INDUSTRI	Mr Anil Kumar M AND Mrs Sajitha S	No.XI/86/L, Chillanthode Vengoor Post, Kuruppampady, Ernakulam-683546	Karayil Thottam, Koovapady, Ernakulam-683544	28876000.00	SUB STANDARD	25/07/2023	All that piece and parcel of land admeasuring 23.82 Ares along with industrial shed in ReSyNo.102/4-4 (Old SyNo. 353/1/1/18) of block no.12, Door no.11/86L in Vengoor village, Kunnathunadu taluk, Ernakulam district	Mrs Sajitha S
4045	MANGLORE	ERNAKULAM	KOOVAPADY	KERALA	M/s OMEGA INNOVATIVE INDUSTRI	Mr Anil Kumar M AND Mrs Sajitha S	No.XI/86/L, Chillanthode Vengoor Post, Kuruppampady, Ernakulam-683546	Karayil Thottam, Koovapady, Ernakulam-683544	28876000.00	SUB STANDARD	25/07/2023	All that piece and parcel of land admeasuring 8.10 Ares in SyNo.393/16/2(Old Syno.234/3A) along with industrial shed and office building bearing Door No.XIX/437A in Koovpady village, Kunnathunadu taluk, Ernakulam	Mrs Sajitha S
4046	MANGLORE	ERNAKULAM	KOTHAMANGALAM	KERALA	A RAMESH KUMAR	NA	A R Illam House Elambra, Nellikuzhi PO Kothamangalam 686691	NA	1907887.23	LOSS	30-04-2020	All that piece and parcel of the property comprising of EM of 3.23 ares land and building in survey number 327/10 respectively of Eramalloor village, Kothamangalam Taluk, Ernakulam district in the name of Ramesh Kumar A.	Ramesh Kumar A
4047	MANGLORE	ERNAKULAM	KOTHAMANGALAM	KERALA	SIDHECK K M	Mrs. Shameena K P Mr Rakesh K R	Kunnekkudiylil House Manikkanar PO Paimattom Kothamangalam Ernakulam-686693	Kocharil house Highcourt Kavala Thrikkariyoor PO Kothamangalam Ernakulam-686692	6095323.63	SUB STANDARD	06-02-2023	Property 1: All that piece and parcel of land admeasuring 6.07 ares under SyNo. 168/3/2/19/3 under thandaper No.6881, with residential building in Pallarimangalam Village, Kothamangalam taluk, Ernakulam district	Mr K M Sidheck
4048	MANGLORE	ERNAKULAM	MALIPURAM	KERALA	SAJAN N P	Lalli Sreekumar	SAJAN N P Naduveliparambil house, Njarackal PO Vypeen, Kochi, Ernakualm -682505	Valiyaparambil Indiraji road Perumpilly Njarakal Ernakulam -682505	3133000.00	SUB STANDARD	28-09-2023	All the part and parcel of land admeasuring 1.62 Ares and residential building of 848 sqft at Sy no:674 Resy no.472/3-2-2 building Number 10/170 B of Njarakal Grama pachayath, kochi Taluk Ernakulam District in the Name of Mr.Sajan N P.	Mr.Sajan N P
4049	MANGLORE	ERNAKULAM	MUVATTUPUZHA	KERALA	Reji George and Mrs Jisha George	NA	Madathikudiylil House Pulinthanamkara Pulinthanam P.O Ernakulam Dist - 686671	NA	9540000.00	DOUBTFUL	20/02/2023	An area of land admeasuring 22.26 ares of land with residential building in Sy No.413/10C-2 and 414/1B-19 of Enanalloor Village, Muvattupuzha taluk, Ernakulam.	Mr.Regि George
4050	MANGLORE	ERNAKULAM	MUVATTUPUZHA	KERALA	RENJU MOHAN	Mrs Sreedevi T G	Thuthiyil House Pallithazathu Kadathy Meckadambu P.O Valakom Village Muvattupuzha Taluk Ernakulam-682316	Thuthiyil House Pallithazathu Kadathy Meckadambu P.O Valakom Village Muvattupuzha Taluk Ernakulam-682316	3293432.56	SUB STANDARD	29-05-2023	All that piece and parcel of land admeasuring 2.02 Ares in Sy 139/2C with residential building in Valakom Village, Muvattupzha Taluk Ernakulam District	Mr. Renju Mohan
4051	MANGLORE	ERNAKULAM	NEELEESWARAM	KERALA	PREMIER WIRES AND WIRE	Mr Baby P K Mrs Mary Kuriakose	Puthussery(Kozhakattu) House Neeleswaram P O Kalady-683584	NA	4099554.00	SUB STANDARD	07-04-2023	1.All that piece and parcel of land admeasuring 7.35 Ares (18.20 cents) with industrial building in ReSyNo.171/12, Door No. 16/97 of Aluva taluk, Ernakulam district in the name of Mr Baby. Boundaries : North: Property of Attokaran Johny East : Property of Attokaran Siju South : The road West : The property of S.N.D.P Union, Neeleswaram  2.All that piece and parcel of land admeasuring 9.51 Ares (23.50 cents) with residential building in ReSyNo.175/12 of Aluva taluk, Ernakulam district in the name of Mr Baby & Mrs Mary kuriakose. Boundaries : North : The way East : Property of Vareeth Puthusserry South : Property of Devassy Payyappilly West : The way	Mr Baby & Mrs Mary kuriakose.
4052	MANGLORE	ERNAKULAM	NEERPARA	KERALA	K.A.SHAMEER	Mr.Muhammed Haffil,	Kottayail House, Puthuvassery, Kanjiramattom.P.O., Ernakulam.PIN- 682315.	Kalluparambil House, Kanjiramattom.P.O., Ernakulam.PIN 682315.	375044.00	DOUBTFUL	31-12-2012	All that piece and parcel of land admeasuring 6.07 Ares with all other improvements thereon in Sy.No.35/41 of Kulayettikkara Village, Kanayannur Taluk, Ernakulam District held in the name of Mrs. Nabeesa and Mr.Muhammed Haffil. (Property description as specified in the Will Deed No 26/1992 dt.08.04.1992 of SRO Mulanthuruthy)	Mrs. Nabeesa and Mr.Muhammed Haffil
4053	MANGLORE	ERNAKULAM	NEERPARA	KERALA	SOORAJ.S.	Mr.Supran.K.A	Muppathupara House Antony Vaidyar Road, Chullikkal Desam, Thoppumpadi.P.O., Ernakulam.PIN- 682 005	Muppathupara House Antony Vaidyar Road, Chullikkal Desam, Thoppumpadi.P.O., Ernakulam.PIN- 682 005	845014.42	DOUBTFUL	29-11-2019	An area of land admeasuring 1.21 ares with residential building in which 0.66 ares comprised in Old Sy.No.65/7 and Res.Sy.No.190/12-4-2-3, 0.20 ares comprised in Old Sy.No.65/7 and RE.Sy.No.190/12-3-2-2 and 0.35 ares comprise in Old sy.No.65/7 and Re.Sy.No.190/12-5-3 at Kulayettikkara village, Kanayannur Taluk, Ernakulam District	Mr. Sooraj.S
4054	MANGLORE	ERNAKULAM	NERIAMANGALAM	KERALA	BINISH BABY	Mr Ulahannan Mathai	Mattamalil House Neriamangalam PO Chembankuzhy Ernakulam-686693	NA	1391933.95	SUB STANDARD	13-02-2023	All that piece and parcel of land admeasuring 16.75 Ares with building under SyNo. 1398/107/6 of NeriamangalamVillage, Ernakulam district	Mr Ulahannan Mathai.
4055	MANGLORE	ERNAKULAM	NERIAMANGALM	KERALA	SHIBU P K	Ms.Sunitha Shibu	Pandarathil Neendapara P.O Chembankuzhi-686693	Pandarathil Neendapara P.O Chembankuzhi-686693	586621.01	DOUBTFUL	29-06-2022	All that piece and parcel of property comprising of 4.05 ares of land and residential building in SyNo.1398/30 of Neriamangalam Village, Kothamangalam Taluk, Ernakulam district	Shri Shibu S/o Kumaran & Smt Sunitha Shibu

Display of information - Secured assets possessed under the SARFAESI Act, 2002													
Sl no	ZO	RO	BRANCH	STATE	BORROWER NAME	GUARANTOR NAME (WHEREVER APPLICABLE)	REGISTERED ADDRESS OF THE BORROWER	REGISTERED ADDRESS OF THE GUARANTOR(Wherever applicable)	Outstanding Amount ( In Rs)	Asset Classification	Date of Asset Classification	Details of security possessed	Name of the Title Holder of the security possessed
4056	MANGLORE	ERNAKULAM	NORTH PARUR	KERALA	SUJIN P T	Mr Thankappan P S	Ponmani House, Pattanam, North parur Ernakulam-683522	Ponmani House, Pattanam, North parur Ernakulam-683522	673711.54	DOUBTFUL	29-06-2022	An area of land admeasuring 0.84 and 0.98 Ares with Building in SyNo. 133/8 of Vadakkekara Village, Paravur Taluk Ernakulam District	Mr.Thankappan P S
4057	MANGLORE	ERNAKULAM	NORTH PARUR	KERALA	TITUS XAVIER	SIBIMOL P B	MEETUNGAL HOUSE MANJALY,MANNAM P.O ERNAKULAM-683520	MEETUNGAL HOUSE MANJALY,MANNAM P.O ERNAKULAM-683520	1515144.15	DOUBTFUL	01-04-2019	ALL THAT PIECE AND PARCEL OF PROPERTY OF EM OF 2.43 ARES OF LAND , BUILDING AND ALL OTHER IMPROVEMENTS THEREON IN SYNO.345/3 OF KARUMALLOOR VILLAGE, PARUR TALUK, ERNAKULAM DISTRICT	MR TITUS XAVIER & MRS SIBIMOL P B
4058	MANGLORE	ERNAKULAM	NORTH PARUR (UBI)	KERALA	Mr Reji P P	Mrs Syra K P	Puthenpurackal House, Chettikad, Kunjithai PO Ernakulam-683516	Puthenpurackal House, Chettikad, Kunjithai PO Ernakulam-683516	1334000.00	DOUBTFUL	29-06-2022	An area of land admeasuring 1.62 Ares with Building in SyNo. 57/25 of Moothakunnam Village, Paravur Taluk Ernakulam District in the Name of Mr.Reji P P & Mrs Saira. Boundaries : North : Property of Reji and Saira East : Property of Sabu South : Way and property of Jinu West : Property of Reji  An area of land admeasuring 1.21 Ares with Building in SyNo. 57/25 of Moothakunnam Village, Paravur Taluk Ernakulam District in the Name of Mr.Reji P P & Mrs Saira. Boundaries : North : Pathway and property of Asokan East : Property of Sabu South : Property of Reji West : Property of Reji	Mr.Reji P P & Mrs Saira
4059	MANGLORE	ERNAKULAM	NORTH PARUR (UBI)	KERALA	SAIGY.S.PINHERO SHAIJY P	NA	Valiyamarathinka House, Palliyakkal, Chathanad, Near St.Jude Kappela, Ezhikkara Village, North Paravur Taluk, Ernakulam District 683513	NA	558003.43	SUB STANDARD	01-05-2023	All that piece and parcel of land admeasuring 1.21 Ares in Sy 16/12-1 with residential building in Ezhikkara Village, Paravur Taluk Ernakulam District	Mrs. Shaigy Pinhero
4060	MANGLORE	ERNAKULAM	NORTH PARUR (UBI)	KERALA	SHANAVAS C R	Mrs. Vimala Mani	Chempakathu Parambil House, Neericode PO, Koduvazhanga 683511 Ernakulam District	Payyappilly House, West Kadungalloor PO, 683110 Ernakulam District	2250657.57	SUB STANDARD	01-05-2023	1.All that piece and parcel of land admeasuring 14.97 Ares with residential building in Sy No. 225/1/2 in Alangad Village, Paravur Taluk Ernakulam District in the Name of Mr. Shanavas C R, S/o Raveendran. Boundaries : North : Property of Mr Subrahmanyam East : Property of Ms Santha South : Path way West : Panchayath Road  2.All that piece and parcel of land admeasuring 3.98 Ares in Sy No. 363/5-3 in Paravur Village, Paravur Taluk, Ernakulam District in the Name of Mr. Shanavas C R, S/o Raveendran.  Boundaries : North : Property of Mr Rajan East : Property of Mr Janardhanan	Mr. Shanavas C R, S/o Raveendran
4061	MANGLORE	ERNAKULAM	NORTH PARUR (UBI)	KERALA	SHEFEEK K I	Mrs Raheema	Kalathiparambil House Paravoothara Mannam P.O North Parur - 683520	NA	743327.96	DOUBTFUL	28-09-2022	The total extent of land admeasuring 1.21 ares with residential building of 70.52 Sqmt under Sy Number: 337/1-143-4 of North Parur Village, North Parur Taluk, Ernakulam District	Mr.Shefееq K I & Mrs Raheema
4062	MANGLORE	ERNAKULAM	OORAMANA	KERALA	O S BENNY	Mrs.Lovely Loyiz .K. Alias Lovely	Olickal House, No.490 B, Door No./Building No.IV/338A, Kolenchery Moosaripady, Aikkaranad North, Kolenchery.PIN-682311	Olickal House, No.490 B, Door No./Building No.IV/338A, Kolenchery Moosaripady, Aikkaranad North, Kolenchery.PIN-682311	1000000.00	DOUBTFUL	26-11-2007	Item No.1: An area of land admeasuring 10.625 cents (4.30 ares) with all improvements thereon in Sy.No.246/4B of Valakam Village held in the name of Late (Mr.)O.S.Benny covered under Sale Deed No.3789/2003 dt. 03.09.2003 of SRO, Muvattupuzha Item No.2:- An area of land admeasuring 10 cents (4.50 Ares) of property with all improvements thereon in Sy.No.246/4B of Valakam Village covered under Sale Deed No.3828/2003 dated 03.09.2003 of SRO, Muvattupuzha.	(Mr.)O.S.Benny

Display of information - Secured assets possessed under the SARFAESI Act, 2002													
Sl no	ZO	RO	BRANCH	STATE	BORROWER NAME	GUARANTOR NAME (WHEREVER APPLICABLE)	REGISTERED ADDRESS OF THE BORROWER	REGISTERED ADDRESS OF THE GUARANTOR(Wherever applicable)	Outstanding Amount ( In Rs)	Asset Classification	Date of Asset Classification	Details of security possessed	Name of the Title Holder of the security possessed
4063	MANGLORE	ERNAKULAM	OORAMANA	KERALA	PLAZA	2(a) Ms Chinnamma Pappachan 2(b) Mr T C Geroge 2(c) Mr Basil N Paul	M/s Plaza Proprietor Mr Basil N Paul Omblayil Building Block Junction Kolanchery Ernakulam Kerala-682311	Njattuthottiyil House Kolenchery P.O Ernakulam-682311	31373000.00	SUB STANDARD	26-10-2023	1.All that piece and parcel of land admeasuring 9.90 Ares ((6.57 ares, Old Syno. 596/3F/2, 596/3F/1, 596/4/2, 595/10A/1,596/4/1, ReSyNo.50/6/1-2) & 3.33 ares (Old Syno.596/3F/2, 596/3F/1, 596/4/2, 595/10A/1, 596/4/1, ReSyNo.50/10-2)) with a commercial bearing door no.V/911(Old V/789), Block No.48 of Poothirikka Gramapanchayat, Aikkaranadu South Village, Kunnathunadu taluk, Ernakulam district in the name of Mr Basil N Paul & Ms Chinnamma W/o Late Pappachan. 2.All that piece and parcel of land admeasuring 12.34 Ares (2.87 ares in ReSyNo.50/10 , 5.64 ares in Resyno.50/11 & 3.83 ares in ReSyNo.50/6/1/1), old Syno. 596/3F/2, 596/3F/1, 596/4/2, 595/10A,596/4/1, block no.48 with double storied residential building bearing New no. V/912 (Old No.V/789) under of Aikkaranadu South Village, Kunnathunadu taluk, Ernakulam district in the name of Mr Basil N Paul.  3.All that piece and parcel of land admeasuring 43 Ares under ReSyNo.325/8 OldSyNo.38/1A of Mazhuvannoor Village, Kunnathunadu taluk, Ernakulam district in the name of Mr T C George S/o Chacko.	1.Mr Basil N Paul & Ms Chinnamma W/o Late Pappachan 2.Mr Basil N Paul 3.Mr T C George S/o Chacko
4064	MANGLORE	ERNAKULAM	PALAKUZHA	KERALA	BIJU M K	Mr.Rejimon.M.K	Mundaplackil House, Palakuzha.P.O., Moongamkunnu, Kerala.PIN- 686662.	Mundaplackil House, Palakuzha.P.O., Moongamkunnu, Kerala.PIN- 686662.	2549332.24	LOSS	21-06-2021	An area of land admeasuring 18.11 Ares under Sy.No.426/3-4 in Palakuzha village, Muvattupuzha taluk, Ernakulam district	Mr.Biju.M.K. and Mr.Rejimon .M.K
4065	MANGLORE	ERNAKULAM	PALARIVATTAM (UBI)	KERALA	JAYAKUMAR RAMACHANDRAN	Mrs Neethu Madhukumar	Machatt House, Narayanasan road Ponnurunni Vytilla Cochin-682019	NA	5427963.28	DOUBTFUL	04-09-2023	1.Mortgage of immovable properties for Housing loan described herein below:  All that piece and parcel of land admeasuring 5.16 Ares (12.75 cents) with residential building in ReSyNo.45/16/1 block no.8 (Old Sy No.1079/2/3) in Kumaramangalam Village, Thodupuzha taluk, Idukki district held in the name of Mr Jayakumar Ramachandran (as per sale deed no.2482/2017)  Boundaries : North: Property of Radhakrishnan East: Road South: Property of Shaji West: Property of Rajan  2.Mortgage of immovable properties for Crop loan (CCAGR) described herein below:  All that piece and parcel of total land admeasuring 15.17 Ares (1.01 ares (2.495 cents) in Re SyNo. 40/5/2 & 14.16 ares(35 cents) in Re SyNo.40/5/1 block no 11 (Old SyNo.326/2)) in Manakkadu Village, Thodupuzha taluk, Idukki district held in the name of Mr Jayakumar Ramachandran.  Boundaries : North: Property of Vijayanathan East: Property of Mathai South: Property of Vasudeva Kaimal West: Property of	Mr Jayakumar Ramachandran
4066	MANGLORE	ERNAKULAM	PALARIVATTOM(eCB)	KERALA	SIYAD K A	Mr. Mohammed Koya K.A	Nellikappilly House, Chakkaraparambu, Thammanam P.O, Ernakulam District, PIN 682 032.	Nellikappilly House, Chakkaraparambu, Thammanam P.O, Ernakulam District, PIN 682 032.	719178.92	DOUBTFUL	31-12-2017	All that piece and parcel of land admeasuring 4.90 Ares (12.10 Cents) of land in Re.Sy. No.136/15 in Keezhmadu Kara, Aluva East Village, Ernakulam District covered under Sale Deed No.4150/2012 of Aluva Sub Registrar Office	Mr. Siyad K A
4067	MANGLORE	ERNAKULAM	PALISSERY	KERALA	KRISHNAN M K	Mr Kumaran T K	Muringedath House Nalkettu PO Kizhakkummuri Koratty Palissery - 680308	Thalachery, Karipala Karukutty Paduvapuram Ernakulam- 683576	479783.51	DOUBTFUL	28-02-2022	An area of land admeasuring 1.62 Ares with residential Building in SyNo.970/1 of KizhakkummuryVillage, Chalakudy Taluk, Thrissur District	Mr.Krishnan M K
4068	MANGLORE	ERNAKULAM	PALLASSERY	KERALA	ITTICHAN	Ms Shiji Joseph	Manavalan House Ezhattumugham PO Ernakulam-683577	Kaipramabadan Munnorppilly Karukutty Ernakulam-683576	358625.34	SUB STANDARD	29-01-2023	All that piece and parcel of land admeasuring 2.00 Ares under ReSy Block 1, ReSyNo.1/2 (Old Survey No.677/1) of Karukutty Village, Ernakulam district	Mr Ittichan
4069	MANGLORE	ERNAKULAM	PANAMPALLY NAGAR (UBI)	KERALA	RAJ ELECTRICAL ENGINEERING	Rajan K P Aji Rajan	39/5187 Parambithara Road Panampally Nagar Post Ernakulam-682036	39/5187 Parambithara Road Panampally Nagar Post Ernakulam-682036	1483037.77	SUB STANDARD	06-03-2023	1.All that piece and parcel of land admeasuring 1.21 Ares and residential building in Sy no 986/1 & 986/2 in Ernakulam Village, Kanayannur Taluk, Ernakulam District 2.All that piece and parcel of land admeasuring 1.36 Ares in Sy no 2382/1 in Ernakulam Village, Kanayannur Taluk, Ernakulam District	1.Mr Rajan K P 2.Mrs Aji Rajan

Display of information - Secured assets possessed under the SARFAESI Act, 2002													
Sl no	ZO	RO	BRANCH	STATE	BORROWER NAME	GUARANTOR NAME (WHEREVER APPLICABLE)	REGISTERED ADDRESS OF THE BORROWER	REGISTERED ADDRESS OF THE GUARANTOR(Wherever applicable)	Outstanding Amount ( In Rs)	Asset Classification	Date of Asset Classification	Details of security possessed	Name of the Title Holder of the security possessed
4070	MANGLORE	ERNAKULAM	PANAMPALLY NAGAR (UBI)	KERALA	SATHYA RAJ	Mrs Aji Rajan Rajan K P	Kannoth Parambil House Parambithara Road Panampally Nagar Post Ernakulam-682036	Kannoth Parambil House Parambithara Road Panampally Nagar Post Ernakulam-682036	1652347.34	SUB STANDARD	23-04-2023	1.All that piece and parcel of land admeasuring 2.43 Ares in Sy no 2382 in Ernakulam Village, Kanayannur Taluk, Ernakulam District 2.All that piece and parcel of land admeasuring 1.21 Ares and residential building in Sy no 986/1 & 986/2 in Ernakulam Village 3.All that piece and parcel of land admeasuring 1.36 Ares in Sy no 2382/1 in Ernakulam Village, Kanayannur Taluk, Ernakulam District	1.Mr Rajan K P 2.Mr Rajan K P 3.Mrs Aji Rajan
4071	MANGLORE	ERNAKULAM	PIRAVAM	KERALA	SAJEEVAN P K	NA	Mr Sajeevan P K S/o Krishnankutty Pattarumadathil house Pazhoor PO Piravom-686664	NA	953000.00	SUB STANDARD	29-10-2023	All that piece and parcel of land admeasuring 1.62 Ares (4 cents) and single storied residential building under SyNo.587/8B/3 of Piravom village, Muvattupuzha taluk, Ernakulam district in the name of Mr Sajeevan P K.	Mr Sajeevan P K
4072	MANGLORE	ERNAKULAM	PONNURUNNI	KERALA	SRIBEN EDUCATIONAL PRODUC	Mrs Beena Mohandas Mr Haridas H V Mr Mohandas	SRRA88A, 9/287c Society road Maradu P.O-682304	Bhadram, CRAM 79A, Irumarathu Lane, Mannammoola, Peroorkada, Trivandrum 695005	4993724.46	SUB STANDARD	28-06-2023	All that piece and parcel of land admeasuring 8.05 Ares in Sy no 221/1, Block-II with an old building bearing no.5 in Ward 3 in Kannamangalam Village, Mavelikkara taluk, Chettikulangara panchayat, Alapuzha District	Mr Haridas H V
4073	MANGLORE	ERNAKULAM	POONITHURA	KERALA	DAVID A J	Mercy David	Arakkal House Martinpuram Maradu P O Pin -682304	Arakkal House Martinpuram Maradu P O Pin -682304	1066676.80	SUB STANDARD	14-07-2023	All that piece and parcel of land admeasuring 1.05 Ares and buildings (bearing no s:6/165,6/166) in OldSyNo.178/1, ReSyNo.121/19, Block No:13 in Maradu Village, Ernakulam district	Mr David A J
4074	MANGLORE	ERNAKULAM	POOTHOTTA	KERALA	JOSTEN DISTRIBUTORS	Mrs Joshi P Thomas Mr Thomas P M Ms Ruby K J	X/383 D Nedupallil Shopping Complex South Paravoor Ernakulam-682307	Theruvu Road South Paravoor P O Udayamperoor Ernakulam-68230	999002.00	SUB STANDARD	29-04-2023	All that piece and parcel of land admeasuring 3.24 Ares in old SyNo.293/1/3, ReSyNo.652/12, Block No,19 in Manakunnam Village together with easmentary right over the passage from the south eastern corner of the property towards east and all the improvements thereon within the limit of Manakunnam panchayat, Enakulam district	Mr Thomas P M.
4075	MANGLORE	ERNAKULAM	POOTHRIKKA	KERALA	RATHEESH GOPI	Mrs Syamala Gopinathan	THAZATH HOUSE KIZHUMURI P.O RAMAMANGALAM-686663	THAZATH HOUSE KIZHUMURI P.O RAMAMANGALAM-686663	342395.00	DOUBTFUL	04-05-2022	An area of land admeasuring 3.05 Ares in Sy 730/9A-20 with residential building bearing door no:X/71-A of Ramamangalam Grama Panchayat	MR RATHEESH GOPI
4076	MANGLORE	ERNAKULAM	POOTHRIKKA	KERALA	SHIBU MICROS	Mr Shibu P V Mrs Chinnamma	Pazhapurayil house Thiruvaniyoor Ernakulam-682308	NA	709057.04	SUB STANDARD	29-05-2023	All that piece and parcel of land admeasuring 4.41 Ares in ReSyNo.258/26 with building in door no.IV/287 in Thiruvaniyoor Village, Kunnathunadu taluk, Ernakulam district	Mrs Chinnamma W/o Varghese
4077	MANGLORE	ERNAKULAM	POTHANICAD	KERALA	THANKACHAN MARKOSE	NA	Muttasseril house House No 89 Ward No.08 Pothanicaad village Vakkathippara Koovallloor P.O Ernakulam-686671	NA	4996200.06	DOUBTFUL	19-03-2022	All that piece and parcel of land admeasuring 51.4 ares (127 cents) in SyNo:915/1A/217/3, SyNo.915/1A/103/3, SyNo.915/1A/365/168, SyNo.915/1A/128/35) in Pothanicaad Village, Kothamangalam taluk, Ernakulam district in the name of Mr Thankachan Markose.	Mr Thankachan Markose
4078	MANGLORE	ERNAKULAM	POTHANICAD	KERALA	M E BASHEER	2(a). Salma Basheer 2(b). Sidheck K M	M E Basheer S/o Enathi, Manickal House, Koottanveli, Koovallloor P O, Pothanicaad-686671	Manickal House, Koottanveli, Koovallloor P O, Pothanicaad-686671	4499000.00	SUB STANDARD	24-08-2023	All that piece and parcel of land admeasuring 5.16 Ares in SyNo.947/2-2-3 and 90sqmt in SyNo.947/3-4, with residential building in Pallarimangalam Village, Kothamangalam taluk, Ernakulam district held in the name of Mr M E Basheer	Mr M E Basheer
4079	MANGLORE	ERNAKULAM	PUTHENCRUZ	KERALA	DAVIDSON METALLIC FORMS	Mr Saniyo Paul George Mrs Vinitha Sanyo	Berach Valley Vennikulam, Mattakuzhy Road near St.George Shrine, Kurishunpattu, Kokkappilly P.O, Ernakulam, PIN: 682305	Thalapilimattathil House, Kokkappilly P.O Ernakulam PIN:682305	2108032.00	SUB STANDARD	27-04-2023	1.All that piece and parcel of dry land admeasuring 4.05 Ares in SyNo.1031/2 and 1031/1 (2.52 ares in SyNo.390/7-2-2 & 1.53 ares in ReSyNo.390/3-2-3), Block No.40 in Thiruvaniyoor Village, Kunnathunadu Taluk, Enakulam district 2.All that piece and parcel of wet land converted as dry land admeasuring 4.05 Ares in old SyNo.1031/2, 1031/2,1031/4 (0.40 ares in ReSyNo.390/3-2-5, 1.31 ares in ReSyNo.390/14-3 & 2.34 ares in ReSyNo.390/7-2), Block No.40 in Thiruvaniyoor Village, Kunnathunadu Taluk, Enakulam district	Mr Sanyo Paul George
4080	MANGLORE	ERNAKULAM	PUTHENCRUZ	KERALA	JACOB MATHEW	NA	Mangaleth House, Mangalathunada, North Mazhuvannoor.P.O., Ernakulam.PIN- 686669	NA	4926725.53	LOSS	31-03-2021	An area of land admeasuring 32.86 Ares under Re.Sy.No.207/8-2, 207-11,207/4-1-2, Block No.33 in Mazhuvanoor village , Kunnathunad taluk, Ernakulam District	Mr.Jacob Mathew, S/o.m.J.Mathukutty
4081	MANGLORE	ERNAKULAM	RAVIPURAM	KERALA	Y N M JEWEL CRAFTS LIMITE	2(a).Mr. Ravinath Mohandas  2(b).Mrs. Anupama Ravinath  2(c).Mr. Adithya Ravinath	(Represented by Mg. Director Mr.Ravi Nath Mohandas)  Regd. Office:V/2210/5 Boulevard Road Manjakkal, Mahe,673310	Flat No.7 A & 7 B, 7th Floor Plum Flower Apartment Ponnurunni, Kochi- 682019	63034000.00	SUB STANDARD	19-10-2023	All that piece and parcel of undivided share of land having an extent of 3788/100000 in Total extent of 38.358cents(15.53ares) with Flat No. 7 A & 7 B in the 7th Floor (Carpet Area Appx.2760 Sq. Ft ) in Apartment named "Plum Flower Apartment " together with one covered car park and right of common facilities and benefits appaartenant to each apartment in SY. No.514/3 of Poonithura Village, Kanayannur Taluk, Ernakulam District under Document No. 2685/2007 of Maradu SRO, in the name of Mr.Ravinath Mohandas.	Mr.Ravinath Mohandas

Display of information - Secured assets possessed under the SARFAESI Act, 2002													
Sl no	ZO	RO	BRANCH	STATE	BORROWER NAME	GUARANTOR NAME (WHEREVER APPLICABLE)	REGISTERED ADDRESS OF THE BORROWER	REGISTERED ADDRESS OF THE GUARANTOR(Wherever applicable)	Outstanding Amount ( In Rs)	Asset Classification	Date of Asset Classification	Details of security possessed	Name of the Title Holder of the security possessed
4082	MANGLORE	ERNAKULAM	THOPPUMPADY	KERALA	SHINI MAJEED	Majeed V S	Veliyil house TRA-27 Thanal Residents Association Nanma Road Palluruthy Ernakulam 682006	Veliyil house TRA-27 Thanal Residents Association Nanma Road Palluruthy Ernakulam 682006	619658.10	DOUBTFUL	28-02-2019	An area of land admeasuring 0.84 ares with residential building in SyNo.832/3-12 and 833/6-22 of Palluruthy Village, Kochi taluk, Ernakulam district	Mrs Shini Majeed and Mr Majeed
4083	MANGLORE	ERNAKULAM	TRIPUNITHURA (EAB)	KERALA	M K KRISHNANKUTTY	Mrs Omana U A Mr Krishnaja M K	Maithanimolathe Pinarmunda Peringala P.O Kunnathunadu Ernakulam-683565	Maithanimolathe Pinarmunda Peringala P.O Kunnathunadu Ernakulam-683565	1565127.08	DOUBTFUL	25-06-2023	All that piece and parcel of land admeasuring 6.99 cents (2.83 Ares) in ReSy no 325/36 -2 (Old SyNo.603/7B) & residential building bearing DoorNo.15/427 of Kunnathunadu Village, Ernakulam District	Mr M K Krishnankutty
4084	MANGLORE	ERNAKULAM	UMFB ERNAKULAM	KERALA	AL FURSAN TRADING COMPANY	Mr.Sajeeb Sirajudeen Dr. Shyla S Mrs. Laila Beevi M	Thaj Auditorium No.313, Kareelakulangara, Kayamkulam - 690502 Mobile No.98462 69555	Valayil, Kannampalli Bhagam, Kayamkulam - 690502	6628834.00	SUB STANDARD	29-05-2023	Property No.1  28.44 Ares of Land and Commercial Building therein (Auditorium) made up of 07.85 Ares in Re. Sy. No.180/15, 180/35, 180/33, 4.90 Ares in Re. Sy. No.180/31, 0.70 Ares in Re. Sy. No.180/32, 0.06 Ares in Re. Sy. No.180/33, 01.37 Ares in Re. Sy. No.180/34, 05.17 Ares (Out of 06.45 Ares, 01.28 Ares was acquired for development of NH 66 by the Competent Authority and balance extent is 05.17 Ares) in Re. Sy. No.180/35, 0.35 Ares (Out of 0.60 Ares, 0.25 Ares was acquired for development of NH 66 by the Competent Authority and balance extent is 0.35 Ares) in Re. Sy. No.180/38, 03.99 Ares in Re. Sy. No.180/10 and 04.05 Ares in Re. Sy. No.180/10 of Keerikkad Village, Karthikappally Taluk, Alappuzha District covered under Sale Deed No.78/2004 dated 09-01-2004 of Kariyilakulangara SRO in the name of Mrs. Laila Beevi.  Boundaries of 07.85 Ares in Re. Sy. No.180/15, 180/35, 180/33, 04.90 Ares in Re. Sy. No.180/31, 0.70 Ares in Re. Sy. No.180/32, 0.06 Ares in Re. Sy. No.180/33, 01.37 Ares in Re. Sy. No.180/34 and 0.35 Ares in Re. Sy. No.180/38:  East :Properties in Re. Sy. Nos.180/15,180/ 35, 180/33 North:Properties in Re. Sy. No.180/10 West:Properties of Kizhakkevadakkethil and Komalam South:Property in Re. Sy. No.180/34  Boundaries of 05.17 Ares in Re. Sy. No.180/35:	Mrs. Laila Beevi.
4085	MANGLORE	ERNAKULAM	VARAPUZHA	KERALA	SUJITH K S	K D SUBRAMANIAN	KATTUKANDATHIL HOUSE KARIKATTUTHURUTHU KOTHAD P.O ERNAKULAM-682027	KATTUKANDATHIL HOUSE KARIKATTUTHURUTHU KOTHAD P.O ERNAKULAM-682027	952656.41	DOUBTFUL	16-10-2020	ALL THAT PIECE AND PARCEL OF LAND ADMEASURING EM OF 2.27 ARES OF LAND AND BUILDING THEREIN IN RESYNO.39 (406/22) OF KADAMAKUDY VILLAGE, KANAYANNUR TALUK, ERNAKULAM DIST	K D SUBRAMANIAN
4086	MANGLORE	ERNAKULAM	VYTTILA (UBI)	KERALA	ANURAJ M	Mr Raju M A Mrs Meera V R	Muppattil House Kaninadu PO Ernakulam-682310	Muppattil House Kaninadu PO Ernakulam-682310	316119.77	SUB STANDARD	31-03-2023	All that piece and parcel of land & building admeasuring 0.81 square meters in ReSyNo.80/14-3-4 and 0.40 square meters in ReSyNo.80/9-2-2 of Puthencruz village, Ernakulam district	Mr Anuraj M
4087	MANGLORE	ERNAKULAM	VYTTILA (UBI)	KERALA	RENJITH K K	NA	Kummamkeril Chemmanathukara P.O Vaikom, Thuirumani Venkitapuram Kottayam-686606	NA	1153503.65	SUB STANDARD	30-06-2023	All that piece and parcel of land admeasuring 4.05 Ares with house bearing no.3/76 in Sy no 134/14B1 of Chemmanathukara muri, Vaikom Village, Ernakulam District	Mr Renjith K K
4088	MANGLORE	ERNAKULAM	VYTTILA (UBI)	KERALA	SANTHOSH P JOSEPH	NA	29/1672 A Puliparambil house, Colonel Viswanatha Lane, Thykoodam, Vytila-682019	NA	3443000.00	DOUBTFUL	29-10-2023	All that piece and parcel of land admeasuring 1.11 ares with residential building with GF,FF and SF of plinth area of 1477.68 Sqft comprised in SyNo.1136/2/4 of Poonithura village, kanayannur taluk, Ernakulam district in the name of Mr Santhosh P Joseph and Mrs Helena Blessy P A.	Mr Santhosh P Joseph and Mrs Helena Blessy P A
4089	Mangaluru	Thrissur	KALPATHY	Kerala	RATHEESH V	NA	D.No.XX/520, Lakshmi Nilayam, Ambikapuram Palakkad-678011	NA	890000.00	NPA	28-07-2023	0.82 Ares and 2.00 CENTS OF LAND AND RESIDENTIAL BUILDING IN Old SY NO 2794/1 IN PALAKKAD-II VILLAGE OLAVAKODE TALUK PALAKKAD DISTRICT	MR.RATHEESH V AND MRS.MALLIKA R
4090	Mangaluru	Thrissur	MALA	Kerala	BETTER WASH DRY CLEANING	Deceased Guarantor Mrs.T R Padamavathy Amma	Thekkiniyath House Near Thankulam Siva Temple, Malapallipuram PO, Malapallipuram Thrissur-680732	Thekkiniyath House Near Thankulam Siva Temple, Malapallipuram PO, Malapallipuram Thrissur-680732	1616869.39	NPA	#####	4.45 Ares Of Land And In Sy No.8/3 In Poyya Village Kodungallur Taluk Thrissur	Mrs.T R Padamavathy Amma

Display of information - Secured assets possessed under the SARFAESI Act, 2002													
Sl no	ZO	RO	BRANCH	STATE	BORROWER NAME	GUARANTOR NAME (WHEREVER APPLICABLE)	REGISTERED ADDRESS OF THE BORROWER	REGISTERED ADDRESS OF THE GUARANTOR(Wherever applicable)	Outstanding Amount ( In Rs)	Asset Classification	Date of Asset Classification	Details of security possessed	Name of the Title Holder of the security possessed
4091	Mangaluru	Thrissur	MALA	Kerala	NIRAV NURSURY	Mr.Jijesh T N	Represented by its Proprietor Mrs. Nayana Jijesh Thooprath House Kolkunnu, Ashtamichira PO Thrissur-680731	Thooprath House Kolkunnu, Ashtamichira PO Thrissur-680731	1539000.00	NPA	28-09-2023	5.26 ARES OR 12.99 CENTS OF LAND IN SY NO 132/1 IN ANALLUR VILLAGE CHALAKUDY TALUK THRISSUR	Mr.Jijesh T N
4092	Mangaluru	Thrissur	VADAKKENCHERRY	Kerala	UNNIKUMARAN	Mr.Sachithanandan M	Kizhakkevedu Pattola Manappadam Pudukode Alathur Palakkad 678687	Kizhakkevedu Pattola Manappadam Pudukode Alathur Palakkad 678687	450000.00		27-08-2023	4.45 ARES OF LAND AND BUILDING (BUILDING NO 3/602) IN RE SY NO 105/23 (OLD SY NO 157/G2) PUDUCODE VILLAGE ALATHUR TALUK PALAKKAD	UNNIKUMARAN
4093	Mangaluru	Thrissur	VADAKKENCHERRY	Kerala	KUNJUMMA	NA	W/o Noorudeen Cholakkal Kaliyingal House Thachakode Door no 4/424, sy no 651/4 Canal bund road near agnes convent Elavampadam Kizhakencherry II Palakkad 678687	NA	498000.00		29-08-2023	10.10 ARES OF LAND AND BUILDING BEARING NO 4/424 IN RE SY NO 651/4 (SY NO 534/59C) KIZHAKKENCHERRY II VILLAGE ALATHUR TALUK PALAKKAD	KUNJUMMA
4094	Mangaluru	Thrissur	GURUVAYUR ECB	Kerala	MUHAMMED SHEREEF	NA	Panikkaveetti House Perakam P O Chavakkad, Thrissur-680506	NA	990000.00		22-09-2023	1.24 ARES OR 3.06 CENTS OF LAND AND RESIDENTIAL BUILDING IN SY NO.190/2C IN PERAKAM VILLAGE CHAVAKKAD TALUK THRISSUR	MUHAMMED SHEREEF
4095	Mangaluru	Thrissur	GURUVAYUR ECB	Kerala	K SHINE TAJ AMBUJAM	K SHINE TAJ AMBUJAM	Koduvamparambil House Perumpilavu Village and Desom Via Karrikkad Thalappilly Taluk Thrissur-680519	Koduvamparambil House Perumpilavu Village and Desom Via Karrikkad Thalappilly Taluk Thrissur-680519	4100000.00		28-11-2022	8.10 ARES OF LAND IN SY NO.700/p IN PERUPILAVU VILLAGE THALAPPILLY TALUK THRISSUR DISTRICT OWNED	MRS. AMBUJAM , MR.K V THAJ AND MR.K SHINE
4096	Mangaluru	Thrissur	GURUVAYUR ECB	Kerala	Lash Beauty Parlour and Boutique	Mr.Devadas K V	Represented by its Proprietrix Mrs.Saritha Devadas Fathima Complex, Old Federal Bank Building Kechery, Thrissur-680501	Kozhiparambil House Porkulam P O Thrissur-680542	1400000.00		31-03-2020	4.81 ARES AND 14 SQ.MT OF LAND IN RE SY NO. 368/2 IN PORKULAM VILLAGE CHAVAKKAD TALUK THRISSUR	Mr.Devadas K V
4097	Mangaluru	Thrissur	THRISSUR MAIN	Kerala	ANGEL POULTARY FARM	Mrs. Mary K A	DOOR NO 13/47 VELUR MAIN ROAD THRISSUR ROAD PIN 680601	OLAKKENKIL HOUSE VELUR VILLAGE THALAPPILLY TALUK, THRISSUR DISTRICT PIN 680306	2269000.00		29-11-2023	2.43ARES (6 CENTS) OF LAND AND RESIDENTIAL BUILDING LOCATED AT RE.SY NO:107/36 (OLD SY. NO: 342/5) IN EDAKUNNI VILLAGE, THAIKKATTUSSERY DESOM, THRISSUR	Mrs. Mary K A
4098	MANGALURU	THIRUVANANTHAPURAM	VARKALA	KERALA	BROTHER TYRE CENTRE	Asaf Ali A	VMC /VI/481, Brothers Building,Maithanam, Varkala 695141	Green House, Mel Vettoor PO Varkala 695371	2032563.32	Doubtful	30-06-2020	04.05 ares (10.0 cents) in Sy.No. 142/9-1 of Vettoor Village	Sheikh Ali S
4099	MANGALURU	THIRUVANANTHAPURAM	ATTINGAL	KERALA	SALALA SUPERMARKET	Girija S	Prop. Mr. Jayakumar P, Kadayil Veedu, Ayilam P.O Trivandrum-695103	Kadayil Veedu, Ayilam P.O Trivandrum-695103	1637200.00	Substandard	28-09-2023	All that part and parcel of land admeasuring 27.05 ares (Non Agriculture) in Re. Sy. No. 121/1-1 (Old Re Sy Nos. 1128,1128/1,1128/1-2,1128/1-1,1159) in Mudakkal Village, Chirayinkeezhu Taluk, Thiruvananthapuram District	Girija S
4100	MANGALURU	THIRUVANANTHAPURAM	THIRUMALA	KERALA	BINOJ M	GOMATHY	Kaithamkuzhi, Manthara Puthenveedu, Moongodu P O Peyad, Trivandrum - 695573	Kaithamkuzhi, Manthara Puthenveedu, Moongodu P O Peyad, Trivandrum - 695573	534681.00	Doubtful	29-12-2020	2.50 cents of land and residential building in Sy no 362/1-1, Block no 2 at Vilappil village	Binoj M
4101	MANGALURU	THIRUVANANTHAPURAM	CHALAI BAZAR	KERALA	AMARIS	Jacob Antony	Prop. Ms. Sharmila Rodrigues, Jose House ,Channakara P O, Thiruvananthapuram-695315	Jose House ,Channakara P O, Thiruvananthapuram-695315	6625352.21	Doubtful	01-05-2020	All that part and parcel of land 09.63 ares (23.79 cents) with a factory building door no KP 3/624(1) (coir spinning manufacturing and sales unit) in Re Sy.No. 306/6-2, of kadinamkulam Village, Trivandrum Taluk, Trivandrum District	Jacob Antony & Sharmila Rodriguez A L
4102	MANGALURU	THIRUVANANTHAPURAM	ATTINGAL	KERALA	TULIPS LADIES BOUTIQUE	JITHIN S, JIJIN S, VIJAYAKUMARI S	OPPOSITE CIVIL STATION, MULLASSERY BUILDING, MAIN ROAD, ATTINGAL, THIRUVANANTHAPURAM 695101	KATTILPUTHAN VEEDU, MARKET ROAD, ATTINGAL PO, TRIVANDRUM - 695101	1063220.28	Doubtful	01-03-2021	All that part and parcel of 7.00 cents of land in Sy no 1287/C-3-6, 1287/C-3-1 at Avanavanchery village, Chirayankeezhu Taluk, Thiruvananthapuram district	Jijin And Jithin
4103	MANGALURU	THIRUVANANTHAPURAM	ATTINGAL	KERALA	LEEVIKA CONSTRUCTIONS	LEENA K	Prop. Mr. Kannan V L, N H Road, Moonumukku, Attingal, Trivandrum - 695101	Indira Vilasom, Sasthavattom P O, Azhoor Village, Chirayinkizhu Taluk, Trivandrum - 695101	1521607.00	Doubtful	29-09-2014	All that part and parcel of 6.88 ares of land (non-agriculture) in Re. Sy. 302/1-1, in Azhoor Village, Chirayinkeezhu Taluk, Trivandrum District	LEENA K
4104	MANGALURU	THIRUVANANTHAPURAM	VIZHINJAM	KERALA	PRADEEP C	Mr. Micheal Adima & Ms. Sheeja	Thulavila House Kottapuram P O Vizhinjam - 695521	Pallithurapurayidam Pallithura, Vizhinjam P O - 695521	496127.67	Substandard	31-12-2023	0.81 ares of land with single storied residential building (495sqft) (5/577(61/655)) in Re. Sy. No. 247/1-34, Block no 14, of Vizhinjam Village	Micheal Adima & Sheeja.

Display of information - Secured assets possessed under the SARFAESI Act, 2002													
Sl no	ZO	RO	BRANCH	STATE	BORROWER NAME	GUARANTOR NAME (WHEREVER APPLICABLE)	REGISTERED ADDRESS OF THE BORROWER	REGISTERED ADDRESS OF THE GUARANTOR(Wherever applicable)	Outstanding Amount ( In Rs)	Asset Classification	Date of Asset Classification	Details of security possessed	Name of the Title Holder of the security possessed
4105	MANGALURU	THIRUVANANTHAPURAM	ANAYARA	KERALA	FRANKIL J	NA	12/765 , Joise Villa, Neerazhithalackkal, Vellnad P O,Trivandrum - 695543	NA	132129.86	Doubtful	07-11-2022	All that part and parcel of land 1.02ares (2.52 cents) with a single storied RCC residential building (VP 12/765) (635 sqft) in Re.Sy.No. 399/6-3-1, of Vellnad Village, Nedumangad Taluk, Trivandrum District	FRANKIL J
4106	MANGALURU	THIRUVANANTHAPURAM	ATTINGAL	KERALA	AJITHA K V	NA	LATHIKA BHAVAN, ELAMBA P O,CHIRAYINKEEZHU,TRIVANDRU M - 695103	NA	186012.98	Doubtful	08-10-2018	All that part and parcel of 2.43 ares of land (non-agriculture) in Re.Sy. 74/7-B, in Elamba Village, Chirayinkeezhu Taluk, Trivandrum District	AJITHA K V
4107	MANGALURU	THIRUVANANTHAPURAM	ATTINGAL	KERALA	JAYAN C	NA	ASWATHY BHAVAN, KDUVACHIRA LANE, KUDAVOOR P O, TRIVANDRUM 695313	NA	915868.01	Doubtful	08-04-2019	All that part and parcel of 4.05 Ares (10.00 cents) of land with single storied residential building in Re Sy no 58/7-4(Old Sy no 174/1/8/10), Keezhthonnakkal village, Thiruvananthapuram Taluk, Thiruvananthapuram district	JAYAN C
4108	MANGALURU	THIRUVANANTHAPURAM	ATTINGAL	KERALA	LISSY S	NA	Poovankottukonathu Veedu,Oorupoika post,Edacode village, 695104	NA	159039.00	Doubtful	31-12-2017	All that part and parcel of land 1.20 ares (2.96 cents) with residential building in Re.Sy.No.11/21, block no. 43 of Edakkode Village, Chirayinkeezhu Taluk, Trivandrum District	LISSY S
4109	MANGALURU	THIRUVANANTHAPURAM	ATTINGAL	KERALA	RADHA K	NA	Indu Bhavan,Block No 91, Gandhi nagar,Kudavoor P O,Melthonnakkal,Trivandrum 695313	NA	124357.00	Doubtful	31-03-2021	All that part and parcel of land of 5.26 ares (13.0 cents) in Re.Sy. No. 152/10-2 (Sy No 55/12-7), with old single storied sheet roofed residential building, of Melthonnakkal Village, Trivandrum Taluk, Trivandrum District	RADHA K
4110	MANGALURU	THIRUVANANTHAPURAM	ATTINGAL	KERALA	RAGESH RAGAVAN & SANTHAMMA P	NA	HOUSE no.132, Sr Bhavan, VENGODE, KUDAVOOR P O- 695313, TRIVANDRUM		248918.12	Doubtful	27-01-2021	Property 1: All that part and parcel of land measuring 9.85 ares and building in Re. Sy. No.67/17, Block No.6 of Keezhthonnakkal Village, Trivandrum Taluk, Attingal Municipality, Thiruvananthapuram District  Property 2: All that part and parcel of land measuring 40.30 ares in Re. Sy. No.140/9 (Old Sy. No.164/1-29/7), Block No.6 of Keezhthonnakkal Village, Trivandrum Taluk, Attingal Municipality, Thiruvananthapuram District	RAGESH RAGAVAN & SANTHAMMA P
4111	MANGALURU	THIRUVANANTHAPURAM	ATTINGAL	KERALA	RAJANI S	NA	RAJANI VILASAM, KUNNATHAMKONAM, MUDAKKAL P O, TRIVANDRUM 695103	NA	264926.48	Doubtful	31-12-2017	All that part and parcel of 4.05 Ares of land and building (incomplete) in Re Sy no 112/6/2 (old sy no 771) at Mudakkal village, Chirayankeezhu Taluk, Thiruvananthapuram district	RAJANI S
4112	MANGALURU	THIRUVANANTHAPURAM	ATTINGAL	KERALA	RATHEESH RAVEENDRAN	NA	ARATHI BHAVAN POIKAMUKKU PO AVANAVANCHERY TRIVANDRUM 695103	NA	3020682.14	Doubtful	28-11-2020	All that part and parcel of 4.86 Ares (12.00 cents) of land and single storied residential building (1297 sq.ft.) in Re Sy no 502/9/1/2 (Old Sy no 77), Block no 30 at Kilimanoor village, Chirayankeezhu Taluk, Thiruvananthapuram district	Ratheesh Raveendran, Renjith Raveendran and Radhika L
4113	MANGALURU	THIRUVANANTHAPURAM	ATTINGAL	KERALA	REEJA S	NA	Puthenvila Veedu,Mundayil, Varkala , Trivandrum - 695141	NA	673904.54	Loss	01-04-2022	All that part and parcel of land admeasuring 6.50 ares (non- agriculture) in Re.Sy.No. 199/23 (old Sy.No. 1118/79 and 1118/79/1) of Azhoor Village, Chirayinkeezhu Taluk, Thiruvananthapuram District	REEJA S
4114	MANGALURU	THIRUVANANTHAPURAM	ATTINGAL	KERALA	REMA L	NA	Thanka Nivas,Oorupoika post,Edacode Village,Thiruvananthapuram 695104	NA	196974.98	Doubtful	08-10-2018	All that part and parcel of land 1.62 ares (4.00 cents) with residential building (not completed) in Sy.No.264/10, block no. 43 of Edakkode Village, Chirayinkeezhu Taluk, Trivandrum District	REMA L
4115	MANGALURU	THIRUVANANTHAPURAM	ATTINGAL	KERALA	SABU R K	NA	KOLOOR PUTHENVEEDU, VALAKKADU, OORUPOIKA PO, ATTINGAL, THIRUVANANTHAPURAM - 695104	NA	155039.00	Doubtful	31-12-2017	All that part and parcel of 2.02 Ares (5.00 cents) of land in Re Sy no 198/10/3 (Old Sy no 1249/13), Block no 43 at Edacode village, Chirayankeezhu Taluk, Thiruvananthapuram district	SABU R K
4116	MANGALURU	THIRUVANANTHAPURAM	ATTINGAL	KERALA	SHAJI K	NA	Block No 158, Kudavoor P O,Vengode, Trivandrum 695313	NA	500001.00	Doubtful	26-09-2016	All that part and parcel of 10.12 ares of land and other things attached in Sy. No. 94/8/2 (Old Sy No 164/1/9/5), Thandaper no 16213, Block no 158, of Keezhthonnakkal Village, Chirayankeezhu Taluk, Trivandrum District	SHAJI K
4117	MANGALURU	THIRUVANANTHAPURAM	ATTINGAL	KERALA	SHAMILA BEEGAM	NA	Shemi Manzil, Market Junction, Mancha Road, Nedumangad - 695302	NA	1711998.00	Loss	31-07-2023	All that part and parcel of land admeasuring 1.62 ares in Re. Sy. No. 212/2-4-1 (Old Re Sy No 1257/1/4) in Veiloor Village, Thiruvananthapuram Taluk, Thiruvananthapuram District	Shemina Beegam
4118	MANGALURU	THIRUVANANTHAPURAM	ATTINGAL	KERALA	SURESH BABU D	NA	Cherukayil Veedu, Orupoika P O, Edacode, Attingal 695104	NA	142122.00	Doubtful	31-12-2017	All that part and parcel of 0.80 ares (1.98 cents) of land with single storied RCC residential building in Re Sy No 28/2 (old SyNo. 1497) at Edacode Village, Chirayinkeezhu Taluk, Thiruvananthapuram district	SURESH BABU D
4119	MANGALURU	THIRUVANANTHAPURAM	ATTINGAL	KERALA	UNNIKRISHNAN K	NA	K S NIVAS, (NEAR Vettiyar UPS), VETTIYAR P O, NAVAIKULAM VIA TRIVANDRUM - 695603	NA	891829.00	Doubtful	21-10-2008	All that part and parcel of land 6.07 ares (15.00 cents) of land with residential building in Sy. 72/3-A of Navaikulam Village, Chirayinkeezhu Taluk, Trivandrum District	UNNIKRISHNAN K
4120	MANGALURU	THIRUVANANTHAPURAM	CHALAI BAZAR	KERALA	SHAMSUDHEEN F ,ShaJeen Fakruddin, Shafeer Fakruddin	NA	1-10, TGRA, Golf link road, Kowdiar PO, Trivandum	NA	4427752.53	Doubtful	31-08-2017	All that part and parcel of 114 sq.m commercial building in 0.95 cents of land in Sy. No. 1241/280,279,278,277,242-B of Manacaud Village, Trivandrum Taluk, Trivandrum District	SHAMSUDHEEN F
4121	MANGALURU	THIRUVANANTHAPURAM	KALLAMBALAM	KERALA	SANTHOSH KUMAR K V & SONY	NA	KUMARAN VILASOM, ATTIPRA, KULATHOOR P O, TRIVANDRUM 695583	NA	808762.40	Doubtful	30-06-2017	All that part and parcel of land 12.15 ares (30.00 cents) in Re.Sy.No.48/2 (Old Sy No 2170/1), Block No. 19, Thandapper no 20338 of Ottoor Village, Chirayankeezhu Taluk, Trivandrum District	SANTHOSH KUMAR K V & SONY
4122	MANGALURU	THIRUVANANTHAPURAM	KATTAKKADA	KERALA	MAHADEVA ELECTRICALS	NA	Anagha Arcade, Opp. KSRTC Bus stand,Kattakada, Trivandrum - 695572	NA	290349.94	Doubtful	30-06-2022	All that part and parcel of 02.02 ares of land (non-agriculture) in Re. Sy. No. 263/5-5 Block No 9 of Kulathummal Village, Kattakkada Taluk, Trivandrum District	Rajesh Kumar



Display of information - Secured assets possessed under the SARFAESI Act, 2002													
Sl no	ZO	RO	BRANCH	STATE	BORROWER NAME	GUARANTOR NAME (WHEREVER APPLICABLE)	REGISTERED ADDRESS OF THE BORROWER	REGISTERED ADDRESS OF THE GUARANTOR(Wherever applicable)	Outstanding Amount ( In Rs)	Asset Classification	Date of Asset Classification	Details of security possessed	Name of the Title Holder of the security possessed
4123	MANGALURU	THIRUVANANTHAPURAM	KATTAKKADA	KERALA	RAJEELA S	NA	KADAYARAVILAKATHUPUTHENVEEDU,POOZHANADU PO,OTTASEKARAMANGALAM,TRIVANDRUM-695125	NA	246833.21	Loss	12-04-2020	All that part and parcel of land 2.02 ares with residential building in Re Sy No. 46/24-1, Block No 24 of Ottasekharamangalam Village, Neyyatinkara Taluk, Trivandrum District	Vasantha Kumari R
4124	MANGALURU	THIRUVANANTHAPURAM	KATTAKKADA	KERALA	K VIDYADHARAN	NA	Jesus Cottage, Nilamamood Cheriyaikolla Kunnathukal Trivandrum 695504	NA	405422.00	Loss	20-07-2019	All that part and parcel of land 1.56 ares (non-agriculture) in Re. Sy. No. 130/7, Old Sy No 548/2, Block no 24 of Perumpazhuthoor Village, Neyyattinkara Taluk, Trivandrum District	Vidyadharan & Hensaleena Rachel
4125	MANGALURU	THIRUVANANTHAPURAM	VARKALA	KERALA	A A AGENCIES	NA	Ananda Bhavan,Near Jawahar Park,Mundayil,Varkala 695141	NA	2466983.97	doubtful	22-02-2016	1.20 ares (3.00 cents) of land in Re.Sy. 389/19, in Vettoor Village	Prince Giri
4126	MANGALURU	THIRUVANANTHAPURAM	VARKALA CB	KERALA	RIYAS M HAMEED	NA	Palavila Veedu S V Puram Nadayara Chemmaruthy-695145	NA	485639.57	Substandard	17-09-2023	6.58 ares with residential building in Re.Sy.No. 32/18-A (old Sy.No.3404) of Chemmaruthy Village	Riyas M Hameed and Mrs. Sabeena
4127	MANGALURU	THIRUVANANTHAPURAM	VARKALA CB	KERALA	SUNIL.V	NA	K V Bunglow Kovoor Palayamkundu P.O Varkala-695146	n	1096244.90	Substandard	28-09-2023	8.40 ares with residential building in Re.Sy.No. 254/12-A (old Sy.No.329) in Block No. 21 of Chemmaruthy Village	Sunil V
4128	MANGALURU	THIRUVANANTHAPURAM	VIZHINJAM	KERALA	MAGLIN	NA	Swapna House Thanninnavila Mukkola, Mulloor P O Vizhinjam - 695521	NA	935000.00	Substandard	26-06-2023	1.43 ares (non-agriculture) with residential building in Re Sy.No 334/10-2-1, in Vizhinjam Village	Maglin
4129	MANGALURU	THIRUVANANTHAPURAM	TIRUVANANTHAPURAM-VELLAMBALAM	KERALA	DON BOSCO P	NA	Pooja Manalayam Kodunganoor PO, Vattiyoorkavu, Thiruvananthapuram-695013	NA	1760120.98	Doubtful	09-01-2015	25.27 ares (non agriculture) in Re.Sy. 401/14, in Peroorkada Village	Don Bosco and Mrs. Mary Treesa
4130	MANGALURU	THIRUVANANTHAPURAM	TIRUVANANTHAPURAM-VELLAMBALAM	KERALA	PAPAS DAIRY FOOD PRODUCTS	NA	VP VIII/1134, Vilappilsala, Mulayara P O Thiruvananthapuram 695 573	NA	14011762.85	Doubtful	02-07-2019	122.54 Ares (302.80 Cents) [42.52+06.07+20.23+08.00+22.15+08.10+15.47]of land comprising double storied RCC and GI Sheet industrial building (No V/316 & V /407) in Re Sy 17/14,16/2-1,16/7-2,16/14,16/6,18/4-1 & 17/1-1 ,Block Number 2 of Vilappil Village	Laju Cheriyan and Mrs Thara Laju
4131	MANGALURU	THIRUVANANTHAPURAM	TIRUVANANTHAPURAM-VELLAMBALAM	KERALA	RAJESH KRISHNA U S	NA	Nisha Nivas Sreekaryam, Pangappara P O Trivandrum - 695003	NA	1637550.44	Loss	31-12-2017	4.65 ares (non agriculture) in Re.Sy. 192/4-11 & 192/4-7-1 in Athiyannoor Village	Rajesh Krishna
4132	MANGALURU	THIRUVANANTHAPURAM	KAZHAKUTTAM	KERALA	INDIANA STEEL CORPORATION	NA	AP X/234, PALLIPURAM, KANIYAPURAM, TRIVANDRUM - 695301	NA	79253797.81	Doubtful	06-10-2021	21.10 Ares of dry land with old and tiled roof building in Sy. No.608(Re Sy. No. 401/9), Block No.29, Ottoor Village	Shameer Dawood
4133	MANGALURU	THIRUVANANTHAPURAM	KAZHAKUTTAM	KERALA	JACOB ANTONY	NA	JOSE HOUSE CHANNANKARA POST TRIVANDRUM - 695315	NA	600228.74	Doubtful	10-08-2021	11.24 ares in ReSy.No. 407/1-3 of Kadinamkulam Village	Jacob Antony
4134	MANGALURU	THIRUVANANTHAPURAM	KAZHAKUTTAM	KERALA	REVATHY J RAJ	NA	Akkaravila Veedu, Kallampally, Sreekaryam PO, Trivandrum. Pin - 695017	NA	1289663.40	Doubtful	31-03-2021	1.25 ares (3.088 cents) (non-agriculture) in Re. Sy. 406/3-2, of Ulloor Village	K Rajan.
4135	MANGALURU	THIRUVANANTHAPURAM	KUMARAPURAM	KERALA	ACHU GAMALIEL CHELLAKUTTY	NA	Manju Mandiram Punnottukonam Kollodu P.O Kulathummal Trivandrum-695571	NA	2375455.65	Substandard	13-11-2023	1.05 ares with double storied residential building in Re Sy. No. 685/6-3(Old Sy No:2109/16) Block No 20 in Cheruvaikkal Village	Achu G C and Mrs. Minnu S Francis.
4136	MANGALURU	THIRUVANANTHAPURAM	VARKALA CB	KERALA	G K AUTOSPARES, PROP SUNILKUMAR R	Raji L	N P Villa, Punnamoodu Varkala P O Ayiroor - 695141	N P Villa, Punnamoodu Varkala P O Ayiroor - 695141	697699.94	Doubtful	19-02-2023	04.05 ares in Re.Sy.No. 371/7-1 (old Sy.No.2825/2-3-4-5-6-7),Block No 3 of Ayiroor Village	Sunilkumar K and Raji L
4137	MANGALURU	THIRUVANANTHAPURAM	CHEMMARUTHY	KERALA	REMYA B	SINDHU & SUDHA D	CHARUVILA PUTHEN VEETIL,MUTTAPPALAM P O,CHEMMARUTHY - 695145	SINDHU - THULASI VILASOM,HARIJAN COLONY,MUTTAPPALAM P O,VARKALA - 695145 & SUDHA D MURINGA VILA VEEDU,MUTTAPPALAM P O ,VARKALA - 695145	403328.40	Doubtful	28-09-2022	All that part and parcel of land admeasuring 2.43 ares with residential building in Re Sy No.181/1, Block No. 20 of Chemmaruthy Village, Varkala Taluk, Trivandrum District	Binu S and Remya B
4138	MANGALURU	THIRUVANANTHAPURAM	VATTIYOORKAVU	KERALA	SREE SASTHA ENTERPRISES	THANKAPPAN K & CHEMBAKAVALLY	CHEMBAKA NIVAS, TC 47/1314, AMBALATHARA, POONTHURA, TRIVANDRUM 695026	CHEMBAKA NIVAS, TC 47/1314, AMBALATHARA, POONTHURA, TRIVANDRUM 695026	7004370.31	Doubtful	28-12-2019	1.83 Ares of land and all improvements therein at Re. Sy. No. 186/10 of Thiruvallam Village	Mr Sureshkumar T
4139	MANGALURU	THIRUVANANTHAPURAM	KARAMANA	KERALA	DEVI FOODS	V Gopalakrishnan	Prop. Ms. A S Rajalekshmi,TC 64/601, Edagramom,Karumom P O, Trivandrum - 695002	TC 23/498, H 75,Chinnaisalai street,Chalai, Trivandrum - 695036	697593.35	Doubtful	29-01-2020	All that part and parcel of land 2.02 ares (5.0 cents) in Re.Sy. 1/3-13-1 & 1/3-14 of Neyyatinkara Village, Neyyatinkara Taluk, Trivandrum District	V Gopalakrishnan



Display of information - Secured assets possessed under the SARFAESI Act, 2002													
SI no	ZO	RO	BRANCH	STATE	BORROWER NAME	GUARANTOR NAME (WHEREVER APPLICABLE)	REGISTERED ADDRESS OF THE BORROWER	REGISTERED ADDRESS OF THE GUARANTOR(Wherever applicable)	Outstanding Amount ( In Rs)	Asset Classification	Date of Asset Classification	Details of security possessed	Name of the Title Holder of the security possessed
4140	Mangaluru	Udupi	KOTATHATTU	Karnataka	SUBRAYA G BHAT	NOT APPLICABLE		NOT APPLICABLE	2652327.00	Doubtful	21-01-2020	Residential building and land with Sy No 113/8 D No 1-2-29/2, Thasmayi Residency, Chitrapady village, Saligrama, Brahmavara Taluk, Udupi District	Mr. Subraya G Bhat
4141	Mangaluru	Udupi	Udupi CMC	Karnataka	MOHAMMED KABEER	Mr. Abdul Rahiman	S/o Mr. Abdul Sattar, H. No. 2-13/2 KanjaraKodi house, Addur village & post, Mangalore - 574145, Mob 7026255863	S/o Shekabba, D. No. 1-6-109, Kanchinadka, Nadsal village, Padubidri, Udupi - 574111, Mob 8197127069	4990623.00	Doubtful	31-03-2017	Converted land measuring 10 cents & residential building Door No. 4-130, Daru SS Ada, Kunjoor, Yellur Village Panchayath, Kaup Taluk, Udupi - 574117Property No. 152600306100120309 in the name of Mohammed Kabeer	MOHAMMED KABEER
4142	Mangaluru	Udupi	Vaderhobli	Karnataka	Robert D'Souza	NOT APPLICABLE		NOT APPLICABLE	55720637.00	Doubtful	29-10-2020	Hotel Metro Plaza, Commercial land and building at Survey No. 24-7FP-2 (20 cents) and Survey No. 24/74F (19 cents), total 39 cents of Kundapura Kasaba village, Chickensal Road, Kundapura Taluk, Udupi District - 576201	Robert D'souza
4143	Mangaluru	Udupi	Ambalpadi	Karnataka	SUNIL KUNDER	Mrs. Sunita Kunder	S/o Vithal Kunder, Flat No. 201, 2nd Floor, Panhalgad IIT Bombay Staff CHS, Behind S M Shetty School, Khopri, Powai, Mumbai - 400 076, Mob 7777076665	w/o Sunil Kunder, Flat No. 201, 2nd Floor, Panhalgad IIT Bombay Staff CHS, Behind S M Shetty School, Khopri, Powai, Mumbai - 400 076, Mob 7777076665	2204637.00	Doubtful	19-04-2019	EMG of Flat No 206, A Wing, Second Floor, Door No. 2-5A (26), super built up area of 1255 Sq. feet including car parking space measuring 125 sq.ft., Manasa Residency, Ambalpady Village, Udupi - 576103	Sunil Kunder
4144	Mangaluru	Udupi	Manipal	Karnataka	SHRI MAHALAXMI CONSTRUCTIONS Prop Mr. Sunil H Bobade	1. MR.D. Bhaskar Shetty , 2. Sunitha S Bobade	Flat No.201, 2nd Floor, "EXIM LINK" Building, Nahur, Mulund Goregaon Link Road, Nahur (West), Mumbai-400080	Flat No. 201 2nd Floor Prasad Apartments, Chaphekar Bandhu Marg, Mulund (East), Mumbai-400081	51355396.00	Doubtful	15-07-2015	Flat No. 201 admeasuring 545 Sq. ft. Carpet Area, on the 2nd Floor in the Building known as Prasad Apartments, at Survey No.66, H. No.17 & CTS No. 822, 826 situated at Chaphekar Bandhu Marg, Mulund (East), Mumbai- 400081, in the name of Mr. Sunil Hirachand Bobade	Sunil H Bobade
4145	Mangaluru	Udupi	Manipal	Karnataka	SHRI MAHALAXMI CONSTRUCTIONS Prop Mr. Sunil H Bobade	1. MR.D. Bhaskar Shetty , 2. Sunitha S Bobade	Flat No. 201 2nd Floor Prasad Apartments, Chaphekar Bandhu Marg, Mulund (East), Mumbai- 400081	Flat No.201, 2nd Floor, "EXIM LINK" Building, Nahur, Mulund Goregaon Link Road, Nahur (West), Mumbai- 400080	51355396.00	Doubtful	15-07-2015	Flat No.201, admeasuring 250 Sq. ft. Built up area on the 2nd Floor in the building known as "EXIM LINK" Building, situated at Survey No.37, H. No. 37, H No. 1 (Pt) & CTS No.783, of revenue Village Nahur, Mulund Goregaon Link Road, Nahur (West), Mumbai-400080, in the name of Mr. Sunil Hirachand Bobade & Mrs. Rasaniya Sunil Bobade alias Sunitha Sunil Bobade.	Sunil H Bobade & Rasaniya S Bobade
4146	Mangaluru	Udupi	Padubidri	Karnataka	MOHAMMED FAROOK	Mr. Mohammed Farook	Mr. Mohammed Farook, S/o Late Nazeer Hussain, House No 1-132, Kilpady, Post Mulky, D K -574154 Mob 9845479822	, S/o Late Nazeer Hussain, House No 1-132, Kilpady, Post Mulky, D K -574154 Mob 9845479822	3900559.00	Doubtful	02-01-2020	S No 107/13-386, 385 /2016-17 3.60 & 2.90 cents of land SD No 13 & 10 in Mallar Village, Kaup Taluk Udupi Dist (Razia N Manzil, Garadi Ward, Green Paradise Layout)	Mohammed Farook
4147	MUMBAI	MUMBAI(S)	ARMB	MAHARASTRA	M/S. Demier Overseas	Karan Vipin Seth Rajeev Ravindranath Seth Ms. Rhyeea Karan Seth Vipin R.Seth	32, Dreamland Society, Mulund Colony, Near Shastri Nagar, Mumbai -400082	32, Dreamland Society, Mulund Colony, Near Shastri Nagar, Mumbai - 400082	30102898.21	Doubtful	26.01.2023	32, Dreamland Society, Mulund Colony, Near Shastri Nagar, Mumbai -400082	Rajeev Ravindranath Seth & Vipin Ravindranath Seth
4148	MUMBAI	MUMBAI(S)	ARMB	MAHARASTRA	Sachin Ram Segvekar	NA	Mr. Sachin Ram Sagvekar, A - 401, Sanket CHSL, Anand Nagar,Near Vakola Police Station, Santacruz East, Mumbai Pin 400055	NA	2557243.00	Doubtful	28-07-2023	Flat No 101, 1st Floor, Prathmesh Sadan , Near Palm Beach Hospital , GES Plot No. 7 , Sector 19-20, Village Belapur (Phanaspada ), CBD , Belapur , Navi Mumbai , District Thane Maharashtra, Pin 400614 admeasuring super built up area 400 sq. ft.	Sachin Ram Segvekar
4149	MUMBAI	MUMBAI(S)	ARMB	MAHARASTRA	Star Care India Ltd	Mr.Manoj P Raka Mrs Yogita Raka Mr Parasmal Raka	307,3rd Floor Sanghavi Square M G Road Ghatkopar West Mumbai-400086	1012/103,Saroj Apartment N M Parikh Marg,Opp Gujrati Club,King Circle Matunga East Mumbai-400019	122201906.20	Doubtful	31-12-2017	Office No 301 3rd Floor admeasuring 124.21 sq mts i.e.1337 sqft builtup area alongwith three car parking spaces having toatal area admeasuring 27.87 sqmtri.e. 300 sqft in the stilt floor of the Building Konown as "Renaissance Business Centre",Survey Nos.14/A of Village Ghorpadi,At Wellesley Road,Opp.Lal Deval Camp Taluka -Haveli Dist Pune	Manoj P Raka
4150	MUMBAI	MUMBAI(S)	ARMB	MAHARASTRA	Boltmaster	Mr. Mooluru Chandrahas Gambhira, Smt. Vishala Chandrahas Gambhira & Mr. M. R .Gambhira, Smt. Kathyayini Raghunath Gambhira	D-1,Laghu Udyog Kendra,I B Patel Road, Goregaon East, Mumbai 400063	NA	469849167.00	LOSS	31-12-2023	Flat No. B-64, admg. 1080 Sq.Ft. Built-up area, on 6th Floor, "Manali No.2 Premises CHSL.", Situated at Plot No.48, 49 & 50 of Evershine Nagar, Marve Road, Malad West, Mumbai - 400 064,	Mr. Mooluru Chandrahas Gambhira, Smt. Vishala Chandrahas Gambhira
4151	MUMBAI	MUMBAI(S)	ARMB	MAHARASTRA	AASHAY ENTERPRISES	Mrs. Harshada Kirit Shah & Mr. Kirti Nanatal Shah	Prop. Mrs. Harshada Kirit Shah, 3rd Floor, Kapadia Building, Plot No. 8/BII, Block No.20, K.A.S. Road, Brahmin Wada Road, King Circle, Near SIES School, Matunga, Mumbai,Maharashtra. PIN- 400 019	Mrs. Harshada Kirit Shah & Mr. Kirti Nanatal Shah 3rd Floor, Kapadia Building, Plot No. 8/BII, Block No.20, K.A.S. Road, Brahmin Wada Road, King Circle, Near SIES School, Matunga, Mumbai,Maharashtra. PIN- 400 019	2541954.00	Doubtful	27-06-2023	Office use premises at Ambe Ashish building, 2nd Floor, Room No.7 (opp) Dariyalal Mandir, 32, Dariasthan street, Vadgadi, Masjid Bunder West, Mumbai 400 003	Mrs. Harshada Kirit Shah

Display of information - Secured assets possessed under the SARFAESI Act, 2002													
Sl no	ZO	RO	BRANCH	STATE	BORROWER NAME	GUARANTOR NAME (WHEREVER APPLICABLE)	REGISTERED ADDRESS OF THE BORROWER	REGISTERED ADDRESS OF THE GUARANTOR(Wherever applicable)	Outstanding Amount ( In Rs)	Asset Classification	Date of Asset Classification	Details of security possessed	Name of the Title Holder of the security possessed
4152	MUMBAI	MUMBAI(S)	ARMB	MAHARASTRA	Hummingbird Cargo Couriers Pvt Ltd.	Ms. Padmaja Kulkarni Ms. Shaila L. Virmani	Mata Pitashree Bunglow G.V.Scheme, Road No.4 Road Nop.4, Mulund East, Mumbai - 400081	Ms. Padmaja Kulkarni 3, Shipali CHS, G.K. Gokhale Road, mulund East, Mumbai -400081	14567493.10	Doubtful	28.11.2022	Flat No.12, Vishnu Bhavan, Near VPAm Highschool, Mithagar Road, Mulund East, Mumbai -400081	Mr. Indermohan H. Virmani
4153	MUMBAI	MUMBAI(S)	ARMB	MAHARASTRA	MONIEL INTERNATIONAL	M/s Anil Bearing Stores	NA	NA	40835322.00	LOSS	31-12-2023		Mr. Deepak Balwantrai Mehta and Legal Heirs of deceased late Mr. Balwantrai M Mehta, Ms. Ina Balwantrai Mehta, Mr. Anil Balwantrai Mehta, Milin Yogesh Mehta, Mrs. Kamal Rasesh Kapasi, Mrs. Divya Subobh Sanghavi and Mrs. Rupal Jayesh Badani
4154	MUMBAI	MUMBAI(S)	ARMB	MAHARASTRA	Mr.Shashank Ashok Shrivastav	Mr.Shashank Ashok Shrivastav Mrs.Archana Shashank Shrivastav	Flat No 101,1st Floor A wing Lotus BuildingVillage Boisar Near Vignan school,Police Colony Road Boisar East-401501	Flat No 101,1st Floor A wing Lotus BuildingVillage Boisar Near Vignan school,Police Colony Road Boisar East-401501	3319010.24	Doubtful	31-03-2021	Flat No.104 1st Floor,A Wing Building Known as Lotus situated at Survey No. 60 Old Survey No.90/2P,Hissa No.2A of Village Boisar,Near Vignan School,Police colony road,Boisar East,Palghar-401501 Area 58.88 sqmtr	Mr.Shashank Ashok Shrivastav
4155	MUMBAI	MUMBAI(S)	ARMB	MAHARASTRA	SHUBHAM ENGINEERING & FABRICATORS	Mrs. Divya Dinesh Salunke & Mr. Chandi Prasad Sharma	Plot No.32, S.No.31, Diwan & Sons Industrial Estate, Chintupada, Near Marble Factory, Mahim, District Palghar, Pin 401 402	NA	5163506.00	Doubtful	31-12-2023	Industrial land and building on Plot No.32, S.No.831, Hissa No.15, 25, Plot area is 863 sq mtrs (9289 sq ft), Construction area 3643 sq ft i.e. 455.39 sq mtrs, Near Solid Stone Pvt Ltd., Chintu Pada, Diwan Udyog Nagar, Village Mahim, District Palghar	Mrs. Divya Dinesh Salunke
4156	MUMBAI	SAMB MUMBAI	SAMB MUMBAI	MAHARASTRA	ASSOCIATE HIGH PRESSURE T	NA	47, Victoria Road,Mumbal-400010 Maharashtra India.T. No.022-23728844	NA	8899939.67	LOSS	30-01-2016	Factory Building under KASEZ as well as Plant & Machinery (As per ABS 2014	ASSOCIATE HIGH PRESSURE TECHNOLOGIES PVT LTD.
4157	MUMBAI	SAMB MUMBAI	SAMB MUMBAI	MAHARASTRA	AVENTURA COMPONENTS PVT.	M/s Gaylord commercial company ltd	A-1/152, Neb Sarai main IGNOU Road, New Delhi 110068 & A-2 wilson house, 2nd floor, old Nagardas Road, Andheri East, Mumbai 400069	1st Floor, DJ House, Wilson Pen Compound, Old Nagardas Road, Andheri, East Mumbai-400069	4222000.00	LOSS	30-06-2019	1st Floor DJ house, old nagardas Road, Near Andheri East west subway, Andheri East Mumbai -69 in the name M/s Gaylord commercial company ltd.	M/s Gaylord commercial company ltd
4158	MUMBAI	SAMB MUMBAI	SAMB MUMBAI	MAHARASTRA	AVENTURA COMPONENTS PVT.	Mr. Nimir Mehta	A-1/152, Neb Sarai main IGNOU Road, New Delhi 110068 & A-2 wilson house, 2nd floor, old Nagardas Road, Andheri East, Mumbai 400069	B-21, Paritosh, 3rd Floor, V.L Mehta, JVPD Scheme, Vile Parle(W) Mumbai-400056	4221870.65	LOSS	30-06-2019	Mortgage of immovable property at bldg no. 4, Wilson house, old nagardas road village andheri, near andheri subway, andheri(east) in the name of Mr. Nimir Mehta.	Mr. Nimir Mehta
4159	MUMBAI	SAMB MUMBAI	SAMB MUMBAI	MAHARASTRA	AVENTURA COMPONENTS PVT.	M/s Gaylord commercial company ltd	A-1/152, Neb Sarai main IGNOU Road, New Delhi 110068 & A-2 wilson house, 2nd floor, old Nagardas Road, Andheri East, Mumbai 400069	1st Floor, DJ House, Wilson Pen Compound, Old Nagardas Road, Andheri, East Mumbai-400069	4222000.00	LOSS	30-06-2019	Ground Floor, DJ house, old nagardas road near andheri East West subway, Andheri East Munrcbai-69 in the name of M/s Gaylord commercial company ltd.	M/s Gaylord commercial company ltd
4160	MUMBAI	SAMB MUMBAI	SAMB MUMBAI	MAHARASTRA	AVENTURA COMPONENTS PVT.	Mr. Sunil Ghorawat	A-1/152, Neb Sarai main IGNOU Road, New Delhi 110068 & A-2 wilson house, 2nd floor, old Nagardas Road, Andheri East, Mumbai 400069	A-3/R-118, Khirki Extension, Malviya Nagar, New Delhi -110017 & 1110-B Aralias DLF Golf LinkDLF-V Gurgaon-122009	4222000.00	LOSS	30-06-2019	Emar MGF plot no EHP-400-1-154, Sector Ivory, sector 62, urban estate Gurgaon in the name of Mr. Sunil Ghorawat.	Mr. Sunil Ghorawat
4161	MUMBAI	SAMB MUMBAI	SAMB MUMBAI	MAHARASTRA	AVENTURA COMPONENTS PVT.	Mr. Sunil Ghorawat	A-1/152, Neb Sarai main IGNOU Road, New Delhi 110068 & A-2 wilson house, 2nd floor, old Nagardas Road, Andheri East, Mumbai 400069	A-3/R-118, Khirki Extension, Malviya Nagar, New Delhi -110017 & 1110-B Aralias DLF Golf LinkDLF-V Gurgaon-122009	4222000.00	LOSS	30-06-2019	Apartment no E 3, Rich Homes, Richmond road, corporation division, banglore in the name of Mr Sunil Ghorawat.	Mr. Sunil Ghorawat
4162	MUMBAI	SAMB MUMBAI	SAMB MUMBAI	MAHARASTRA	AVENTURA COMPONENTS PVT.	M/s. Veera Resources Pvt. Ltd	A-1/152, Neb Sarai main IGNOU Road, New Delhi 110068 & A-2 wilson house, 2nd floor, old Nagardas Road, Andheri East, Mumbai 400069	A1/152, Neb Sarai, IGNOU Road, New Delhi-110068	4222000.00	LOSS	30-06-2019	Farm no E-42, Aravali Retreat, village raisina tehsil and dist. Gurgaon in the name of M/s. Veera Resources Pvt. Ltd	M/s. Veera Resources Pvt. Ltd

Display of information - Secured assets possessed under the SARFAESI Act, 2002													
Sl no	ZO	RO	BRANCH	STATE	BORROWER NAME	GUARANTOR NAME (WHEREVER APPLICABLE)	REGISTERED ADDRESS OF THE BORROWER	REGISTERED ADDRESS OF THE GUARANTOR(Wherever applicable)	Outstanding Amount ( In Rs)	Asset Classification	Date of Asset Classification	Details of security possessed	Name of the Title Holder of the security possessed
4163	MUMBAI	SAMB MUMBAI	SAMB MUMBAI	MAHARASTRA	HYBRO FOODS PVT LTD	Nargis Shaikh, Zeeshan Sheikh, Zain Shaikh & Zareen Shaikh	Unit No. 708, B-Wing, 7th Floor, Crystal Plaza, New Link Road, Andheri West, Mumbai	Flat no 804, 8th floor, Building No 13, Shree Swami Samarth Prasanna, Unit No 13 co-op housing society ltd, Indraprasth phase 2, Oshiwara, Millat nagar, Andheri West, Mumbai 400053	275688.42	Doubtful	16-02-2023	Flat No. 804, Building No. 13, Sri Swami Samartha Prasanna, Oshiwara East, Unit No. 12, Millat Nagar, Oshiwara, Mumbai	Nargis Shaikh, Zeeshan Sheikh, Zain Shaikh & Zareen Shaikh
4164	MUMBAI	SAMB MUMBAI	SAMB MUMBAI	MAHARASTRA	INDIAN TRANSFORMERS CO. L	Kokilaben G Dave` & Chandrakant K Dave	Office No. 409, Shri Ramwadi J.P Road, Near Dhake Colony, Andheri West Mumbai -400058	Flat No. 703, Uphar CHS Ltd., CTS - 1175/6, Plot No. 5, 7 Bungalows, JP Road, Versova, Andheri West, Mumbai - 400061	2064617.92	LOSS	31-03-2011	Bungalow at Vadodara- G + 1 Bungalow at Block NO. A-7 Tagore Nagar CHSL, Vadodara	Kokilaben G Dave` & Chandrakant K Dave
4165	MUMBAI	SAMB MUMBAI	SAMB MUMBAI	MAHARASTRA	INDIAN TRANSFORMERS CO. L	Gautam K Dave & Haridas G Dave	Office No. 409, Shri Ramwadi J.P Road, Near Dhake Colony, Andheri West Mumbai -400058	Flat No. 22, B-Wing, Building No. 5, Samved CHS Ltd., Swami Vivekanand Nagar, Navapur Road, Boisar - 401501	2065000.00	LOSS	31-03-2011	Flat at Boisar- Flat No. 17, Samved CHSL, Boisar	Gautam K Dave & Haridas G Dave
4166	MUMBAI	SAMB MUMBAI	SAMB MUMBAI	MAHARASTRA	INDIAN TRANSFORMERS CO. L	Chandrakant K dave & Haridas G Dave	Office No. 409, Shri Ramwadi J.P Road, Near Dhake Colony, Andheri West Mumbai -400058	Flat No. 22, B-Wing, Building No. 5, Samved CHS Ltd., Swami Vivekanand Nagar, Navapur Road, Boisar - 401501	2065000.00	LOSS	31-03-2011	Flat at Boisar- Flat No. 22, Samved CHSL, Boisar	Chandrakant K dave & Haridas G Dave
4167	Mumbai	Borivali	BHAYANDER EAST	MAHARASTRA	LIYAKAT ISMAIL SHAIKH and Mrs. Shabana Liyakat Shekh	—————	Flat No. 502, Geeta Ganga CHSL, Geeta nagar Phase 10, Opp. Meditya Nagar, Mira Road East, Thane- 401107	—————	1335921.34	Doubtful		Flat No 502 adm. About 550sqft. (i.e. 51.09 sqmtr. Built Up Area) on the 5th floor in the building known as Geeta ganfga of the society known as Geeta Ganga CHSL constructed on as piece and parcel of land bearing old survey no. 549 new Survey no. 38 Hissa No. 11 situated , lying and being at village Bhayander Municipal Corporation and in the registration district and sub district of thane	LIYAKAT ISMAIL SHAIKH and Mrs. Shabana Liyakat Shekh
4168	Mumbai	Borivali	BHAYANDER EAST	MAHARASTRA	V C Aqua Pvt.Ltd	Mr. ChandI Prasad Sharma Mr. Vidya Prasad Sharma	D-3, Mamta Industrial Estate, Opp. Salasar Nagar, Navghar Road, Bhayander East, Thane Dist. 401105	2)Mr. ChandI Prasad Sharma (Guarantor) 606, B-Wing, Upvan CHSL, Behind Deepak Hospital, Mira Bhayander Road, Mira Road East, Thane- 401107  3)Mr. Vidya Prasad Sharma (Guarantor) A-102, Garden Plaza, Opp Sevar Garden, Mira Bhayander Road, Bhayander East, Dist. Thane- 401107	8012783.78	Doubtful		Plot no 65,Diwan udyog nagar,Palghar	Mr. Vidyaprasad Prashant Sharma and Mr. Chandiprasad Prashant Sharma
4169	Mumbai	Borivali	BHAYANDER EAST	MAHARASTRA	TANWEER SHAIKH	Mr. Shivnath M Jalshwal	1)Mr. Tanveer Alam Shaikh (Borrower) Flat No. 104, Sundar Tower, Near Cine Hights Theaters, Mira Road east, Thane- 401107  2)Mrs. Farzana Shaikh (Borrower) Flat No. 104, Sundar Tower, Near Cine Hights Theaters, Mira Road east, Thane- 401107	210, B Wing, Bharti, Apt., B.P. Road, Bhayander East	524608.61	LOSS		Flat no 104,sunder tower,Mira Road East	Mr Tanveer Alam Shaikh
4170	Mumbai	Borivali	BOISAR, RO THANE	MAHARASTRA	Shripat K Yadav	—————	Flat No. 103, First Floor, B Wing, Indraprastha CHS, Vangaon Chinchani Road, Vangao West, Palghar	—————	495492.32	Doubtful		Flat No.103, 1st floor, Building No. B, B Wing, Building Known as Indraprastha Co-op Housing Society Ltd. VAngoan Chinchani Road, Chhapil 44/99, Survey No. 37A, H No. 3/1, +5/1+6/1+7 New Survey No. 37/2, Plot No. 2 of village Vangaon, Vangaon West, Palghar (Built up area 585 sq. ft.)	Shripat K Yadav

Display of information - Secured assets possessed under the SARFAESI Act, 2002													
Sl no	ZO	RO	BRANCH	STATE	BORROWER NAME	GUARANTOR NAME (WHEREVER APPLICABLE)	REGISTERED ADDRESS OF THE BORROWER	REGISTERED ADDRESS OF THE GUARANTOR(Wherever applicable)	Outstanding Amount ( In Rs)	Asset Classification	Date of Asset Classification	Details of security possessed	Name of the Title Holder of the security possessed
4171	Mumbai	Borivali	BOISAR, RO THANE	MAHARASTRA	Shamuvel Shinde	_____	•Mr. Shamuval Sukhanand Shinde (Borrower) House No. 2246, Somanpada, Tarapur Road, Pasthal, Dist. Palghar- 401504  Mrs. Leena Shumuval Shinde (Borrower) House No. 2246, Somanpada, Tarapur Road, Pasthal, Dist. Palghar- 401504	_____	699297.40	Doubtful		Flat no 01, Ground floor , Sai Jyot Building , Shivaji Nagar, Boisar West, Palghar  Shop No. 2, Ground Floor at Sai Jyot Building, Behibd Ananath farmhouse, Shivaji Nagar, Off MIDC Road, Boisar (West), District Palghat 401504 (Built up Area 196 sq. fts.)	Mr. Shamuval Sukhanand Shinde & Mrs. Leena Shamuval Shinde
4172	Mumbai	Borivali	BOISAR, RO THANE	MAHARASTRA	Biju Chettiyyar	_____	Flat No. 07, 1st Floor, Building No. A/38, Sector no. 5, Krishna Hari Building, Krishna Nagar, Khaira Pada, Boisar East, Tal.-Dis: Palghar 401501	_____	856511.12	Doubtful		Flat No. 7, 1st floor, Building No. A38, Sector No. 5, Building known as namely Krishna Hari, Plot No. 133, Near Shanti Ratan Vidya mandir, Krishna Nagar, village Khairapada, Boisar East, District Palghar (Built Up Area- 463 sq.ft.)	Mr. Biju Appu Chettiyyar
4173	Mumbai	Borivali	BOISAR, RO THANE	MAHARASTRA	NANDINI SINGH	_____	•Mrs. Nandini Singh (Borrower) Flat no. 201, Dalal tower, Godavari Building, Boisar, Palghar- 401501  •Also At: Office no 33,35 First Floor, Yashwant Plaza, Navapur Naka, Boisar, Palghar- 401501	_____	1906413.30	Doubtful		Office no 33, Admeasuring 148.20 sq.ft (i.e. 13.77 sq.mtr.) Built up area on the First Floor of the complex known as “Yashwant Plaza “constructed on N.A land bearing survey no 103/8 (old S.no.138) Plot no 44, New S.No.106(Old Survey 138K), Plot no 46/47 of the village Boisar, Taluka & District Palghar. Owned by Mrs. Nandini Singh	NANDINI SINGH
4174	Mumbai	Borivali	BOISAR, RO THANE	MAHARASTRA	BHAGYA SHREE DARSHAN GAS AGEN Yatish Vasant Patil	Yatish Vasant Patil	House No. 01, tarapur Gaon, Barve Ali Post, Taluka Tarapur, District- Palghar 401504	House No. 01, tarapur Gaon, Barve Ali Post, Taluka Tarapur, District- Palghar 401504	11537755.80	Sub Standard		All that piece and parcle of land bearing CTS no. 125, Pardi No. 96 P Adm. 1187 sq. mtrs. And structure thereon bearing Tarapur Grampanchayat house no. 1 Near Parsi Temple, Boisar West lying and being and situated at revenue village Tarapur Tal.& Dis. Palghar- 401502	Yatish Vasant Patil
4175	Mumbai	Borivali	BORIVALI (WEST) - MUMBAI	MAHARASTRA	PRABHAKAR RAMAKRISHNAN NADAR	Maheshwari Ramakrishnan Nadar	A 903, Building No. 1, Sachinam Heights CHSL 278 Javji Dadaji Road, Tardeo Grant Road, Mumbai- 400007  Also At: 401 Shanti Niketan, Lourds Colony, Off. Marve Road, Malad West- 400064	Room No. 657, F Ward, Valnai Colony, Gautam Buddha Marg, Opp. Orlem Church, Malad West, Mumbai- 400064	15472362.87	Doubtful		FLAT NO- A-903, on 9th floor, WING A, FLOOR 9TH BUILDING NO-1, adm. About 315 sq.ft. (I.e. 29.26 sq.mtr.) Carpet area of the building known as “ Sachinam Heights CHSL” in the property lying and being situated on c.s. no. 654 of division Malabar and cumballa hill and javji Dadaji road, 278, Tardeo road, Mumbai: 400007	Prabhakar Ramkrishnan Nadar
4176	Mumbai	Borivali	BORIVALI (WEST) - MUMBAI	MAHARASTRA	NEHA BAKUL PAREKH and Ms. Urvi Bakul Parekh	_____	Ms. Neha Bakul parekh (Borrower) 203, Prime Rose Towers, Azad Nagar, Lane No. 3, Off Veera Desai Road, Andheri West, Mumbai- 400058  Ms. Urvi Bakul Parekh (Borrower) Flat No. 401, 4th Floor, A wing, Dosto Belleza Rehab Building, G D Ambedkar Marg Parel, Mumbai- 400012	_____	9718744.98	Sub Standard		Flat no 401, 4th floor, Dosti Belleza, Adm. About360 sqmtr. Ie. 33.45 sqmtr. Near JBCN Intyernational School, G D Ambedjar Road, Bearing Survey No. 242 of parel Sewree division, F Ward , Mumbai-400012	NEHA BAKUL PAREKH and Ms. Urvi Bakul Parekh

Display of information - Secured assets possessed under the SARFAESI Act, 2002													
Sl no	ZO	RO	BRANCH	STATE	BORROWER NAME	GUARANTOR NAME (WHEREVER APPLICABLE)	REGISTERED ADDRESS OF THE BORROWER	REGISTERED ADDRESS OF THE GUARANTOR(Wherever applicable)	Outstanding Amount ( In Rs)	Asset Classification	Date of Asset Classification	Details of security possessed	Name of the Title Holder of the security possessed
4177	Mumbai	Borivali	BORIVILI	MAHARASTRA	CBM AUTOMATE	Mr. Sanjay Kumar Gosavi S/o Madhukar Gosavi	Shop No. 1 Geeta Niwas, S N Dubey Road, Opp. Bombay Marble, Compound, Dahisar East, Mumbai- 400068	Mr. Sanjay Madhukar Gosavi Room No. 8, Ground Floor, Jayamala CHSL, Vazira Village, Vazira Naka, Borivali West, Mumbai- 400068  Mr. Harshal Hement Gosavi Room No. 8, Ground Floor, Jayamala CHSL, Vazira Village, Vazira Naka, Borivali West, Mumbai- 400068	999946.60	Doubtful		All that part of property consisting of Flat No. 8, Ground Floor, Jaymala CHS Ltd, Vazira Koli Wada, L.T. Road, CTS No. 119, R Ward, Tal.- Borivali, Borivali West, Mumbai 400092. 300 Sq. Fts (Carpet Area)	Mr. Sanjay Kumar Gosavi S/o Madhukar Gosavi
4178	Mumbai	Borivali	CHARKOP	MAHARASTRA	PRASHANT TUKARAM KABDULE	_____	Mr. PRASHANT TUKARAM KABDULE Room No A-26, Charkop (1) Jaltarang CHS Ltd Plot No 373, RSC No 29, Sector 3 Charkop, Kandivali West, Mumbai 400067  Mrs. SAMRUDDHI PRASHANT KABDULE Room No A-26, Charkop (1) Jaltarang CHS Ltd Plot No 373, RSC No 29, Sector 3 Charkop, Kandivali West, Mumbai 400067	_____	3210986.86	Doubtful		Flat. No. A-26 (Plot No. 373) OF Charkop (I) Jal Tarang Co-Operative Housing Society Ltd. RSC 29, Charkop Sector 3, Kandivali (West) Mumbai- 400067	Mr. Prashant Tukaram Kabdule and Mrs. Samruddhi Prashant Kabdule
4179	Mumbai	Borivali	Kandivali East	MAHARASTRA	RAJAN GAJANAN SAWANT AND RASHMI RAJEN SAWANT	_____	Flat No. C-407, Garden Tower, Lokhandwala Complex, Kandivali East, Mumbai 400101	_____	4700224.00	LOSS		Flat No. 503, 5th Floor, Adm. 391 sq. fts. Or 36.32 sq. mtr. (Carpet Area) B Wing in the building Known as ‘Garden Tower’, Akurli Garden CHSL (A,B,C Wing),Plot No 5, RDP-3, C.T.S. No. 171/48/5, Opp. Centrium Mall, Lokhandwal Township, Akurli Road, Kandivali east, Mumbai- 400101	Rajan Gajanan Samant and Mrs Rashmi Rajan Sawant
4180	Mumbai	Borivali	KANDIVALI EAST	MAHARASTRA	BHAGWAN DIVAKAR ADWALKAR	_____	11, Ground Floor No. 2, Ganesh Nagar, Rajabhau Anant Desai Marg, Standard Mills, Prabhadevi, Mumbai- 400025	_____	1211260.51	Doubtful		Flat No. 103, on the first Floor, in the society Known as Sith Hari Darshan Co. op. Housing Society Limited, Village Goddev, Bhayander East, Tal. Dist. Thane 401105, Ad. 22.30 sqmtr (Built-up Area), Situated at land Bearing Old Survey no. 79, New Survey no. 3, Hissa No. 3 Dist Thane.	Bhagwan Diwakar Adwalkar and Mrs. Ashwini B Adwalkar
4181	Mumbai	Borivali	KANDIVALI EAST	MAHARASTRA	DEEPA SUVEEN ANCHAN	_____	Mrs. Deepa Suveen Anchan Falt No. B-2/13, Ground Floor, Jai Chamundai CHSL, Ambadi Road, Dawanman, Vasai Road West- 400056  Mr. Anchan Suveen Koragappa Falt No. B-2/13, Ground Floor, Jai Chamundai CHSL, Ambadi Road,Dawanman, Vasai Road West- 400056	_____	577426.78	Doubtful		B-2/13, Ground floor, in building Known as “Jai Chamunda CHSL”, Adm. about 320sqft. i.e., 29.73 sqmtr. (Built-up area) situated at village Dewanman, near Panchavati Hotel, Taluka- Vasai, District- Plaghar.	Mrs. Deepa Suveen Anchan & Mr. Anchan Suveen Koragappa

Display of information - Secured assets possessed under the SARFAESI Act, 2002													
Sl no	ZO	RO	BRANCH	STATE	BORROWER NAME	GUARANTOR NAME (WHEREVER APPLICABLE)	REGISTERED ADDRESS OF THE BORROWER	REGISTERED ADDRESS OF THE GUARANTOR(Wherever applicable)	Outstanding Amount ( In Rs)	Asset Classification	Date of Asset Classification	Details of security possessed	Name of the Title Holder of the security possessed
4182	Mumbai	Borivali	KANDIVALI EAST	MAHARASTRA	EMPACUS INFRA BUILD	Mr. Jitendrakumar M. Shah and Mr. Natwarlal N Purohit	B-4 Sai Shakti CHSL, H R Joshi Road, Dahisar East, Mumbai- 400068	Mr. Natwarlal N Purohit Flat No. 701, 7th Floor, Neha CHSL, Off. S V Road, Behind Bank of Maharashtra, Dahisar Fire Station, Dahisar East, Mumbai- 400068  Also at: Flat No. 1202, 12th floor, MIDAS CHSL, Sion Division, Bhaudaji Road, Sion West, Mumbai- 400022  Mr. Jitendra Manikant Shah Flat No. 701, Neha CHSLOff. S V Road, Behind Bank of Maharashtra, Dahisar Fire Station, Dahisar East, Mumbai- 400068	7719179.10	Doubtful		Flat No. 1202, 12th Floor, Midas Chsl, Sion Division, Bhaudaji Road, Sion West, Mumbai, Maharashtra - 400022.	Mr. Jitendrakumar M. Shah & Others, Mr. N. M. Shah, Mr. R. M. Shah
4183	Mumbai	Borivali	KANDIVALI EAST	MAHARASTRA	HEMANT KUMAR S. TAILOR	_____	Mr. Hemant Kumar S Tailor Room No. 11, Plot No. 101, Sai Niketan CHSL, Sector-1, Charkop, Kandivali West, Mumbai 400067  Mrs. Pallavi Hemant Kumar Tailor Room No. 11, Plot No. 101, Sai Niketan CHSL, Sector-1, Charkop, Kandivali West, Mumbai 400067	_____	476717.33	Doubtful		Flat No. B-001, Ground floor, in building known as “Gorai Shree Darshan CHSL”, Adm. About 375 sqft. i.e. 34.83 sqmtr. (Built-Up Area) lying being and situated at Plot No. 21, RSC-4, Gorai -1, Village- Borivali, Taluka- Borivali, District-Mumbai	Mr. Hemant Kumar S. Tailor & Mrs. Pallavi Hemant Kumar Tailor
4184	Mumbai	Borivali	KANDIVALI EAST	MAHARASTRA	HEMANTKUMAR SHIVLAL TAILOR	_____	Mr. Hemant Kumar S Tailor Room No. 11, Plot No. 101, Sai Niketan CHSL, Sector-1, Charkop, Kandivali West, Mumbai 400067  Mrs. Pallavi Hemant Kumar Tailor Room No. 11, Plot No. 101, Sai Niketan CHSL, Sector-1, Charkop, Kandivali West, Mumbai 400067	_____	2932363.00	Doubtful		Flat No. B-001, Ground floor, in building known as “Gorai Shree Darshan CHSL”, Adm. About 375 sqft. i.e. 34.83 sqmtr. (Built-Up Area) lying being and situated at Plot No. 21, RSC-4, Gorai -1, Village- Borivali, Taluka- Borivali, District-Mumbai	Mr. Hemant Kumar S. Tailor & Mrs. Pallavi Hemant Kumar Tailor
4185	Mumbai	Borivali	KANDIVALI EAST	MAHARASTRA	KRISHNAKANT LALIT BHANUSHALI	_____	Flat No. A-703, Kavita Corner, S.V. Road, Borivali West, Mumbai, Maharashtra- 400092	_____	6281327.00	Doubtful		Flat No 204, 2nd Floor, Adm. About 352 sq. ft. (i.e. 32.70 sq. mtr.) in under construction building known as ‘Shreenath Darshan” Situated at survey no 113, hissa no. 02, C.T.S No. 245, 245/1 to 4 of village Bhandup, Opp. Bhandup Police Station, Vihar Lake Road, Bhandup West, mumbai 400078	KRISHNAKANT LALIT BHANUSHALI

Display of information - Secured assets possessed under the SARFAESI Act, 2002														
Sl no	ZO	RO	BRANCH	STATE	BORROWER NAME	GUARANTOR NAME (WHEREVER APPLICABLE)	REGISTERED ADDRESS OF THE BORROWER	REGISTERED ADDRESS OF THE GUARANTOR(Wherever applicable)	Outstanding Amount ( In Rs)	Asset Classification	Date of Asset Classification	Details of security possessed	Name of the Title Holder of the security possessed	
4186	Mumbai	Borivali	KANDIVALI EAST	MAHARASTRA	RAHUL RAJKUMAR PATHAK	Mr. Mahendra Kumar Chaturvedi	Flat No. 5210, 345 Burj Khalifa, Premises No. 345183312 Dubai, United Arab Emirates 514054  Flat No. 2002, Dheeraj Solitaire, Chincholi Bunder Road, Malad West Mumbai- 400064,  Also at: Flat No 301, 3rd floor, EPITOME, Final Plot no. 11, Village Bandra, 16th & 2nd Road, Bandra West, Mumbai- 400050 Flat No. 404, A Wing, Dheeraj Solitaire, Chincholi Bunder Road, Malad West Mumbai- 400064,	Flat No. 404, A Wing, Dheeraj Solitaire, Chincholi Bunder Road, Malad West Mumbai- 400064,	85146701.00	Doubtful			Flat No. 301, on 3rd Floor, Built up area Adm. 149.01 sq.mtr. (i.e. 1604 sq. fts.) in the building Known as "EPITOME", situated at Final Plot No. 10 & 11, City Survey no. F/858 & F/857 of village Bandra, Behind Shree Durga Mata Mandir & Guru Nanak Garden, 29th & 16th Road, Bandra West, Mumbai 400050 (Along with two car parking spaces)	Mr. Rahul Rajkumar Pathak
4187	Mumbai	Borivali	KANDIVALI EAST	MAHARASTRA	RESHMA GULSHAN CHOPRA	_____	Flat no 32, 4th Floor, A Block, Adam Mahal, 147 Taradeo Road, Mumbai, Maharashtra 400034	_____	6244180.70	Doubtful			Flat No 302, 3rd Floor, adm. About 352 sq. ft. (32.70 sq. mtr.) in under construction building known as "Shreenath Darshan", situated at survey no. 113, Hissa. No. 02, C.T.S. No. 245, 245/1 to 4 of village Bhandup, Opp. Bhandup Police Station, Vihar Lake Road, Bhandup West, Mumbai 400078	RESHMA GULSHAN CHOPRA
4188	Mumbai	Borivali	KANDIVALI EAST	MAHARASTRA	SANJAY RAMCHANDRA SONAWAN	_____	C-003, Ground Floor, Shree Ganesh Apartment, Shreeprastha, Village Nilemore, Nallasopara West, Dist. Palghar 401203	_____	367054.00	Doubtful			Flat No.C/003, on Ground Floor, C Wing, Adm. about 520 sqfts. i.e. 48.32 sqmtr. (Built Up Area) in building known as "Shree Ganesh Apartment", situated at Survey no. 122/1 & Survey no. 124, plot no. 7 to 17 of Village Nilemore, Nallasopara West, Taluka vasai, Diat. Thane- 401203	Mr. Sanjay Ramchandra Sonawane & Mrs. Sunita Sanjay Sonawane
4189	Mumbai	Borivali	KANDIVALI EAST	MAHARASTRA	SIJO THOMAS MATHEW	_____	Mr. Sijo Thomas Mathew Flat no. 603, 6th floor, Wing -D, Daffodil Gaurav Vally, Ghodbandar, Hatkesh, Mira Road East, Dist Thane 400083  Mrs. Rupa Sijo Mathew Flat no. 603, 6th floor, Wing -D, Daffodil Gaurav Vally, Ghodbandar, Hatkesh, Mira Road East, Dist Thane 400083	_____	1672860.56	Doubtful			Flat No. 603,6th floor, D wing, in building known as "Daffadil Gaurav Vally" & Society known as "Doffodil D" CHSL adm about 726 sqft. i.e. 67.45sqmtr. (Built-up Area), Bearing Old Survey No. 27,28,29, hissa No. 1,10A, 5 & 3 of village Ghodbandar, Mira Bhayande, Taluka- Thane, District- Thane.	Sijo Thomas Mathew and Rupa Sijo Mathew
4190	Mumbai	Borivali	KANDIVALI EAST	MAHARASTRA	SUMITRADEVI HARILAL MA	_____	Mrs. Sumitra Harilal Mallah A-104, Vasant Smruti CHSL, Opp. ST. Lawrence High School, Near Sankruti Building, 90 Feet Road, Asha Nagar, Thakur Complex, Kandivali East, Mumbai- 400101  Mr. Harilal Mishrilal Mallah A-104, Vasant Smruti CHSL, Opp. ST. Lawrence High School, Near Sankruti Building, 90 Feet Road, Asha Nagar, Thakur Complex, Kandivali East, Mumbai- 400101	_____	1551233.00	Doubtful			Flat No. 104, A Wing, Adm About 1170 Sq.fts. (Super Built-up Area), in building Known "Vasant Smruti", in Society Known as Vasant Smruti CHSL, Opp. ST. Lawrence High School, Near Sankruti Building, 90 Feet Road, Asha Nagar, Thakur Complex, Kandivali East, Mumbai- 400101 constructed on land bearing Old Survey No. 22, Hissa No. 2, Corresponding CTS no 630,631,633, New CTS no. 630, Situate, Lying and Being at Village Poisar, Taluka Borivali & District Mumbai	Mrs. Sumitra Harilal Mallah

Display of information - Secured assets possessed under the SARFAESI Act, 2002													
Sl no	ZO	RO	BRANCH	STATE	BORROWER NAME	GUARANTOR NAME (WHEREVER APPLICABLE)	REGISTERED ADDRESS OF THE BORROWER	REGISTERED ADDRESS OF THE GUARANTOR(Wherever applicable)	Outstanding Amount ( In Rs)	Asset Classification	Date of Asset Classification	Details of security possessed	Name of the Title Holder of the security possessed
4191	Mumbai	Borivali	KANDIVLI(WEST) MUMBAI	MAHARASTRA	Kanji Kalyanji & Co	Mr. Rajesh Shantilal Lapasia (Partner and Guarantor) Mr. Yash Shantilal Lapasia (Partner and Guarantor) Ms. Hemlata Lapasia (Guarantor) Mr. Vipul Shantilal Lapasia (Guarantor)	3, Kesar Kunj, Dr. Dalvi Road, Kandivali West, Mumbai 400067	Mr. Rajesh Shantilal Lapasia (Partner and Guarantor) 9, Kesar Kunj, Dr. Dalvi Road, Kandivali West, Mumbai 400067  Mr. Yash Shantilal Lapasia (Partner and Guarantor) 9, Kesar Kunj, Dr. Dalvi Road, Kandivali West, Mumbai 400067  Ms. Hemlata Lapasia (Guarantor) 9, Kesar Kunj, Dr. Dalvi Road, Kandivali West, Mumbai 400067  Mr. Vipul Shantilal Lapasia (Guarantor) Kesar Kunj, Dr. Dalvi Road, Kandivali West, Mumbai 400067	69254864.49	Doubtful		Fall that piece and parcel of the land hereditament and premises together with the building standing thereon known as “Keshav Kunj” consisting of 12 residential flat, 5 Shops, 1 Godown and 2 Garages situated Lying and being at CTS no. 315 of village Poisar Adm. 449.7 sq.mtrs. and CTS. No. of Malad North Adm. 404.7 Sq.Mtrs. Aggregating 854.4 sq.mtrs. at Dr, Govindram Dalvi Road and Narayan Joshi Cross Road no. 2 Kandivali West Mumbai- 400067, Taluka Borivali, Mumbai in suburban District of Bandra District, Mumbai Suburban and assessed by Municipal Corporation of Greater Mumbai Under R Ward No. 1175(1) Street No. 350 A.	Mr. Rajesh Shantilal Lapasia And Mr. Vipul Shantilal Lapasia
4192	Mumbai	Borivali	KANDIVLI(WEST) MUMBAI	MAHARASTRA	PARSHURAM DASHRATH GUNJAL	_____	Mr. Parshuram Dashrath Gunjal Flat no. 3, 2nd and 3rd Floor, Sai Niwas Amardeep Housing Society, Survey No 97-B, Hissa No. 5, Plot No. 26, Belavali, Badlapur WestThane- 421503  Mrs. Renuka Parshuram Gunjal Flat no. 3, 2nd and 3rd Floor, Sai Niwas Amardeep Housing Society, Survey No 97-B, Hissa No. 5, Plot No. 26, Belavali, Badlapur West Thane- 421503	_____	4519882.00	Doubtful		Flat no. 3, 2nd and 3rd Floor, Adm about 1080sqfts. (Built-Up Area) Sai Niwas, Amardeep Housing Society, Near St. John Bosco High School/ Bank of IndiaSurvey No 97-B, Hissa No. 5, Plot No. 26, Belavali, Badlapur West- 421503	PARSHURAM DASHRATH GUNJAL
4193	Mumbai	Borivali	Lokhandwala Complex Kandivali	MAHARASTRA	RAMDAYAL RAMDULAR NAG	_____	Mr. RAMDAYAL RAMDULAR NAG SADHAWAIN CHAWL, AZAD ROAD, GUNDAVLI GAOTHAN, ANDHERI EAST, MUMBAI - 400069.  1 (a). Mr. RAMDAYAL RAMDULAR NAG FLAT NO.303, C-39, SECTOR - 2, SHANTI NAGAR, MIRA ROAD (EAST), THANE - 401107.  1(b). Mr. RAMDAYAL RAMDULAR NAG FLAT NO. 03, 3rd FLOOR, BUILDING NO. C-39, SEC II, PREM SAGAR SHANTINAGAR CHS LTD., SHANTINAGAR, MIRA ROAD (E), THANE - 401 107  2. Mr. SURAJ RAMDAYAL NAG SADHAWAIN CHAWL, AZAD ROAD, GUNDAVLI GAOTHAN, ANDHERI EAST, MUMBAI - 400069	_____	2567258.34	Doubtful		Flat No. 03 on the 3rd floor, admeasuring about 390 sq.ft., built up area, i.e. 36.24 sq.mtrs., building No. C-39, of Sector II, of PREM SAGAR SHANTINAGAR CHS LTD., at Shantinagar, Mira Road (E), Thane - 401 107, land bearing Survey No. 742 (pt), at Village Bhayander, Taluka and Dist., Thane, within the limits of Mira-Bhayander Municipal Corporation and in the Registration Dist., and Sub-Dist., Thane- 401107	Mr. RAMDAYAL RAMDULAR NAG and Mr. SURAJ RAMDAYAL NAG



Display of information - Secured assets possessed under the SARFAESI Act, 2002													
Sl no	ZO	RO	BRANCH	STATE	BORROWER NAME	GUARANTOR NAME (WHEREVER APPLICABLE)	REGISTERED ADDRESS OF THE BORROWER	REGISTERED ADDRESS OF THE GUARANTOR(Wherever applicable)	Outstanding Amount ( In Rs)	Asset Classification	Date of Asset Classification	Details of security possessed	Name of the Title Holder of the security possessed
4194	Mumbai	Borivali	MANICKPUR, THANE	MAHARASTRA	LALSINGH LAHERI KANDERA	_____	Mr. Lal Singh Lahri Kandra Room No 1 Balmiki chawals s v road near masjid Ambawadi Dahisar east Mumbai Maharstra 400068  Shri Dinesh Lalsingh Kandra A/102 1t floor A wing, Nikisha Co Po hsg soc ltd Near SVP School, Village Goddev Ramdev Park Mira Road East Thane 401107	_____	2615503.45	Sub Standard		A/102 1s floor A wing, Nikisha Co Po hsg soc ltd Ref: Date: 31/01/2023 Near SVP School, OLD Survey no 378/5 381/1 New survey no 76/5, 60/1 Village Goddev Ramdev Park Mira Road East Thane 401107	Mr. Lal Singh Lahri Kandra and Shri Dinesh Lalsingh Kandra
4195	Mumbai	Borivali	MEERA RD eCB	MAHARASTRA	SHALIMAR BUILDING CONTRAC	Mr Sunil Jayantilal Vora			1991669.27	Doubtful		Shop no 54,Ground Floor,C Wing, Kurnal Shopping Complex CHSL, Nayanagar, Mira Road East ,Thane 401107.	Mr Gulam Mustafa Khan Mrs Saida Mustafa Khan
4196	Mumbai	Borivali	MUMBAI-I C COLONY	MAHARASTRA	NISHIKANT V SATOSKAR	_____	Mr. Nishikant Satoskar (Borrower) Flat no. A-401, 4th Floor, Sea Crown, Plot No.19, RSC 25, Part IV, Sector No. 8, Opp. Mahavir Darshan Complex, Charkop, Kandivali West, Mumabi- 400067  Mrs. Sangeeta Satoskar Flat no. A-401, 4th Floor, Sea Crown, Plot No.19, RSC 25, Part IV, Sector No. 8, Opp. Mahavir Darshan Complex, Charkop, Kandivali West, Mumabi- 400067	_____	1668820.00	LOSS		Flat No. 401, 4th Floor, A Wing, in the building Known as Sea Crown Building in Charkop Om Sankalp CHSL Adm. About 610.15 56.68 sqmt. (Built Up Area) bearing Plot No. 19, Sector-8, Rsc-25, Near Charkop MTNL Exchange MAHADA layout, Charcop, Kandivali West, Mumbai- 400067	Mr. Nishikant Satoskar Mrs. Sangeeta Satoskar
4197	Mumbai	Borivali	MUMBAI-VIRAR(W)	MAHARASTRA	Mr.Prashant Ranjan Pazayatti	_____	Mr. Prashant Ranjan Pazhayattil (Borrower) Flat no. 201, Building No. 15, Sai Sankruti Apartment, Behind Vini Residency, Village Gass, Nallasopara West, Tal. Vasai, Dist. Palghar- 401203  Mrs. Jaya Ranjan Pazhayattil (Borrower) Flat no. 201, Building No. 15, Sai Sankruti Apartment, Behind Vini Residency, Village Gass, Nallasopara West, Tal. Vasai, Dist. Palghar- 401203	_____	644563.08	LOSS		Flat No. 201, 2nd Floor, Adm. about 625 sqfts. i.e., 58.08 sqmtrs. (Built up Area), Building No. D-15, Mahalaxmi Apartment, bearing survey no. 411, Hissa No. A1-A2, Village Gaas, Taluka Vasai, Dist. Palghar- 401203	Mr. Prashant Ranjan Pizhyattil
4198	Mumbai	Borivali	MUMBAI-VIRAR(W)	MAHARASTRA	M/s Mahesh Enterprises	Mr. Shailesh Kumar Prasad	M/s Mahesh Enterprises Shop No. 2, Sneha Nagar CHSL, Vijaya Bank, Agashi Road, Virar West, Plaghar- 401303  Mr. Shailesh Kumar Prasad Flat No. 102, Mandar Apartment CHSL, Near Bolinj Naka, Virar West, Palghar- 401303	Flat No. 102, Mandar Apartment CHSL, Near Bolinj Naka, Virar West, Palghar- 401303	1189802.99	Doubtful		Flat No. 102, 1st Floor, Mandar Apartment, Adm About 41.26 Sq.mtr.(Built-up Area) Bolinj Road, Near BSNL Telephone Exchange bearing survey mno. 03, Hissa No. 6/2B, 6/1B Village Bolinj, Virar West Palghar- 401303	Mr. Shailesh Kumar Prasad
4199	Mumbai	Borivali	MUMBAI-VIRAR(W)	MAHARASTRA	Mr.Valmiki Namdevrao Paithane	Mr. Amol Vishnu Sawant	402, 4th Floor, Maharaja Complex, Narangi Bypass Road, Virar East- 401305	311, Ballaleshvar Apartment, B Home, Pach Payari Road, Virar East- 401305	1134881.00	LOSS		Flat No. 302, on 3rd Floor Adm. Super build up area 485 sq.fts. i.e 45.07 sq.mtr. (Built-up) in building known as Darya Apartment,constructed on gaathan House No. 1857/4, 388, 1857/2, 1857/3, 1857/1, Adm. 0-090-0 H.R. lying, being and situated at village: Gaskopari, taluka: Vasai, District: Thane With in the area of sib-registrar st vasai II, Virar.	Mr. Valmik Namdevrao Paithne

Display of information - Secured assets possessed under the SARFAESI Act, 2002													
Sl no	ZO	RO	BRANCH	STATE	BORROWER NAME	GUARANTOR NAME (WHEREVER APPLICABLE)	REGISTERED ADDRESS OF THE BORROWER	REGISTERED ADDRESS OF THE GUARANTOR(Wherever applicable)	Outstanding Amount ( In Rs)	Asset Classification	Date of Asset Classification	Details of security possessed	Name of the Title Holder of the security possessed
4200	Mumbai	Borivali	MUMBAI-VIRAR(W)	MAHARASTRA	Mr.Sambhu Srimibus Bera	Mr. Krishna Gopal Patra	Room No 14 Natraj Sadan Chowl No. 2 behind Saphale Scale New Shyam Nagar Jogeshwari Mumbai	Flat B 205 Meghwadi Siddhivinayak CHSL, building no. 26 Majaswadi MSB Colony, opp. Police station Jogeshwari east mumbai.	969723.00	LOSS		Flat No. 306, 3rd floor, E- wing Building no. 2, Adm. About 393.08 sqfts. i.e., 36.52 sqmtr. In building known as Orange Heights CHSL, Sector 3 Nilemore, having survey no. 201,206 nallasopara West Village: Nilemore, taluka: Vasai, District: Palghar- 401203	Mr.Sambhu Srinibus Bera
4201	Mumbai	Borivali	MUMBAI-VIRAR(W)	MAHARASTRA	SHREE DATTGURU BRICKS SUPPLIER	_____	M/s Shree Dattaguru Bricks Supplier (Borrower) Shop No. 12, Ground Floor, Building No. 3, Star Sapphire CHSL, Near Expert School, Y K Nagar, narangi Bypass Road, Virar West, Thane- 401303  Mr. Hemant Jagannath Patil (Borrower) Shop No. 12, Ground Floor, Building No. 3, Star Sapphire CHSL, Near Expert School, Y K Nagar, narangi Bypass Road, Virar West, Thane- 401303	_____	2479718.00	Doubtful		Flat No. 204, 2nd floor, A wing building no. B Riddhi Siddhi Residency, Above Bank of India, Chandarsar Road Adm. about 675 sqfts. i.e. 62.70 sqmtr. Bearing CTS no. 191,218, village Naringli, Vasai, Thane.	Mr. Hemant Jagannath Patil
4202	Mumbai	Borivali	NALLASOPARA EAST	MAHARASTRA	shakila banu mohammed shakil pathan and mr. Mohammed Khaja Shakil	_____	Mrs. Shakila Banu Mahammed Shakil Pathan (Borrower) Flat No. 303, H Wing, Chandresh Manor CHSL, Lodha Complex, Mira Road East, Thane, Maharashtra- 401107  Mr. Mohammed Khaja Shakil Pathan (Borrower) Flat No. 303, H Wing, Chandresh Manor CHSL, Lodha Complex, Mira Road East, Thane, Maharashtra- 401107	_____	789403.70	Doubtful		All the part of the property consisting of Flat no 303, H Wing, on the 3rd Floor Adm. about 37.16 sq. mtrs. In the society known as “Chandresh Manor CHSL” constructed on all the piece and parcel pf land bearing old survry no. 523, hissa No. 1, New Survey no. 54, Hissa No 1pt, Lodha Complex, Village Bhayander, Mira Road East, Dist- Thane- 401107	Mrs. Shakila Banu Mohammed Shakil Pathan
4203	Mumbai	Borivali	NALLASOPARA EAST	MAHARASTRA	NASIR ABBAS SAYED	_____	Mr. Nasir Abbas Sayed (Borrower) Falt No. 001, C Wing, Theem Ashish Park, Near Lodha Complex, Mira Road East, Thane, Maharashtra- 401105  Mrs. Hina Rizvi Sayed (Borrower) Falt No. 001, C Wing, Theem Ashish Park, Near Lodha Complex, Mira Road East, Thane, Maharashtra- 401105	_____	776425.04	Doubtful		Flat No. 001, C Wing on the ground Floor of the society known as Theem Ashish park situated at lodha complex, Mira Roadeast, thane 401107 adm. 26.02 sq. Mtr. Built up on all that piece and parcle of land or ground lying being and situated at village Bhayander municipal corporation and in the registration district and sub district of thane and bearing survey no 545 new no 40.	Mr. Nasir Abbas Sayed & Mrs. Hina Rizvi Sayed

Display of information - Secured assets possessed under the SARFAESI Act, 2002													
Sl no	ZO	RO	BRANCH	STATE	BORROWER NAME	GUARANTOR NAME (WHEREVER APPLICABLE)	REGISTERED ADDRESS OF THE BORROWER	REGISTERED ADDRESS OF THE GUARANTOR(Wherever applicable)	Outstanding Amount ( In Rs)	Asset Classification	Date of Asset Classification	Details of security possessed	Name of the Title Holder of the security possessed
4204	Mumbai	Borivali	NALLASOPARA EAST	MAHARASTRA	tayyab musa shaikh	_____	Mr. Tayyab Musa Shaikh Room No. 455, Lakdivali Gali, Behram Nagar, Bandra East, Mumbai- 400051  Also at: Flat No. 301, 3rd Floor, God's Gift, God's Miracle CHSL, Naya Naga, Mira Road East, Thane- 401107	_____	1103089.87	Doubtful		All the part of the property consisting of Flat no 301 on the 3rd floor in building known as God's Gift adm. About 48.77 sq. mtrs. Super Built-up area (i.e. 525 sq. fts.) in the society known as God's Miracle CHSL constructed on all that piece and parcel of land bearing old survey no. 59, Hissa no. 6pt, Naya Nagar, Mira Road East, Dist. Thane- 401107	Mr. Tayyab Musa Shaikh
4205	Mumbai	Borivali	NALLASOPARA EAST	MAHARASTRA	Mrs.Sushma Pawan Pandey	_____	Flat no. 103, C Wing, Royal Palm, Near Dange Complex, Siddhivinayak Nagar, nallasopara	_____	1406510.64	Doubtful		Flat No. 103, C wing on 1st floor admeasuring 454 sqfts. i.e. 42.19 sq. mtrs (Built up area) in the building known as Royal Palms CHSL situated at Survey No. 30A Near Sacred Heart High School, Off. Sattion Road, Siddhivinayak Nagar, Nallasopara West, Palghar-401203	Mrs. Sushma Pawan Pandey and Mr. Pawan Shivshankar Pandey
4206	Mumbai	Borivali	NALLASOPARA EAST	MAHARASTRA	SANTOSH R SHARMA	_____	Mrs. Sushma Pawan Pandey (Borrower) Flat no. 103, C Wing, Royal Palm, Near Dange Complex, Siddhivinayak Nagar, Nallasopara West, Palghar- 401203  Mr. Pawan Pandey Flat no. 103, C Wing, Royal Palm, Near Dange Complex, Siddhivinayak Nagar, Nallasopara West, Palghar- 401203	_____	1765999.32	Doubtful		Flat No. A/401 adm 520 sq.fts. (i.e. 48.30 sq.mtr. Built-up area) in the building known as Tania Stephen Residency situated at Road No. 2, Shriprastha, Nallasopara West, constructed on land bearing survey no 151/PT, 152/PT, 104 lying being and situated at village Nilemore, taluka Vasai, Dist Palghar- 401203	SANTOSH R SHARMA
4207	Mumbai	Borivali	PALGHAR	MAHARASTRA	ALIASGAR SADRIWALA	Mr. Dilip Shankar Salunkhe	Mr. Aliasgar Sadriwala (Borrower) Row h 01, Karan Villa, Karan Complex, Mira Bhayander Road, Mira Road East- 401107  Mrs. Lubaina Aliasgar Sadriwala (Borrower) Row h 01, Karan Villa, Karan Complex, Mira Bhayander Road, Mira Road East- 401107	Mr. Dilip Shankar Satunkhe (Guarantor) B-1, Ground Floor, Om Sai Nagar, Near Railway Station, Palghar East- 401404	1386383.41	Doubtful		Flat no. 205 area adm. 340 sq.ft. i.e. 31.58 Sq.mtr. (Build-up) on the 2nd floor in the building known as OM SAI NAGAR constructed on all that piece or parcel of land bearing S.No. 79, Hissa No. 1B Part & 2 Part situated at village Palghar taluka and dist. Palghar. Within local limit of Palghar municipal council and within sub registration and registration dis. Palghar. In the name of Mr. Aliasgar S Sadriwala	ALIASGAR SADRIWALA
4208	Mumbai	Borivali	PALGHAR	MAHARASTRA	MANOJ RAJENDRA RAJWANSHI	Mr. Harishchandra Chaurasia	MANOJ RAJENDRA RAJWANSHI and Renu Manoj Rajwanshi House No. 4549 Dandipada Boisar, Palghar-401501  ALSO AT: Flat no. B/204, Chandrika Apartment, Kanchan Universe Complex, village Mahim, Palghar 401404	Cake Planet, Shop No. 15, Ashoka Shoping Center, Bhaji Market palghar- 401404	1309954.11	Doubtful		Flat no. B/204, Chandrika Apartment, Kanchan Universe Complex, village Mahim, Palghar 401404	MANOJ RAJENDRA RAJWANSHI and Renu Manoj Rajwanshi
4209	Mumbai	Borivali	ROKADIA LANE BRANCH	MAHARASTRA	SUDHEER GOVIND VAIDYA	_____	Mr. Sudheer Govind Vaidhya and Ms. Veena Vaidhya E-21/A, nandadeep Everst Co Housing Society, Shell Colony, Road no. 4, Sahakar nagar-4, Opp. Nana nani park, Chembur, Mumbai-4000071	_____	50444857.42	Doubtful		Bungalow No. Blok E/21(A), Ground plus 3 Upper floor, Nandadeep Everest CHSL" having built up area 2843 sq.ft. i.e. 264.12 sq. mtr. and usable terrace and open space area 6236.00 Sq. Ft. i.e. 579.33 Sq. Mtr. situated at Plot no. E-21(A), CTS No. 65 to 70 of village Chembur, Near Nana Nani Park, Shell Colony, Road No 4, Chembur, Mumbai 400071	Mr. Sudheer Govind Vaidhya

Display of information - Secured assets possessed under the SARFAESI Act, 2002													
Sl no	ZO	RO	BRANCH	STATE	BORROWER NAME	GUARANTOR NAME (WHEREVER APPLICABLE)	REGISTERED ADDRESS OF THE BORROWER	REGISTERED ADDRESS OF THE GUARANTOR(Wherever applicable)	Outstanding Amount ( In Rs)	Asset Classification	Date of Asset Classification	Details of security possessed	Name of the Title Holder of the security possessed
4210	Mumbai	Borivali	TARAPUR MAHARASHTRA	MAHARASTRA	RANAPRATAP ASHOKKUMAR SINGH	Mr. Suresh Premraj Chauhan	Mr. ranapratap A Singh (Borrower) Flat no. 102, 1st Floor, M 10 Building, Shubhgriha Cluster-3 CHSL, Tata housing, Boisar-401501  Mrs. Seenu R Singh (Borrower) Flat no. 102, 1st Floor, M 10 Building, Shubhgriha Cluster-3 CHSL, Tata housing, Boisar-401501	Mr. Suresh Premraj Chauhan (Gurantor) Rajeshwari Dham 1st Floor, Mahim Road, Near Panch batti Sai Nagar, Plaghar-401404	1020068.52	Doubtful		Flat no.101, 1st floor, building no .M-10, SHUBHGRIHA CLISTER-3 CHSL, Tata Housing, adm. about 373 sq.fts. i.e., 34.65 sq. mtr. (Carpet area), constructed on N.A land bearing Gut no.107/1 to 107/7,132,110 situated at lying and being in the Revenue Village Betegaon, Taluka Palghar, District Palghar.	Mr. Ranapratap Ashokkumar Singh
4211	Mumbai	Borivali	TARAPUR MAHARASHTRA	MAHARASTRA	VIDHESHIPRASAD RAJBHAR	Ms. Divya G Chhuchhar	Mr. Videshi Prasad rajbhar Dutta Niwas, SN Dubey Road, Near NG Park, Ajankya Nagar, Kokani Pada, Dahisar-400068  Mr. Mukesh Prasad Dutta Niwas, SN Dubey Road, Near NG Park, Ajankya Nagar, Kokani Pada, Dahisar-400068	Ms. Divya G Chhuchhar B-705, Meri Gold Building, Vazira Naka, Borivali-400091	1469893.86	Doubtful		Flat no 105, D WING, 1ST FLOOR, Bldg no E1, Sector no 06, NAND DHAM COMPLEX, Adm. about 451.40 sq.ft. i.e., 41.93 sq.mtr. (Carpet Area) "constructed on land bearing Survey no.1, Hissa no. 5B, Survey no.1 Paiki, Survey no. 4, Hissa no.2, situated at village parnali, Taluka palghar, District Palghar	VIDHESHIPRASAD RAJBHAR
4212	Mumbai	Borivali	TARAPUR MAHARASHTRA	MAHARASTRA	RAJENDRA TUKARAM DENGANE	Mr. Amol Ravindra Shelkar	Mr. Rajendra Tukaram Dengane and Mrs. Asha Rajendra Dengane (Borrower) House No. 167, at Saphale Kardal, Post Umberpada, Police Station Road, Near Sai baba Mandir, Saphale- 401102	Mr. Amol Ravindra Shelkar (Guarantor) Flay no. 2, Ground Floor, F Wing, Reliable Township, Village Rajavali, Vasai East, Tal. Vasai, Dist Palghar 401208	1492264.60	Doubtful		Flat no 002, Om Samarth Park, Behind Marble House, opp Kardal Gram Panchayat, Saphale, admeasuring 524 sq.ft. i.e. 48.72 sq.mtr. (Carpet Area), "constructed on land bearing Gut no.57, Hissa no. 3/6, respectively lying being and situated at Revenue village Kardal, Taluka Palghar, District Palghar	Mr. Rajendra Tukaram Dengane
4213	Mumbai	Borivali	TARAPUR MAHARASHTRA	MAHARASTRA	Mrs Santosh Shukla	_____	Mr. Santosh Shukla Room No. 102, Phoolpada, Papad Khindi Road, Virar East, 401305  Mr. Radhemohan Shukla Room No. 102, Phoolpada, Papad Khindi Road, Virar East, 401305	_____	1958521.05	Doubtful		Flat no B 206 , 2ND FLOOR, Damodar Enclave Bldg no 02, Gandhi Chowk, PHOOL PADA, adm. about 446 sq.ft. i.e. 41.40 sq.mtr. "constructed on land bearing Survey no.97A, Hissa no. 10/2,1½,1/3, lying being and situated at vill Virar, Taluka Vasai, District Palghar within the area of Vasai Virar City Municipal Corporation, Palghar and Registration Sub District Vasai	Mr. Santosh Shukla
4214	Mumbai	Borivali	VASAI EAST GOKHIVARE	MAHARASTRA	SWAPNIL SITARAM TALEKAR	_____	Mr. Swapnil Sitaram Telekar Flay no. 404th, Floor, A-Wing, Sai Deep Apartment, CM Nagar, ManvelpadaGaon, Virar East, Palghar-401305	_____	1077158.72	LOSS		All that Flat Nop. 404, on the 4th floor, Ad. About 395 sq.ft. i.e., 36.71 sq. mtrs. Built-up Area, in building Known as "Sai Deep Apartment" Wing -A, Near Royal Public School, manvelpada Gaon, Off Manvelpada Roadat Village Virar, taluka Vasai, District Palghar, land bearing survey no. 169 Hissa No. 7, adm. 13.1 guntha of revenue village virar, Taluka Vasai, Dist. Palghar, in the registration sub-dist at vasai and within the limits of vasai-Virar municipal corporation	SWAPNIL SITARAM TALEKAR
4215	Mumbai	Borivali	VASAI EAST GOKHIVARE	MAHARASTRA	BHALCHANDRA MANGAL THAKAR	_____	Mr. Bhalchandra M Thakre and Mrs. Pushpa B Thakre Flat No. 105, Dhanya Satavali Nagari, Bldg. No. 11, Wing-U, Phase III, Satavali Village, Vasai East, Thane-401208	_____	415158.07	Doubtful		flat No 105, 1st floor, U Wing, building no 11 in building known as "Dhanya Sativali Nagari building" adm. about 383 sqfts. i.e. 35.59 sqmtr. (Built-Up Area) bearing survey no. 52pt, 53, hissa No. 1/2, Village-sativali, Taluka- Vasai district- Plaghar	Mr. Bhalchandra Mangal Thakre & Mrs. Pushpa Bhalchandra Thakre

Display of information - Secured assets possessed under the SARFAESI Act, 2002													
Sl no	ZO	RO	BRANCH	STATE	BORROWER NAME	GUARANTOR NAME (WHEREVER APPLICABLE)	REGISTERED ADDRESS OF THE BORROWER	REGISTERED ADDRESS OF THE GUARANTOR(Wherever applicable)	Outstanding Amount ( In Rs)	Asset Classification	Date of Asset Classification	Details of security possessed	Name of the Title Holder of the security possessed
4216	Mumbai	Borivali	VASAI EAST GOKHIVARE	MAHARASTRA	ALI AHMED ANSARI	_____	Mr. Aliahemad Nabihussain Ansari and Mrs. Raushan Khatun (Borrower) Flay no. 2, Ground Floor, F Wing, Reliable Township, Village Rajavali, Vasai East, Tal. Vasai, Dist Palghar 401208	_____	1249940.62	LOSS		Flat No. 02, Ground Floor, F Wing, having carpet area 299 sqfts. I.e. 27.77 sqmtr. in the building known as “Reliable Township” bearing survey no. 178,179 Hissa No. 1,2 Village Rajavali, taluka vasai, dist- Palghar- 401208	Mr. Aliahemad Nabihussain Ansari & Mrs. Raushan Khatun
4217	Mumbai	Borivali	VASAI EAST GOKHIVARE	MAHARASTRA	NARENDRA DHIRCHANDRA SING	Mrs. Richa Umashankar Singh	Mr. Narendra D Singh Flat no. 203, 2nd Floor, A Wing, Dadu Plaza, S.no. 169/7, Village Virar, Taluka Vasai, Dist.- Palghar- 401305	Mrs. Richa Singh Flat no. 203, 2nd Floor, A Wing, Dadu Plaza, S.no. 169/7, Village Virar, Taluka Vasai, Dist.- Palghar- 401305	1488288.78	LOSS		flat No 203, 2nd floor, a Wing, in building known as “Dadu Plaza Apartment” adm. about 500 sqfts. i.e. 46.45 sqmtr. (Built-Up Area) bearing survey no. 169, hissa No. 7 part, Village Virar Taluka Vasai district- Plaghar	Mr. Ramchandra Vishwanath Kinlekar
4218	Mumbai	Borivali	VASAI EAST GOKHIVARE	MAHARASTRA	PANKAJ SATYANARAYAN KUNDU	_____	Mr. Pankaj Satyanarayan Kundu and Mrs. Sapna Pankaj Kundu Room No. 310 Govind Nest Bldg no. 1 Vikas Nagari Phoolpada Road Virar East Palghar 401305	_____	2278293.67	LOSS		Flat No 101, 1st Floor, Sai Harsh Apartment Adm about 421 sq.fts. (carpet Area), S No. 157, H No 12 Village Virar East, Taluka Vasai, Dist. Palghar- 401305	Mr. Pankaj Satyanarayan Kundu and Mrs, Sapna Pankaj Kundu
4219	Mumbai	Borivali	VASAI EAST GOKHIVARE	MAHARASTRA	Ramchandra Vishwanath Kinlekar	Mr. Rajesh V Kinlekar	Mr. Ramchandra V Kinlekar and Flat no. 302,3rd Floor, D Wing, Sai Swapna Apartment, S.No. 169, Hissa no. 9(Pt), Village Virar, Virar East, Taluka Vasai, Palghar- 401305	Flat no. 302,3rd Floor, D Wing, Sai Swapna Apartment, S.No. 169, Hissa no. 9(Pt), Village Virar, Virar East, Taluka Vasai, Palghar- 401305	1643087.00	LOSS		flat No 302, 3rd floor, D Wing, in building known as “Sai Swapna Apartment” adm. about 465 sqfts. i.e. 43.19 sqmtr. (Built-Up Area) bearing survey no. 169, hissa No. 9 part, Village Virar Taluka Vasai district- Plaghar	Mr. Ramchandra Vishwanath Kinlekar
4220	Mumbai	Borivali	VASAI EAST GOKHIVARE	MAHARASTRA	Mangesh Shashikant Sagvekar	Mrs. Pratibha Pradeep Devrukhkar	Mr. Mangesh Shashikant Sagvekar and Mrs. Manasvi M Sagvekar Flat no. A-003. Ground Floor, Saideep Apartment, CM Nagar, Manvelpada Gaon, Virar East, Palghar Dist 401305		1209370.00	Doubtful		flat No 03, Ground floor, A Wing, in building known as “Sai Deep Apartment” adm. about 440 sqfts. i.e. 40.87 sqmtr. (Built-Up Area) bearing survey no. 169, hissa No. 7, Village-Virar, Taluka- Vasai district- Plaghar	Mr. Mangesh Shashikant Sagvekar & Mrs. Manasvi Mangesh Sagvekar
4221	Mumbai	Borivali	VASAI NAVGHAR	MAHARASTRA	RAJESH DHOTRE	_____	FLT NO 422 JIVDANI APARTMENT 4TH FLOOR NAMO JIVDANI MATA CHSL BEHIND GM RSTRAURANT NARINGI PATHAK ROAD VIRAR EAST	_____	863405.93	LOSS		FLT NO 422 JIVDANI APARTMENT 4TH FLOOR NAMO JIVDANI MATA CHSL BEHIND GM RSTRAURANT NARINGI PATHAK ROAD VIRAR EAST	RAJESH DHOTRE
4222	Mumbai	Borivali	VASAI NAVGHAR	MAHARASTRA	SANDESH RAMVILAS GUPTA	_____	Sandesh Ramvilal Gupta and Bindu Sandesh Gupta Flat no 303, ground Floor, B-1 Wing, Shanta Smruti CHSL, Sai Nagar Navghar, Vasai, PalGHAR- 401202	_____	1196912.00	LOSS		FLAT NO 003 GROUND FLOOR B-1 WING SHANTA SMRUTI CHSL SAI NAGAR VASAI NAVGHAR VASAI WEST	Mr. Sandesh Ramvilas Gupta & Mrs Bindu Sandesh Gupta
4223	Mumbai	Borivali	VIRAR WEST	MAHARASTRA	YOGENDRA NATH YADAV	_____	Mr. Yogendra Nath Yadav and Mrs. Urmila Devi Yogendra Yadav Flat no. A-103, First Floor, Wing A, Shripal Bharati Building No 2 CHSL Near ST Xavier's High English School, Ambo Patil Road, Virar West, Dist- Palghar 401305	_____	1700887.74	LOSS		All that part of property consisting of Flat no. A-103, First Floor, Wing A, Shripal Bharati Building No 2 CHSL,Near ST Xavier's High English School, Ambo Patil Road, Virar West, Dist- Palghar 401305 admeasuring 430 Sq. Fts. (Built up Area)	Mr. Yogendra Nath Yadav and Mrs. Urmila Devi Yogendra Yadav

Display of information - Secured assets possessed under the SARFAESI Act, 2002													
Sl no	ZO	RO	BRANCH	STATE	BORROWER NAME	GUARANTOR NAME (WHEREVER APPLICABLE)	REGISTERED ADDRESS OF THE BORROWER	REGISTERED ADDRESS OF THE GUARANTOR(Wherever applicable)	Outstanding Amount ( In Rs)	Asset Classification	Date of Asset Classification	Details of security possessed	Name of the Title Holder of the security possessed
4224	Mumbai	Borivali	VASAI	MAHARAstra	LAXMI JHA	_____	Mrs. Laxmi Jha and Mr. Omprakash S Mishra (Borrower) Flat no. 501, Geeta Omkar CHSL, Near Flyover Bridge, Mira Bhayander Road, Mira Road East- 401107  Mrs. Laxmi Jha and Mr. Omprakash S Mishra (Borrower) Flat no.303, 3rd floor, J Wing, Geeta Nagar, Building No. VII, Geeta Akashdeep CHSL, Mira Bhayander Road, Near Fly Over Bridge, Village: Bhayander, Mira Road East- 401107	_____	3726026.33	LOSS		Flat No. 303, 3rd Floor, J Wing, Geeta Nagar VII, Geeta Akashdeep CHSL, Adm about 552 sqfts. On land bearing survey no. 43/1,42/1, 4P, 38/7, 34/4 Opp Lifeline Hospital, Mira Bhayander Road, Mira Road East Thane 401107	LAXMI JHA
4225	Mumbai	Borivali	VASAI	MAHARAstra	SHARIK KAMALUDDIN QURESHI	_____	Mr. Sharik K Qureshi and Mrs. Jarina Kamal Begum (Borrower) Flat no. 702, D Wing, 7th Floor, Building No. 1, nAqsa Complex, Gulshan Nagar, Waliv, Vasai East- 401208	_____	1604238.00	Doubtful		Flat no. 702, D Wing, 7th Floor, Aqsa Complex Building No. 1 CHSL, Adm About 551 sqfts (Carpet Area)situated on land bearing survey no. 21, hissa no. B, Waliv road, Waliv, Vasai East, Palghar 401208	Mr. Sharik K Qureshi
4226	Mumbai	Borivali	VASAI EAST GOKHIVARE	MAHARAstra	PRADIP CHANDRAKANT KOLAGE	_____	Flat no 03, Ground floor, in building known as “Sai Harsh Apartment” at Manvelpada, Virar, dis. Palghar	_____	2049453.63	LOSS		Flat no 03, Ground floor, in building known as “Sai Harsh Apartment” at Manvelpada, Virar, dis. Palghar	PRADIP CHANDRAKANT KOLAGE
4227	Mumbai	Borivali	VASAI EAST GOKHIVARE	MAHARAstra	JYOTI RAMCHANDRA WAGHMODE	NOT APPLICABLE	MRS. JYOTI RAMCHANDRA WAGHMARE and MR. RAMCHANDRA AGATRAO WAGHMARE(BORROWER) ROOM NO. 109, VIMAL PLAZA, OPP. POOJA GENERAL STORES, GOLANI, VASAI EAST, PALGHAR - 401202.  1(A) MRS. JYOTI RAMCHANDRA WAGHMARE and MR. RAMCHANDRA AGATRAO WAGHMARE (BORROWER) FLAT NO. 304, 3RD FLOOR, B - WING, BUILDING NO. EC-6, DALLAS FAIRFIELD CHSL, SECTOR - A, VILLAGE - MANIKPUR, EVERSHTINE CITY, VASAI EAST, PALGHAR - 401208.	NOT APPLICABLE	1779762.95	Sub Standard		FLAT NO. 304, 3RD FLOOR, B - WING, BUILDING NO. EC - 6, DALLAS FAIRFIELD CO-OPERATIVE HOUSING SOCIETY LIMITED, SECTOR A, VILLAGE MANIKPUR, EVERSHTINE CITY, VASAI EAST, PALGHAR - 401208 ADMEASURING 380 SQ FTS (CARPET AREA)	JYOTI RAMCHANDRA WAGHMODE

Display of information - Secured assets possessed under the SARFAESI Act, 2002													
Sl no	ZO	RO	BRANCH	STATE	BORROWER NAME	GUARANTOR NAME (WHEREVER APPLICABLE)	REGISTERED ADDRESS OF THE BORROWER	REGISTERED ADDRESS OF THE GUARANTOR(Wherever applicable)	Outstanding Amount ( In Rs)	Asset Classification	Date of Asset Classification	Details of security possessed	Name of the Title Holder of the security possessed
4228	Mumbai	Borivali	Kandivali East	MAHARASTRA	KALPESH SUDHAKAR MAHADIK	_____	1)Mr. Kalpesh Sudhakar Mahadik Flat No. B-101, 1st Floor, Building No 2, Neighbourhood Co. Op Hsg Soc Ltd Near Lokhandwala Foundation School, Lokhandwala Township, Akurli Road, Kandivali East, Mumbai 400101  2)Mrs. Suvarna Sudhakar Mahadik Flat No. B-101, 1st Floor, Building No 2, Neighbourhood Co. Op Hsg Soc Ltd Near Lokhandwala Foundation School, Lokhandwala Township, Akurli Road, Kandivali East, Mumbai 400101	_____	4077109.83	Sub Standard		All the piece of parcel of Flat No. B-101, 1st Floor, Building No 2, Neighbourhood Co. Op Hsg Soc Ltd, Near Lokhandwala Foundation School, Lokhandwala Township, Akurli Road, Kandivali East, Mumbai 400101admeasuring 390 Sq. fts. (Built up area)	Kalpesh Sudhakar mahadik
4229	Mumbai	Borivali	KANDIVALI EAST	MAHARASTRA	RAJEN VASANT DHRUV	_____	1.Mr. RAJEN VASANT DHRUV Flat no 901, 9th Floor, Ariel View CHSL, Vastu Pali Hill Road, Bandra west, Mumbai-400050.  2.Mr. RAJEN VASANT DHRUV 4th Floor, DheeraJ Plaza, Hill Road, Bandra West, Mumbai 400050  3.Mr. RAJEN VASANT DHRUV Ekta Villa Bungalow, Villa no. 1, Near Lake, Village Ambavane & Nandgaon, Aamby Velly Road, Taluka Mulshi, Lonavala, Dis. Pune- 410401  4.Mrs. Ruby Rajen Dhruv Flat no 901, 9th Floor, Ariel View CHSL, Vastu Pali Hill Road, Bandra west, Mumbai-400050.  5.Mrs. Ruby Rajen Dhruv 4th Floor, DheeraJ Plaza, Hill Road, Bandra West, Mumbai-400050.	---	116881315.20	Sub Standard		All the piece of parcel of leasehold land or ground portion of land bearing plinth no 3 and admeasuring 3053 sq.mtrs or 0.3053 heactors bearing Survey/Gat No.36 of village Nandgaon and a porton of land bearing Survey/Gat no.38 with structure standing thereon known as "EKTA VILLA" situate, lying and being at village-Nandgaon, Taluka-Mulshi, Dist-Pune	RAJEN VASANT DHRUV
4230	Mumbai	Borivali	KANDIVALI EAST	MAHARASTRA	CHANDRABHAN D GUPTA	_____	Flat no.002, Ground Floor, Sai Netra Apartments, GODdev Village, Bhayander East, Thane-401107	_____	1219267.00	Doubtful		Flat No. 002, Ground floor, in building known as "Sai netra Apts", Adm.about 328 sqft. i.e. 30.48 sqmtr. In Goddev Village, Pratap nagar road, Bhayander East, Taluka & District- Thane..	CHANDRABHAN D GUPTA
4231	Mumbai	Borivali	KANDIVALI EAST	MAHARASTRA	JANARDAN GANPAT JADHAV	_____	A-101 Tania Monarch Plot No. 01, Tania Town Rajnagar, Nallasopara East, Thane, Maharashtra- 401207  Also at: Flat no. 405, 4th Floor, A-Wing, Sai Avenue, Village Narangi, Virar East, Dist.- Plaghar	_____	1212489.00	Doubtful		Flat No 405, 4th floor, A-Wing, Adm. 440.14 sq.ft. (i.e. 40.89 sq.mtr.) built up area, building known as "Sai Avenue" and society known as "Sai Avenue CHSL", Situated at old survey no. 46, New Survey no. 219, hissa no. 2,4,5,13, old survey no. 27, new Survey no. 220, Hissa No. 11, old survey no. 27, new Survey no. 220, Hissa No. 12 of village Naringi, Near BOI, Opp Old Post office, Veer Savarkar Road, Virar East, taluka Vasai, Dist. Palghar-401305	Mr. Janardhan Ganpat Jadhav

Display of information - Secured assets possessed under the SARFAESI Act, 2002													
Sl no	ZO	RO	BRANCH	STATE	BORROWER NAME	GUARANTOR NAME (WHEREVER APPLICABLE)	REGISTERED ADDRESS OF THE BORROWER	REGISTERED ADDRESS OF THE GUARANTOR(Wherever applicable)	Outstanding Amount ( In Rs)	Asset Classification	Date of Asset Classification	Details of security possessed	Name of the Title Holder of the security possessed
4232	Mumbai	Borivali	PALGHAR	MAHARASTRA	HARISHANKAR R VISHWAKARMA	_____	Mr. Harishankar R Vishwakarma (Borrower) Bholenath Welfare Society, Room No. 01 Sr. No. 191, Santosh Bhavan,Nallasopara East Palghar- 401209  Mr. Mukesh R Vishwakarma (Borrower) Bholenath Welfare Society, Room No. 01 Sr. No. 191, Santosh Bhavan,Nallasopara East Palghar- 401209	_____	2745236.00	Doubtful		All that part of property consisting of flat no. 203 on the second floor, Building No.12, in the building known as SKY Bell apartment constructed on land bearing Gut No. 847, 753, 751 & 742 part situated at village shirgaon, taluka & district Palghar, within sub registration and registration dis. Palghar	Mr. Harishankar R Vishwakarma & Mukesh Vishwakarma
4233	Mumbai	Borivali	MIRA ROAD	MAHARASTRA	YASH PACKAGING	_____	M/S. YASH PACKAGING GALA NO. 27, CHOUDHARY INDUSTRIES, DHANIV PELHAR, VASAI EAST, DISTRICT PALGHAR - 401208.  MR. VIRENDRA KUMAR SINGH (PROPRIETOR) M/S. YASH PACKAGING FLAT NO. 402, 4th FLOOR, C WING, SAI PALACE, BEHIND VITTHAL MANDIR, WALIV, VASAI ROAD EAST, DIST. PALGHAR - 401208.	_____	1530826.18	Doubtful		FLAT NO. 402, 4th FLOOR, C - WING, SAI PALACE, NEAR VITTHAL MANDIR, VILLAGE WALIV, TALUKA VASAI, VASAI ROAD EAST, DISTRICT PALGHAR - 401208.	MR. VIRENDRA KUMAR SINGH
4234	Mumbai	Borivali	Bhayander West	MAHARASTRA	ASHUTOSH RAKESH PANDEY	_____	Flat No. G 05 Ground Floor B Wing Maya Apartment CHSL Chandan Park Behind Bank of India Jesal Park Bhayander East Thane 401105	_____	1577887.40	Doubtful		Flat No. G 05 Ground Floor B Wing Maya Apartment CHSL Chandan Park Behind Bank of India Jesal Park Bhayander East Thane 401105	ASHUTOSH RAKESH PANDEY
4235	Mumbai	Borivali	CHARKOP	MAHARASTRA	ABDULTAWWAB ABDULWAHAB ANSARI	_____	1.Mr. ABDULTAWWAB ABDULWAHAB ANSARI and Mrs. SOLEHA ABDULTAWWAB ANSARI Room No B-39, Plot No 544, Charkop (I) Swastik CHS Ltd Near Oxford Public School, RSC No 50, Sector 5 Charkop, Kandivali West, Mumbai 400067	_____	1322360.93	Doubtful		Room No B-39, Plot No 544, Charkop (I) Swastik CHS Ltd., Near Dena Bank, RSC No 50, Sector No 5, Charkop, Kandivali (West) Mumbai- 400067	Mr. Abdultawwab Abdulwahab Ansari & Mrs. Soleha Abdultawwab Ansari
4236	Mumbai	Borivali	PALGHAR	MAHARASTRA	JAI MARUTI INDUSTRIES	Mr. Navkhandelwalal Vipul Madanlal Mr. Saroja Nagaraju Raju	M/s Jai Maruti Industries (Borrower) 28A, High Tech Industries Estate, Valan Naka, Old Satpati Road, Allayali, Palghar West- 401404	Mr. Navkhandelwalal Vipul Madanlal (Guarantor) C 707, Pramukh Aangan, Opp. Panchayat, Dadar & Nagar Haveli- 396230  Mr. Saroja Nagaraju Raju (Guarantor) Building No 102 A, Sargam Apartment, Lokmanya nagar, Behind Aryan High School, Palghar- 401404	2397236.76	LOSS		Flat no. A 102, Adm About 612 sq.fts. i.e. 56.88 Sq. mtrs. (Built-up Area) on 1st Floor, in building known as Sargam Apartment, constructed on piece and parcel of land bearing Plot no. 13 in survey no. 88/Part and Plot No. 13 in survey no 87/Part Within the limits of Palghar District.	Saroja Nagarju raju



Display of information - Secured assets possessed under the SARFAESI Act, 2002													
Sl no	ZO	RO	BRANCH	STATE	BORROWER NAME	GUARANTOR NAME (WHEREVER APPLICABLE)	REGISTERED ADDRESS OF THE BORROWER	REGISTERED ADDRESS OF THE GUARANTOR(Wherever applicable)	Outstanding Amount ( In Rs)	Asset Classification	Date of Asset Classification	Details of security possessed	Name of the Title Holder of the security possessed
4237	Mumbai	Borivali	KANDIVALI	MAHARASTRA	ASHISH UDAYKANT JHA and Rani Ashish Jha	_____	FLAT NO. C-402, POONAM PRIDE, BLDG TIRUPATI PHASE I, BOLINJ ROAD NEAR ROYALL SCHOOL VIRAR WEST, 401303 DIST THANE  FLAT NO. 706, 7th FLOOR, WING C, GAURAV WOODS PHASE 2 CHSL, VILLAGE NAVGHAR, NEAR NEMINATH HEIGHTS, BEVERLY PARK, KANAKIA, MIRA ROAD (EAST), DIST THANE 401107	_____	5997626.12	LOSS		FLAT NO- 706, 7th Floor, Wing C, Gaurav Woods Phase 2 CHSL, Opposite Neminath Heights, Beverly Park, Kanakia Road, Mira Road East, Thane 401107 admeasuring 938 sq. fts Carpet Area	ASHISH UDAYKANT JHA and Rani Ashish Jha
4238	Mumbai	Borivali	PALGHAR	MAHARASTRA	DHARMESH RAJNIKANT GANDHI	_____	Estate of the deceased Dharmesh Rajnikant Gandhi & Varsha Dharmesh Gandhi represented by 1. Kalpesh Dharmesh Gandhi & Others Flat No 205 & 206, Second Floor, Kanchan Bliss CHSL Wing B, Valan Naka, Mahim Manor Road, Adarsh Nagar, Tembhole Road, Palghar-401404  2. Sunil Marathe (Co-Obligant) Marathe Sadan, Mahim Road, Palghar 401404  3. Arun Mahabala Pujari (Co-Obligant) Simran Vila Apartment, Room No 101 Wing B, Mahim Road, Palghar 401404	_____	2392144.22	Doubtful		All the piece of parcel of Flat No 205 & 206 (Merged Flat), Second Floor, Kanchan Bliss CHSL, Wing B, Valan Naka, Tembhode Road, Palghar 401404 admeasuring 1425 Sq. fts (Built up area) & 1109 Sq. fts (Carpet Area) in the name of Dharmesh Rajnikant Gandhi & Varsha Dharmesh Gandhi	DHARMESH RAJNIKANT GANDHI
4239	Mumbai	Borivali	PALGHAR	MAHARASTRA	RAJESH R TIWARI	_____	MR. RAJESH RAMCHARITRA TIWARI and MRS. SHARDA RAJESH TIWARI (BORROWER) SHIVKRUPA CHAWL, JULI AUNTY COMPOUND, SHRI KRISHNA NAGAR, GEN. A. K. VAIDYA MARG, GOREGAON EAST, MUMBAI - 400065.  1(A) MR. RAJESH RAMCHARITRA TIWARI and MRS. SHARDA RAJESH TIWARI (BORROWER) FLAT NO.202, 2ND FLOOR, BUILDING NO.2, SHYAM DARSHAN BUILDING NO.1 & 2 CHSL, OPPOSITE ST. ANTHONY HIGH SCHOOL VIRAR ROAD, MOREGAON, NALLASOPARA EAST, DIST. PALGHAR - 401209.	_____	2106810.57	LOSS		All the piece of parcel of Flat No. 202, 2nd Floor, Building No.2, Shyam Darshan Building No.1 & 2 Co-operative Housing Society Limited, Opposite St. Anthony High School Virar Road, Moregaon, Nallasopara East, Dist. Palghar - 401209 admeasuring 657 Sq. fts (Built up area), 513 Sq. Fts (Carpet Area)	MR. RAJESH RAMCHARITRA TIWARI and MRS. SHARDA RAJESH TIWARI
4240	Mumbai	Borivali	MIRA ROAD	MAHARASTRA	VIRENDRA KUMAR SINGH	_____	MR. VIRENDRA KUMAR SINGH FLAT NO. 402, 4th FLOOR, C WING, SAI PALACE, BEHIND VITTHAL MANDIR, WALIV, VASAI ROAD EAST, DIST. PALGHAR - 401208.	_____	610838.22	Doubtful		FLAT NO. 402, 4th FLOOR, C - WING, SAI PALACE, NEAR VITTHAL MANDIR, VILLAGE WALIV, TALUKA VASAI, VASAI ROAD EAST, DISTRICT PALGHAR - 401208.	MR. VIRENDRA KUMAR SINGH

Display of information - Secured assets possessed under the SARFAESI Act, 2002													
Sl no	ZO	RO	BRANCH	STATE	BORROWER NAME	GUARANTOR NAME (WHEREVER APPLICABLE)	REGISTERED ADDRESS OF THE BORROWER	REGISTERED ADDRESS OF THE GUARANTOR(Wherever applicable)	Outstanding Amount ( In Rs)	Asset Classification	Date of Asset Classification	Details of security possessed	Name of the Title Holder of the security possessed
4241	Mumbai	Thane	Dombivali East (06022)	MAHARASTRA	Pravin Hannurkar & Surekha Hannurkar	NA	Flat No. 003, Building B, Ground Floor, Sai Saptgiri, Sunil Nagar, Behind Asok Wadi Watika, Dombivali East -421201	NA	1673013.00	Doubtful	07-06-2020	Flat No. 003, Building B, Ground Floor, Sai Saptgiri, Sunil Nagar, Behind Asok Wadi Watika, Dombivali East -421201	Pravin Hannurkar
4242	Mumbai	Thane	Ambernath	MAHARASTRA	M. Vasudevan & S. Vasudevan	NA	Flat No. 102, 1st Floor adm 515 sq ft carpet area Martha CHS nr Agnes Apt behind Bethal church Kohoj gaon Khuntavali Ambernath	NA	1702275.68	Doubtful	29-12-2020	Flat No. 102, 1st Floor adm 515 sq ft carpet area Martha CHS nr Agnes Apt behind Bethal church Kohoj gaon Khuntavali Ambernath	M. Vasudevan & S. Vasudevan
4243	Mumbai	Thane	Dombivali West (05712)	MAHARASTRA	Ganeshan Vishwanathan & Shanti Ganeshan	NA	Flat No. 706, Bldg No. 5, Evergreen CHSL, Royal Flora Complex, Near Anand Sagar Resort/ Water Park Badlapur- Katai Road, Ambernath E admeasuring 455 sq ft carpet area	NA	1470642.78	Doubtful	15-06-2021	Flat No. 706, Bldg No. 5, Evergreen CHSL, Royal Flora Complex, Near Anand Sagar Resort/ Water Park Badlapur- Katai Road, Ambernath E admeasuring 455 sq ft carpet area	Ganeshan Vishwanathan & Shanti Ganeshan
4244	Mumbai	Thane	Badlapur (56920)	MAHARASTRA	Ashish Gupte & Amita Gupte	NA	Flat No. 207, Orchid Residency Phase I CHSL, Near Varad Siddhivinayak Hall, Desale Pada, Bhopar Road, Dombivali East. Built up area 565 sq.ft.	NA	1636961.18	Doubtful	16-05-2023	Flat No. 207, Orchid Residency Phase I CHSL, Near Varad Siddhivinayak Hall, Desale Pada, Bhopar Road, Dombivali East. Built up area 565 sq.ft.	Ashish Gupte & Amita Gupte
4245	Mumbai	Thane	Dombivali East (06022)	MAHARASTRA	Rakesh Surve Dipali Surve	NA	Flat No 304, C Wing, Om Heights adm 450 sq. ft. built up area Appa Wadi, Nandivli Road, Dombivali (east)	NA	2183786.31	Doubtful	15-01-2022	Flat No 304, C Wing, Om Heights adm 450 sq. ft. built up area Appa Wadi, Nandivli Road, Dombivali (east)	Rakesh Surve Dipali Surve
4246	Mumbai	Thane	Vartak Nagar	MAHARASTRA	Kamrulhaque Abdulhameed Rahman	NA	Flat No 304, 3rd Floor, Building no B2, Manas Hills, Vil-Khativali, Vasind, Tal-Sahapur, Dist-Thane-421601	NA	2177009.23	Doubtful	30-09-2018	Flat No 304, 3rd Floor, Building no B2, Manas Hills, Vil-Khativali, Vasind, Tal-Sahapur, Dist-Thane-421601	Kamrulhaque Abdulhameed Rahman
4247	Mumbai	Thane	Vartak Nagar	MAHARASTRA	Aniket Jay Kumar Shaha	NA	Flat No 101, 1st Floor, Building no B2, Manas Hills, Vil-Khativali, Vasind, Tal-Sahapur, Dist-Thane-421601	NA	1950709.86	Doubtful	29-10-2018	Flat No 101, 1st Floor, Building no B2, Manas Hills, Vil-Khativali, Vasind, Tal-Sahapur, Dist-Thane-421601	Aniket Jay Kumar Shaha
4248	Mumbai	Mumbai-Vashi	CHEMBUR (W)	MAHARASTRA	SACHIN RAHUL WAGHMARE	NOT APPLICABLE	Flat no. 506, 5th Floor, Wing A, Building Vrindavan Anantam, Village Belavali Taluka Ambernath District Thane	NOT APPLICABLE	1616723.00	Sub Standard	17-10-2023	Flat No. 506 admeasuring area 20.16 sq.meters (Carpet Area) on the 5th Floor, Wing A, in the Building known as Vrindavan Anantam situated at Village Belavali, Taluka Ambernath District Thane, Non Agriculture Land bearing Survey No. 21, Hissa No. 3/1, lying and Situated within the limits of Kulgaon-Badlapur Municipal Council within Registration District Thane- 421503	SACHIN RAHUL WAGHMARE
4249	Mumbai	Mumbai-Vashi	Ghatkopar-E-EAB	MAHARASTRA	Mr. Lokeswara Rao Vinakoti & Mrs. Vinakoti Kalpana Rao	Mrs RAJESHREE PRAVIN MOKAL	15B ARCHANA BULDING NOFRA RC CHURCH COLABA MUMBAI MAHARASHTRA 400005	25 SIDHARTH COLONY, HIGHWAY ROAD, NEAR EASTERN EXPRESS HIGHWAY, BEHIND NEW CHAWL, SAMTA NAGAR, CHEMBUR, MUMBAI - 400071	1554098.00	Doubtful	07-06-2021	Residential Flat admeasuring approximately 43.43 Sq. Mtrs belonging to Mr. Vinakoti Lokeswar Rao & Mrs. Kalpana Vinakoti Rao, situated at FLAT NO. 401, 4TH FLOOR KRISHAN SHANTHI CHS LTD, P NO. 5, S NO. 27/4 PART OF BELVALI VILL. NEAR BHAGIRATH JYOT BUILDING MAHARASHTRA WATER SUPPLY BOARD, BADLAPUR WEST AMBERNATH TALUKA, THANE -421503	Mr. Lokeswara Rao Vinakoti & Mrs. Vinakoti Kalpana Rao
4250	Mumbai	Mumbai-Vashi	KAMOTHE	MAHARASTRA	SANTHA SEELAN GAUNDER	Ratnavati Santha Seelan	Flat No.02, Building No.4, Jasmin Buidling, Mansi Park Colony,Palaspa Phata, Kolhe Peth, Taluka Panvel Dist Raigad 410 206	Flat No.02, Building No.4, Jasmin Buidling, Mansi Park Colony,Palaspa Phata, Kolhe Peth, Taluka Panvel Dist Raigad 410 206	1469992.00	Doubtful	22-01-2021	All that piece and parcel of Residential admeasuring approximately 4875sqft situated at the Flat No.304, 3rd Floor , Silver Apartment,Plot No.36, Off Old Mumbai Pune Road, Village - Deravali, Taluka - Panvel, Dist - Raigad 410 206	SANTHA SEELAN GAUNDER
4251	Mumbai	Mumbai-Vashi	KAMOTHE	MAHARASTRA	YOGESH SAMBHAJI GUNJAL	Dnyandeav Sambhaji Gunjal	Flat No.41, 3rd Floor , Om Sai Complex, Vikaswadi,Village Devad, Taluka - Panvel, Dist - Raigad 410 206	Flat No.41, 3rd Floor , Om Sai Complex, Vikaswadi,Village Devad, Taluka - Panvel, Dist - Raigad 410 206	864599.00	Doubtful	15-11-2020	All that piece and parcel of Residential Flat admeasuring approximately 281.00 Sqft situated at the Flat No. 41, 3rd Floor, Om Sai Complex Near Sai Vikas Wadi, Village - Deravali, Taluka - Panvel, Dist - Raigad 410221	YOGESH SAMBHAJI GUNJAL
4252	Mumbai	Mumbai-Vashi	Kamothe-EAB	MAHARASTRA	Sujit S Halder	Sangita Sujit Halder	Flat No 103 , 1st Floor , Building No 4 Zinnia , Enkay Garden , Phase I , Vill : Wavange , Taluka Panvel , Dist : Raigad	Flat No 103 , 1st Floor , Building No 4 Zinnia , Enkay Garden , Phase I , Vill : Wavange , Taluka Panvel , Dist : Raigad	1447373.00	Doubtful	04-11-2020	All that piece and parcel of Residential admeasuring approximately 592 Sqft situated at the FLAT No 103 , First Floor , Building No 4 Zinnia Building ENKAY Garden Village Wavange , Taluka Panvel	Sujit S Halder

Display of information - Secured assets possessed under the SARFAESI Act, 2002													
Sl no	ZO	RO	BRANCH	STATE	BORROWER NAME	GUARANTOR NAME (WHEREVER APPLICABLE)	REGISTERED ADDRESS OF THE BORROWER	REGISTERED ADDRESS OF THE GUARANTOR(Wherever applicable)	Outstanding Amount ( In Rs)	Asset Classification	Date of Asset Classification	Details of security possessed	Name of the Title Holder of the security possessed
4253	Mumbai	Mumbai-Vashi	KHARGHAR SECTOR-4	MAHARASTRA	GURVEL KAUR S S BATH	Sukhchain Singh Mukhtayar Singh Bath	Flat No.-303 Ground Floor, 3rd Floor, B-Wing, Mannat Plot No. 44, Sector-20, Taloja, Raigad, Maharashtra - 410208	Flat No.-303 Ground Floor, 3rd Floor, B-Wing, Mannat Plot No. 44, Sector-20, Taloja, Raigad, Maharashtra - 410208	1961983.13	Sub Standard	29-05-2023	Flat No.-303 Ground Floor, 3rd Floor, B-Wing, Mannat Plot No. 44, Sector-20, Taloja, Raigad, Maharashtra - 410208	GURVEL KAUR S S BATH
4254	Mumbai	Mumbai-Vashi	KHARGHAR SECTOR-4	MAHARASTRA	RAMDAS M KAMBLE	Rekha Ramdas Kamble	Flat No.-001 Ground Floor, C-1, Nandadeep Residency, Varedi Karjat, Raigad, Maharashtra - 410201	Flat No.-001 Ground Floor, C-1, Nandadeep Residency, Varedi Karjat, Raigad, Maharashtra - 410201	1168889.59	Doubtful	28-09-2022	Flat No.-001 Ground Floor, C-1, Nandadeep Residency, Varedi Karjat, Raigad, Maharashtra - 410201	RAMDAS M KAMBLE
4255	Mumbai	Mumbai-Vashi	MHAPE-55960	MAHARASTRA	ALUPLEX INDIA PVT LTD	1. Mr. Navin Keswani 2. Mr. Karan Keswani 3. Mr. Rohan Keswani 4. Mrs. Manjiri Keswani	R-602 & R-449, TTC Industrial Area, MIDC Rabale, Navi Mumbai, Maharashtra. Pin- 400701	Address-Flat No. 503,Fifth Floor,God's Gift CHsL.Plot No. 41-42,TPs-4,Prof . Almeida Road, Bandra (w),Mumbai-400050	161100520.50	Doubtful	30-04-2021	Factory L&B at Plot No.39 to 68, IDA Gadwal Dist Mehboob	ALUPLEX INDIA PVT LTD
4256	Mumbai	Mumbai-Vashi	MUMBAI-CHEMBUR	MAHARASTRA	PRADIP PRAKASH	Bindu Kumari	Flat No. 401, A-1 Wing, Vighnaharta Complex CHSL Plot No. 105, Sector 21, Ulwe Navi Mumbai- 410206	Flat No. 401, A-1 Wing, Vighnaharta Complex CHSL Plot No. 105, Sector 21, Ulwe Navi Mumbai- 410206	3082259.00	Sub Standard	24-05-2023	Flat No. 401, A-1 Wing, Vighnaharta Complex CHSL Plot No. 105, Sector 21, Ulwe Navi Mumbai- 410206	PRADIP PRAKASH
4257	Mumbai	Mumbai-Vashi	MUMBAI-CHEMBUR	MAHARASTRA	VINAYAK NARAYANAN NADAR	Thangalakshmi Nadar	Room no-6, Rameshwar Building, Shri Nagar Complex, Chembur, Mumbai-400089	Room no-6, Rameshwar Building, Shri Nagar Complex, Chembur, Mumbai-400089	2389531.76	Doubtful	02-01-2021	Flat no-404, 4th Floor, Primrose Arcade Co.,Opposite Housing Society Ltd., Plot no- 119, Sector 13, Kharghar, Navi Mumbai, Taluka Panvel, Dist- Raigad - 410210	VINAYAK NARAYANAN NADAR
4258	Mumbai	Mumbai-Vashi	MUMBAI-GHATKOPAR EAST	MAHARASTRA	RADHIKA IMPEX	. Manjul Chandrakant Goradia Parul Manjul Goradia	Flat No.24, 2nd Floor, Kailash Jyoti No. 1 CHS Ltd, Wing-B, Deraser Lane, Ghatkopar East, Mumbai-400077	Flat No.24, 2nd Floor, Kailash Jyoti No. 1 CHS Ltd, Wing-B, Deraser Lane, Ghatkopar East, Mumbai-400077	10809905.68	Sub Standard	26-03-2023	Flat No.24, 2nd Floor, Kailash Jyoti No. 1 CHS Ltd, Wing-B, Deraser Lane, Ghatkopar East, Mumbai-400077	. Manjul Chandrakant Goradia Parul Manjul Goradia
4259	Mumbai	Mumbai-Vashi	MUMBAI-GHATKOPAR EAST	MAHARASTRA	SWEET GIRL PLUS	Mr. TUSHAR D BORA	SHOP NO 19 SAGAR PLAZA M G ROAD GHATKOPAR WEST MUMBAI - 400086	SHOP NO 19 SAGAR PLAZA M G ROAD GHATKOPAR WEST MUMBAI - 400086	1660672.24	Doubtful	01-03-2023	All that piece and parcel of Land and Building at Flat No. A/102 Admeasuring 830 Sq. ft. built-up areabelonging to Mr. Tushar Dinesh Bora & Mr. Mahesh Dinesh Bora, situated at Flat No. A/102, on the 1st floor in the building no. 2 known as "SHUBHAM Co-operative Society" situated under S.No.6, H.No.5 of village NandivaliDombivali East, Taluka Kalyan, District Thane	Mr. TUSHAR D BORA
4260	Mumbai	Mumbai-Vashi	MUMBAI-KURLA WEST	MAHARASTRA	GANESH BHIMRAO WAGHCHOURE	NOT APPLICABLE	73,RAGHUJI PITAMBER TRUST,SAMBHAJI CHOWK,NEW MILL ROAD,KURLA(W)	NOT APPLICABLE	756544.00	Doubtful	27-01-2022	Flay No. 404 4th Floor A Wibng malang Plaza Nandi Vali Kalyan Esast Thane- 421306	GANESH BHIMRAO WAGHCHOURE
4261	Mumbai	Mumbai-Vashi	NERUL WEST	MAHARASTRA	DEVANAND I KARANDE	NOT APPLICABLE	Plot No.12, Gut no.217, Bhiwandi, wada Road, Khupri, Tehsil Wada Dist-Palghar 421312	NOT APPLICABLE	781243.37	LOSS	29-12-2022	Plot No.12, Gut no.217, Bhiwandi, wada Road, Khupri, Tehsil Wada Dist- Palghar 421312	DEVANAND I KARANDE
4262	Mumbai	Mumbai-Vashi	NERUL WEST	MAHARASTRA	VINOD SUDHAKAR CHONKAR	Kavita Vinod Chonkar	House No. 7, Opposite Bhiwandi talkies Bazar Peth Road, Thange Alley, Bhiwandi, Thane- 421302	House No. 7, Opposite Bhiwandi talkies Bazar Peth Road, Thange Alley, Bhiwandi, Thane-421302	2181452.84	LOSS	11-04-2021	Flat No. 101, 1st Floor, B Wing, Arista, Shiv Palace III CHS Ltd, Bakori Road, Near JSPM College, Wagholi Pune-412207	VINOD SUDHAKAR CHONKAR
4263	Mumbai	Mumbai-Vashi	PANVEL	MAHARASTRA	SANDESH JAIPRAKASH KAMBLI	NOT APPLICABLE	Room No 10 Simon Pereira Chawl Vikhroli Village Vikhroli East Mumbai - 400079 Maharashtra	NOT APPLICABLE	716390.00	Doubtful	07-10-2023	Flat no 304, 3rd Floor , Majestica CASA Royale Housing Society Limited, Balkum Road, Near Saket Eastern Express Highway, Thane (W) 400602	SANDESH JAIPRAKASH KAMBLI
4264	Mumbai	Mumbai-Vashi	Sector-13, Kharghar	MAHARASTRA	VIJAYKUMAR P PRAJAPATI	NOT APPLICABLE	NL 5/23/0.2 Ground Floor Building No. 23 Sector 3 Nerul Navi Mumbai 400706 Dist: -Thane	NOT APPLICABLE	1055636.28	Doubtful	31-03-2023	Apartment No. NLS/27/0:2 on Ground Floor, Building No. 27, in the building known as "KALPATARU RESIDENTS ASSOCIATIONS" NL-5/18 To 27, (Regd. No. P. 1391) DATED 1-4-1986 Plot No. 13, S.No 16 Pt., 329 B Pt.,20 A Pt., of Village Shiravane, Situated at Sector 3 Nerul, Navi Mumbai 400706, Tehsil & District Thane	VIJAYKUMAR P PRAJAPATI
4265	Mumbai	Mumbai-Vashi	Sector-13, Kharghar	MAHARASTRA	AKASH AVDHESH SHUKLA	NOT APPLICABLE	Room No. 567 Plot No. 2204-B, Jai Bharat CHS,Sundr Baug,Kamani Arjun CHS Near Hawre Build Sector 4 Ghansoli	NOT APPLICABLE	977941.45	Doubtful	31-03-2023	ApartmentFlat No. SS-II/1060 N-803, Plot No. 4068th Floor ,area adm.586 sq.ft. carpet (54.44 sq.mtrs.) plus EBT area adm. 50 sq. ft. (4.65 sq.mtrs.) total area adm. 301636 sq. ft. (2859.09 sq. mtr.), CN-TypeWing in the building known as Shiv Sagar Co -Operative Housing Society LtdLakeside Behind Airtel Gallery, Sector 4 Ghansoli 400701 in the project known as Palava Lakeside,Palava-2 being lying and situate at land bearing SurvDist Thaneey No. 150/10B(P),150/6(P),70(P),150/10(P),69/1(P),69/2(P) and others situate at Village Khoni, Taluka Kalyan, Dist. Thane	AKASH AVDHESH SHUKLA

Display of information - Secured assets possessed under the SARFAESI Act, 2002													
Sl no	ZO	RO	BRANCH	STATE	BORROWER NAME	GUARANTOR NAME (WHEREVER APPLICABLE)	REGISTERED ADDRESS OF THE BORROWER	REGISTERED ADDRESS OF THE GUARANTOR(Wherever applicable)	Outstanding Amount ( In Rs)	Asset Classification	Date of Asset Classification	Details of security possessed	Name of the Title Holder of the security possessed
4266	Mumbai	Mumbai-Vashi	SHIRGAON	MAHARASTRA	MONALISA A DONDE	Mr. Yogesh J Yelve	Flat No. A-701 Vardhaman Heights, Near Kirti Police Society, Katrap, Badlapur East, Thane Dist. MH-421503	Flat No. A-603, Nr. Water Tank, MDC Road, Badlpaur (E), Thane, MH-421503	1313046.52	Doubtful	23-02-2022	Flat No. A-701, Vardhaman Heights, A-Wing, Survey No. 13, Hissa No. 12, adm:42.33 Sq. mtrs Near Kirti Police Society, Katrap, Badlapur East, Thane Dist., MH-421503	MONALISA A DONDE
4267	Mumbai	Mumbai-Vashi	STATION ROAD CHEMBUR	MAHARASTRA	KAPCON VENTURES	Mr. Rahul Bharat Kapadia Mrs. Mamata Hemraj Mali Mr. Ankush Naresh Rane        Mrs. Smita Naresh Rane	2,3,4, Chaitnya Building, Y.K. Nagar, Below Star Planet Hotel, Virar (W), Dist. Palghar-401303	A-506, Prathmesh Paradise Building, Link Road, Near Don Voscow School, Kiniwadi, Behind Fire Brigade, Borivali (W), Mumbai-400091	9228378.43	Doubtful	30-09-2022	Flat No. 506, on 5th floor, adm. 625 Sq. ft. (carpet) "A" wing, Prathmesh Paradise, Final Plot No. 449, TPS III, Village Borivali , New MHB Colony, Near Gorai Link Road Junction, Gorai Borivali (W), Mumbai-400092	Mr. Ankush Naresh Rane        Mrs. Smita Naresh Rane
4268	Mumbai	Mumbai-Vashi	STATION ROAD CHEMBUR	MAHARASTRA	SURESH MISHRILAL TAMBOLI	NOT APPLICABLE	FLAT NO 205 Building Name Barsaat Wing A Sec 2 A/P Dhasai Tal Shahapur        Kinvhvali Road Dist Thane 421601	NOT APPLICABLE	704626.65	Doubtful	13-02-2023	FLAT NO 205 Building Name Barsaat Wing A Sec 2 A/P Dhasai Tal Shahapur        Kinvhvali Road Dist Thane 421601	SURESH MISHRILAL TAMBOLI
4269	Mumbai	Mumbai-Vashi	STATION ROAD CHEMBUR	MAHARASTRA	BHARTI ANIL JNJARAO	NOT APPLICABLE	Flat No 1203, B Wing , Mateshwari Altura, Sr no 144 & 145 , Khidkali, Thane 421204 Maharashtra	NOT APPLICABLE	3787016.21	Doubtful	25-05-2023	Flat No 1203, B Wing , Mateshwari Altura, Sr no 144 & 145 , Khidkali, Thane 421204 Maharashtra	BHARTI ANIL JNJARAO
4270	Mumbai	Mumbai-Vashi	TALOJA	MAHARASTRA	LAHANU NIVRUTI WANDEKAR	Vijaya Lahanu Wandekar	Room No. 2, Sector-7, Near Pillai College, Panvel Raigad-410206	Room No. 2, Sector-7, Near Pillai College, Panvel Raigad-410206	2625894.03	Sub Standard	29-06-2023	Room No. 2, Sector-7, Near Pillai College, Panvel Raigad-410206	LAHANU NIVRUTI WANDEKAR
4271	Mumbai	Mumbai-Vashi	UMFB VASHI TURBHE	MAHARASTRA	GOODREACH EXPORTS	Mohd Asad Mehrajuddin Ms. Seema Mohammed Asad Qureshi	Office No: 203, 2nd Floor , Exporter Building No: 1, APMC Fruit & Vegetable Market, Plot No 377, Sector 19, Gat No 796, Vashi Turbhe , , Navi Mumbai, Maharashtra	Add: 401, Jimmy Tower Sector-04, Plot No: 30, Vashi, Navi Mumbai Maharashtra- 400703	7488217.87	Doubtful	31-03-2023	Commercial Premises No. FS-109, 1st Floor, Exporters Building, Fruit Market, Opposite Market, Plot No. 3& 7, Sector 19, Turbhe admeasuring 760 sq. ft. 2. Office Premises - 203, 2nd Floor, Exporters Building No. 1, APMC fruit & vegetable market complex, Plot No. 3 7 7, Sector 19, Gut No. 796, Turbhe, Vashi admeasuring 1089 sq ft.	Mohd Asad Mehrajuddin Ms. Seema Mohammed Asad Qureshi
4272	Mumbai	Mumbai-Vashi	UMFB VASHI TURBHE	MAHARASTRA	FAHAD EXPORTS	Mr. Shujauddin Merajuddin Qureshi	R -32, APMC Market II Phase II, Vashi Navi Mumbai - 400 703	Flat No.101, Jimmy Tower, Plot No. 30, Sector No.4, Vashi, Navi Mumbai - 400 703	3241272.60	Doubtful	31-03-2023	(i)Property -1 : All that piece and parcel of the Immovable property at Godown No. F-17, situated on 1st Floor, APMC fruit Market, Export Building, Plot No. 3&7, Sector 19, GAT No.796, Vashi Turbhe, Navi Mumbai owned by Shujauddin Merajjudin Qureshi.	Mr. Shujauddin Merajuddin Qureshi
4273	Mumbai	Mumbai-Vashi	UMFB VASHI TURBHE	MAHARASTRA	MOHD ASAD MEHRAJUDDIN Q	NOT APPLICABLE	Add: 401, Jimmy Tower Sector-04, Plot No: 30, Vashi, Navi Mumbai Maharashtra- 400703	NOT APPLICABLE	788150.00	Doubtful	31-03-2023	Immovable property at Flat No. 202, 2nd Floor, B Wing, Venus Heritage B Co-operative Housing Society Ltd, Plot No 39, Sector 50, Village Nerul, Navi Mumbai - 400 706	MOHD ASAD MEHRAJUDDIN Q
4274	Mumbai	Mumbai-Vashi	UMFB VASHI TURBHE	MAHARASTRA	SHUJAHUDDIN MEHRAJUDDIN Q	NOT APPLICABLE	Flat No.101, Jimmy Tower, Plot No. 30, Sector No.4, Vashi, Navi Mumbai - 400 703	NOT APPLICABLE	3241272.60	Doubtful	31-03-2023	(ii)Property - 2 : All that piece and parcel of the Immovable property being Gala No.909, Ground and First Floor, Block No. M, APMC, Phase II, Market I, Plot No. 3& 7, GAT No.796, Sector 19, Vashi Navi Mumbai owned by Shujauddin Merajjudin Qureshi.	SHUJAHUDDIN MEHRAJUDDIN Q
4275	Mumbai	Mumbai-Vashi	UMFB VASHI TURBHE	MAHARASTRA	NILESH UTTAM SHINOLIKAR	NOT APPLICABLE	Flat No. 1402 Contaire Heights Laxmi Naga, Mahakali Mandir Marg, Lonk Road, Goregaon (West), Mumbai-400090	NOT APPLICABLE	25871196.70	Sub Standard	29-06-2023	A residential flat bearing no. 1402 on the 14th Floor admeasuring about 111 sq. mtrs. in Building No. 3 known as Contaire Heights situated at Laxmi Naga, Mahakali Mandir Marg, Lonk Road, Goregaon (West), Mumbai-400090, within the Registration District and Sub-District Mumbai Suburban	NILESH UTTAM SHINOLIKAR
4276	Mumbai	Mumbai-Vashi	VASHI	MAHARASTRA	SAYED SALIM AMIN	NOT APPLICABLE	Flat No. G-1203, 12th Floor, Wing K, CASA ADRIANA, Taloja Bypass Road, Khoni Village,Thane 421301	NOT APPLICABLE	4515941.52	Doubtful	29-01-2004	Flat No. G-1203, 12th Floor, Wing K, CASA ADRIANA, Taloja Bypass Road, Khoni Village,Thane 421301	SAYED SALIM AMIN
4277	Mumbai	Mumbai-Vashi	VASHI	MAHARASTRA	DURGESH NAGESHAM BADRE	Mrs.Neeta Durgesh Badre	Room No 301, Shrijidham Chs Plot No 18 & 19 Sector- 50 opp Juhi Greens, Near Easy Navratna Hotel, Seawoods Navi, Mumbai-400706	Room No 301, Shrijidham Chs Plot No 18 & 19 Sector- 50 opp Juhi Greens, Near Easy Navratna Hotel, Seawoods Navi, Mumbai-400707	1428950.60	Doubtful	30-11-2021	Flat No. E-0303, Along with One car parking space, building known as CASA AURELIA Building, Survey No. 42/1, 144/7 & 144/8, Behind Nisarg Hotel, Taloja By Pass Road, Village Khoni, Taluka Kalyan, District Thane, Maharashtra-421204, Carpet Area 562.2 sq.ft, Carpet Area plus EBVT Area(Exclusive Balcony/Varandah/Open Terrace Area) 577.40 Sq Ft..	DURGESH NAGESHAM BADRE
4278	Mumbai	Mumbai-Vashi	VASHI	MAHARASTRA	DATTARAM PANDURANG SAWARD	Maruti Bhaguji Pachpute	Room No 11, Ganesh Dham, Near Tulja Bhavani Mandir, Valai Pada Road, Nalla Sopara East, Distt Thane Maharashtra India--410209	Room no-16, Wing-A, Sambhodhaya Society, 4Th Floor, Devnagar Colony, Govandi(E), Mumbai-400088	556143.98	Doubtful	05-05-2020	Flat No.310, 3rd Floor, A- Wing Building No 51 Raigad(Ambika) CHS LTD SRA Scheme Village Mankhurd, LallubhaiCompund, Near Mankhurd Police Station, Mankhurd,Mumbai 400043. Built up area:270.00 sft	DATTARAM PANDURANG SAWARD

Display of information - Secured assets possessed under the SARFAESI Act, 2002													
Sl no	ZO	RO	BRANCH	STATE	BORROWER NAME	GUARANTOR NAME (WHEREVER APPLICABLE)	REGISTERED ADDRESS OF THE BORROWER	REGISTERED ADDRESS OF THE GUARANTOR(Wherever applicable)	Outstanding Amount ( In Rs)	Asset Classification	Date of Asset Classification	Details of security possessed	Name of the Title Holder of the security possessed
4279	Mumbai	Mumbai-Vashi	VIKHROLI WEST MUMBAI	MAHARASTRA	RAVINDRA RAMCHANDRA BHUSA	Mrs. SWARUPA R BHUSA	B 42 NIRANJAN SOCIETY M.G. ROAD, VISHNU NAGAR,DOMBIVLI WEST, DIST -THANE PIN 421202	B 42 NIRANJAN SOCIETY M.G. ROAD, VISHNU NAGAR,DOMBIVLI WEST, DIST -THANE PIN 421202	3037645.00	Doubtful	29-06-2023	Flat no 2 (Renumbered as Flat No. 101), 1st Floor , Om Adinath CHS Ltd , Ramchandra Nagar, no 1 ESIS Hospital Road ,Panchpakhadi near Nitin Company , Wagle Estate , Thane West PIN 400604	Mr. RAVINDRA RAMCHANDRA BHUSA and Mrs. SWARUPA R BHUSA
4280	Mumbai	Mumbai-Vashi	VIKHROLI WEST MUMBAI	MAHARASTRA	KANAKRAJ PALDURAI NADAR	Mrs Nacchathira Kanakraj Nadar	Flat No 103&104, Vasani Complex , Ambarnath Badlapur Road, Behind old petrol pump, Belavali Village, Badlapur East, Taluka Ambarnath , Dist Thane	Flat No 103&104, Vasani Complex , Ambarnath Badlapur Road, Behind old petrol pump, Belavali Village, Badlapur East, Taluka Ambarnath , Dist Thane	1484236.00	Doubtful	29-12-2022	Flat No 103&104, Vasani Complex , Ambarnath Badlapur Road, Behind old petrol pump, Belavali Village, Badlapur East, Taluka Ambarnath , Dist Thane PIN 421503	Mr. Kanakraj Paldurai Nadar and Mrs Nacchathira Kanakraj Nadar
4281	Mumbai	Andheri	SANTACRUZ EAST	MAHARASTRA	ABDUL KHALEQUE ABDUL KHAL	NA	Flat No. 606, 6th floor Diamond ISLE-II CHS Ltd, Royal Plams, Marol Maroshi , Goregaon East	NA	966759.00	LOSS	22.04.2020	Flat No. 606, 6th flloor Diamond ISLE-II CHS Ltd, Royal Plams, Marol Maroshi , Goregaon East	Lehal Hiers of ABDUL KHALEQUE ABDUL KHAL
4282	Mumbai	Andheri	UMFB POWAI	MAHARASTRA	ALOK BHARATKUMAR THAKKAR	NA	Indian Inhabitant, residing at Flat No. 304, 3RD FLR, PURUSHOTTAM PLAZA CHSL, BLDG NO. 2/B KASARVADAVALI, G B ROAD, THANE WEST, MAHARASHTRA, 4000615	NA	4156394.94	LOSS	29.01.2020	Flat No. 304, 3RD FLR, PURUSHOTTAM PLAZA CHSL, BLDG NO. 2/B KASARVADAVALI, G B ROAD, THANE WEST, MAHARASHTRA, 4000615	ALOK BHARATKUMAR THAKKAR
4283	Mumbai	Andheri	SANTACRUZ (W), MUMBAI	MAHARASTRA	NATIONAL INDIA CONTRACTORS & ENGINEERS	1. SHRI FARUK USMANGANI KHATRI 2. SHRI ZUBER USMANGANI KHATRI 3. DR. SHRI RIZWAN USMANGANI KHATRI 4. SHRI RIYAZ USMANGANI KHATRI	Office at 628, Khatri House, 13th Road, Khar West, Mumbai- 400 052	Indian Inhabitant, residing at 628, Khatri House, 13th Road, Khar West, Mumbai- 400 052	77688919.23	Sub Standard	04.06.2023	1. All that piece aand parcel of Shop/Office admeasuring 1500sq.ft. (Built Up area), Super Built Up area 3513sq.ft. on the ground floor of the building known as UK Tower situated at 13th Road, Khar West, Mumbai- 400 052, constructed on land bearing Final Plot No. 628 of Town Planning Scheme No. III of Bandra, bearing CTS No. F/168, bearing House No. 628, Street Khar Road, lying being and situated at Village - Bandra in the registration District - Mumbai and Sub-District - Mumbai Suburban. 2. Hypothecation of movable property: Hypothecated Stocks and Book-Debts in the name of M/s National India Contractors and Engineers.	NATIONAL INDIA CONTRACTORS & ENGINEERS
4284	Mumbai	Andheri	DR AMBEDKAR RD,BANDRA(W),MUMBAI	MAHARASTRA	JASPAL SINGH BHASIN	NA	66, Vidya Vihar Dr. Ambedkar Road Khar West-Mumbai-400052	NA	286500.43	Doubtful	31.05.2016	1.EM of flat no 102 on the 1st floor in building known as “swagat Apartment” and in the society known as “Swagat Apartment CHSL” constructed on all that piece and parcel of land bearing Gut No.66A and Gut NO-67(P) Plot no 2 adm 674 sq mtrs. Lying being and situated at Village Cherpoli Taluka Sahapur Dist. Thane in the Sub District of Murbad/shahapur within the limits of Dist: Thane 2.EM of flat no 204 on 2nd floor adm 686 sq ft in the building known as “swagat Apartment” and in the society known as “Swagat Apartment CHSL” constructed on all that piece and parcel of land bearing Gut no 66A and Gut NO 67(P) Plot no 2 Adm 674 Sq mtrs lying being and situated at Village Cherpoli Taluka Sahapur Dist. Thane in the Sub District of Murbad/shahapur within the limits of Dist: Thane	Late. MR. JASPAL SINGH BHASIN
4285	Mumbai	Andheri	LINK ROAD,MALAD(WEST)	MAHARASTRA	FARUKH SATTAR DALVI	NA	1. Mr. FARUKH SATTAR DALVI House No 41, Shirol, Ta Shahpur, Dist. Thane 421602 2. Mrs. SAFINAZ FARUKH DALVI House No 41, Shirol, Ta Shahpur, Dist. Thane 421602	NA	12800633.75	Sub Standard	29.01.2023	Property1. Hotel Dalvi Darbar, Grampanchayat House no 1268/1,2,3,4,5, Survey No.932/1, Village Shirol, Mumbai Nashi highway, Ta Sahapur, Dist- Thane Property 2- Flat No 104, 1st Floor,Super Tower Co Op Housing Society Ltd, Near Bobre Chowk,Municipal House no 61, Mota Waja Mohalla, At Bhiwandi,Ta Bhiwandi, Dist- Thane Property 3- Flat No 105, 1st Floor,Super Tower Co Op Housing Society Ltd, Near Bobre Chowk,Municipal House no 61, Mota Waja Mohalla, At Bhiwandi,Ta Bhiwandi, Dist- Thane	Mr. FARUKH SATTAR DALVI and Mrs. SAFINAZ FARUKH DALVI
4286	Mumbai	Andheri	UMFB POWAI	MAHARASTRA	ASHWAMEDH ENTERPRISES PRI	Sandeep Nayan Kerkar	1. GANESH KHANDU KASHID Indian Inhabitant, residing at Flat No. 709, Building No-13, Siddhi Vinayak Krupa Chs Ltd, Pratiksha Nagar, Near Sundar Vihar Hotel, Sion (E), Mumbai - 400022 2. 2.DEEPAK KHANDU KASHID 3.Indian Inhabitant, residing at Flat No. 709 Building No-13, Siddhi Vinayak Krupa Chs Ltd, Pratiksha Nagar, Near Sundar Vihar Hotel, Sion (E), Mumbai - 400022	Flat no 202, 2nd Floor< Building known “Annapurna Cottage” Tilak Nagar Road, Thane- 421201	2310933.17	LOSS	01.03.2021	Flat No.202 on 2nd floor Annapurna Cottage, Near Subhash Dairy, Opp. Maharashtra still, Tilak Road, Dombivali (E), Thane, Mumbai -421201	Sandeep Nayan Kerkar

Display of information - Secured assets possessed under the SARFAESI Act, 2002													
Sl no	ZO	RO	BRANCH	STATE	BORROWER NAME	GUARANTOR NAME (WHEREVER APPLICABLE)	REGISTERED ADDRESS OF THE BORROWER	REGISTERED ADDRESS OF THE GUARANTOR(Wherever applicable)	Outstanding Amount ( In Rs)	Asset Classification	Date of Asset Classification	Details of security possessed	Name of the Title Holder of the security possessed
4287	Mumbai	Andheri	SANTACRUZ (W), MUMBAI	MAHARASTRA	SAITECH HVAC PROJECTS PV	1.M/s Saitech Hvac Projects Pvt Ltd 2.Mr. Mohammed Siddiq Abdulla Buddha 3.Mr. Saiulla Abdulla 4.Mr. Sameer Buddha 5.Mr. Sohel Buddha	403 4th Floor La Magasin S V Road Green Street Santacruz West Mumbai 400054	1.M/s Saitech Hvac Projects Pvt Ltd 403 4th Floor La Magasin S V Road Green Street Santacruz West Mumbai 400054  2.Mr. Mohammed Siddiq Abdulla Buddha 6, Toshiba Apartment, 28/A, S V road, Opp St Teresa Convent, S V Road, Santacruz West, Mumbai-400054  3.Mr. Saiulla Abdulla 22,CASA Bianca, East Avenue, Near St Teresa Convent, S V road, Santacruz West, Mumbai-400054  4.Mr. Sameer Buddha 6, Toshiba Apartment, 28/A, S V road, Opp St Teresa Convent, S V Road, Santacruz West, Mumbai-	9981500.27	Doubtful	31.03.2021	Flat no.6, 3rd Floor, Toshiba CHS on land bearing CTS no. G/511, plot no. 28A of Village Bandra West, TPS IV, S V Road, Santacruz West, Mumbai-400054	SAITECH HVAC PROJECTS PV
4288	Mumbai	Andheri	SANTACRUZ (W), MUMBAI	MAHARASTRA	AFFIX LIFESTYLE PVT.LTD.	1.M/s Affix Lifestyle Pvt Ltd Ashok Nagri, 1 C, Room No. 703, Military Road, Marol Andheri East, Mumbai  2.Mr. Abdul Rajak D Sheikh Flat no.703, 7th Floor, C-Wing, Building No.1, Ashok Nagar, Military Road, marol, Andheri(E), Mumbai-400059  3.Mrs. Rubina Rafik Shaikh Flat no.703, 7th Floor, C-Wing, Building No.1, Ashok Nagar, Military Road, marol, Andheri(E), Mumbai-400059	Ashok Nagri, 1 C, Room No. 703, Military Road, Marol Andheri East, Mumbai	1.M/s Affix Lifestyle Pvt Ltd Ashok Nagri, 1 C, Room No. 703, Military Road, Marol Andheri East, Mumbai  2.Mr. Abdul Rajak D Sheikh Flat no.703, 7th Floor, C-Wing, Building No.1, Ashok Nagar, Military Road, marol, Andheri(E), Mumbai-400059  3.Mrs. Rubina Rafik Shaikh Flat no.703, 7th Floor, C-Wing, Building No.1, Ashok Nagar, Military Road, marol, Andheri(E), Mumbai-400059	8408302.01	Doubtful	28.02.2021	Flat No. 202, 2nd floor, C wing, Bldg No 1, Ashok Nagar, Military Road, Marol, Andheri (E), Mumbai 400059 Admeasuring 475 sq ft(built up area)	Mrs. Rubina R.Shaikh
4289	Mumbai	Andheri	MUMBAI-OSHIWARA	MAHARASTRA	Shanti Dhanraj Maurya	NA	Flat No. G-9, A wing, Dwarka Bhawan CHS Ltd. B P Cross Road, Bhynder East, Thane-401105	NA	768415.53	Sub Standard	18.10.2023	Flat No. G-9, A wing, Dwarka Bhawan CHS Ltd. B P Cross Road, Bhynder East, Thane-401105	Shanti Dhanraj Maurya
4290	Mumbai	Andheri	MUMBAI-OSHIWARA	MAHARASTRA	SHIVAJI RAMCHANDRA JADHAV	NA	flat No. 404, 4th floor, B wingh, Choudhary Elite Village Near Prince Medical, Post-Khargharh, Taluka Panvel, Distt-Raigad-410210	NA	1273475.00	LOSS	30.03.2019	Flat No. B-404, 4th floor, B Wing, admeasuring 266.05 sq ft. in the building known as Choudhary Elite	SHIVAJI RAMCHANDRA JADHAV
4291	Mumbai	Andheri	SAKI NAKA	MAHARASTRA	Eskay Silk Industries Pvt Ltd	1. Satish Shree Krishan Agarwal 2.Ashok S Agarwal 3. Kishan Swaroop Goyal	Reg address 331/A, Shop No 82, Badamwadi, kalbadewi, Mumbai-4000002	1. Flat No 2000, Lodha Aristo, Majiwada, Thane-400601 2. Flat 1504, Florentina Building, Lodha Paradise, Thane West, Mumbai 400601 3. Flat No C-1702, Westgate Lodha Luxuria Majiwada, Lodha paradise, Thane-400601	160357378.42	Sub Standard	29.08.2023	Property1- Land & Factory bearing Survey No 125, Hissa No 0, sdmeasuring about 20007 sq ft equi to 1858.74 sq mtr and building (G+2)constructed thereon, situated at Mauje Sonale, Taluka Bhiwandi, District Thane Property2- EM of office premises ie Unit No J/3, 3rd Floor, J Wing, Tex Center Premises Co Op Society Ltd, 26A Chandivali Road, Off Saki Vihar Road, Andheri East, Mumbai-400072	Eskay Silk Industries Pvt Ltd

Display of information - Secured assets possessed under the SARFAESI Act, 2002													
Sl no	ZO	RO	BRANCH	STATE	BORROWER NAME	GUARANTOR NAME (WHEREVER APPLICABLE)	REGISTERED ADDRESS OF THE BORROWER	REGISTERED ADDRESS OF THE GUARANTOR(Wherever applicable)	Outstanding Amount ( In Rs)	Asset Classification	Date of Asset Classification	Details of security possessed	Name of the Title Holder of the security possessed
4292	Mumbai	Andheri	MALAD (WEST), MUMBAI	MAHARASTRA	SNEHA COMPUTER ACADEMY	USHA AVINASH VYAS	C 202 MAURYA SHOPPING CENTRE AMBADI ROAD NAYGHAR VILLAGE VASAI, THANE-401202	701 A WING ATMARAM TOWERS IC COLONY, LINK ROAD BORIVALI WEST-400103	553174.08	Sub Standard	17.01.2024	Carpet area of 274 sq ft Flat. No. 707 on 7th floor, B-wing, Maheshwar II,Co.Op. Hsg Soc Ltd, Opp. Hari Maheshwar Mandir, Babu Bagwe Road,Kandarpada, Dahisar (West) Mumbai-400068	SHRI ALKESH AVINASH VYAS
4293	Mumbai	Andheri	SAKI NAKA	MAHARASTRA	ONO LIFESTYLE LIMITED	Manish Chaturvedi	137, F Wing, 1st Floor, Ansa Industrial Premises Co Op Society Ltd, Saki Vihar Road, Sakinaka, Andheri East, Mumbai-400072	Flat No 204, 2nd Floor, A-Wing, Krishna Regency CHSL, Behind Sunder Nagar, Malad West, Mumbai-400064	43212965.03	Sub Standard	28.03.2023	Unit No 137, area admeasuring 835 sq ft(built up area), in the First Floor, in Building No F, in the Building known as Ansa Industrial Estate, in the Society known as ANSA F, Industrial Premises Co-Operative Society Limited, situated at Saki Vihar Road, Andheri East, Mumbai-400072 and constructed on all that piece & parcel of land bearing Survey No 37, Hissa No 01 and Survey No 38, Hissa No 3, being situated at Village Marol and within the Taluka limits of Andheri and within the registration District of Mumbai Suburban in Greater Mumbai	ONO LIFESTYLE LIMITED
4294	Mumbai	Andheri	GOKULDHAM	MAHARASTRA	VIJAY HIRAMAN RATHOD	NA	FLAT NO 504 BLDG 9B NEW DINDOSHI MHADA COMPLEX NEAR INFINITY PARK MALAD EAST MUMBAI:-400065	NA	14171200.00	Doubtful	30.09.2019	FLAT NO.2501 25th FLOOR “C” WING ANANTA TOWER SHRI KRISHNA NAGAR A.K. VAIDYA MARG NEAR FLIM CITY GOREGAON EAST MUMBAI:400097	VIJAY HIRAMAN RATHOD
4295	Mumbai	Andheri	HILL RD BANDRA MUMBAI	MAHARASTRA	MUKESH RATILAL MAKWANA	NA	301-302, Madhuvan CHS Ltd, TPS road, Borivali West, Mumbai-400092	NA	2587494.08	Doubtful	29.07.2023	Flat no. 501, 502 and 503, 5th Floor, “Avishakar Apartment”, B/h. D.Mart, Alaska Road, Nr. Dayal Society, R. Survey no.530 paiki, T.P. Scheme no. 1(Vejalpur), F.P. No. 37 paiki, At/Village:Vejalpur, Tal: City(West), Dist: Ahmedabad	MUKESH RATILAL MAKWANA
4296	Mumbai	Andheri	VILE PARLE WEST MUMBAI	MAHARASTRA	VANIPRIYA TEXTILES PRIVAT	Guarantor: (1) Mr. Kamal Kishore Jagdishprasad Birla (2) Mrs Uma Kamal Birla (3) Mr. Sagar Kamal Birla	Survey No. 38/1,2,3,4 & 39/2,3 Village Seelapadi, Karur Road, Sellamanthadi, District- Dindigul, Tamil Nadu 624005	Survey No. 38/1,2,3,4 & 39/2,3 Village Seelapadi, Karur Road, Sellamanthadi, District- Dindigul, Tamil Nadu 624005	198056612.83	Sub Standard	30.03.2023	Property 1. Survey Nos.38/1,2,3,4 & 39/2,3 Door No.M28, Rani Mangammal Colony, Seelapadi Village, Karur Road, Sellamanthadi Dindigul West, Taluka Dindigul SRO, Dist. Dindigul Property 2. Survey No.58/7 Seelapadi Village, Rani Mangammal Colony, Karur Road, Sellamanthadi, Dindigul West Taluk, Dindigul Joint 1 SRO, Dindigul District Property 3. Plant and Machinery situated at: Survey Nos.38/1,2,3,4 & 39/2,3 Door No.M28, Rani Mangammal Colony, Seelapadi Village, Karur Road, Sellamanthadi Dindigul West, Taluka Dindigul SRO, Dist. Dindigul	VANIPRIYA TEXTILES PRIVAT
4297	Mumbai	Andheri	VILE PARLE WEST MUMBAI	MAHARASTRA	K.S.YARN SYNTHETICS LLP	Guarantor: (1) Mr. Kamal Kishore Jagdishprasad Birla (2) Mrs Uma Kamal Birla (3) Mr. Sagar Kamal Birla	Survey No. 38/1,2,3,4 & 39/2,3 Village Seelapadi, Karur Road, Sellamanthadi, District- Dindigul, Tamil Nadu 624005	Survey No. 38/1,2,3,4 & 39/2,3 Village Seelapadi, Karur Road, Sellamanthadi, District- Dindigul, Tamil Nadu 624005	138953800.65	Sub Standard	30.03.2023	Property 1. Survey Nos.38/1,2,3,4 & 39/2,3 Door No.M28, Rani Mangammal Colony, Seelapadi Village, Karur Road, Sellamanthadi Dindigul West, Taluka Dindigul SRO, Dist. Dindigul Property 2. Survey No.58/7 Seelapadi Village, Rani Mangammal Colony, Karur Road, Sellamanthadi, Dindigul West Taluk, Dindigul Joint 1 SRO, Dindigul District Property 3. Plant and Machinery situated at: Survey Nos.38/1,2,3,4 & 39/2,3 Door No.M28, Rani Mangammal Colony, Seelapadi Village, Karur Road, Sellamanthadi Dindigul West, Taluka Dindigul SRO, Dist. Dindigul	VANIPRIYA TEXTILES PRIVAT
4298	Mumbai	Andheri	GOREGAON(E), MUMBAI	MAHARASTRA	VARUN TRADERS	Mr.Mahendra Bhikhhalal Sharma	Shop No B-36,Ground Floor,Building -B,Rolux Shopping Center,Village Pahadi Station Road, Goregaon West,Mumbai 400062.	Flat No.11,3rd Floor,Bldg No.D-1/11,DeepShikhar CHSL,Plot No.07 S V Road,Sunder Nagar,Malad West 400064	3220764.42	Doubtful	28.02.2024	All that part of the property consisting of Shop No:B-36,Ground Floor, Building -B,Rolux Shopping Center, Village Pahadi, Railway Station Road, Goregaon West, Mumbai 400062 Built up Area:106 Sq.Ft.	VARUN TRADERS
4299	Mumbai	Andheri	MUMBAI - BANDRA WEST	MAHARASTRA	MANJUNATH POOJARY	NA	B- 007, Suman Ujjwal Nanda Deep Chsl, Evershine Nagar, Malad West 400064	NA	761525.14	LOSS	04.01.2024	Flat No. 001, Ground Floor, Building No. B-1 Premkaran Elegance CHSL, Near GCC Club, Mira Bhayandar Road, Mira Road €, Thane- 401107	MANJUNATH POOJARY
4300	Mumbai	Andheri	MUMBAI - BANDRA WEST	MAHARASTRA	SHWETA SHANTARAM PAWAR	NA	Room No. 41-292, Shiwai Nagar, Pokharan Road 1 , Thane 400606	NA	3541422.96	LOSS	03.10.2017	Flat No. 412 and 413, Floor, SumanHeights situated as Deslepada, Bhopar, Dombivali east, Tal Kalyan, Dist Thane and Survey No. 242, Hissa No. 4 Part D Pin No.- 421204	SHWETA SHANTARAM PAWAR
4301	Mumbai	Andheri	GOREGAON(W) MUMBAI	MAHARASTRA	MAHENDRA MARKENDEY	NA	Flat No. 308, 3rd Floor, J wing, Maharaja Complex Building No. 3, Village Naringi, Taluka Vasai, Distt Thane	NA	3391500.00	Doubtful	01.05.2023	Flat No. 308, 3rd Floor, J wing, Maharaja Complex Building No. 3, Village Naringi, Taluka Vasai, Distt Thane Maharashtra	MAHENDRA MARKENDEY
4302	Mumbai	Andheri	JOGESHWARI WEST	MAHARASTRA	ASHOK H SONI	NA	Room no 1, Chawl no 3, Madras Chawl, Tank Road, Near Surana Hospital, Malad West,Mumbai 400064	NA	486283.03	Doubtful	30.04.2020	Flat no 03 on Ground Floor, Building no N/3, Shiv Krupa Co-Op. Hsg Soc Ltd. Situated at Survey no 393, Hissa no 1,3,5of Village Virar, Behind Divyal Heights, Jayshree Jagannath Nagar, Link Road, Virar (East) Taluka Vasai, District Palghar 401305	ASHOK H SONI
4303	Mumbai	Andheri	VILE PARLE WEST MUMBAI	MAHARASTRA	RAJARAM GOVIND KANURKAR	MANAJI A. JONDHALE	102, G M Nagar, 1st floor, Narangi, Virar (E) Thane - 401303	Room No. 106/107, 1st floor, Gajwakra Tund Apartment, Manvel Pada Road, Virar East, Thane - 401303	944486.15	Doubtful	30.09.2016	Equitable Mortgage of Flat No.105/106, on 1st Floor, admeasuring about 92.94 sq. mtrs. (built up/S. Built up area) in the building known as "Radha Krishna Apartment" constructed on land admeasuring H.R. 0-04-0 of Survey No. 147, Hissa No. 20/1 lying being and situated at village Kopri, Chandansar Road, Virar (East), Taluka - Vasai, District Thane within the area of Sub-Registrar at Vasai No.II (Virar).	RAJARAM GOVIND KANURKAR
4304	Mumbai	Andheri	BANDRA EAST	MAHARASTRA	HARDIK DEVSHI GOHIL	NA	Patel Baburao Chawl, Room No. 1, Saiwadi, Andheri East, Mumbai 400069	NA	1780807.87	Doubtful	31.01.2018	Flat No. 02, Ground floor, B Wing, Morrocon CHSL, Royal Pals Estate, Mayur nagar, Village Maroshi, Aarey Milk colony, Near Unit No. 26, At Survey No. 169,(Part), CTS no. 1627, Goregaon East Mumbai 400065	HARDIK DEVSHI GOHIL



Display of information - Secured assets possessed under the SARFAESI Act, 2002													
Sl no	ZO	RO	BRANCH	STATE	BORROWER NAME	GUARANTOR NAME (WHEREVER APPLICABLE)	REGISTERED ADDRESS OF THE BORROWER	REGISTERED ADDRESS OF THE GUARANTOR(Wherever applicable)	Outstanding Amount ( In Rs)	Asset Classification	Date of Asset Classification	Details of security possessed	Name of the Title Holder of the security possessed
4305	Mumbai	Andheri	YARI ROAD ANDHERI WEST	MAHARASTRA	DARSHAN BHOLANATH SHARMA	NA	Flat No. 303, Building No. B 16, Sector 7, Near Water Tank, Shanti Nagar, Mira Road East, Dist. Thane - 401 107	NA	782854.36	Doubtful	28.08.2022	Residential Flat No. 103, First Floor, Building No. SS - 3, Shubh Griha Complex, Tata Housing, Plot No. 7 & 8, Village Betegaon, Taluka Palghar - 401 501. (Area admeasuring 283 sq. ft. saleable area) Studio / 1 RK flat	DARSHAN BHOLANATH SHARMA
4306	Mumbai	Andheri	SANTACRUZ (W), MUMBAI	MAHARASTRA	SILVER SPOON INC	Sh. Jitendra Pratap Singh	SHOP NO 7 AND 8 GROUND FLOOR BLDG A1 BOLINJ AGHASHI ROAD VASAI MAHRASHTRA 401303.	K 2 304 KISHOR DARSHAN CHS N DUTTA MARG FOUR BUNGLOW ANDHERI WEST AZAD NAGAR MUMBAI MAHARASHTRA 400053	4080191.00	Doubtful	28.09.2022	Shop No. 7 and Shop No. 8 ground floor bldg. No. A1 Bolinj Aghashi Road, Near J P nagar, vasai, Palghar Mumbai Maharashtra 401303	SILVER SPOON INC
4307	Mumbai	Andheri	SANTACRUZ (W), MUMBAI	MAHARASTRA	SIDDHANT ENTERPRISES	SIDHANT BHALCHANDRA VAZE	SHOP NO 1 AND 2 BLDG NO A 2 VIVA CITY BOLINJ ROAD VIRAR WEST PALGHAR MAHARASHTRA 401303	SHOP NO 1 AND 2 BLDG NO A 2 VIVA CITY BOLINJ ROAD VIRAR WEST PALGHAR MAHARASHTRA 401303	5683112.35	Doubtful	28.09.2022	SHOP NO 1 AND 2 GROUND FLOOR VIVA CITY BLDG A 2 BOLINJ VIRAR EAST VIRAR SO THANE MAHARASHTRA PIN 401303	SIDHANT BHALCHANDRA VAZE
4308	Mumbai	Andheri	SAKI NAKA	MAHARASTRA	MS VAST INDIA PVT LTD	1. Shri Vivek Omprakash Chandel 2. Smt. Kavita Chandel	Gala- 819,820,821, 822, 8th floor, B wing, "Pranik Chambers", Sakinaka Junction, Saki Vihar Road, Sakinaka	Flat No 3, Shashi Prabha, 1st Floor, Plot No 91 Nitya Mandal CHS, Garodiyanager, Ghatkopar East, Mumbai	78351252.00	Doubtful	30.09.2017	Gala- 819,820,821, 822, 8th floor, B wing, "Pranik Chambers", Sakinaka Junction, Saki Vihar Road, Sakinaka, Andheri East, Mumbai	MS VAST INDIA PVT LTD
4309	Mumbai	Mumbai South	Bhuleshwar	MAHARASTRA	BIMLA KAILASH KUMAWAT	NA	302 A WING, BHAIKAV DARSHAN TOWER, CABIN X R POOJA NAGAR, BHAYANDER E,BHAYANDER E THANE MAH 401105 IN	NA	1611921.03	Doubtful	31.01.2017	302 A WING, BHAIKAV DARSHAN TOWER, CABIN X R POOJA NAGAR, BHAYANDER E,BHAYANDER E THANE MAH 401105 IN	BIMLA KAILASH KUMAWAT
4310	Mumbai	Mumbai South	Bhuleshwar	MAHARASTRA	Yojna Swapnil Pandire	Swapnil Pandire	B-12 TAWARE BUILDING, OLD DOMBIVALI ROAD, BEHIND SEVA SMRUTI DOMBIVALI WEST, KALYAN-MAH 421202 IN	B-12 TAWARE BUILDING, OLD DOMBIVALI ROAD, BEHIND SEVA SMRUTI DOMBIVALI WEST, KALYAN-MAH 421202 IN	8455514.01	Doubtful	31.01.2017	5th floor, Flat No. 503, B wing, RENAISSANCE TWINS, Final Plot No. 436, Town Planning scheme, Near Goderj SKY Garden, Takka Colony, Takka Road, Sector- 21, Navi Mumbai, Taluka-Panvel, Dist-Raigad-410206	Yojna Pandire and Swapnil Pandire
4311	Mumbai	Mumbai South	Byculla	MAHARASTRA	(1) Prakash Maruti Bhosale (2)Balkrishna Maruti Bhosale	Kalpana S. Bhosale	Room No. 2, Chawl No.3, Jai Hind Nagar,Sonapur, Mumbai-400 043	Room No. 405, Ganesh Villa, Flat No. 19, 4thFoor,Sector - 21,Kamothe,Navi Mumbai	1438206.46	NPA	09-02-2023	Flat no. 301, , 3rd Floor OMKARA HILLS which is a part of Plot no. 60,sector 6,node karanjade Village Vadghar Navi Mumbai, Navi Mumbai, Plot No. 60, Taluka : Panvel,Dist-Raigad, Raigad-410206", area measuring 18.208 Sq. Mtrs. Approx	(1) Prakash Maruti Bhosale (2)Balkrishna Maruti Bhosale
4312	Mumbai	Mumbai South	Dadar West	MAHARASTRA	Avinash Balkrishna Patil Reshma Avinash Patil	NA	Avinash Balkrishna Patil 1.Flat no. 102, 1st floor, Shree Vaibhav CHS, Behind ever shine Service Centre, Opp Green Park, Ambernath-Badlapur Road, Belavali, Badlapur West, Thane-421503 2.House No. 455, Flat No. 4 F Wing Ground Floor , Shree ganesh Arcade, rangoli Imami Bhiwandi, Thane-421503 Reshma Avinash Patil 1. Flat no. 102, 1st floor, Shree Vaibhav CHS, Behind ever shine Service Centre, Opp Green Park, Ambernath-Badlapur Road, Belavali, Badlapur West, Thane-421503	NA	1613491.45	Doubtful	29-05-2018	Flat no. 102, 1st floor, Shree Vaibhav CHS, Behind ever shine Service Centre, Opp Green Park, Ambernath- Badlapur Road, Belavali, Badlapur West, Thane-421503	Avinash Balkrishna Patil and Reshma Avinash Patil
4313	Mumbai	Mumbai South	Duncan Road	MAHARASTRA	ADHIK RAMCHANDRA DESAI and Nitabai Adhik Desai	NA	324 330 M A ROAD SUJA MANSION ROOM NO 52 1ST FLOOR	NA	1496294.28	Doubtful	29-10-2023	Residential flat having built up area 355 sq. ft. and bearing Flat number 8, Ground floor, Wing B, Shree Saibaba Co op. Housing Society ,near Old Matoshree School, Sunita Colony, Vijay Nagar ,Village- Tisgaon ,Kalyan (East) , District Thane-421306	ADHIK RAMCHANDRA DESAI and NitabaiAdhik Desai



Display of information - Secured assets possessed under the SARFAESI Act, 2002													
SI no	ZO	RO	BRANCH	STATE	BORROWER NAME	GUARANTOR NAME (WHEREVER APPLICABLE)	REGISTERED ADDRESS OF THE BORROWER	REGISTERED ADDRESS OF THE GUARANTOR(Wherever applicable)	Outstanding Amount ( In Rs)	Asset Classification	Date of Asset Classification	Details of security possessed	Name of the Title Holder of the security possessed
4314	Mumbai	Mumbai South	Kalbadevi	MAHARASTRA	M/s Alco Metal & Trades	Mr. Bipanchandra H Shah Mr. Amit Bipanchandra Shah	Shop No. 40, 1st Bhoiwada Lane, Mumbai-400002	Flat No. 705, 7th Floor, Bombay Market Apartments Coop Soc Ltd., Bombay Market, Plot no. 731 (Part-1), Tardeo Main Road, Malabar Hill and Cumballa Hill Division, Mumbai-400034	21707000.00	Doubtful	24.11.2023	1. Residential Flat No. 705, 7th Floor, Bombay Market Apartments Coop Soc Ltd., Bombay Market, Plot no. 731 (Part-1), Tardeo Main Road, Malabar Hill and Cumballa Hill Division, Mumbai-400034 in the name of Mr. Bipinchandra H Shah & Mr. Amit B Shah admeasuring carpet area 285 Sq. Feet. 2. Residential Flat No. 503, 5th Floor, Bombay Market Apartments Coop Soc Ltd., Bombay Market, Plot no. 731 (Part-1), Tardeo Main Road, Malabar Hill and Cumballa Hill Division, Mumbai-400034 in the name of Mr. Bipinchandra H Shah admeasuring carpet area 290 Sq. Feet.	Mr. Bipanchandra H Shah Mr. Amit Bipanchandra Shah
4315	Mumbai	Mumbai South	Kalbadevi	MAHARASTRA	M/s. Stationery House.	Muffazal Hakim Penwala Hakim Ismail Penwala Zaitoon Hakim Penwala Tasneem Muffazal Penwala Miss Zabhyia M Penwala	Shop No. 1 & 2, Ground Floor, India House, Plot No. 246, Abdul Rehman Street, Mumbai-400003	Flat No. 3802, 38th Floor, C-wing, Lodha Bellissimo, Jivraj Boricha Marg, N M Joshi Marg, Lower Parel, Mahalaxmi, Mumbai-400013	36884000.00	Doubtful	28.06.2023	1. Residential Flat No. 3802, 38th floor, C wing Lodha Bellissimo, Jivraj Boricha Marg, N M Joshi Marg, Lower Parel, Mahalaxmi, Mumbai-400013 2.Commercial Office No. 1102, 11the Floor, admeasuring area 1735 sft. (Carpet Area) Lakhani Centrium Premises Society Ltd., Plot No. 27, Sector-15, CBD Belapur, Navi Mumbai-400614 in the name of Tasneem Muffazal Penwala and Zaitoon Hakim Penwala	Muffazal Hakim Penwala Hakim Ismail Penwala Zaitoon Hakim Penwala Tasneem Muffazal Penwala Miss Zabhyia M Penwala
4316	Mumbai	Mumbai South	Kalbadevi	MAHARASTRA	M/s Mohantal Bhanulal	Hari Krishna Patwari Sarika Patwari	Office No. C-202 Raylon Arcade, Ramkrishna Mandir Marg Kondivita, Near Shree Leela Ground Hotel Andheri East, Mumbai-400059	1702, 17TH Floor, Building Known as Manshi Aadinarayan Residency situated at Plot no. 2 & 280, Village-Jawahar Nagar, Taluka Goregaon West Mumbai-400062	36492000.00	Doubtful	14.09.2023	Residential Flat No. 1702, 17TH Floor, Building Known as Manshi Aadinarayan Residency situated at Plot no. 2 & 280, Village-Jawahar Nagar, Taluka Goregaon West Mumbai-400062	Hari Krishna Patwari Sarika Patwari
4317	Mumbai	Mumbai South	Kalbadevi	MAHARASTRA	Mr. Muffazal Hakim Penwala & Ors	NA	Flat No. 3802, 38th Floor, C-wing, Lodha Bellissimo, Jivraj Boricha Marg, N M Joshi Marg, Lower Parel, Mahalaxmi, Mumbai-400013	Flat No. 3802, 38th Floor, C-wing, Lodha Bellissimo, Jivraj Boricha Marg, N M Joshi Marg, Lower Parel, Mahalaxmi, Mumbai-400013	46003895.96	Doubtful	01.05.2023	Residential Flat No. 3802, 38th floor, C wing Lodha Bellissimo, Jivraj Boricha Marg, N M Joshi Marg, Lower Parel, Mahalaxmi, Mumbai-400013	Muffazal Hakim Penwala Hakim Ismail Penwala Zaitoon Hakim Penwala Tasneem Muffazal Penwala
4318	Mumbai	Mumbai South	Kalbadevi	MAHARASTRA	M/s. Penrex Chrome Stationery Pvt. Ltd.	Muffazal Hakim Penwala Hakim Ismail Penwala Zaitoon Hakim Penwala Tasneem Muffazal Penwala	Office No. 1102, Lakhani Centrium Premises Society Ltd., Plot No. 27, Sector-15, CBD Belapur, Navi Mumbai-400614	Flat No. 3802, 38th Floor, C-wing, Lodha Bellissimo, Jivraj Boricha Marg, N M Joshi Marg, Lower Parel, Mahalaxmi, Mumbai-400013	55960000.00	Doubtful	28.06.2023	1. Residential Flat No. 3802, 38th floor, C wing Lodha Bellissimo, Jivraj Boricha Marg, N M Joshi Marg, Lower Parel, Mahalaxmi, Mumbai-400013 2.Commercial Office No. 1102, 11the Floor, admeasuring area 1735 sft. (Carpet Area) Lakhani Centrium Premises Society Ltd., Plot No. 27, Sector-15, CBD Belapur, Navi Mumbai-400614 in the name of Tasneem Muffazal Penwala and Zaitoon Hakim Penwala	Muffazal Hakim Penwala Hakim Ismail Penwala Zaitoon Hakim Penwala Tasneem Muffazal Penwala
4319	Mumbai	Mumbai South	Khand Bazar	MAHARASTRA	M/s MDA Agrocot Pvt Ltd	1. Mr.Aditya Bhoot 2.Ms.Poonam Bhoot 3.Manoharlal D Bhoot 4.Nirmala Devi Bhoot 5. M/s B R Buildcon Infrastructures Pvt Ltd 6. M/s Medariya Medical Tourism P Ltd	72, 7th floor,Silver Nest Housing Society,Gundavali, Near Kamgar Bhavan,Andheri (E),Mumbai-400069	72, 7th Floor, Silver Nest Housing Society, Gandavali, near Kamgar Bhavan,Andheri (E)	2024320.98	Doubtful	01-12-2022	Plot No 1 and 2 in field survey no 9/6 and 10/1B admeasuring area of 1633.54 Sq. Mtrs all plots within the limits of Bhaurad Gram Panchayat, Mauje Taplabad, Annapurna Residency, Opp Radha Swami Satsang, Akola Khamgaon Road, NH6, Tal and dist Akola in the name of M/s Medariya Medical Tourism Pvt Ltd.	M/s Medariya Medical Tourism Pvt Ltd.
4320	Mumbai	Mumbai South	L D Ruparel	MAHARASTRA	Focus 360 Degrees Media Pvt. Ltd.	1. SMT. DINA GHATALIA 2. MR. MONISH GHATALIA 3. MR. URMIL ANILKUMAR ANTANI	Flat No. 06, Link Rose Apartment, Linking Road, Santacruz West, Mumbai - 400 054, Maharashtra Also at 11, 1118, Makers Chambers V NCPA, Nariman Point, Mumbai, Pincode- 400 021, Maharashtra	1. 4B, Cosmopolis, Hanging Garden, 21-L.D. Ruparel, Mumbai - 400 006, Maharashtra 2. 4B, Cosmopolis, Hanging Garden, 21-L.D. Ruparel, Mumbai - 400 006, Maharashtra 3. 401-403, Phoenix Building, 457 S.V.P. Road, Opera House, Mumbai - 400 004, Maharashtra	22375401.74	NPA	27.10.2022	Duplex Flat No.202& 302 Matru Ashish Apt. Plot No.887A/18 Apte Road Viliage Bhamburda Shivaji Nagar Pune 411005	1.MR. MONISH GHATALIA 2.SMT. DINA GHATALIA

Display of information - Secured assets possessed under the SARFAESI Act, 2002													
Sl no	ZO	RO	BRANCH	STATE	BORROWER NAME	GUARANTOR NAME (WHEREVER APPLICABLE)	REGISTERED ADDRESS OF THE BORROWER	REGISTERED ADDRESS OF THE GUARANTOR(Wherever applicable)	Outstanding Amount ( In Rs)	Asset Classification	Date of Asset Classification	Details of security possessed	Name of the Title Holder of the security possessed
4321	Mumbai	Mumbai South	M S Marg	MAHARASTRA	Nishikant Yadav Bhole	ANITA BLABHIM KAMBLE	A4 206 MADHAV SANSAR KASHI VISHWANATH BLDG KHADAK PADA GODREJ HILL KALYAN WEST THANE MAH 421202 IN	A4 206 MADHAV SANSAR KASHI VISHWANATH BLDG KHADAK PADA GODREJ HILL KALYAN WEST THANE MAH 421202 IN	960389.74	Doubtful	31.03.2021	A4 206 MADHAV SANSAR KASHI VISHWANATH BLDG KHADAK PADA GODREJ HILL KALYAN WEST THANE MAH 421202 IN	Nishikant Yadav Bhole
4322	Mumbai	Mumbai South	Mahalaxmi	MAHARASTRA	M/s Shri Hari Enterprises (Applicant) Mr. Mukesh Chhogaram Patel (Proprietor) Flat no 301 B-Wing Sahayadri Building,Vasant Nagri Sector 2 Vasai (E) Palghar 401208	1. Mrs. Reema Sushil Dubey (Guarantor)	Flat no 301 B-Wing Sahayadri Building,Vasant Nagri Sector 2 Vasai (E) Palghar 401208	1. Flat no 2 ground floor, new sunbeam apartment, central park nallasopara (E) Palghar- 401209 2.A/202 Kumbha Apt, Virar Nallasopara Road, Nr. Ostwal Nagari Rikshaw Stand, Central Park, Nallasopara East Palghar-401209	4585642.89	Doubtful	01-12-2022	Flat no. 2 ground floor, A wing, new Sunbeam co. op Hsg Soc. Ltd. (Soc. Regn no. TNA/VSI/HSG/TC/18857/2007), Plot No. 50, Survey No. 7 to 11, 15 to 17, 19 to 25 of Village More, Central Park Near rachna complex & Shiv Sena Ground, More Road, Nallasopara (East) Taluka Vasai, District Palghar-401209	Mrs. Reema Sushil Dubey
4323	Mumbai	Mumbai South	Mohammad Ail Road	MAHARASTRA	Mr Krishnakumar Shukla And Mrs Kusum Shukla	NA	A 1304 Jaigurdeo CHS Ltd Plot No 27 , Sector 20 Kamothé Kalamboli Node Raigarh Maharashtra	NA	4029163.00	NPA	02.06.2023	FLAT NO 302/B WING , 3RD FLOOR GAYATRI CLASSIC , BRAMHAKUMARI SANSKRUTI BHAVAN , KAMATGHAR FENEGAON ROAD , BHIWANDI , DISTRICT THANE -410208 MAHARASHTRA .	Mr Krishnakumar Shukla And Mrs Kusum Shukla
4324	Mumbai	Mumbai South	Mumbai Dadar West	MAHARASTRA	Mr.Jayanthilal Bhimji Bhanushali and Jyotsna Jayantilal Bhanushali	NA	Flat No. 206, 2nd Floor, B-Wing, Ravikiran Apartment,opposite Guardian School,Lodha Heritage Road Dombivili East taluka kalyan Dist Thane 421201	NA	1633029.00	Doubtful	02-07-2018	Flat No. 206, 2nd Floor, B-Wing, Ravikiran Apartment,opposite Guardian School,Lodha Heritage Road Dombivili East taluka kalyan Dist Thane 421201	Mr.Jayanthilal Bhimji Bhanushali and Jyotsna Jayantilal Bhanushali
4325	Mumbai	Mumbai South	MUMBAI-A.R.STREET	MAHARASTRA	SAI INDO METALS RESOURCES PVT LTD	NIKITA N SHAH & NILESH R SHAH	GALA NO 10 1ST FLOOR 3A UDYOG NAGAR GARODIA INDUSTRIAL ESTATE GOREGAON WEST MUMBAI MUM MAH 400062 IN	FLAT NO 306 C WING ROOPDARSHAN COOP HSG SOCIETY LTD JUHU LANE ANDHERI WEST MUM MAH 400058 IN	131787190.42	Doubtful	11.02.2021	Commercial Premises situated at Unit Nos. 7,8,9,10 on the 1st Floor, (Amalgamated) in Bldg known as “Orient House Building”, Udyog Nagar, Goradia Industrial Estate, Vinod Sanghvi Marg, Goregaon(w), Mumbai 400062	M/S SAI INDO METAL RESOURCES PVT LTD
4326	Mumbai	Mumbai South	Nepeansea Road	MAHARASTRA	Shriaan Business Solutions Pvt Ltd	Ms Swapna Ganesh Bhatkar Mr. Shripad Chandrakant Ozarkar Mrs Sanjivani Chandrakant Ozarkar alias Mrs Sanjivani Shaligram Niphadkar	B-511, 5th Floor, Lodha Supremus II, Road No 22, Wagle Estate, Thane (W) Maharashtra-400604	1.M/s Shriaan Business Solution Pvt Ltd B-511, 5th Floor, Lodha Supremus II, Road No 22, Wagle Estate, Thane (W) Maharashtra-400604  2.Ms Swapna Ganesh Bhatkar Flat no 34, Building No 2, Oswal Godavari CHSL,Pokharan Road No 2, Majiwada, Oswal Park ,Thane Maharashtra 400610  3.Mr. Shripad Chandrakant Ozarkar, B-511, 5th Floor, Lodha Supremus II, Road No 22, Wagle Estate, Thane (W) Maharashtra-400604  4.Mrs Sanjivani Chandrakant Ozarkar alias Mrs Sanjivani Shaligram Niphadkar	12906832.38	Doubtful	23-08-2022	Row House number 07, area admeasuring 57.37 Sq. Mtrs., built up area plus plotted area admeasuring 47.63 Sq. Mtrs. In the building known as “Dharmatma Co Op Housing Society Ltd” , known as Vishal Park constructed over Plot no 52, total area admeasuring 105.00 Sq. Mtrs out of Survey no 18/A (P) Plot no (49 to 52p) of the property situated at Kamatwade , Taluka and District Nashik within the limits of Nashik Municipal Coproration	Mrs Sanjivani Chandrakant Ozarkar alias Mrs Sanjivani Shaligram Niphadkar
4327	Mumbai	Mumbai South	Peddar Road	MAHARASTRA	Dinesh Roshanlal Ostwal and Mamta Dinesh Ostwal	Arvind Prabhakar Kulkarni	D 06 GR FLOOR BHAGHYAVUDAY CHS PLOT NO 114 GORAI I BORIVALI W MUMBAI-400092	5/9 B, Parijat CHSL Opp. Suvidha High School Gorai 1, Borivali West Mumbai-400092	9556249.73	Doubtful	29.10.2022	Mortgage of the property :Room No D07, Bhagyoday CHS, Near Suvidha Bus Stop Road no. RSC 16, Plot No114 Gorai 1 Borivali West, Mumbai-400091, On the plot of land bearing CTS no. 19/75, Village Borivali, Taluka Borivali, Mumbai Suburban District, Mumbai	Dinesh Roshanlal Ostwal and Mamta Dinesh Ostwal
4328	Mumbai	Mumbai South	Peddar Road	MAHARASTRA	Vivek Kisan Mazgaonkar and Samita Vivek Mazgaonkar	Sunil Kumar kadam	C/101 SHIV VEER CHS SECTOR NO 8 CHARKOP KANDIVALI EAST MUM MAH 400067 IN	A/26 Sunshine, Thakur Complex, kandivali (west)	9741843.99	Doubtful	31.07.2018	C/101 SHIV VEER CHS SECTOR NO 8 CHARKOP KANDIVALI EAST MUM MAH 400067 IN	Vivek Kisan Mazgaonkar and Samita Vivek Mazgaonkar

Display of information - Secured assets possessed under the SARFAESI Act, 2002													
Sl no	ZO	RO	BRANCH	STATE	BORROWER NAME	GUARANTOR NAME (WHEREVER APPLICABLE)	REGISTERED ADDRESS OF THE BORROWER	REGISTERED ADDRESS OF THE GUARANTOR(Wherever applicable)	Outstanding Amount ( In Rs)	Asset Classification	Date of Asset Classification	Details of security possessed	Name of the Title Holder of the security possessed
4329	Mumbai	Mumbai South	Tardeo	MAHARASTRA	ANUPAM C BHOWMIK	NA	205, 3RD FLOOR,OM SHRIPAL PARK CHS VIRAT NAGAR VIRAR THANE MAH 401303 IN	NA	1220792.51	Doubtful	20.12.2011	205, 3RD FLOOR,OM SHRIPAL PARK CHS VIRAT NAGAR VIRAR THANE MAH 401303 IN	ANUPAM C BHOWMIK
4330	Mumbai	Mumbai South	V. N. Road Mumbai	MAHARASTRA	DHANENDRA RAMAKANT PANDEY	NOT APPLICABLE	FLAT NO 13, 1ST FLOOR, A WING, BLDG NO 1, VRINDAVAN KUNJ CHSL, MITTAL ENCLAVE COMPLEX, JUHUCHANDRA, NAIGAON, PALGHAR 401202.	NOT APPLICABLE	967632.68	Doubtful	30.04.2019	Mumbai-400092	DHANENDRA RAMAKANT PANDEY
4331	MUMBAI	MUMBAI SOUTH	TARDEO	MAHARASTRA	AYISHA ASIF SHAIKH	NA	R NO 856 S QUARTERS COLONY MAIN ROAD CHINCHAVLI GATE MALAD EAST MUMBAI MAHARASHTRA 400097	NA	901737.22	Doubtful	31.12.2011	FLAT NO 302 3RD FLOOR NEHA GREEN WOOD APNA GHAR COMPLEX PHASE 1 HATKESH MIRA ROAD EAST THANE 401107	AYISHA ASIF SHAIKH
4332	PUNE	Amravati	ACHALPUR	MAHARASTRA	M/S Yugal Tailoring Materials	Yogesh JairamdasNachwan	Prop :BramhanandChandiramNachwani,Main Road Near Shyam Talkies, Paratwada,Tal Achalpur,Dist Amravati- 444805	JunaPadav,Muglaipura ,Paratwada Tal AchalpurDistAmravati 444805	2048000.00	Sub Standard	31.12.2022	Residential	Bramhanand Chandiram Nachwani
4333	PUNE	Amravati	ACHALPUR	MAHARASTRA	ANJALI PRAMOD KANDALKAR	NOT APPLICABLE		NOT APPLICABLE	1154000.00	Sub Standard	31.12.2018	Residential	ANJALI PRAMOD KANDALKAR
4334	PUNE	Amravati	ACHALPUR	MAHARASTRA	Deepak Devidaspant Sonar	Shri. Ankush Prakashpant Wasankar	Ward No. 1, Main road, Karajgaon, Tal.- Chandur Bazar, Distt.- Amravati	House no. 429, Karajgaon,al.- Chandur Bazar, Distt.- Amravati.	762000.00	Sub Standard	31.12.2018	House property	Deepak Devidaspant Sonar
4335	PUNE	Amravati	AKOLA	MAHARASTRA	M/s ADITI GRUH UDYOG	NOT APPLICABLE	PLOT NO.6/D, SURVEY NO.61/Z,RAJRATAN COLONY NEAR BUDDHA VIHAR MANDIR, MOUJE MALKAPUR, AKOLA 444001	NOT APPLICABLE	4210000.00	Sub Standard	01.05.2022	Residential	MEERA RAVISHANKAR RAIBOLE
4336	PUNE	Amravati	AKOLA	MAHARASTRA	AEJAZ KHAN BISMILLA KHAN	NOT APPLICABLE	AT CHABNAMMA NAGARNEAR MAKKA MASJID OLD CITY AKOLAAKOLA MAHARASHTRA-444001	NOT APPLICABLE	2675000.00	Sub Standard	01.05.2022	Residential	AEJAZ KHAN BISMILLA KHAN
4337	PUNE	Amravati	AKOLA	MAHARASTRA	SYED WASIM SYED MUNAF	Mr.RIZWAN AHMAD SHAIKH AHMAD	Near Novelty Kiarana ,Ganga Nagar 1,Washim by pass, Akola	Behind Makka Masjid, Chhabnama Nagar,Khair Mohammad Plot,Akola	309000.00	Sub Standard		Residential	SYED WASIM SYED MUNAF
4338	PUNE	Amravati	Akola	MAHARASTRA	RAFAT KAUSAR ANIS IQBAL	Mr..Irfan Mujahid Mohammad Zaman	NEAR ZP URDU PRIMARY GIRLS SCHOOL MAIN ROAD BARSHITAKLI AKOLA MAHARASHTRA 444401	NEAR PETROL PUMP S/O LAXMANRAO PANDIT AGAR BES OLD CITY AKOLA AKOLA-444002 MAHARASHTRA	3865000.00	Sub Standard	29.05.2022	Residential	RAFAT KAUSAR ANIS IQBAL
4339	PUNE	Amravati	Basmath	MAHARASTRA	M/s. Mahavir Trading Co,	MR.MAHAVIR MOTILAL JAIN MR. DHARMACHAND MOTILAL JAIN MR. PARASMAL MOTILAL JAIN	JAIN COMPLEX MONDHA ROAD BASMAT NAGAR DIST HINGOLI BASMATH MAHARASHTRA 431512	All are R/o. House no. A-1915, S. no. 180/1/A, Jain Complex, Mondha Road, Basmath, Dist Hingoli.	23154000.00	Sub Standard	31-10-2016	Commcerical cum residential property	Mahavir Motilal Jain
4340	PUNE	Amravati	Basmath	MAHARASTRA	Mahavir Jain	NOT APPLICABLE	JAIN COMPLEX NAGAR PALIKA COMPLEX MONDHA ROAD BASMAT TA BASMAT DIST HINGOLI BASMATH MAHARASHTRA 431512	NOT APPLICABLE	23154000.00	Sub Standard	31-10-2016	Commcerical cum residential property	Mahavir Motilal Jain
4341	PUNE	Amravati	Basmath	MAHARASTRA	Mahavir Jain	NOT APPLICABLE	M.NO. A-1915, S.NO. 180/1A, MONDHA ROAD ABOVE UNION BANK OF INDIA, BASMATH 431512	NOT APPLICABLE	23154000.00	Sub Standard	31-10-2016	Residential	Mahavir Motilal Jain
4342	PUNE	Amravati	Basmath	MAHARASTRA	Vardhaman Jain	NOT APPLICABLE	M.NO. A-1915, S.NO. 180/1A, MONDHA ROAD ABOVE UNION BANK OF INDIA, BASMATH 431512	NOT APPLICABLE	28881000.00	Sub Standard	31-10-2016	Residential	MR. DHARMACHAND MOTILAL JAIN

Display of information - Secured assets possessed under the SARFAESI Act, 2002													
Sl no	ZO	RO	BRANCH	STATE	BORROWER NAME	GUARANTOR NAME (WHEREVER APPLICABLE)	REGISTERED ADDRESS OF THE BORROWER	REGISTERED ADDRESS OF THE GUARANTOR(Wherever applicable)	Outstanding Amount ( In Rs)	Asset Classification	Date of Asset Classification	Details of security possessed	Name of the Title Holder of the security possessed
4343	PUNE	Amravati	Basmath	MAHARASTRA	Vardhaman Jain	NOT APPLICABLE	M.NO. A-1915, S.NO. 180/1A, MONDHA ROAD ABOVE UNION BANK OF INDIA, BASMATH 431512	NOT APPLICABLE	28881000.00	Sub Standard	31-10-2016	Commcerical cum residential property	MR. DHARMACHAND MOTILAL JAIN
4344	PUNE	Amravati		MAHARASTRA	M/s. Vardhaman Tading Co.	NOT APPLICABLE	JAIN COMPLEX MONDHA ROAD BASMAT DIST HINGOLI BASMATH MAHARASHTRA 431512	NOT APPLICABLE	28881000.00	Sub Standard	31-10-2016	commcerical cum residential property	MR. DHARMACHAND MOTILAL JAIN
4345	PUNE	Amravati	Basmath	MAHARASTRA	Parasmal Jain	NOT APPLICABLE	JAIN COMPLEX NEAR NAGAR PARISHAD MONDH ROAD TA AND WASMAT DIST HINGOLI BASMATH MAHARASHTRA 431512	NOT APPLICABLE	16284000.00	Sub Standard	31-10-2016	Residential	Parasmal motilal Jain
4346	PUNE	Amravati		MAHARASTRA	Parasmal Jain	NOT APPLICABLE	JAIN COMPLEX NEAR NAGAR PARISHAD MONDH ROAD TA AND WASMAT DIST HINGOLI BASMATH MAHARASHTRA 431512	NOT APPLICABLE	16284000.00	Sub Standard	31-10-2016	commcerical cum residential property	Parasmal motilal Jain
4347	PUNE	Amravati	YAVATMAL	MAHARASTRA	M/s. Rana Oil Industries	Mr.Nausad Hasamali Karani,Smt.Mallika Nausad Karani,Mr. Husainali Hasamali Karani,Smt.Zarinabai Hasamali Karani ,Mr. Sainath Yadavrao Motewar,M/s Rana Cotton Pressing Factory,M/s Rana Cotton Company	R/o. C/12, Shahid Society, Yavatmal - 445001	R/o.C/12,Shahid Society,Yavatmal-445001.	20000000.00	Sub Standard	21-06-2021	Residential & Commercial	Mr. Husainali Karani
4348	PUNE	Amravati	HINGOLI	MAHARASTRA	M/s Yashoda Polultry	Mr. Prakash Chakradhar Nirgude	LimbalaMakta, Post Adgaon, Tq and Dist- Hingoli.		6807000.00	Sub Standard	31.03.2019	Residential	Mr. Subhash Nirgude
4349	PUNE	Amravati	IRWIN CHOWK AMRAVATI	MAHARASTRA	Prakash Dhote	SANTOSH GANESHRAO KHADEKAR	SHRI COMP, NEAR NANGALIYA MARKET,MAHARANA PRATAP SQUARE, SARAFA BAZAR, AMRAVATI.AND Flat no. 302 & 308, on third floor, Malviya Residency, Plot No. 59-A, 5-B & 60, Survey No. 27/1, Mouje Mhasla,	RAVI NAGAR AMARAVATI.	2000000.00	Sub Standard	31.03.2021	Residential	PRAKASH SURESH DHOTE
4350	PUNE	Amravati	IRWIN CHOWK AMRAVATI	MAHARASTRA	M/s. Smayan Corporation	Shri. Sharad Hiralalji Kasat	Inside Jawahar Gate, Near Nankram Galli, Amravati.	Unique Auto Center, Irwin Chowk, Amravati- 444602	14474000.00	Sub Standard	31.12.2017	Commercial	Mr. Nilesh Omprakash Chandak
4351	PUNE	Amravati	Khamgaon	MAHARASTRA	RANVIR NARSINGHRAO PAWAR	NOT APPLICABLE	1,BHAVAN,BEHIND SANT NIRANKARI KISAN,MAHAVEER NAGAR,MAHAVEER NAGAR 444303	NOT APPLICABLE	527000.00	Sub Standard	08.10.2022	Residential	RANVIR NARSINGHRAO PAWAR
4352	PUNE	Amravati	Khamgaon	MAHARASTRA	Gajendra Suresh Rajput	NOT APPLICABLE	S/O: SURESH MANNUSING RAJPUT NEAR WATER TANK, SAMATA COLONY NO1 KHAMGAON 444303	NOT APPLICABLE	1621000.00	Sub Standard	28.10.2022	Residential	Gajendra Suresh Rajput
4353	PUNE	Amravati	Khamgaon	MAHARASTRA	SAGAR SANTOSH PATIL	NOT APPLICABLE	Plot no. 104/pt Milkat no. 80 s.no. 171/1, Gajanan Colony Samarth Nagar Gramin,P S Road,Khamgaon-444303.	NOT APPLICABLE	500000.00	Sub Standard	31.03.2021	Residential	SAGAR SANTOSH PATIL
4354	PUNE	Amravati	KALI D KHAN(MAHAGOAN)	MAHARASTRA	Dipakrao Shankarrao Surose	NOT APPLICABLE	Ward No. 3, Mahagaon, Tq. Mahagaon Dist. Yavatmal 445205	NOT APPLICABLE	1000000.00	Sub Standard	31.12.2018	Residential	Mr. Dipak Shankarrao Suroshe
4355	PUNE	Amravati	KALI D KHAN(MAHAGOAN)	MAHARASTRA	Shree Agencies	Mr. Bhimrao Kashinath Narwade	At. Post. Mahagaon, Tq. Mahagaon Dist. Yavatmal	At. Post. Mahagaon, Tq. Mahagaon Dist. Yavatmal	1000000.00	Doubtful	31.08.2015	Residential	Swapnil Bhimrao Narwade
4356	PUNE	Amravati	KALI D KHAN(MAHAGOAN)	MAHARASTRA	Balaji General Stores	Ram Bhagwan Puri	At. Post. Mahagaon, Tq. Mahagaon Dist. Yavatmal-445205	At. Post. Mahagaon, Tq. Mahagaon Dist. Yavatmal-445205	1500000.00	Sub Standard	31.03.2019	Residential	Dnyaneshwar Ram Puri

Display of information - Secured assets possessed under the SARFAESI Act, 2002													
Sl no	ZO	RO	BRANCH	STATE	BORROWER NAME	GUARANTOR NAME (WHEREVER APPLICABLE)	REGISTERED ADDRESS OF THE BORROWER	REGISTERED ADDRESS OF THE GUARANTOR(Wherever applicable)	Outstanding Amount ( In Rs)	Asset Classification	Date of Asset Classification	Details of security possessed	Name of the Title Holder of the security possessed
4357	PUNE	Amravati	Parbhani eAB	MAHARASTRA	Pawansut Agro Plast	NOT APPLICABLE	Gut No. 33 & 55, village Kundi, Taluka Selu, Distt.- Parbhani,Maharashtra-431503	NOT APPLICABLE	2898000.00	Sub Standard	31.10.2018	Residential	Mrs. Manisha Kailash Rodge
4358	PUNE	Amravati		MAHARASTRA	REKHA NILOBA SAWANT	Mr. BaneraoGandhaianNarude	Nava Jivan Colony,Behind Bullet showroomJintur road, Parbhani -431401	Annapurna Niwas,khaja colony Jintur Road, Parbhani 431401	558000.00		31.03.2021	Residential	REKHA NILOBA SAWANT
4359	PUNE	Amravati	Parbhani Main	MAHARASTRA	M/s Jain Industries Through its proprietor Shri Rayachand Shantilalji Jain	Mr. Jitendra Manikkchand Jain	155, New Mondha, Hingoli-431513	House no.510/212, prempushpa, Kadabi Mandi Road, Parbhani,	2028000.00	Sub Standard	31.10.2018	commercial	Rayachand Shantilalji Jain
4360	PUNE	Amravati	Telhara	MAHARASTRA	PRAMILA ONKARRAO RAUT	MR. SURESH SUKHDEV WANKHADE	NEAR STATE BANK OF INDIA ,TELHARA PIN 444108	YOGESHWAR COLONY , SAKSHI NAGAR , SHEGAON ROAD , TELHARA PIN-44108	829000.00	Sub Standard	29.08.2022	Residential	PRAMILA ONKARRAO RAUT
4361	PUNE	Amravati		MAHARASTRA	Sandeepan Motiram Kajale	Mr. GAUTAM YADAVJI BHAGAT	Plot No. B-24, Innani Park, Near Mahakali Mandir, Near Old IUDP Colony,Tah&Dist Washim-444505	Near Somani Farm House, Shravasti Nagar, Civil Line,Tah&Dist Washim-444505	719000.00	Sub Standard	29.05.2023	Residential	Sandeepan Motiram Kajale
4362	PUNE	Amravati	Washim	MAHARASTRA	Nitin Madhusudan Agrawal	NOT APPLICABLE	at JambhrunParandeTq. Dist. Washim	NOT APPLICABLE	4000000.00	Sub Standard	30.06.2012	Residential	Nitin Madhusudan Agrawal
4363	PUNE	Amravati	Yavatmal	MAHARASTRA	Piyush Prakash Ambilkar	NOT APPLICABLE	Swapna Nagari, Wadgaon Road Yavatmal 445001	NOT APPLICABLE	2953000.00	Sub Standard	26.10.2022	Residential	Piyush ambilkar
4364	PUNE	Amravati	Parbhani eab	MAHARASTRA	Deepak Prabhakar Kadam	Smt. Radha Deepakrao Kadam	New power house,Jintur Road, Parbhani,Tq.& Dist. Parbhani, Maharashtra-431401	New power house,Jintur Road, Parbhani,Tq.& Dist. Parbhani,Maharashtra-431401.	845000.00	Sub Standard	13.09.2023	Residential	Deepak Prabhakar Kadam
4365	PUNE	Amravati		MAHARASTRA	SANDEEP LAHOTI	NOT APPLICABLE	Akola	NOT APPLICABLE	7759000.00		29.10.2023	Residential	SANDEEP LAHOTI
4366	PUNE	Amravati	Mangaladevi	MAHARASTRA	DILIP CHAMPATRAO MAHURE	Mr. Gajanan C Kharale.	Zadipura Nababpura Near Hanuman Temple,Ward No. 14 Ner Dist Yavatmal 445102	Zadipura Nababpura Near Hanuman Temple,Ward No. 14 Ner Dist Yavatmal 445102	1532000.00	Sub Standard	31.05.2019	Residential	DILIP CHAMPATRAO MAHURE
4367	PUNE	Amravati		MAHARASTRA	M/s Balaji Traders Karegaon Prop. Narayan Dhondiram Avachar	Mr. Ramkisan D Avachar	at po Karegaon Taluka dist Parbhani 431402	at po Karegaon Taluka dist Parbhani 431402	2076000.00	Sub Standard	30.04.2019	Commercial	Mr. Narayan D Avachar ,Ramkisan D avachar
4368	PUNE	Amravati	Parbhani Eab	MAHARASTRA	Ranojee Marotrao Bhumare	Shri. Kedar Ranoirao Bhumare	Samarth niwas Smbahji nagarBasmat Road, Parbhani-431401Tq. &Dist. Parbhani,Maharashtra-431401.	Samarth niwas Smbahji nagarBasmat Road, Parbhani-431401Tq. &Dist. Parbhani,Maharashtra-431401.	146000.00	Sub Standard	14.05.2023	Residential	Ranojee Marotrao Bhumare
4369	PUNE	Amravati		MAHARASTRA	M/s. Montana Foods	and Mr. Akshay Vijay Harkal Mr. Sridhar DigambarraoKokkar, Mr. Vivek VijayraoHarkal	Parbhani		29756000.00		29.01.2019	commercial	Mr. Vijay Haribhau Harkal
4370	Pune	Nagpur	ARB Nagpur	MAHARASTRA	Rajesh Madhaorao Brahmarkar	Nil	294 PUSHPALAXMI APARTMENT OPP AMBEDKAR BANK LAXMINAGAR NAGPUR		3375988.73	Sub Standard	28-02-2019	Residential Property	Rajesh Madhaorao Brahmarkar
4371	Pune	Nagpur		MAHARASTRA	Primus Realtors Private Limited	Kamal Kothari	PLOT NO 2 NEAR GUPTA HOUSE MUSEUM ROAD CIVIL LINES NAGPUR		158074540.52	Sub Standard	30-09-2014	Residential Property	Kamal Kothari
4372	Pune	Nagpur	ARB Nagpur	MAHARASTRA	S K Marketing	SARAH HASAN SHAFIQ	BATUL' PLOT NO 14 H NO.917 QUETA COLONY, LAKADGANJ LAYOUT	QUETTA COLCONY Nagpur	313473880.40	Sub Standard	31-12-2013	Residential Property	Hasan Shafiq
4373	Pune	Nagpur	ARB Nagpur	MAHARASTRA	Ali Enterprise	Abrar Ali	PLOT NO.3 DREEM ROYAL APARTMENT ANNANT NAGAR ROAD NAGPUR 440013		101739173.25	Sub Standard	31-10-2018	Residential Property	Abrar Ali Insan Ali
4374	Pune	Nagpur		MAHARASTRA	Asha Associates	Ashok Bhuva	BATUL PLOT NO 14 QUETTA COLONY, NAGPUR		22355547.04	Sub Standard	31-12-2013	Residential Property	Ashok Bhuva    Vanesh Bhuva    SARAH HASAN SHAFIQ
4375	Pune	Nagpur	ARB Nagpur	MAHARASTRA	Khatri Cotgin Pvt Ltd	Archna Khatri, Kapil Khatri	VILLGAE-WADNER,TALUKA-HINGANGHAT DIST WARDHA(MS)		196321804.50	Sub Standard	30-01-2016	Residential Property	Jawahar Khatri

Display of information - Secured assets possessed under the SARFAESI Act, 2002													
Sl no	ZO	RO	BRANCH	STATE	BORROWER NAME	GUARANTOR NAME (WHEREVER APPLICABLE)	REGISTERED ADDRESS OF THE BORROWER	REGISTERED ADDRESS OF THE GUARANTOR(Wherever applicable)	Outstanding Amount ( In Rs)	Asset Classification	Date of Asset Classification	Details of security possessed	Name of the Title Holder of the security possessed
4376	Pune	Nagpur	ARB Nagpur	MAHARASTRA	Manoj Dhonduji Machale	NOT APPLICABLE	PLOT NO 148 FAWARA CHOWK TOMKI ROAD NAGPUR	NOT APPLICABLE	3938722.95	Sub Standard	31-07-2018	Residential Property	Manoj Dhonduji Machale
4377	Pune	Nagpur	ARB Nagpur	MAHARASTRA	Amit Traders	NOT APPLICABLE	SHOP NO 2 BUILDING NO 7 NEW GRAIN MARKET KALAMANA MARKET NAGP	NOT APPLICABLE	14247835.00	Sub Standard	31-07-2019	Residential Property	Amit Traders
4378	Pune	Nagpur	ARB Nagpur	MAHARASTRA	Umesh Gulabrao Ukey	NOT APPLICABLE	FLAT NO-1, BUILDING NO-3 RASHTRASHANT TUKDOJI MAHARAJ APTT,ZINGABAI Takli Nagpur	NOT APPLICABLE	4152891.38	Sub Standard	30-09-2015	Residential Property	Umesh Gulabrao Ukey
4379	Pune	Nagpur	ARB Nagpur	MAHARASTRA	Harish Shobharam Manglani	NOT APPLICABLE	216-220, FLAT NO A-104,,JAIDEEP APARTMENT RING ROAD SQUIRE,JARIPATKA NAGPUR	NOT APPLICABLE	2870296.90	Sub Standard	31-12-2017	Residential Property	Harish Shobharam Manglani
4380	Pune	Nagpur	ARB Nagpur	MAHARASTRA	Kamlesh Ramesh Meshram	KALPANA KAMLESH MESHRAM	PO SAWANGI TAH DESAIGANJ DESAIGANG WADSA GADCHIROLI	AT AND POST SAVANGI TAL DESAIGANJ DIS GADCHIROLI	22200571.07		31-05-2021	Residential Property	Kamlesh Ramesh Meshram
4381	Pune	Nagpur	ARB Nagpur	MAHARASTRA	Annapurna Trading Company	RAKESH UPENDRA SINGH NUTAN RAKESH SINGH	AT SMT NUTAN RAKESH SINGH FLAT NO 101 INDRAJIT PALA KORADI ROAD MANKAPUR NAGPUR	43 WELCOME NAGAR MODERN SCHOOL KORADI ROAD NAGPUR	140395296.20	Sub Standard	31-10-2018	Residential Property	Rakesh Singh
4382	Pune	Nagpur	ARB Nagpur	MAHARASTRA	Mahesh Anaj Bhandar	KAPIL NATHURAM AGRAWAL MAHESH NATHU RAM AGRAWAL	SHOP NO 1 BUILDING NO 3 APMC KALAMNA MARKET NAGPUR	H.NO.120/9/A/138/4 NEHRU NAGAR PRAJAPATI NAGAR N/R RAILWAY CROSSING,PARDI NAGPUR	10894954.14	Sub Standard	31-12-2019	Residential Property	Mahesh Anaj Bhandar
4383	Pune	Nagpur	ARB Nagpur	MAHARASTRA	Sambhav Iron And Steel Trading Company	MANISHA DEEPAK MEHTA	BLOCK 52 STEEL CHAMBERS, OPP JAIN MANDIR BHANDARA ROAD WARDHAMAN NAGAR NAGPUR	BLOCK NO 788 KESARYANATH SOCIETY BAPURAO GALI NIKALAS MANDIR ROAD ITWARI	15287526.20	Sub Standard	30-04-2019	Residential Property	Deepak mehta and Manisha Mehta
4384	Pune	Nagpur	ARB Nagpur	MAHARASTRA	Laxminarayan Trading	NOT APPLICABLE	SHOP NO,2 PRAJAPATI NAGAR NEHRU NAGAR,NEAR RAILWAY CROSSING NAGPUR	NOT APPLICABLE	3143034.17	Sub Standard	31-12-2019	Residential Property	Maya Manohar Gawande
4385	Pune	Nagpur	ARB Nagpur	MAHARASTRA	Pornima Nilesh mumadwar	NOT APPLICABLE	PLOT NO 3595 NEW BIDIPETH AYODHYA NAGAR NAGPUR	NOT APPLICABLE	4776966.20	Sub Standard	31-01-2020	Residential Property	Pornima Nilesh mumadwar
4386	Pune	Nagpur	ARB Nagpur	MAHARASTRA	Vivek Dattatraya Deshpande	NOT APPLICABLE	PLOT NO 368 FLAT NO 01 1ST FLOOR SWAPNIL JANKIRAM APPT SHANKAR NAGAR KATE MARG NAGPUR	NOT APPLICABLE	9472412.60	Sub Standard	30-06-2019	Residential Property	Vivek Dattatraya Deshpande
4387	Pune	Nagpur	ARB Nagpur	MAHARASTRA	Linkson Coal and Minerals Pvt Ltd	Kumar Gourav Sangla	4 TH FLOOR POONAM PLAZA CIVIL LINES NAGPUR		1437962905.52	Sub Standard	31-12-2013	Residential Property	Yashwant Sangla Manju Sangla Gaurav Sangla
4388	Pune	Nagpur	ARB Nagpur	MAHARASTRA	Om Pruthi Associates	NOT APPLICABLE	ASHIRWAD APPARMENT PLOT NO 120 2ND FLOOR SHANKARNAGR NAGPUR	NOT APPLICABLE	9667512.85	Sub Standard	31-12-2014	Residential Property	Ojaswi Dalvi
4389	Pune	Nagpur	ARB Nagpur	MAHARASTRA	SATPALSINGH KASTURILAL ARORA	NOT APPLICABLE	403, GANGADHAM ARPARTMENT 148 GIRIPETH, NAGPUR	NOT APPLICABLE	12502810.78	Sub Standard	31-03-2021	Residential Property	SATPALSINGH KASTURILAL ARORA
4390	Pune	Nagpur	ARB Nagpur	MAHARASTRA	Silvercity builder & developers	FARHAD ALI ABRAR ALI SYED	106 SECOND FLOOR ABOVE SAGAR GLASS LAXMINAGAR NAGPUR	101 RAZA APARTMENT MANKAPUR ROAD NEAR SHYAM LAWN	11506560.00	Sub Standard	31-10-2019	Residential Property	Silvercity builder & developers
4391	Pune	Nagpur	ARB Nagpur	MAHARASTRA	Nilesh Enterprises	PRANAY RUPNARAYAN	CO MANOJ GOUR HOUSE SHRI BUILDING JANKI NAGAR RD UDAY NAGAR NAGPUR	PLOT NO 60 AMAR JYOTI NAGAR NARA ROAD JARIPATKA NAGPUR	2759157.80	Sub Standard		Residential Property	Nilesh Ravishankar Mumadwar
4392	Pune	Nagpur	ARB Nagpur	MAHARASTRA	Krishna Oil	Madhavdas Jajodiya	PLOT NO B 12 M I D C INDUSTRIAL AREA NEAR OVERBRIDGE WARDHA RD WARDHA		14357963.41	Sub Standard	30-06-2014	Residential Property	Krishna Oil
4393	Pune	Nagpur	ARB Nagpur	MAHARASTRA	OM SAI RICE MILL	NOT APPLICABLE	HOUSE 464 SATRANJIPURA TELIPURA NEAR HANUMMAN TEMPLE NAGPUR	NOT APPLICABLE	46158895.68	Sub Standard	30-11-2018	Residential Property	Rambhau Itankar Ratna Itankar
4394	Pune	Nagpur	ARB Nagpur	MAHARASTRA	VIRENDRA VIKRAM GUPTA	PAVAN KUMAR GUPTA	PLOT NO 12 SHOP NO 4 TO 8 PRABHU GANGA APPARTMENT LAYOUT NAGPUR		6462162.79	Sub Standard	30-04-2021	Residential Property	PAVAN KUMAR GUPTA

Display of information - Secured assets possessed under the SARFAESI Act, 2002													
Sl no	ZO	RO	BRANCH	STATE	BORROWER NAME	GUARANTOR NAME (WHEREVER APPLICABLE)	REGISTERED ADDRESS OF THE BORROWER	REGISTERED ADDRESS OF THE GUARANTOR(Wherever applicable)	Outstanding Amount ( In Rs)	Asset Classification	Date of Asset Classification	Details of security possessed	Name of the Title Holder of the security possessed
4395	PUNE	AHMEDNAGAR	Kolhar_eCB	MAHARAstra	SACHIN VASANTRAO THIGALE	Mr. Sahilesh Shantilal Asawa	Kolhar Bk, Laxmi Ganesh Sankul, Tal. Rahata, Dist. Ahmednagar	Kolhar Bk, Belapur Road, Tal. Rahata, Dist. Ahmednagar	781812.00	Doubtful	07.10.2020	All the piece and parcel of residential flat No. CS-11, B Wing, Second floor, Gut No. S/9/1, Grampanchayat Milkat No. 2563/2, Kunkolol Market, Smr. Laxmibai Zumbartal Kunkolol, group housing scheme on Belapur Road at Kolhar (BK), Tal. Rahata Dist. Ahmednagar Property owned by Sachin Vasantrao Thigale. Area admeasuring 611 Sq Ft. Property bounded by: East: Staircase & Flat No. CS-12 South: Flat No. CS-10 West: Flat No. CS-12 North: Internal Road	Mr. Sachin Vasantrao Thigale
4396		AHMEDNAGAR	Kolhar_eCB	MAHARAstra	Santosh DASHRATH KHARDE and	Mr. Sudhir Nivrutti Kale	318, Bhagwati Nagar, Kolhar bk, Taluka Rahata, Dist. Ahmednagar	Munjoba Chowk, Kolhar Bk, Taluka Rahata, Dist. Ahmednagar	1870736.00	Doubtful	01.12.2018	All the piece and parcel of Sr. No. 164/59/2 open NA plot on internal road, back of Jijau complex, near Kolhar-Songaon Road, at Bhagwatipur, Taluka Rahata, Dist. Ahmednagar, Property owned by Santosh Kharde Property bounded by: East: Building of Mr. Kharat South: Jijau Complex Building West: internal Road and plot of Kharat North: Building of Mr. Sarode & Shaikh  All the piece and parcel of commercial Shop No.7, Milkat no. 1012/7, Sr No. 164/58/3, on Kolhar Songaon Road, At post Bhagwatipur, Tal. Rahata, Dist. Ahmednagar Property owned by Santosh Kharde Property bounded by: East: Owners shop No. 8 South: Kolhar Songaon Road West: internal Road North: Owners open plot Sr No. 164/59	Mr.Santosh Kharde
4397	PUNE	AHMEDNAGAR	JALNA_eAB	MAHARAstra	SHIVNANDA VISHNU GHULE	Mr. hamrao Eknathrao Ghule	At Post Bapkal, Post Bhatepuri, Taluka and Dist. Jalna	At Post Bapkal, Post Bhatepuri, Taluka and Dist. Jalna	752756.00	Doubtful	25.09.2017	All the piece and parcel of residential land and house situated at Gat No. 90, village Bapkal, taluka & Dist. Jalna owned by Mrs. Shivnanda Vishnu Ghule Property Bounded By: North: Road East: land of Shyamrao Eknath Ghule South: Land of ShyamraoGhule West:Land of Ramesh Ghule	Mrs. Shivnanda Vishnu Ghule
4398	PUNE	AHMEDNAGAR	Shirdi_eCB	MAHARAstra	SHAHAJI KACHRU CHANDANSHI and Mrs. Usha Shahaji Chandanshive	Mr. Mahadeo Paraji Gaikwad	Gram Panchayat Milkat No. 184, Gawthan Plot, Near Z.P. School and Kopergaon - Kolpewadi Road at Hingani, Tal - Kopergaon, Dist. - Ahmednagar	Gurudatta Housing Society, Indira Path, Kopergaon, Tal. Kopergaon Dist. Ahmednagar	762000.00	Doubtful	30.05.2016	Property (Gawthan Plot &Building) Situated at Gram Panchayat Milkat No. 184, Gawthan Plot, on internal Road, Near Z.P. School and Kopergaon - Kolpewadi Road at Hingani, Tal - Kopergaon, Dist. - Ahmednagar MH Owned by Shahaji Kacharu Chandanshive. Area admeasuring 300.00 Sq Mtr, built up area 189.76 Sq Mtr Bounded by - North - Gram Panchayat No. 185/3 South - Gram Panchayat No. 185/2 East - Gram Panchayat No. 179/3 West - Gram Panchayat No. 185/1	Mr.Shahaji Kacharu Chandanshive
4399	PUNE	AHMEDNAGAR	RAHATA	MAHARAstra	AMOL SUMANT BHAKT	Mr. Ashish Sumant Bhakt	Sadanand niwas, Swai Samarth Nagar, Rahuri Road, At post Kolhar, Tal. Rahata Dist. Ahmednagar-413710	Sadanand niwas, Swai Samarth Nagar, Rahuri Road, At post Kolhar, Tal. Rahata Dist. Ahmednagar-413710	1029327.00	Doubtful	29.08.2022	All the piece and parcel of residential row house bunlow No. 6, Name of house- Hanuman, in Sitaram Row House bunglow scheme, Gat no. 34/2/13+14+15+16/6, area admeasuring 85.64 Sq Mtr, built up area 60.84 Sq mtr, M P no. 2704, 2791 & 2792, Near Gurukrupa Apartment, Rajuri road, at post KolharBk, Tal. Rahata, Dist. Ahmednagar owned by Amol Sumant Bhakt Property bounded as under: East: Road South: Row House No. 5, Name Kush West: Plot of Kharde North: Gat No. 34/2/13+14+15+16/7 property of Sumant Bhakt	Mr.Amol Sumant Bhakt
4400	PUNE	AHMEDNAGAR	KOLHAR	MAHARAstra	KARKUTE SANDIP RAMNATH and Mr. Karkute Ujwala Sandip	Mr. Kiran Dattatray Kharde	Kolhar, Taluka Rahata, Dist. Ahmednagar	Kolhar, Taluka Rahata, Dist. Ahmednagar	1356258.00	Doubtful	10.01.2018	All the part and parcel of flat situated at Sr.No. 520/1-A part, Third Floor, T-26, A Wing, Smt. Laxmibai Zumbartal Kunkulol Group Housing Scheme, on Kolhar - Belapur Road, In front of pravara High School, At Kolhar Bk, Taluka Rahata, Dist. Ahmednagar property owned by Karkute Sandip Ramnath Bounded by - North - Flat No. T-25 South - Flat No. T-29 East - Internal Road & Building C Wing West - Common staircase and flat No. T-27	Mr. Karkute Sandip Ramnath
4401	PUNE	AHMEDNAGAR	STATION ROAD AURANGABAD	MAHARAstra	SONAL SUNIL WAGH	NIL	Flat No. 4, First Floor building No. A-7 located in sector No. 04, Hindustan Awas on Gut no. 102, Nakshatrawadi, Aurangabad	NA	1312713.00	Doubtful	01.10.2022	All the piece and parcel of residential flat No. 4, First Floor building no. A-7 located in sector No. 04, Hindustan Awas on Gut no. 102, Nakshtrawadi, Aurangabad, Carpet Area Adm. 49.70 Sq Mtr. Property owned by Sonal Sunil Wagh Property bounded as under: East: Flat of Ramesh Jethmal Deshmukh South : 20 wide Road West: Flat of Mr. Anand North: Open Space	MR. SONAL SUNIL WAGH
4402	PUNE	PUNE METRO	ARB PUNE	MAHARAstra	Varron Industries Pvt Ltd	Mr Shrikant Pandurang Sawaikar (Expired) Pramod M Papani	B 33, RATNAGIRI MIRJOLE MIDC, INDUSTRIAL ESTATE, RATNAGIRI, MAHARASHTRA, 415639		523900000.00	LOSS	31-10-2016	1.Equitable mortgage of Flat No.3, Shyamal Apt. on S. No. 129,130/1,130/2, F.P. No 93A Aundh, Pune. 2.Equitable mortgage of Office at 'Karan-Tej Bonita' bearing Unit No.302, Fourth floor, situated at plot no.549/15, S.No.1187/16 Bhamburda (Shivaji Nagar), Haveli, Pune (adm.1950.65 sq ft.)	1.Shri Shrikant Sawaikar 2.Shri Shrikaant Sawaikar



Display of information - Secured assets possessed under the SARFAESI Act, 2002													
Sl no	ZO	RO	BRANCH	STATE	BORROWER NAME	GUARANTOR NAME (WHEREVER APPLICABLE)	REGISTERED ADDRESS OF THE BORROWER	REGISTERED ADDRESS OF THE GUARANTOR(Wherever applicable)	Outstanding Amount ( In Rs)	Asset Classification	Date of Asset Classification	Details of security possessed	Name of the Title Holder of the security possessed
4403	PUNE	PUNE METRO	ARB PUNE	MAHARASTRA	M/s. K J Infrastructure Project P Ltd	Mr. Kalyan J Jadhav Mr. Amol M Paygude Mr. Santosh S Dhumal Mr. Kalyan E Kakade M/s Wings Infrastructure Pvt. Ltd.	Off.408/10, Purandar Complex, Mukund Nagar- Pune 37		454800000.00	LOSS	30-04-2018	1.All that piece and parcel of the portion of the land (adjacent to Highway) admeasuring about 28,000 Sq. Mtr. i.e. 280 Aars, out of entire land totally measuring 03 Hectares 93 Aars bearing S No. 113 Hissa No. 1 situated at village Warje, Tal. Haveli Dist. Pune . 2.SM of office building at Mukund nagar, Pune, situated at S No. 11 A,B,C Final Plot No. 408, Sub Plot No. 10, TPS No. 3, Village Gultekadi, Mukundnagar Industrial Area, Pune Plot Area 6485 sq. Ft. & construction thereon 12296 Sq	Mr. Kalyan Jaggnath Jadhav.
4404	PUNE	PUNE METRO	ARB PUNE	MAHARASTRA	JAILAXMI SUGAR PRODUCTS (NITALI) PVT. LTD	Mr. Vijay S. Dandnaik Mrs. Surekha V. Dandnaik Mr. Prithviraj V Dandnaik	702 6 6 PHASE 2 GANGADHAM MARKET YARD PUNE MAHARASHTRA		263600000.00	LOSS	31-03-2013	Agriculture Open plot admeasuring 7.46 Acres at Gat. 34/4, 1.50 to 2 Kms from Barshi Naka, Near Bombalya Hanuman Temple, Osmanabad.	Owned by Mrs. Surekha V Dandnaik
4405	PUNE	PUNE METRO	ARB PUNE	MAHARASTRA	JAILAXMI SUGAR PRODUCTS (NITALI) PVT. LTD	NOT APPLICABLE	703 6 6 PHASE 2 GANGADHAM MARKET YARD PUNE MAHARASHTRA	NOT APPLICABLE	246100000.00	LOSS	31-03-2013	Gat No. 33, admeasuring area 5.14 acres Near Bombalya Hanuman Temple A/P Osmanabad	Owned by Mrs. Surekha V Dandnaik
4406	PUNE	PUNE METRO	ARB PUNE	MAHARASTRA	JAILAXMI SUGAR PRODUCTS (NITALI) PVT. LTD	NOT APPLICABLE	704 6 6 PHASE 2 GANGADHAM MARKET YARD PUNE MAHARASHTRA	NOT APPLICABLE	149400000.00	LOSS	31-03-2013	Open plot at Gat No.140, A/P Osmanabad. Area 8894 Sq. Fts.	Owner - Mr. Vijay Dandnaik
4407	PUNE	PUNE METRO	ARB PUNE	MAHARASTRA	JAILAXMI SUGAR PRODUCTS (NITALI) PVT. LTD	NOT APPLICABLE	705 6 6 PHASE 2 GANGADHAM MARKET YARD PUNE MAHARASHTRA	NOT APPLICABLE	145600000.00	LOSS	31-03-2013	Agriculture Open Plot admeasuring 3717.19 sq. mtrs. (39997 SQ.FT.). At Gat No. 143/2, Samata Colony, Off Barshi Yedashi Bypass Road (DIC Road), Near Circus Road, Osmanabad - Maharashtra	Owned by Mrs. Surekha V Dandnaik
4408	PUNE	PUNE METRO	ARB PUNE	MAHARASTRA	JAILAXMI SUGAR PRODUCTS (NITALI) PVT. LTD	NOT APPLICABLE	706 6 6 PHASE 2 GANGADHAM MARKET YARD PUNE MAHARASHTRA	NOT APPLICABLE	124200000.00	LOSS	31-03-2013	Agriculture Open Plot admeasuring 8 Acres at Gat No. 23 Off Osmanabad Barshi Road, Behind Yashwant Nagar, Osmanabad - Maharashtra	Owned by Mr. Vijay S Dandnaik
4409	PUNE	PUNE METRO	ARB PUNE	MAHARASTRA	JAILAXMI SUGAR PRODUCTS (NITALI) PVT. LTD	NOT APPLICABLE	707 6 6 PHASE 2 GANGADHAM MARKET YARD PUNE MAHARASHTRA	NOT APPLICABLE	118100000.00	LOSS	31-03-2013	Agriculture Open Plot admeasuring 2 Acres at Gat No. 34/2, 1.50 to 2 Kms. from Barshi Naka, Near Bombalya Hanuman Mandir, Osmanabad - Maharashtra	Owned by Mr. Vijay S Dandnaik
4410	PUNE	PUNE METRO	ARB PUNE	MAHARASTRA	JAILAXMI SUGAR PRODUCTS (NITALI) PVT. LTD	NOT APPLICABLE	708 6 6 PHASE 2 GANGADHAM MARKET YARD PUNE MAHARASHTRA	NOT APPLICABLE	93400000.00	LOSS	31-03-2013	Agriculture Open Plot admeasuring 2 Acres at Gat No 22, Off Osmanabad - Barshi Road, Yashwant Nagar, Osmanabad	Owned by Mr. Vijay S Dandnaik
4411	PUNE	PUNE METRO	ARB PUNE	MAHARASTRA	JAILAXMI SUGAR PRODUCTS (NITALI) PVT. LTD	NOT APPLICABLE	709 6 6 PHASE 2 GANGADHAM MARKET YARD PUNE MAHARASHTRA	NOT APPLICABLE	98700000.00	LOSS	31-03-2013	Open Plot at Gat No.47, Near Hataladevi, A/P Osmanabad. Area 8 acres.	Owner - Mr. Vijay Dandnaik
4412	PUNE	PUNE METRO	ARB PUNE	MAHARASTRA	JAILAXMI SUGAR PRODUCTS (NITALI) PVT. LTD	NOT APPLICABLE	710 6 6 PHASE 2 GANGADHAM MARKET YARD PUNE MAHARASHTRA	NOT APPLICABLE	84900000.00	LOSS	31-03-2013	Open Plot at Gat No.49, Near Hataladevi, A/P Osmanabad. Area 11 acres.	Owner - Mr. Vijay Dandnaik
4413	PUNE	PUNE METRO	ARB PUNE	MAHARASTRA	JAILAXMI SUGAR PRODUCTS (NITALI) PVT. LTD	NOT APPLICABLE	711 6 6 PHASE 2 GANGADHAM MARKET YARD PUNE MAHARASHTRA	NOT APPLICABLE	79900000.00	LOSS	31-03-2013	'Sitaram Bhavan' with total constructed area of 1541 Sq. Ft. at CTS No. 8793, S. No. 15, Near Barshi Naka and Sharad Pawar High School, Off Osmanabad Barshi Road, Osmanabad on Plot admeasuring 324 Sq. Mtrs.	Owned by Mr. Vijay S Dandnaik
4414	PUNE	PUNE METRO	ARB PUNE	MAHARASTRA	JAILAXMI SUGAR PRODUCTS (NITALI) PVT. LTD	NOT APPLICABLE	712 6 6 PHASE 2 GANGADHAM MARKET YARD PUNE MAHARASHTRA	NOT APPLICABLE	61600000.00	LOSS	31-03-2013	Mother Kanchan College Building comprising of ground floor and first floor with total constructed area of 8156 Sq. Ft.,( total plot area 19368 sq.ft.)At S. No. 15, CTS No 8795, Near, SharadPawar High School, Off OsmanabadBarshi Road, Osmanabad - Maharashtra constructed on Plot admeasuring 1800 Sq. Mtrs	Owned by Mrs. Surekha V Dandnaik
4415	PUNE	PUNE METRO	ARB PUNE	MAHARASTRA	JAILAXMI SUGAR PRODUCTS (NITALI) PVT. LTD	NOT APPLICABLE	713 6 6 PHASE 2 GANGADHAM MARKET YARD PUNE MAHARASHTRA	NOT APPLICABLE	60400000.00	LOSS	31-03-2013	Dandanaik Complex with total Built Up Area of 19357 Sq. ft. at S. No. 15 CTS No. 8792, Near Barshi Naka, Off Osmanabad - Barshi Road, Osmanabad - Maharashtra on Plot admeasuring 25026 Sq. Ft{	Owned by Mrs. Surekha V Dandnaik
4416	PUNE	PUNE METRO	ARB PUNE	MAHARASTRA	JAILAXMI SUGAR PRODUCTS (NITALI) PVT. LTD	NOT APPLICABLE	714 6 6 PHASE 2 GANGADHAM MARKET YARD PUNE MAHARASHTRA	NOT APPLICABLE				Ashram School Building comprising of Ground and First Floor with total constructed area of 8691 Sq. ft. at S. No. 15, CTS No. 8796, Near Barshi Naka & Sharad Pawar High School, Off Osmanabad - Barshi Road, Osmanabad, Maharashtra constructed on Plot admeasuring 720 Sq. Mtrs,	Owned by Mr. Vijay S Dandnaik
4417	PUNE	PUNE METRO	ARB PUNE	MAHARASTRA	JAILAXMI SUGAR PRODUCTS (NITALI) PVT. LTD	NOT APPLICABLE	715 6 6 PHASE 2 GANGADHAM MARKET YARD PUNE MAHARASHTRA	NOT APPLICABLE				Room with Built Up Area of 129 Sq. Ft. and Cattle Shed with Built Up Area of 2340 Sq. Ft. at S. No. 15 CTS No. 8794, Near Barshi Naka & Mother Kanchan College, Off Osmanabd - Barshi Road, Osmanabad Maharashtra on Plot admeasuring 1800 Sq. Mtrs	Owned by Mrs. Surekha V Dandnaik
4418	PUNE	PUNE METRO	ARB PUNE	MAHARASTRA	JAILAXMI SUGAR PRODUCTS (NITALI) PVT. LTD	NOT APPLICABLE	716 6 6 PHASE 2 GANGADHAM MARKET YARD PUNE MAHARASHTRA	NOT APPLICABLE				Open Plot admeasuring 8 Acres at Gat No. 15, Near Barshi Naka, Osmanabad - Barshi Road, Osmanabad - Maharashtra	Owned by Mr. Vijay S Dandnaik
4419	PUNE	PUNE METRO	ARB PUNE	MAHARASTRA	JAILAXMI SUGAR PRODUCTS (NITALI) PVT. LTD	NOT APPLICABLE	717 6 6 PHASE 2 GANGADHAM MARKET YARD PUNE MAHARASHTRA	NOT APPLICABLE				Open plot admeasuring 9684 SQ FT At Gat No. 15, CTS No, 8797, Yashawnt Nagar, Near Barshi Naka, Off Osmanabad - Barshi Road, Osmanabad - Maharashtra.	Owned by Mr. Vijay S Dandnaik
4420	PUNE	PUNE METRO	ARB PUNE	MAHARASTRA	JAILAXMI SUGAR PRODUCTS (NITALI) PVT. LTD	NOT APPLICABLE	718 6 6 PHASE 2 GANGADHAM MARKET YARD PUNE MAHARASHTRA	NOT APPLICABLE				Property at Shivaji Chowk, In-front of VNS bank, Osmanabad.	Mr. Vijay Dandnaik.
4421	PUNE	PUNE METRO	ARB PUNE	MAHARASTRA	JAILAXMI SUGAR PRODUCTS (NITALI) PVT. LTD	NOT APPLICABLE	719 6 6 PHASE 2 GANGADHAM MARKET YARD PUNE MAHARASHTRA	NOT APPLICABLE				S.NO 679(Part),Osmanabad.	Mr. Vijay Dandnaik.
4422	PUNE	PUNE METRO	ARB PUNE	MAHARASTRA	JAILAXMI SUGAR PRODUCTS (NITALI) PVT. LTD	NOT APPLICABLE	720 6 6 PHASE 2 GANGADHAM MARKET YARD PUNE MAHARASHTRA	NOT APPLICABLE				Plot at SNo.72/2,Gat No.65,Solapur-Dhule Road, A/P Shingoli, Osmanabad.	Mr Vijay Dandnaik.



Display of information - Secured assets possessed under the SARFAESI Act, 2002													
Sl no	ZO	RO	BRANCH	STATE	BORROWER NAME	GUARANTOR NAME (WHEREVER APPLICABLE)	REGISTERED ADDRESS OF THE BORROWER	REGISTERED ADDRESS OF THE GUARANTOR(Wherever applicable)	Outstanding Amount ( In Rs)	Asset Classification	Date of Asset Classification	Details of security possessed	Name of the Title Holder of the security possessed
4423	PUNE	PUNE METRO	ARB PUNE	MAHARASTRA	JAILAXMI SUGAR PRODUCTS (NITALI) PVT. LTD	NOT APPLICABLE	721 6 6 PHASE 2 GANGADHAM MARKET YARD PUNE MAHARASHTRA	NOT APPLICABLE				S No 93 At Post Kumalwadi, Osmanabad.	Mr Vijay Dandnaik.
4424	PUNE	PUNE METRO	ARB PUNE	MAHARASTRA	M/S. CONSTRUCTION CATALYSERS PVT LTD	1) Mr. Vasant Dake (Deceased) 2) Mr. Dhananjay Dake 3) Mr. Shrinivas Dake 4) Mr. Nitin Dake 5) Mrs. Shalini Dake 6) Mrs. Anita Dake	VEDH 484/37, MITRAMANDAL COLONY PARVATI,PUNE		246100000.00	Doubtful	29-01-2021	Registered mortgage of Plot at Gat No.192, at Mouje Kasurdi, Khade-Bhari, Bhor: Taluka, Pune, Maharashtra admeasuring 22600sq.meters, Shed on the above address admeasuring 1976 Sq. mtrs in the name of Dhanajay Dake & Anita Dake	Dhanajay Dake & Anita Dake
4425	PUNE	PUNE METRO	ARB PUNE	MAHARASTRA	SATAV INFRASTRUCTURE PVT.LTD.	Mr. Mahendra C. Satav Mr. Anil S. Howale	RAJA APARTMENT LAKAKI ROAD MODEL COLONY PUNE 16 PUNE MAHARASHTRA		227400000.00	LOSS	26-08-2019	Land & Building bearing Gat No.217, situated at Pune-Satara-Bangalore Highway, Opp. Shree Renuka Restaurant, Village-Hari shchandari, Taluka-Bhor & Dist-Pune.	SATAV INFRASTRUCTURE PVT.LTD.
4426	PUNE	PUNE METRO	ARB PUNE	MAHARASTRA	M/s Vardhan Agro Processing Ltd	Dhairyasheel Dyandeo Kadam Satvashil Dnyadeo Kadam Vikaramshil Dnyadeo Kadam Sunita Dhairyasheel Kadam Geetanjali Satvashil Kadam Tejaswani Vikaramshil Kadam Dadaso Mansing Bhosale Janabai Ganpat Yewale Ravindra Patolaba Kadam Kisan Tukaram Jagtap	At Post : Trimali, Tehsil Khatav, Dist - Satara, Maharashtra		190200000.00	Sub Standard	29.07.2023	1.Factory Site: Industrial Plot & superstructures situated at S. No. 644/1, Trimali, Post Khatav, District Satara	1.M/s Vardhan Agro Processing Pvt Ltd.
4427						NOT APPLICABLE	At Post : Trimali, Tehsil Khatav, Dist - Satara, Maharashtra	NOT APPLICABLE	190200000.00	Sub Standard		Open Residential N.A. Plot No.01 to 10 situated at S.No.644/2, Trimali, Taluka Khatav, District Satara admeasuring 40385 sqm owned by Shri Dhairyashil Dnyandev Kadam1	Shri Dhairyashil Dnyandev Kadam1
4428						NOT APPLICABLE	At Post : Trimali, Tehsil Khatav, Dist - Satara, Maharashtra	NOT APPLICABLE	190200000.00	Sub Standard		Land admeasuring 5380 sq. ft (500 sqm) & Commercial &residential building (Basement + 3 Floors constituting Shops, Hotel, Residential & Hall) admeasuring built up area of 15561.58 sq. ft situated there on at Gram Panchayat Milkat No.-1054, S. No.1087 (old - 1830), C. S. No. 171/1/B, Pusesawali - Aundh Road, Pusesavli, Taluka Khatav, District - Satara admeasuring 500 sqm owned by Shri Dhairyashil D Kadam, Shri Satvashil D Kadam & Shri Vikramshil D Kadam.	Shri Dhairyashil D Kadam, Shri Satvashil D Kadam & Shri Vikramshil D Kadam.
4429						NOT APPLICABLE	At Post : Trimali, Tehsil Khatav, Dist - Satara, Maharashtra	NOT APPLICABLE	190200000.00	Sub Standard		Open Industrial NA Plot of land situated at S. No. 242/1 (old 559) & S. No. 249 (old 565), Pusesavali, Taluka Khatav, District Satara admeasuring 33200 sqm jointly owned by Shri Dhairyashil D Kadam, Shri Satvashil D Kadam & Shri Vikramshil D Kadam.	Shri Dhairyashil D Kadam, Shri Satvashil D Kadam & Shri Vikramshil D Kadam
4430						NOT APPLICABLE	At Post : Trimali, Tehsil Khatav, Dist - Satara, Maharashtra	NOT APPLICABLE	190200000.00	Sub Standard		Open Industrial NA Plot of land situated at S. No. 541, Goregaon Wangi, Taluka Khatav, District Satara admeasuring 17400 sqm jointly owned by Shri Dhairyashil D Kadam, Shri Satvashil D Kadam & Shri Vikramshil D Kadam.	hri Dhairyashil D Kadam, Shri Satvashil D Kadam & Shri Vikramshil D Kadam.
4431						NOT APPLICABLE	At Post : Trimali, Tehsil Khatav, Dist - Satara, Maharashtra	NOT APPLICABLE	190200000.00	Sub Standard		Open Industrial NA Plot of land situated at S. No. 348, Pusesawali, Taluka Khatav, District Satara admeasuring 18,100 sqm jointly owned by Shri Satvashil D Kadam, Shri Vikramshil D Kadam	Shri Satvashil D Kadam, Shri Vikramshil D Kadam
4432						NOT APPLICABLE	At Post : Trimali, Tehsil Khatav, Dist - Satara, Maharashtra	NOT APPLICABLE	190200000.00	Sub Standard		Open Industrial NA Plot of land situated at S. No. 722 (Part), Trimali, Taluka Khatav, District Satara admeasuring 15600 sqm owned by Mr. Dadaso Mansing Bhosale	Mr. Dadaso Mansing Bhosale
4433						NOT APPLICABLE	At Post : Trimali, Tehsil Khatav, Dist - Satara, Maharashtra	NOT APPLICABLE	190200000.00	Sub Standard		Open Industrial NA Plot of land situated at S. No. 693, Trimali, Taluka Khatav, District Satara admeasuring 10800 sqm owned by Mrs. Janabai Ganpat Yewale	Mrs. Janabai Ganpat Yewale
4434						NOT APPLICABLE	At Post : Trimali, Tehsil Khatav, Dist - Satara, Maharashtra	NOT APPLICABLE	190200000.00	Sub Standard		Open Residential N.A. Plot No.12,13 & 15 situated at S. No.644/2, Trimali, Taluka Khatav, District Satara admeasuring 22978 sqm owned by Shri Dhairyashil Dnyandev Kadam.	Shri Dhairyashil Dnyandev Kadam

Display of information - Secured assets possessed under the SARFAESI Act, 2002													
Sl no	ZO	RO	BRANCH	STATE	BORROWER NAME	GUARANTOR NAME (WHEREVER APPLICABLE)	REGISTERED ADDRESS OF THE BORROWER	REGISTERED ADDRESS OF THE GUARANTOR(Wherever applicable)	Outstanding Amount ( In Rs)	Asset Classification	Date of Asset Classification	Details of security possessed	Name of the Title Holder of the security possessed
4435	PUNE	PUNE METRO	ARB PUNE	MAHARASTRA	M/s DSK Moto wheels Pvt. Ltd	Mr. Shirish Deepak Kulkarni Mr. Deepak Sakharam Kulkarni Corporate guarantee of M/s DSK Motors	Gat No. 382, 418-433, Village- Takwe Budruk, Taluka- MaVal, Dist- Pune Maharashtra		149400000.00	LOSS		Non Agriculture Land at Gat No 2246/A and 2263/A/1/1 on Miraj Pandharpur Road, Malgaon, Miraj, Sangli	Mr. Shirish Deepak Kulkarni
4436	PUNE	PUNE METRO	ARB PUNE	MAHARASTRA	M/s PERI NITRATES PVT. LTD	MR T.V.S. SARMA ( M. D ) LAXMAN B KATKAR T.S.RAO MRS S.L.KATKAR MRS T. BHAVANI DEVI SARADA SARMA TATIPARTI	24 MAITHILI ORION COMPLEX, NEAR DATTA MANDIR, 46/C AUNDH ROAD PUNE MAHARASHTRA	Flat No. 24, Maithili, Orion Complex, 46/C, Aundh Road, Pune 411020	145600000.00	LOSS		1.NA land at Survey No. 82/3, adm. 4.94 Acres (Applied for NA) at Village Bhandgaon, Tal. Daund, Dist. Pune, Owner Mr. Laxman B Katkar 2.Quarry land at Survey No. 428, adm.4.1 Acres at Village Bhandgaon, Tal. Daund, Dist. Pune Owner Mr. Laxman B Katkar & Mrs. Surekha L. Katkar. 3.NA land at Survey No. 294/3, adm. 3.08 Acres At Village Bhandgaon, Tal. Daund, Dist. Pune, Owner of Mrs. Surekha L Katkar	1.Mr. Laxman B Katkar 2.Mr. Laxman B Katkar & Mrs. Surekha L. Katkar. 3. Mrs. Surekha L Katkar
4437	PUNE	PUNE METRO	ARB PUNE	MAHARASTRA	M/s DHANVANTARI MILK PRODUCTS PRIVATE LIMITED.	Mr. SATISH D CHAVAN Mrs. ASHVINI S CHAVAN	606 1 CHAITANYA SANKUL SHAHUPURI 1ST LANE TAL KARVIR DIST KOLHAPUR MAHARASHTRA		124200000.00	Doubtful		1.Land & Building at Gat. No.611/3B/2 at post & taluka Jath, Dist. Sangli 2.Residential NA plot No. A-1 to A-38, at Gat No. 154 (part), Off Solapur Hyderabad Highway, Tuljapur Darshan Road, Itkal, Taluka Tuljapur, Dist. 3.Industrial property of R.S. No. 18/4, Block No. 1, Mouje Nippani, Tal. Chikodi, Dist. Belgaum 4.Residential NA Plot No.1 to 42 of Gat No.186, Tata College Road, Dhekari, Tal Tuljapur, Dist Osmanabad 5.Plot No. 1 to 46, Gat No. 478/3, Village Katgaon, Tal. Tuljapur, Dist - Agri land and building at gat no 80/1,80/2,80/3 at village budhavadi and GAT no 166/4 at Village Sangise Tal MaVal Dist.-Pune	1.SATISH CHAVAN 2.ASHWINI CHAVAN. 3.ASHWINI CHAVAN 4.SATISH CHAVAN 5.SATISH CHAVAN
4438	PUNE	PUNE METRO	ARB PUNE	MAHARASTRA	M/s. GARGI BIOTEK PVT LTD	Mr. Shivraj Bhosale Mrs. Sujata Bhosale M/s SUN FRUIT PVT. LTD	MAVAL,PUNE		118100000.00	LOSS			SHIVRAJ BHOSALE
4439	PUNE	PUNE METRO	ARB PUNE	MAHARASTRA	SLEEPINS APPARELS PVT LTD	Mr. Kishore Chhabria Mr. Nishant Chhabria Mrs. Anita Chhabria	B 104 LANDMARK GARDENS KALYANI NAGAR KALYANINAGAR PUNE MAHARASHTRA	PUNE MAHARSHTRA	93400000.00	LOSS		Shop No.5, Ground Floor with Mezzanine floor, Venkatesh Apartment Condominium, S.No. 62, Near Ganpati Chowk, Laxmi road, Pune.	KISHORE CHABRIA
4440	PUNE	PUNE METRO	ARB PUNE	MAHARASTRA	TRIKUTA AGROFRESH AND DAIRY INDUSTRIES PVT LTD	Mr. Nandkishor Harikishan Attal Mr. Mahesh Bhattad Mrs. Mayura Nandkishore Attal Vaishno Devi Dairy Product	G 95 96 , 3RD FLOOR K K MARKET PUNE SATARA ROAD DHANKWADI PUNE MAHARASHTRA.	PUNE MAHARSHTRA	98700000.00	LOSS		Exclusive first charge by way of mortgage of Non-Agricultural Industrial Land bearing Gat No. 88/1B (Old Gat No. 315/1A) admeasuring 00 hector 20 Aar plus PK 00 Hector 60 Aar, thus total area 00 Hector 80 Aar (About 8000 Sq. Mtrs.) At Village- Nandur, Taluka- Daund	TRIKUTA AGROFRESH
4441	PUNE	PUNE METRO	ARB PUNE	MAHARASTRA	M/s. Vedika Agro industries	SAWANKUMAR SATISH CHOTHE	5745, Sulkai Road, Mayani Road, Opposite D.Ed. college, Vita - 415311, Dist: Sangli- 415311	Sangli	84900000.00	Doubtful		1.situated at Milkat No. 575, Gat No. 519, Ambegaon, Tal: Kadegaon, Sangli.  2] Gat No. 11, Plot No 2 to 9, 63to 66, 69to75, 78to84,87, 90to92, 113, 114, to 156, 160 to 165, 182to 187, (Present & Future) 152Near Highway Residency, Khanapur Itkal Road near Solapur	1.Vedika Agro through proprietor Uday Jankar. 2.1.Vedika Agro through proprietor Uday Jankar .
4442	PUNE	PUNE METRO	ARB PUNE	MAHARASTRA	M/s Shambhu Mahadev Sugar & Allied Industries Ltd.	Mr. Dilip Shankarrao Apet - CMD Mr. Abhijit Diliparo Apet - Director Mr. Vijay Diliprao Apet - Director Mrs. Shalini Dilip Apet - Director	Havargaon Tq Kallam, Dist- Osmanabad, Pin 413507	Padmavati Galli, Parali- Vajjanath Beed-431515 Maharashtra	79900000.00	Doubtful		All that piece and parcel of NA land admeasuring 14800 Sq.mt along with Office Building at Sy No. 56,57 Village Sailu, Taluka Gavrai, Dist Beed	M/s Pingale Sugar & Agro
4443	PUNE	PUNE METRO	ARB PUNE	MAHARASTRA	Mr. SACHIN ASHOK AGARWAL	Ashok Agarwal-0.00 Maple City Developer- Arti Navin Agarwal- Sonali Agarwal- Navin Agarwal- Sharad Agarwal	Plot No. B/42, Ashwini Society, Mumbai Pune Road, Sangamwadi, Pune-411005.	Plot No. B/42, Ashwini Society, Mumbai Pune Road, Sangamwadi, Pune-411005.	616000000.00	Doubtful		1.Commercial offices No.405 to 412,4th floor, in City Square, situated at plot no.29/2, CTS No.1723, Behind Zenith Complex, Ganesh khind, Road, Shivaji Nagbar,Pune. 2.Row House No. A-01, "Palm Groves" Bungalows Co-op housing Society Ltd,' CTS No.356 to 371, S.No.49, Hissa No.2 to 9+16 to 19+ 23(P), Mauje- Ghorpadi, Tal, Haveli, Dist. Pune-Pune-411001.	1.Sachin Agarwal & Navin Agarwal 2.Sachin Agarwal & Navin Agarwal

Display of information - Secured assets possessed under the SARFAESI Act, 2002													
Sl no	ZO	RO	BRANCH	STATE	BORROWER NAME	GUARANTOR NAME (WHEREVER APPLICABLE)	REGISTERED ADDRESS OF THE BORROWER	REGISTERED ADDRESS OF THE GUARANTOR(Wherever applicable)	Outstanding Amount ( In Rs)	Asset Classification	Date of Asset Classification	Details of security possessed	Name of the Title Holder of the security possessed
4444	PUNE	PUNE METRO	ARB PUNE	MAHARASTRA	GSR Marketing Limited.	Mr. GOVIND CHITLANGYA Mr. SURESH CHITLANGYA Mr. DILIP CHITLANGYA Mr. PRAVIN CHITLANGYA	Solapur Highway, Hadapsar Pune	PUNE MAHARSHTRA	60400000.00	LOSS		Non-Agricultural land at Gat No 22/1 admeasuring 43056 Sq.ft and Gat No.22/4 admeasuring 43056 Sq.ft at Loni Kalbhor, Pune-Solapur Highway, opposite IBP Petrol Pump Tal-Haveli, Dist-Pune, Pune-412201	Satish Bihani
4445	PUNE	PUNE METRO	ARB PUNE	MAHARASTRA	LUMENIC ENERGY	Mr. Prashant Bhanudas Sonawane	Office no 5, 1st floor, "Image Plaza", commercial wing apartment, plot no 4+5+17+18, S.No.871/1+2 mauje Nashik	Office no 5, 1st floor, "Image Plaza", commercial wing apartment, plot no 4+5+17+18, S.No.871/1+2 mauje Nashik	49020583.33	NPA	29-08-2018	NA Land at Gat no201/41, Transfer godown for agriculture commodites in sanctioned layout mauje kundalgaon Tal chandwaddist nashik-422306 adm 16200 sq.m and valued at Rs.3.04 Cr, valued in Feb. 2021, in the name of Mr. Subhash Ramlal Jadhav  Office no 4, 1st floor, "Image Plaza", commercial wing apartment, plot no 4+5+17+18, S.No.871/1+2 mauje Nashik adm 1250 sq.ft in the name of Mr .Prashant Bhanudas Sonawane and valued at Rs.62.50 Lakh. Valued in Feb. 2021  Office no 5, 1st floor, "Image Plaza", commercial wing apartment, plot no 4+5+17+18, S.No.871/1+2 mauje Nashik adm 980 sq.ft in the name of Mr. Prashant Bhanudas Sonawane and valued at Rs.49.00 Lakh, valued in Feb.2021.	Mr. Subhash Ramlal Jadhav Mr .Prashant Bhanudas Sonawane
4446	PUNE	PUNE METRO	ARB PUNE	MAHARASTRA	YESHODEEP INFRASTRUCTURE -  Jaya Srirang Garad ASHOK VAJUNATH LOKHANDE	Srirang Ashuba Garad	Wing A-3, 1st Floor, Chintamani Building, 417, Shaniwar Peth, Near Appa. Balwant Chowk, Pune - 411030.	Wing A-3, 1st Floor, Chintamani Building, 417, Shaniwar Peth, Near Appa. Balwant Chowk, Pune - 411030.	59763000.00	Doubtful	01-06-2018	Office no 3,4 and 5,1st floor, DSK Chintamani,417, Shaniwar Peth, Appa Balwant Chowk, Pune-411030  Commercial property adm. 3000 sq. ft at Plot No-55, Near Maruti Mandir, Mondha Market, Parali Vajjnath, Beed, Maharashtra-431515  NA Land at Gat No 185 adm. 20R at Village Tokwadi, Tal-Parali Vajjnath, Dist-Beed, Maharashtra  Farm house property bearing gat no 21, village Naikota Wadi, Tal-Sonpet, Dist-Parbhani  Municipal House No 1563, CTS No 443Parli Vajjnath, dist-Parbhani  Municipal House No 1718, CTS No 443, Parli Vajjnath, Tal-Parli Vajjnath, Dist-Pune	Srirang Ashuba Garad Jaya Srirang Garad
4447	PUNE	PUNE METRO	ARB PUNE	MAHARASTRA	VENTILLI VALVES INDIA	Srirang Ashuba Garad Mr.Shushant Sundarlan Mehtre Mr. Abhishek Sharad Bhoyar	UNIT IS CLOSED	UNIT IS CLOSED	28063382.19	Doubtful	30-01-2016	NA residential land at Land S No 21, at Naikotwadi, Tal Sonpeth, Dist : Parbhani in the name of Mr. Ashruba Garad  NA residential land at Gat no 185 at Mauje Tokwadi, Tal parli Vajjanath, Dist: Beed in the name of Mr. Ashruba Garad	Mr. Ashruba Garad
4448	PUNE	PUNE METRO	ARB PUNE	MAHARASTRA	AMIT PRODUCTS INDIA LTD	Amit B. Dembda Anita B. Dembda Bharath Dembda Sonia Dembda	UNIT IS CLOSED	UNIT IS CLOSED	44340665.00	NPA	27-07-2008	PROPERTY 1: EMG/First charge on factory land survey No. 953/B, Nikhlik Akola Road, Shelgaon, Dist Jalna  PROPERTY 2: Flat No. 501 and 502, Raj heights, D wing, Behind fire brigade, Opposite MGM college, Town center CIDCO Aurangabad	Anita B. Dembda
4449	PUNE	PUNE METRO	ARB PUNE	MAHARASTRA	AMEY INFRASTRUCTURE	Mr. Ganesh P Wakade	UNIT IS CLOSED	UNIT IS CLOSED	27630662.14	Doubtful	30-01-2016	NA Residential land Land s.no.21 at Naikotwadi, Taluka- Sonpeth, Dist:Parbhani Owner- Mrs. Jaya Garad	Srirang Ashuba Garad Jaya Srirang Garad
4450	PUNE	PUNE METRO	ARB PUNE	MAHARASTRA	CHINTAMANI ENTERPRISES	Mr. Manikrao Sopanrao Kendre Mr. Mithilesh M Kendre Mr. Nivarti Bhendekar	UNIT IS CLOSED	UNIT IS CLOSED	40697000.00	Doubtful	31.03.2015	Sr. No. 57/3, consisting residential plot nos. 1 to 14, Gangakhed Road Parbhani.  Industrial Plot No. 3+4+5, S No. 58/4, 47/3, 47/4 & 59/1, Gangakhed Road Parbhani  Industrial Plot No. 1 AND 2 , S No. 58/4, 47/3, 47/4 & 59/1, Gangakhed Road Parbhani	Mr. Manikrao Sopanrao Kendre

Display of information - Secured assets possessed under the SARFAESI Act, 2002													
Sl no	ZO	RO	BRANCH	STATE	BORROWER NAME	GUARANTOR NAME (WHEREVER APPLICABLE)	REGISTERED ADDRESS OF THE BORROWER	REGISTERED ADDRESS OF THE GUARANTOR(Wherever applicable)	Outstanding Amount ( In Rs)	Asset Classification	Date of Asset Classification	Details of security possessed	Name of the Title Holder of the security possessed
4451	PUNE	PUNE METRO	ARB PUNE	MAHARASTRA	Mithilesh Madhusudan Kendre	Mithilesh Madhusudan Kendre	Flat no 302, 3rd floor, Vrund Apartment, Erandawane, Prabhat Road, Near Income tax, Haveli, Dist Pune.	Flat no 302, 3rd floor, Vrund Apartment, Erandawane, Prabhat Road, Near Income tax, Haveli, Dist Pune.	16153183.00	Doubtful	30-06-2011	Flat no 302, 3rd floor, Vrund Apartment, Erandawane, Prabhat Road, Near Income tax, Tal - Haveli, Dist Pune	Mithilesh Madhusudan Kendre Urmila Mithilesh Kendre
4452	PUNE	PUNE METRO	ARB PUNE	MAHARASTRA	YUGA ENTERPRISES	Mrs. Sheetal Vijay Thakre	UNIT IS CLOSED	UNIT IS CLOSED	39920235.71	Doubtful	31-05-2019	Open N.A. plot Khasra Nos. 82,86/12, 86/14, 79/2 and 73/3, New Green City Complex, Close to Afjal Bakery, Mouja-Hajari Pahad, Nagpur	Mrs. Sheetal Vijay Thakre
4453	PUNE	PUNE METRO	ARB PUNE	MAHARASTRA	M/s Balesha Milk & Milk Products Pvt Ltd	Rohidas Harichandra Bhosale Sunita Rohidas Bhosale	At. post Nirvi, Taluka Shirur, Dist. Pune - 412210. Unit is running in low capacity.	At. post Nirvi, Taluka Shirur, Dist. Pune - 412210. Unit is running in low capacity.	34600734.80	Doubtful	30-06-2018	Plant and Machinery  NA LAND & MILK DAIRY PLANT BUILDING AT GAT NO 474/1 MAUJE NIRVI TAL SHIRUR PUNE- 412210  COMMERCIAL NA LAND BEARING GAT NO 474/1, SITUATED AT VILLAGE MAUJE NIRVI, TAL SHIRUR, DIST. PUNE - 412210  NA LAND BEARING PLOT NO 14, GURUKUL HSG SOCIETY, SR NO. 52/1/2, TAL SHIRUR, DIST. PUNE - 412210  LAND AND BUNGALOW UNIT AT HISSA NO. 04 (P) (GROUND FLOOR), ON NORTH SIDE OF GAT NO 1088 (OLD GAT NO 1594), MAUJE WAGHOLI, TALUKA HAVELI, DIST. PUNE - 412207	Rohidas Harichandra Bhosale Sunita Rohidas Bhosale
4454	PUNE	PUNE METRO	ARB PUNE	MAHARASTRA	DESHMUKH DEVELOPMENTS	MR. PRATIK DILIP DESHMUKH	Reg Address:47/368, Morya Bungalows, Maharshinagar, Near Kala Bhoomi, Pune. Unit- Sky Country, Gat No.216/217, AT Bori-Pardhi, Near Kedgaon Railway Station, Tal-Daund, Pune.	Reg Address:47/368, Morya Bungalows, Maharshinagar, Near Kala Bhoomi, Pune. Unit- Sky Country, Gat No.216/217, AT Bori-Pardhi, Near Kedgaon Railway Station, Tal-Daund, Pune.	36551348.71	Doubtful	29-01-2021	All piece and parcel of land admeasuring area of 00 H 53.50 R including construction thereon, out of GAT No. 216 (OLD GAT No. 263) totally admeasuring area of 00H 85.32 R plus pot kharaba admeasuring of 00 H 88.32 R lying and situated at village - Boripardhi, Taluka - Daund, District- Pune.  All that piece and parcel of residential plot No. 1 to 16 including open space, amenity space and internal road admeasuring area of 9111.58 sq. meters out of the total land of 9200 square meters out of GAT NO 347 having total admeasuring area 2 H 76 R including pot kharaba lying and situated at village - Dapodi , Taluka - Daund , District - Pune.	1.Dilip B. Deshmukh 2.Haribhau Madane 3. Sangita Madane
4455	PUNE	PUNE METRO	ARB PUNE	MAHARASTRA	ANIKET S BENAKE CHHAYA S	Mr. Aniket Benake Mrs. Chhaya Benake Mr. Tukaram Benake	Gat No.137, Alegaon Paga, Tal-Shirur, Dist-Pune-412211.	Gat No.137, Alegaon Paga, Tal-Shirur, Dist-Pune-412211.	35825000.25	Doubtful	29-12-2019	PROPERTY NO. 1: - All piece and parcel of land admeasuring area of 00 H 53.50 R including construction thereon, out of GAT No. 216 (OLD GAT No. 263) totally admeasuring area of 00H 85.32 R plus pot kharaba admeasuring of 00 H 88.32 R lying and situated at village - Boripardhi, Taluka - Daund, District- Pune.  All piece and parcel of land admeasuring area of 00 H 10 R including construction thereon, out of GAT No. 217 (OLD GAT No. 264) totally admeasuring area of 00 H 50 R lying and situated at village - Boripardhi, Taluka - Daund, District- Pune.  All piece and parcel of land admeasuring area of 00 H 40 R including construction thereon, out of GAT No. 217 (OLD GAT No. 264) totally admeasuring area of 00 H 50 R lying and situated at village - Boripardhi, Taluka - Daund, District- Pune.  All that piece and parcel of residential plot No. 1 to 16 including open space, amenity space and internal road admeasuring area of 9111.58 sq. meters out of the total land of 9200 square meters out of GAT NO 347 having total admeasuring area 2 H 76 R including pot kharaba lying and situated at village - Dapodi , Taluka - Daund , District - Pune.	Mr. Aniket Benake Mrs. Chhaya Benake
4456	PUNE	PUNE METRO	ARB PUNE	MAHARASTRA	UNNATI MANZ BIOTEC DAIRY	Mr. Vijaykumar Kulkarni Mrs. Thelma Kulkarni	Unnati Manz Biotec Dairy Farm Pvt Ltd. 3/13, Chandralok Nagari, S.No. 30, Dahanukar Colony, Kothurd, Pune 411 029	Unnati Manz Biotec Dairy Farm Pvt Ltd. 3/13, Chandralok Nagari, S.No. 30, Dahanukar Colony, Kothurd, Pune 411 029	34956000.00	Doubtful	29-08-2018	Pari-passu first charge on current Assets and Plant , Machinery , Equipments purchased out of Term Loan  Pari-passu First Charge Immovable property being land bearing GAT No. 178 totally admeasuring about 10H 20R situated at GAT No. 178 , Jewali , Taluka - Lohara District- Osmanabad in the state of Maharashtra within the limit of Jewali Gram Panchayat alongwith civil infrastructure erected on it.	Mr. Vijaykumar Kulkarni Mrs. Thelma Kulkarni

Display of information - Secured assets possessed under the SARFAESI Act, 2002													
Sl no	ZO	RO	BRANCH	STATE	BORROWER NAME	GUARANTOR NAME (WHEREVER APPLICABLE)	REGISTERED ADDRESS OF THE BORROWER	REGISTERED ADDRESS OF THE GUARANTOR(Wherever applicable)	Outstanding Amount ( In Rs)	Asset Classification	Date of Asset Classification	Details of security possessed	Name of the Title Holder of the security possessed
4457	PUNE	PUNE METRO	ARB PUNE	MAHARASTRA	PRAFULL SALES CORPORATION	Mr. Satish Yewale	V N Pride, Cts. No 5984 S No 148/9, Nashik - 422003, Maharashtra.	V N Pride, Cts. No 5984 S No 148/9, Nashik - 422003, Maharashtra.	26488453.00	Doubtful	26-08-2018	Flat No 705, 7th Floor V N Pride, Cts. No 5984 S No 148/9, Nashik - 422003, Maharashtra.  EM of open N.A plots bearing plots no 1,2,3,4,5,6,7,8,9&10 situated at Gat no 37/3, zone no 2, opposite Hiswalkhurd Village, off Nandgaon-Manmad road, close to Indian Oil&Bharat Petroleum Depot, Mouje-Shastri Nagar, Tal-Nandgaon, District-Nashik (within the limits of Grampanchayat-Shastri Nagar) admeasuring 7115.73 sq.m in the name of Mr.SatishJagannathYewale  Registered mortgage of Plot no 48, G.No.286, S.No.107/2, Behind Punjab abaGovardhane College, Nashik, Mumbai Highway Village-Take Ghoti, Taluka-Igatpuri, District-Nashik.  Registered mortgage of Plot no 49, G.No.286, S.No.107/2, Behind Punjababa Govardhane College, Nashik, Mumbai Highway Village-Take Ghoti, Taluka-Igatpuri, District-Nashik.  Registered mortgage of Plot no 39, G.No.286, S.No.107/2, Behind Punjababa Govardhane College, Nashik, Mumbai Highway Village-Take Ghoti, Taluka-Igatpuri, District-Nashik.	Mr. Satish Yewale
4458	PUNE	PUNE METRO	ARB PUNE	MAHARASTRA	SADGURU KISAN SEVA KENDRA	Mr. ARVIND P BARKE DRUPATI P BARKE	Petrol Pump. (Sai Puja Petroleum) at Gat No.449, @ 4 -5 KM from Uralikanchan. Near Makarwasti, Pune Solapur National Highway (NH-9), Village : Sahajpur, Tal: Daund, Pune.	Petrol Pump. (Sai Puja Petroleum) at Gat No.449, @ 4 -5 KM from Uralikanchan. Near Makarwasti, Pune Solapur National Highway (NH-9), Village : Sahajpur, Tal: Daund, Pune.	23999999.83	Doubtful	30-09-2019	Petrol Pump. (Sai Puja Petroleum) at Gat No.449, @ 4 -5 KM from Uralikanchan. Near Makarwasti, Pune Solapur National Highway (NH-9), Village : Sahajpur, Tal: Daund, Pune.	Mr. ARVIND P BARKE DRUPATI P BARKE
4459	PUNE	PUNE METRO	ARB PUNE	MAHARASTRA	SAPTASHRUNGI ENGINEERING	Mr. Sanjay Harishchandra Waghulde. Mrs. Anita Sanjay Waghulde.	Kuruli Village, Khed, Pune.	Kuruli Village, Khed, Pune.	27289793.65	Doubtful	19-08-2016	Flat No.301, Disha apartment., S.no.14+129+130+131, CTS No.755/25, Plot No.25, Kothrud, Haveli, Pune	Mr. Sanjay Harishchandra Waghulde. Mrs. Anita Sanjay Waghulde.
4460	PUNE	PUNE METRO	ARB PUNE	MAHARASTRA	HOTEL SUHAS	ANANDA NANA THOMBARE	Hotel Suhas,Gat No.53, Pune Solapur Highway, Near Kasurdi Tol Plaza, Village: Kasurdi, Daund, Pune.	Hotel Suhas,Gat No.53, Pune Solapur Highway, Near Kasurdi Tol Plaza, Village: Kasurdi, Daund, Pune.	21475630.50	Doubtful	29-12-2019	Hotel Suhas, Gat No.53, Pune Solapur Highway, Near Kasurdi Tol Plaza, Village: Kasurdi, Daund, Pune	ANANDA NANA THOMBARE
4461	PUNE	PUNE METRO	ARB PUNE	MAHARASTRA	PACIFIC ORIENT GENESIS	Mr. Parvez Khan Mr. Sameer Khan: lakhs (now deceased) Mrs. Najma Motangamawala;	"ENGRACIA" at S.No.37/2 and 0.92R in S.No.27/5, situated at Mohamedwadi, Kondhawa, NIMB Road, Pune owned by M/s Pacific Orient Properties.	"ENGRACIA" at S.No.37/2 and 0.92R in S.No.27/5, situated at Mohamedwadi, Kondhawa, NIMB Road, Pune owned by M/s Pacific Orient Properties.	16905358.50	LOSS	31.12.2014	"ENGRACIA" at S.No.37/2 and 0.92R in S.No.27/5, situated at Mohamedwadi, Kondhawa, NIMB Road, Pune owned by M/s Pacific Orient Properties.	M/s Genesis Properties and Infrastructure
4462	PUNE	PUNE METRO	ARB PUNE	MAHARASTRA	ASHOK ENTERPRISES	Ashok R Agarwal	Mauje-Devaidd, Taluka-Purandhar, District-Pune	Mauje-Devaidd, Taluka-Purandhar, District-Pune	19314045.40	LOSS	31-08-2018	PROPOERTY 1: - Plot No. 27 & 28 in sanctioned NA land out of Gat no 228/1 in the limits of ADTP, Baramati on Ketkawale to Saswad Road, close to BalajiMandir, Moje-Devadi, Taluka-Purandhar, District-Pune in the name of M/s Mahalaxmi Land Developers  PROPERTY 2: Plot No. 1 to 13 out of NA land total admeasuring 02H 2.5R of the Gat no 228, Hissa no.1 lying and situated at Mauje-Devaidd, Taluka-Purandhar, District-Pune held in the name of M/s Maple Maprika Ventures	Ashok R Agarwal

Display of information - Secured assets possessed under the SARFAESI Act, 2002													
Sl no	ZO	RO	BRANCH	STATE	BORROWER NAME	GUARANTOR NAME (WHEREVER APPLICABLE)	REGISTERED ADDRESS OF THE BORROWER	REGISTERED ADDRESS OF THE GUARANTOR(Wherever applicable)	Outstanding Amount ( In Rs)	Asset Classification	Date of Asset Classification	Details of security possessed	Name of the Title Holder of the security possessed
4463	PUNE	PUNE METRO	ARB PUNE	MAHARASTRA	U K INDUSTRIES	Mr. Kiran Tanaji Poman Ujwala Balasaheb Poman.	Land, Plant & Machinery Industrial Plot and Shed vide S No.54, Hissa No.14, measuring 4306 Sq. ft (Shed measuring 3750 Sq. ft), situated at close to Narhe Industrial area, Taluka Haveli, Pune	Land, Plant & Machinery Industrial Plot and Shed vide S No.54, Hissa No.14, measuring 4306 Sq. ft (Shed measuring 3750 Sq. ft), situated at close to Narhe Industrial area, Taluka Haveli, Pune	19027027.94	Doubtful	31-10-2018	Land, Plant & Machinery Industrial Plot and Shed vide S No.54, Hissa No.14, measuring 4306 Sq. ft (Shed measuring 3750 Sq. ft), situated at close to Narhe Industrial area, Taluka Haveli, Pune	Mr. Kiran Tanaji Poman Ujwala Balasaheb Poman.
4464	PUNE	PUNE METRO	ARB PUNE	MAHARASTRA	M/S PORTOBELLA AGROTECH	ARCHANA ADHIKRAO KUSEKAR	NA land at gat No 114/3 and 114/4 at Andhalgaon Shirur. Running.	NA land at gat No 114/3 and 114/4 at Andhalgaon Shirur. Running.	17146000.00	Doubtful	27-05-2021	NA Land at Gat no 114/4, Situated at Andhalgaon, Tal Shirur, Dist Pune, admeasuring 12000 Sqm i.e 1H20R  NA Land at Gat no 114/3 (P) @ 2km from Andhalgaon, Sai Nagar Near Andhalgaon Phata and Kutwal Urja Dairy, On Shirur to Satara Road, AT Andhalgaon, Tal Shirur Dist - Pune	Adhik Babasaheb Kusekar
4465	PUNE	PUNE METRO	ARB PUNE	MAHARASTRA	TNM SERVICES	Mr. Nitin Maganlal Karnavat Mr. Sunil Ashok Deore.	Shop No. 03 at Ground Floor of “V.N. PRIDE Apartment”, City Survey No. 5984, Plot No. A+B, Survey No. 148/9 of Nashik City, panchawati area, Nashik, Tal. & Dist. Nashik.	Shop No. 03 at Ground Floor of “V.N. PRIDE Apartment”, City Survey No. 5984, Plot No. A+B, Survey No. 148/9 of Nashik City, panchawati area, Nashik, Tal. & Dist. Nashik.	13328434.50	Doubtful	17-11-2018	Shop No. 03 at Ground Floor of “V.N. PRIDE Apartment”, City Survey No. 5984, Plot No. A+B, Survey No. 148/9 of Nashik City, panchawati area, Nashik, Tal. & Dist. Nashik.	Mr. Nitin Maganlal Karnavat
4466	PUNE	PUNE METRO	ARB PUNE	MAHARASTRA	M/s S AND E ENGINEERS PVT LTD	PRASHANT S TATIYA PRITI P TATIYA SHRIPAD DABRI	Karve Nagar, Pune - 411052	Karve Nagar, Pune - 411052	13568777.58	Doubtful	01-03-2021	EMG on residential building situated at plot No.25, Block no.2, Kulshree CHS Ltd., Karve Nagar, Pune - 411052.	SHRIPAD DABRI
4467	Pune	Pune Metro	ARB PUNE	MAHARASTRA	ASHWINI DATTATRAY PHALKE	1.SACHIN BHAGWAN JAGTAP 2.PHALKE DATTATRAY GULABRAO	S NO.7, MANSING RESIDENCY,TALJAI PATHAR, DHANKAWADI PUNE 411043	1). SHREE GANESH VISHWA FL NO 404,WING D BLOCK NO 1 GOKULNAGAR CHOWK,PUNE-411046 2).S NO.7, MANSING RESIDENCY,TALJAI PATHAR, DHANKAWADI PUNE 411043	12257000.00	LOSS		NISHIGANDHA PALACE,GAT NO 42 ,1B NAHVARA INAMGAON ROAD ,NEAR PHALKE MALA, OPP AJIT PETROLEUM ,PIMPLESUTI TAL SHIRUR PUNE 412211	1.ASHWINI DATTATRAY PHALKE 2.PHALKE DATTATRAY GULABRAO
4468	Pune	Pune Metro	ARB PUNE	MAHARASTRA	BHAGARAM U PATEL	MANJU DEVI	LAXMI NIWAS, N D A ROAD ,NR NAVBHARAT HIGH SCHOOL ,HAVELI, SHIVANE ,PUNE 411023	LAXMI NIWAS, N D A ROAD ,NR NAVBHARAT HIGH SCHOOL ,HAVELI, SHIVANE ,PUNE 411023	2049000.00			All that piece and parcel of Flat No.1101,11th Floor Wing J-2,in Tanish Shrushti,Sr.no.498/2,498/3,Village-Charoli-Khurdi, Tal.Khed,Pune-412105	1.Bhagaram Udaram Patel 2. Manju Devi Bhagaram Patel
4469	Pune	Pune Metro	ARB PUNE	MAHARASTRA	BHARAT AMBADAS MHASKE	MANISHA B MHASKE	FLAT NO 403 4 <sup>TH</sup> FLOOR KRUSHNA CLASSIC,S.NO.87/1A,SUS ROAD,TALUKA-MULSHI DIST-PUNE	SR NO 124,SOPANDEO BUNGLOW,BANER ROAD,BANER PUNE-	4808472.00			FLAT NO 403 4 <sup>TH</sup> FLOOR KRUSHNA CLASSIC,S.NO.87/1A,SUS ROAD,TALUKA-MULSHI DIST-PUNE	1.Bharat Ambadas Mhaske 2.Manisha A Mhaske
4470	Pune	Pune Metro	ARB PUNE	MAHARASTRA	BIPIN EKNATH GHORPADE	Sheela Bipin Ghorpade	Flat No.1,2,3,&4,Bldg No. C Lunkad Gardens Co-Op.Hsg.Society Ltd., Lohegaon,Vimannagar,Pune-411014	Flat No.1,2,3,&4,Bldg No. C Lunkad Gardens Co-Op.Hsg.Society Ltd., Lohegaon,Vimannagar,Pune-411014	5201721.92			EM OF FLAT NO .1,2,3&4, BUILDING NO C PLOT NO 90+91, GROUND FLOOR, LUNKAD GARDEN CO-OP HSG SOCIETY LTD, OFF AIRPORT ROAD, NEAR RELIANCE FRESH, VIMANNAGAR,LOHEGAON,PUNE	1.Bipin Eknath Ghorpade 2.Sheela Bipin Ghorpade
4471	Pune	Pune Metro	ARB PUNE	MAHARASTRA	BLOSSOM ENTERPRISES	1. AMOL ASHOK THORAT 2.SANJAY VASANT JAYGUDE	LANE NO 28,ADARSH COLONY,SAYYED NAGAR,HADAPSAR,PUNE-411028	LANE NO 28,ADARSH COLONY,SAYYED NAGAR,HADAPSAR,PUNE-411028	4047738.00			PROPERTY1: RESIDENTIAL FLAT BELONGING TO MR.AMOL ASHOK THORAT MEASURING 450 SQ.FT SITUATED AT FLAT NO.15,1 <sup>ST</sup> FLOOR SUBHAS PARK CO-OPERATIVE HOUSING SOCIETY LTD,BUILDING IN B1,S.NO.309,HISSA NO.03,PLOT NO.01,CHINTAMANI NAGAR,NEAR WAGHJAI TEMPLE,HADAPSAR PUNE-411028 PROPERTY2: RESIDENTIAL FLAT BELONGING TO MR.SANJAY VASANT JAYGUDE MEASURING 410 SQ.FT SITUATED AT FLAT NO.24,3rd FLOOR SUBHAS PARK CO-OPERATIVE HOUSING SOCIETY LTD,BUILDING IN B1,S.NO.309,HISSA NO.03,PLOT NO. 01,CHINTAMANI NAGAR,NEAR WAGHJAI TEMPLE,HADAPSAR PUNE-411028	1. AMOL ASHOK THORAT 2.SANJAY VASANT JAYGUDE

Display of information - Secured assets possessed under the SARFAESI Act, 2002													
Sl no	ZO	RO	BRANCH	STATE	BORROWER NAME	GUARANTOR NAME (WHEREVER APPLICABLE)	REGISTERED ADDRESS OF THE BORROWER	REGISTERED ADDRESS OF THE GUARANTOR(Wherever applicable)	Outstanding Amount ( In Rs)	Asset Classification	Date of Asset Classification	Details of security possessed	Name of the Title Holder of the security possessed
4472	Pune	Pune Metro	ARB PUNE	MAHARASTRA	CHHAYA BHAUSAHEB AGLAVE	1.GANESH AGLAVE 2.SACHIN SURESH GHORPADE	WET CANTEEN, HQ CHIEF ENGINEER SOUTHERN COMMAND, PUNE-411001	1).WET CANTEEN, HQ CHIEF ENGINEER SOUTHERN COMMAND, PUNE-411001 2). QTR NO 6/16 DEFENCE CIVILIAN AREA,LULLANAGAR PUNE-411040	2166718.00			Flat No.401 admeasuring about 52.50sq.mtrs, 4 <sup>th</sup> Floor , Building A ,Phinix Gulmohar, Survey No.54,Wadachiwadi Road,Near Siddhivinayak Sankalp, Undri , Pune	1.Chhaya Bhausahab Aglave 2.Ganesh Aglave
4473	Pune	Pune Metro	ARB PUNE	MAHARASTRA	DATTATRAY PANDURANG JAWAL	Varsha Dattatray jawalkar	AT POST ALANDI MHATOBACHI,AMBRAI MALA, TAL HAVELI,PUNE-412201	AT POST ALANDI MHATOBACHI,AMBRAI MALA, TAL HAVELI,PUNE-412201	8598000.00			ECSTASY ,Wing A,FALT NO ,103 & 104, 1 <sup>st</sup> Floor , Near Nawale Bridge ,Vadgaon Budruk, Pune Taluka Haveli, Dist. Pune-411041	Dattatray Pandurang Jawalkar
4474	Pune	Pune Metro	ARB PUNE	MAHARASTRA	DEEPAK MEGHNATH PILLAI	Lisa Deepak Pillai	Flat No.506,5th Floor, B Wing, Swapnapurti Phase-II, S.no.312/1,313/2,312/2b,312/4, CTS no.6779,6780,6781,6808 at village pimpri Waghere, Taluka-Haveli, Pune-411017	Flat No.506,5th Floor, B Wing, Swapnapurti Phase-II, S.no.312/1,313/2,312/2b,312/4, CTS no.6779,6780,6781,6808 at village pimpri Waghere, Taluka-Haveli, Pune-411017	2460000.00			FLAT NO.506,5TH FLOOR, B WING, SWAPNAPURTI PHASE-II, S.NO.312/1,313/2,312/2B,312/4,CTS NO.6779,6780,6781,6808 AT VILLAGE PIMPRI WAGHERE, TALUKA-HAVELI, PUNE-411017 .	DEEPAK MEGHNATH PILLAI
4475	Pune	Pune Metro	ARB PUNE	MAHARASTRA	DHANANJAY BHIMSEN PIMPALE	Nivas Ganpat Pimple	Gala No.721 ,146 Shree Chatrapati Shivaji Market Yard Gultekadi Pune-411037	S NO.2/3 Flat No.16 Sahyadri Nagar, Aishwarya Heights Dhankawadi Pune-411037	7656000.00			Shop/Gala No.721, admeasuring 296 Sq.ft. (Ground floor-286 Sq.ft. and Mezzanine floor-100 Sq.ft. ), Situated at S No.560 to 583,Main market area, Shri Chatrapati Shivaji Market Yard, APMC, Mouja Munjeri, Gultekdi, Taluka Haveli, Pune-411037	Dhanajay Bhimsen Pimple
4476	Pune	Pune Metro	ARB PUNE	MAHARASTRA	DHANANJAY NAMDEVRAO PAITH	1. SANJEEVANI DHANANJAY PAITHANE 2.MOHAN M JAISWAL	Flat no .A-12,Kamdhenu Archid co-op housing Society,CDC4,Chikhali Pradhikaran ,ShivtejNagar,Near Parkview Hotel,Chinchwad,Pune-411062	Flat no .A-12,Kamdhenu Archid co-op housing Society,CDC4,Chikhali Pradhikaran,ShivtejNagar,Near Parkview Hotel,Chinchwad,Pune-411062	7655875.00			Flat no .A-12,Kamdhenu Archid co-op housing Society,CDC4,Chikhali Pradhikaran,ShivtejNagar,Near Parkview Hotel,Chinchwad,Pune-411062	Dhanajay Namdev Paithane
4477	Pune	Pune Metro	ARB PUNE	MAHARASTRA	FEROZ AMIR BAIG.	MAHEK FEROZ BAIG	FLAT 01 UPPER GROUND FLOOR MOMIN DREAMS,S NO 7 28A KONDHWA BUDRUK NE SAI SERV STN Pune-411048	FLAT 01 UPPER GROUND FLOOR MOMIN DREAMS,S NO 7 28A KONDHWA BUDRUK NE SAI SERV STN Pune-411048	2403000.00			FLAT 01 UPPER GROUND FLOOR MOMIN DREAMS,S NO 7 28A KONDHWA BUDRUK NE SAI SERV STN Pune-411048	1.Feroz Amir Baig 2. Mahek Feroz Baig
4478	Pune	Pune Metro	ARB PUNE	MAHARASTRA	GANESH VISHWANATH CHAUDHARY	DEEPALI GANESH CHAUDHARI	FLAT NO.10, LAXMAN RESIDENSY, LAN NO.5 UTKARSHA SOCITY, NEAR GANESH MANDIR, KATRAJ-411046	FLAT NO.10, LAXMAN RESIDENSY, LAN NO.5 UTKARSHA SOCITY, NEAR GANESH MANDIR, KATRAJ-411046	3052000.00			FLAT NO.10, LAXMAN RESIDENSY, LAN NO.5 UTKARSHA SOCITY, NEAR GANESH MANDIR, KATRAJ-411046	GANESH VISHWANATH CHAUDHARY
4479	Pune	Pune Metro	ARB PUNE	MAHARASTRA	NUTAN DILIP SHINOLIKAR	DILIP UTTAM SHINOLIKAR	Flat no 203 , 2nd Floor, A-Wing HAMY Park, opposite of Ideal Park Scolety near Gokul Nagar Chowk , Katraj , Pune 411046. 618 Sq.feet Approx valuation 34.75 L	Flat no 203 , 2nd Floor, A- Wing HAMY Park, opposite of Ideal Park Scolety near Gokul Nagar Chowk , Katraj , Pune 411046. 618 Sq.feet Approx valuation 34.75 L	2828000.00			Flat no 203 , 2nd Floor, A- Wing HAMY Park, opposite of Ideal Park Scolety near Gokul Nagar Chowk , Katraj , Pune 411046. 618 Sq.feet Approx valuation 34.75 L	Nutan Dilip Shinolikar
4480	Pune	Pune Metro	ARB PUNE	MAHARASTRA	PANDIT SHRIPATI PATIL	SHEETAL PANDIT PATIL	SNO 31/9, EK SHANTI PARK, NEAR SUVIDHA ANGAN, NARHE, PUNE-411041	SNO 31/9, EK SHANTI PARK, NEAR SUVIDHA ANGAN, NARHE, PUNE-411041	4185000.00			SNO 31/9, EK SHANTI PARK, NEAR SUVIDHA ANGAN, NARHE, PUNE-411041	1.PANDIT SHRIPATI PATIL 2.SHEETAL PANDIT PATIL



Display of information - Secured assets possessed under the SARFAESI Act, 2002													
Sl no	ZO	RO	BRANCH	STATE	BORROWER NAME	GUARANTOR NAME (WHEREVER APPLICABLE)	REGISTERED ADDRESS OF THE BORROWER	REGISTERED ADDRESS OF THE GUARANTOR(Wherever applicable)	Outstanding Amount ( In Rs)	Asset Classification	Date of Asset Classification	Details of security possessed	Name of the Title Holder of the security possessed
4481	Pune	Pune Metro	ARB PUNE	MAHARASTRA	PERFECT POLYMERS	NOT APPLICABLE	Office Office No.A-316,Third Floor, A Wing, Kalpatru Plaza Permisses Co-Op Society Ltd,City Survey no 224& 179/2, Bhawani Peth, Pune,-411042	NOT APPLICABLE	3491000.00			Office Office No.A-316,Third Floor, A Wing, Kalpatru Plaza Permisses Co-Op Society Ltd,City Survey no 224& 179/2, Bhawani Peth, Pune,-411042	JITESH A LALWANI
4482	Pune	Pune Metro	ARB PUNE	MAHARASTRA	POONAM NX	NOT APPLICABLE	FLAT NO 465,LAXMI NARAYAN APARTMENT,NARAYAN PETH,PUNE-411030	NOT APPLICABLE	2597000.00			FLAT NO 301, 3RD FLOOR ADMEASURING AREA ABOUT 600 SQ FTS I.E. 55.76 SQ.MTRS SITUATED AT VILLAGE- GANJ PETH(MAHATMA PHULE PETH), TALUKA: HAVELI,PUNE-411002	KIRAN PANDURANG SOMWANSHI
4483	Pune	Pune Metro	ARB PUNE	MAHARASTRA	PRASHANT RAMESH SAMUDRE	MARIA PRASHANT SAMUDRE	1307,1308 KUNDAN GRUHA RACHANA FLAT 24, BOPODIPUNE 411003	1307,1308 KUNDAN GRUHA RACHANA FLAT 24, BOPODIPUNE 411003	2300000.00				PRASHANT RAMESH SAMUDRE
4484	Pune	Pune Metro	ARB PUNE	MAHARASTRA	PRAVIN UTTAM SHINOLIKAR	NOT APPLICABLE	Flat no 803 , 8th Floor, A- Wing HAMY Park, opposite of Ideal Park Scoiety near Gokul Nagar Chowk , Katraj , Pune 411046.	NOT APPLICABLE	2933000.00			Flat no 803 , 8th Floor, A- Wing HAMY Park, opposite of Ideal Park Scoiety near Gokul Nagar Chowk , Katraj , Pune 411046.	PRAVIN UTTAM SHINOLIKAR
4485	Pune	Pune Metro	ARB PUNE	MAHARASTRA	RAKESHKUMAR RAMLAKHAN RAJ	Asha Rakesh RAJAK	Shop No 22 , Gagan Samridhhi, Bibwewadi Market Yard , Pune 411037	Shop No 22 , Gagan Samridhhi, Bibwewadi Market Yard , Pune 411037	2933000.00			Flat no 203 , 2nd Floor, A- Wing Niwasa Umang , S. No. 33/4 Mauje Yewalewadi Taluka Haveli Pune 411048.	Rakeshkumar Ramlakhan rajak
4486	Pune	Pune Metro	ARB PUNE	MAHARASTRA	SAYED ABRAR NAZIR	SAYED AYSHA ABRAR NAZIR	Flat No.203, 2 <sup>nd</sup> floor of the building No. E Hillmist Harmony, S.No.13, Kondhwa Khurd, Tal-Haveli, Dist-Pune Pune-411048	Flat No.203, 2 <sup>nd</sup> floor of the building No. E Hillmist Harmony, S.No.13, Kondhwa Khurd, Tal-Haveli, Dist-Pune Pune-411048	2190000.00			Flat No.203, 2 <sup>nd</sup> floor of the building No. E Hillmist Harmony, S.No.13, Kondhwa Khurd, Tal-Haveli, Dist-Pune Pune-411048	SAYED ABRAR NAZIR
4487	Pune	Pune Metro	ARB PUNE	MAHARASTRA	Shree Communication	Dinesh Arvind Vadhane	S No.74/13,Lane no 28A, AdarshColony,Sayyed Nagar,Mohammedwadi Road, Hadapsar, Pune - 411028	S No.74/13,Lane no 28A, AdarshColony,Sayyed Nagar,Mohammedwadi Road, Hadapsar, Pune - 411028	5307600.00			S No.74/13,Lane no 28A, AdarshColony,Sayyed Nagar,Mohammedwadi Road, Hadapsar, Pune - 411028	Dinesh Arvind Vadhane
4488	PUNE	PUNE METRO	ARB PUNE	MAHARASTRA	AMAR VASANTRAO BENDRE	kiran shankarrao kadam	223 state bank samor,pratapganj peth,satara 415002	171 sadashiv peth,satara ,juni bhaji mandai,satara 415002	2333800.73	Doubtful		flat no 1,grond floor ,building a ,sai shraddha apt,s no 144,145,146 godoli satara	amar bendre
4489	PUNE	PUNE METRO	ARB PUNE	MAHARASTRA	ARJUN BIRA CHORMALE	MRS .KUNDA DADASAHEB CHORMALE,MRS .KUNDA DADASAHEB CHORMALE	FLAT NO 503, FIFTH FLOOR,THE ORCHID SOCIETY ,GAT NO 6862(OLD GAT NO 686) ,OPP SOUTH INDIAN BANK ATM ,IVY ESTATE ROAD,OFF NAGAR ROAD ,WAGHOLI ,PUNE 412207	FLAT NO 503, FIFTH FLOOR,THE ORCHID SOCIETY ,GAT NO 6862(OLD GAT NO 686) ,OPP SOUTH INDIAN BANK ATM ,IVY ESTATE ROAD,OFF NAGAR ROAD ,WAGHOLI ,PUNE 412207	2031455.74	Doubtful	28-10-2023	FLAT NO 503, FIFTH FLOOR,THE ORCHID SOCIETY ,GAT NO 6862(OLD GAT NO 686) ,OPP SOUTH INDIAN BANK ATM ,IVY ESTATE ROAD,OFF NAGAR ROAD ,WAGHOLI ,PUNE 412207	ARJUN BIRA CHORMALE
4490	PUNE	PUNE METRO	ARB PUNE	MAHARASTRA	BHAVIK RUPESH KANANI	NA	601-1,rasta peth ,pune	NA	2871340.49	Doubtful	19-01-2015	flat no 4,a wing,s no 31,hissa no 33 dhankawadi tal haveli dist pune	bhavik kanani
4491	PUNE	PUNE METRO	ARB PUNE	MAHARASTRA	DEEPAK BALU JADHAV	NA	flat no 20 building no d1 green fields society s no 109110 ajmera pimpri pune 411018	NA	1141791.36			flat no 708 seventh floor b wing tulip homes medankarwadi chakan tal khed dist pune	DEEPAK BALU JADHAV
4492	PUNE	PUNE METRO	ARB PUNE	MAHARASTRA	KAPIL RAWAT	NA	b12 hermes terrace,opp to aga khanpalace ,nagar road pune 411014	NA	2047117.59	Doubtful	28-11-2023	flat no 604,altai -d eastern ranges,keshavnagar mundhawa 411036	kapil rawat
4493	PUNE	PUNE METRO	ARB PUNE	MAHARASTRA	MANJUSHA SUNIL NATHI	na	flat no 403 ,forth floor,b wing,green park,sahkar nagar,pune 411009	na	2712275.36	Doubtful	01-05-2022	flat no 403,forth floor ,b wing,green park,sahkar nagar,pune 411009	manjusha nathi
4494	PUNE	PUNE METRO	ARB PUNE	MAHARASTRA	PRAKASH SHRIRANG HOLE	NA	AT POST GAVTHAN BETWADI DAUND PATAS PUNE 412219	NA	2774284.40	Doubtful	27-02-2015	FLAT NO 101,FIRST FLOOR SHIV PARVATI APARTMENT AMBEGAON TAL HAVELI DIST PUNE 411001	PRAKASH SHRIRANG HOLE



Display of information - Secured assets possessed under the SARFAESI Act, 2002													
Sl no	ZO	RO	BRANCH	STATE	BORROWER NAME	GUARANTOR NAME (WHEREVER APPLICABLE)	REGISTERED ADDRESS OF THE BORROWER	REGISTERED ADDRESS OF THE GUARANTOR(Wherever applicable)	Outstanding Amount ( In Rs)	Asset Classification	Date of Asset Classification	Details of security possessed	Name of the Title Holder of the security possessed
4495	PUNE	PUNE METRO	ARB PUNE	MAHARASTRA	RAHUL DAMODAR GHULE	na	flat no 3 ,plot no 203,pride apartment,indrayani nagar ,bhosari 411026	na	2056000.00			flat no 12,blg c-1,third floor ,arihant city,chakan,pune 410501	rahul damodar ghule,mrs prachi rahul ghule
4496	PUNE	PUNE METRO	ARB PUNE	MAHARASTRA	REEMA RAMTEKE	NA	flat no 20 punyanagari forth floor d wing near amrapali petrol pump bibwewadi pune 37	NA	2018114.96			flat no 207 second floor dhruv residency s no 48 kondhawa budruk pune 411048	reema gourishankar ramteke
4497	PUNE	PUNE METRO	ARB PUNE	MAHARASTRA	SOMANATH KALESTAR YADAV	NA	H NO 10 ,AP NAIGAON PETH TAL HAVELI DIST PUNE 412110	NA	4291314.00	Doubtful	10-07-2015	FLAT NO 6 FIRST FLOOR E BUILDING MAULI COMPLEX KATRAJ TAL HAVELI DIST PUNE	SOMANATH KALESTAR YADAV
4498	PUNE	PUNE METRO	ARB PUNE	MAHARASTRA	SUNIL BHIKU JAGTAP	NA	BHOSALEWADI ,UNDAWADI,YAVAT PUNE 412214	NA	484264.31	Doubtful	25-08-2023	FLAT NO 606,SIXTH FLOOR ,SKY COUNTY PHASE 1 , GAT NO 216 AND 217 ,AT VILLAGE BORIPARDHI TAL DAUND DIST PUNE	SUNIL BHIKU JAGTAP
4499	PUNE	PUNE METRO	ARB PUNE	MAHARASTRA	SUVARNA RAJENDRA KHEDEKAR	NA	gadgil vasti yavat daund dist pune 412214	NA	551692.35	Doubtful	29-07-2023	flat no 607 sixth floor sr no gat no 216 and 217,sky county ,phase 1 ,village bori pardhi tal daund dist pune	suvarna rajendra khedekar
4500	PUNE	PUNE METRO	ARB PUNE	MAHARASTRA	SWAMI COMPUTERS AND ENTER	arjun sitaram pawar,surekha arjun pawar	flat no b1 ,ground floor,ramkund tower b ,laxminagar,phaltan tal phaltan dist satara 415523	flat no b1 ,ground floor,ramkund tower b ,laxminagar,phaltan tal phaltan dist satara 415523	6221161.09	Doubtful	28-10-2023	1) shop no a .s-1 ground floor,ramkund tower-a ,plot no 2a cts no 6472a2,laxminagar phaltan dist satara 415523 2)flat no b-1bgrounfd floor,ramkund tower-b,plot no 2a,laxminagar phaltan dist satara 415523 3)na plot no 2,s no 10613 near rajiv gandhi polytechnic college ,zirapwadi phaltan dist satara 415523 4)flat no a-12,second floor,ramkunda tower-a,kaxminagar phaltan dist satara 415523	prashant arjun pawar,mayuri prashant pawar
4501	PUNE	PUNE METRO	ARB PUNE	MAHARASTRA	VIJAY BHAGWAN PHATAK	NA	2131A ,GANESH NAGAR,ERANDAWANA PUNE 411004`	NA	4301226.12	Doubtful	19-03-2015	FLAT NO 101 AND 102 A WING SARA CHINTAMANI CHAKAN TAL KHED DIST PUNE	VIJAY BHAGWAN PHATAK
4502	PUNE	PUNE METRO	ARB PUNE	MAHARASTRA	VINOD VASANT KARIYA	NA	s no 27122 ,savitri nagar,hingane khurd pune 411051	NA	3378964.00			sr no 156,plot no 4,renuka tower,flat no 5,bijlinagar,chinchvad,pune 411033	vinod vasant kariya ,vasant telaram kariya
4503	PUNE	PUNE METRO	ARB PUNE	MAHARASTRA	VISHAL NANDKUMAR SHINDE	NA	630\1 ,khadak police line ,sukrawar peth pune 411002	NA	2912065.87			flat no 5 ground floor mauli complex katraj tal haveli dist pune	VISHAL NANDKUMAR SHINDE
4504	PUNE	PUNE METRO	ARB PUNE	MAHARASTRA	VIVEIK ANANDRAO NIMBALKAR	NA	FLAT NO B2702 GANGA DHAM SOCIETY SR NO 614 MARKET YARD PUNE411037	NA	2155417.13			SR NO 19 HISSA NO 1A\A OMKAR ,FLAT NO F 1&2 ,SECOND FLOOR,HADAPSAR PUNE 411028	VIVEIK ANANDRAO NIMBALKAR
4505	PUNE	PUNE METRO	ARB PUNE	MAHARASTRA	YOGESH CHANDRAKANT SHINDE	NA	4123,VADAK GAON,TALUKA HAVELI DIST PUNE 412308	NA	2679615.39	Doubtful	27-02-2015	FLAT NO 16 KUDALE HEIGHYS CO OP SOCIETY VADGAON BUDRUK PUNE	YOGESH CHANDRAKANT SHINDE
4506	PUNE	PUNE METRO	ARB PUNE	MAHARASTRA	AKHILESH SINGH	NOT APPLICABLE	Flat NO 701,Wing NO L,Akruthi Countrywoods,Sno.45 (p),Mauje-KondwabK,tAL Haveli Pune411048	NOT APPLICABLE	2854000.00			Flat NO 701,Wing NO L,Akruthi Countrywoods,Sno.45 (p),Mauje-KondwabK,tAL Haveli Pune411048	AKHILESH SINGH
4507	PUNE	PUNE METRO	ARB PUNE	MAHARASTRA	AMOL KASHINATH GAWADE	NOT APPLICABLE	NR SIDHYACHALAM ANAND GURUKUL GAT NO 730, AT PO WADEBOLHAI MANGALSMRUTI HAVELI, PUNE - 412207	NOT APPLICABLE	9727092.00			All that piece and parcel of Commercial Plot proposed for Petrol/Diesel Pump vide Gat. No. 730/1 Area admeasuring 00 H.28 Are. Situated at Village Wadebolhai, Taluka Haveli, Dist. Pune-412207	AMOL KASHINATH GAWADE
4508	PUNE	PUNE METRO	ARB PUNE	MAHARASTRA	SHAMA HUSSEN PATHAN	NOT APPLICABLE	H NO. 571 NEAR SAI GYM, DATTAWADI NEAR POLICE CHWOKI,NEAR MAHSOBA CIR, PUNE - 411030	NOT APPLICABLE	2554093.71			SHOP NO 101 & SHOP NO. 102 SITUATED ON 1ST FLOOR IN BUILDING KNOWN AS AL KARIM COMPLEX CONSTRUCTED ON CITY SURVEY NO. 789/1 SITUATED AT VILLAGE BHAWANI PETH, TAL HAVELI, DIST - PUNE	SHAMA HUSSEN PATHAN
4509	PUNE	GREATER PUNE	CHAKAN	MAHARASTRA	ANNEEL RAM TALEKAR	NOT APPLICABLE	MUSKERNES COLONY PLOT NO.20/C1 TALEGAON DHABADE,PUNE	NOT APPLICABLE	15,03,912.98	Doubtful	11-02-2017	FLAT NO.105, SITUATED AT STILT FIRST+FIRST+SECOND FLOOR, IN THE BUILDING NAMED AS "ISHAN RESIDENCY" AT CTS NO. 7366/2, PLOT NO. 11, TALEGAON DABHADE, PUNE (AREA 664 SQFT)	ANNEEL RAM TALEKAR
4510	PUNE	GREATER PUNE	MANCHAR	MAHARASTRA	SUDARSHAN SHANTARAM KOKAN	NOT APPLICABLE	KOKANEWADI BORGHAR AMBEGAON PUNE 410509	NOT APPLICABLE	7,48,600.20	Doubtful	30-11-2020	Survey No. 131/10 and 131/11, Project Sopanbagh from which Wing-D, Flat No. D-101, First Floor at Manchar, Tal. Ambegaon, Dist. Pune	SUDARSHAN SHANTARAM KOKAN
4511	PUNE	GREATER PUNE	CHAKAN	MAHARASTRA	OM SAI SAND SUPPLIERS	PROP DINESH HARIBHAU SHINDE	AT POST VARALE KHED TALUK PUNE	AT POST VARALE KHED TALUK PUNE	2,76,331.00	Doubtful	31-12-2018	Plot Area 5225 SqFt at Sai Datta Bungalow, Milkat No 21, Near Hanuman Temple, Varale, Tal Khed, Pune (AREA- 5225 SQ FT)	PROP DINESH HARIBHAU SHINDE
4512	PUNE	GREATER PUNE	CHAKAN	MAHARASTRA	SUBHASH YAMANAJI TALEKAR	NOT APPLICABLE	A/P PETH, TAL-AMBEGAON PUNE	NOT APPLICABLE	10,07,594.00	Doubtful	13-02-2020	FLAT NO A1-403, 4TH FLOOR , SAI NIVARA, NEAR SHIVDHAN PLAZA, RAJGURUNAGAR , KHED, PUNE B Up area 51.11 sqm.Pin 410506	SUBHASH YAMANAJI TALEKAR
4513	PUNE	GREATER PUNE	NIGDI	MAHARASTRA	OM ACCUCUT INDUSTRIES	NOT APPLICABLE	W 262 M I D C INDRAYANI BHOSARI PUNE	NOT APPLICABLE	12,21,674.20	Doubtful	28-02-2021	Plot No. 01, Plot No. 23 & Plot No. 24, Gat No. 489, Quiljai Nagar, Aurangabad- Solapur Road, Near Ladoo Lunch Homes at Village Therkheda, Taluka- Washi, Dist- Osmanabad- 413525	OM ACCUCUT INDUSTRIES

Display of information - Secured assets possessed under the SARFAESI Act, 2002													
Sl no	ZO	RO	BRANCH	STATE	BORROWER NAME	GUARANTOR NAME (WHEREVER APPLICABLE)	REGISTERED ADDRESS OF THE BORROWER	REGISTERED ADDRESS OF THE GUARANTOR(Wherever applicable)	Outstanding Amount ( In Rs)	Asset Classification	Date of Asset Classification	Details of security possessed	Name of the Title Holder of the security possessed
4514	PUNE	GREATER PUNE	PIMPRI-MASULKAR CLNY	MAHARASTRA	AMRUTA PRAMOD JADHAVAR	NOT APPLICABLE	C/O C G TAGORE, B-2/8, GREEN FIELDS ANTARIKSHA ROAD, UDHYAMNAGAR, PIMPRI PUNE	NOT APPLICABLE	16,82,438.50	Doubtful	29-12-2019	Flat no. 702 wing "B" situated on the Seventh Floor admeasuring an saleable area 777 Sq. ft. carpet area of 41.759 Sq. Mtrs. Along with adjoining Terrace admeasuring 7.479 sq. Mtrs. In the building named as 'TULIP HOMES' Medankarwadi, Tal: Khed, Dist-Pune	AMRUTA PRAMOD JADHAVAR
4515	PUNE	GREATER PUNE	PIMPRI-MASULKAR CLNY	MAHARASTRA	PRAMOD VASANTRAO JADHAVAR	NOT APPLICABLE	SURVEY NO.37, FLAT NO.A-102, TRIOSE NEAR GOVIND GARDEN PIMPLE SAUDAGAR PUNE	NOT APPLICABLE	7,37,492.80	Doubtful	29-12-2019	Flat/ Unit No.302 of carpet area admeasuring 260 Sq. ft i.e 24.15 sq. Mtrs including adjacent Balcony and or Flower bed and adjacent terrace admeasuring 148 sq. ft i.e 13.74 Sq. mtrs and having Salable area 395 Sq ft i.e 36.69 Sq mtrs on third floor as shown in the scheme " NIRVANA" being cionstructed on Plot No 1-11 and 13-21 in Survey No 62/1 at village Khadkale, Taluka Maval Dist Pune	PRAMOD VASANTRAO JADHAVAR
4516	PUNE	GREATER PUNE	PIMPRI-MASULKAR CLNY	MAHARASTRA	SADHANA V JADHAVAR	NOT APPLICABLE	B4 FLAT NO 201 GREEN FIELDS SOCIETY ANTARIKSHA ROAD UDYAMNAGAR PIMPRI PUNE	NOT APPLICABLE	16,88,818.00	Doubtful	03-12-2019	Flat No 502, 5th Floor, Wing B, Tulip Homes, Gat No 93 (Old Gat No 1267), Gat No 198 (Old Gat No 1273), Gat No 199 ( Old Gat No 1275), Medankarwadi, Khed, Pune	SADHANA V JADHAVAR
4517	PUNE	GREATER PUNE	BHOSARI	MAHARASTRA	DEEPAK BALU JADHAV	NOT APPLICABLE	D-1/20, GREEN PARK, GREEN FIELD SOCIETY, VASTU UDYOG, NEAR ANTARIKSHA SOCIETY, PIMPRI, PUNE	NOT APPLICABLE	11,41,791.36	Doubtful	31-03-2017	Flat No 502, 5th Floor, Wing B, Tulip Homes, Gat No 93 (Old Gat No 1267), Gat No 198 (Old Gat No 1273), Gat No 199 ( Old Gat No 1275), Medankarwadi, Khed, Pune	DEEPAK BALU JADHAV
4518	PUNE	GREATER PUNE	TALEGAON DABHADE ECB	MAHARASTRA	DNYANESHWAR JAYWANT BAVALE	NOT APPLICABLE	MALI ALI SHUKRAWAR PETH TALEGAON DABHADE PUNE	NOT APPLICABLE	9,00,962.00	Doubtful	08-12-2019	FLAT NO 101, HARIDEV APARTMENTS KADOLKAR COLONY, TALEGAON DABHADE	DNYANESHWAR JAYWANT BAVALE
4519	PUNE	GREATER PUNE	TALEGAON DABHADE ECB	MAHARASTRA	SHANKAR TULSHIRAM CHOUDHARY	NOT APPLICABLE	NR EAGLE AGRO VARALE TAL MAWAL PUNE	NOT APPLICABLE	10,09,507.16	Doubtful	17-05-2019	FLAT NO 101, HARIDEV APARTMENTS KADOLKAR COLONY, TALEGAON DABHADE	SHANKAR TULSHIRAM CHOUDHARY
4520	Pune	Kolhapur		MAHARASTRA	SANGITA ANANDRAO KHULE	NOT APPLICABLE	COLONY WAKHARBHAG, MIRAJ	NOT APPLICABLE	3423046.50	Sub Standard	01-05-2023	All the piece and parcel of Commercial Godown No.1, adm 55.510 Sq.Mtrs., Commercial Godown No.2, adm 70.602 Sq.Mtrs. and Commercial Godown No.3, adm 55.510 Sq.Mtrs. builtup area located on basement floor of the building known as "Balaji Empires" constructed over NA residedntial plot property bearing no.1 out of Survey No. 215/2B located at Takali Road, Miraj and within the limits of Sangli, Miraj and Kupwad Corporation area	SANGITA ANANDRAO KHULE
4521	Pune	Kolhapur		MAHARASTRA	WEEMAX ENTERPRISES	NOT APPLICABLE	INDUSTRIAL ESTATE MOUJE AGAR	NOT APPLICABLE	1884063.99	Sub Standard	09-07-2023	All the piece and parcel of residential property east side property adm. 121.22 sq.mtrs. out of and bearing the south side ½ portion of plot property bearing Ext CTS No.674 located at Chandani Chowk, Sangli within Sangli, Miraj and Kupwad Corporation City.	WEEMAX ENTERPRISES
4522	Pune	Kolhapur		MAHARASTRA	KISMAT AGRO	NOT APPLICABLE	KAVATHE EKAND	NOT APPLICABLE	812548.61	Doubtful	30-05-2023	All the piece and parcel of property bearing C.S.No.1392 adm. 277.60 sq.mtrs situated at Kavthe Ekand, Tal Tasgaon, Dist Sangli owned Mr Siraj Dastgir Mujawar	KISMAT AGRO
4523	Pune	Kolhapur		MAHARASTRA	MEHBOOB ABDUL SATTAR MADRE	NOT APPLICABLE	CHIPLUN RATNAGIRI,	NOT APPLICABLE	2039804.91	Doubtful	29-11-2022	All the piece and parcel of the residential flat, bearing flat no. 002, on the ground floor, admeasuring 960 sq. fts (89.219 sq mtrs) built up area, bearing municipal house No. 2772/H-002, out of the building known as Hussainmiya Plaza, situated on the non-agricultural land, bearing survey no. 55 Hissa no. 1A/1B/1, admeasuring 624.10 sq. mtrs as per revenue record assessed at Rs 00.78 Ps, with corresponding CTS no. 1053/1, admeasuring 624.10 sq mtrs as per CTS record, which land and building are situated at village Gowalkot, Chiplun, within the municipal limits Chiplun Municipality, Taluka Chiplun, District Ratnagiri owned by Mr. Mehboob Abdul Sattar Madre and Mrs. Rubina Mehboob Madre	MEHBOOB ABDUL SATTAR MADRE
4524	Pune	Kolhapur		MAHARASTRA	SHRI SANCHAY FABRICS	NOT APPLICABLE	ICHALKARANJI	NOT APPLICABLE	2016039.05	Doubtful	31-05-2021	All that piece and parcel of property situated within the municipal area of Ichalkaranji bearing C.S.No.23102/1 (Part) of Shri Savitribai Phule Co. Op. Housing Society Ltd. Ichalkaranji Building No.3, Flat No.4, Village/City Ichalkaranji, Tal Hatkanangale, Dist Kolhapur. The Property is bounded by: East - Open Space, West - Open Space, North - Open Space, South - Flat of Shri Dinesh Khandelwal, Above - Flat of Ramprakash Khandelwal, Below - Flat of Suryaprakash Vyas	Rameshchandra Ramswaroop Karwa
4525	Pune	Kolhapur		MAHARASTRA	DHANAJI GANAPATI LOHAR	NOT APPLICABLE	ROAD, ICHALKARANJI, TAL HATKANANGLE	NOT APPLICABLE	1585041.00	Sub Standard	29-05-2023	All the piece and parcel of property situated within the municipal area of Ichalkaranji bearing R.S. No.473, Hissa No.2, N.A. Plot No.34, Area 169.14 Sq. Mtrs. as per sale deed and 142.19 Sq.Mtrs as per N.A. order construction thereon in municipal W.No.13 House No. 23/1044/1	DHANAJI GANAPATI LOHAR
4526	Pune	Kolhapur		MAHARASTRA	SANTOSH GOPAL KODE	NOT APPLICABLE	CHINDAR, KUMBHARWADI	NOT APPLICABLE	2261815.50	Doubtful	28-11-2022	Hypothecation of Stocks, Bood Debts, etc. and All piece and parcel of the NA plot Survey No.11, Hissa No.3, Area 0-38-0 HA, Kharab 0-02-0 situated at Chindar, Tal Malwan, Dist Sindhudurg, owned by Mr. Santosh Gopal Kode	SANTOSH GOPAL KODE

Display of information - Secured assets possessed under the SARFAESI Act, 2002													
Sl no	ZO	RO	BRANCH	STATE	BORROWER NAME	GUARANTOR NAME (WHEREVER APPLICABLE)	REGISTERED ADDRESS OF THE BORROWER	REGISTERED ADDRESS OF THE GUARANTOR(Wherever applicable)	Outstanding Amount ( In Rs)	Asset Classification	Date of Asset Classification	Details of security possessed	Name of the Title Holder of the security possessed
4527	Pune	Kolhapur	ICHALKARANJI	MAHARASTRA	Pushpraj Traders	NOT APPLICABLE	ICHALKARANJI	NOT APPLICABLE	1381378.06	Doubtful	29-11-2022	All the piece and parcel of the property situated within the municipal area of Ichalkaranji bearing R.S.No.551 (part) area H.R. 0-01.6 and H.R. 0-01.7 adjoining each other total admeasuring 352.60 Sq. Mtrs. converted into N.A. use under Gunthewari Scheme with construction thereon in municipal W.No.17 House No.351	Pushpraj Traders
4528	Pune	Kolhapur	Devgad	MAHARASTRA	YOGESH SHASHIKANT BIRJE	NOT APPLICABLE	TAL DEVGAD DIST SINDHUDURG	NOT APPLICABLE	1281990.35	Sub Standard	29-01-2023	All the piece and parcel of Residential Flat No. T-3, Adm 600 Sq.Ft. i.e. 55.76 Sq. Mtr. Situated on third floor of building named as "Amol Apartment E-Wing" which is built on Plot No.16, situated at Oras Sindhudurg Nagari Navnagar Vikas Pradhikaran, Tal Kudal, Dist	YOGESH SHASHIKANT BIRJE
4529	Pune	Kolhapur	Chiplun	MAHARASTRA	MUMTAZ ABRAR MAYER	NOT APPLICABLE	DIST RATNAGIRI , MAHARASHTRA	NOT APPLICABLE	1154209.53	Sub Standard	29-05-2023	All that piece and parcel of property city survey No 804,Goathan Survey No 170,Area 71.6 sq. mtrs.Municipal House No2745 B at post Govalkot, Tal Chiplun, Dist Ratnagiri or thereabouts with structure	MUMTAZ ABRAR MAYER
4530	Pune	Kolhapur	GUHAGAR	MAHARASTRA	Nilesh Dagadu Khedkar	NOT APPLICABLE	GUHAGAR	NOT APPLICABLE	778250.71	Doubtful	28-02-2020	A residential house is situated on it. The said house bears a Gram Panchayat No.241. it is recorded by name Smt. Rajashri Dagadu Patil (mother of present mortgagor) in the assessment record	Nilesh Dagadu Khedkar
4531	Pune	Kolhapur	ICHALKARANJI	MAHARASTRA	ASHWINI ENTERPRISES	NOT APPLICABLE	ICHALKARANJI	NOT APPLICABLE	683186.02	Sub Standard	02-01-2023	All the piece and parcel of property situated within the municipal area of Ichalkaranji bearing R.S.No.551 (Part) area H.R. 0-01.6 and H.R. 0-01.7 adjoining each other total adm 352.60 Sq. Mtrs. converted into N.A. use under Gunthewari Scheme with construction thereon in Municipal W.No.17 House No.351, Ichalkaranji, Dist Kolhapur	ASHWINI ENTERPRISES
4532	Pune	Kolhapur	TAKAWADE	MAHARASTRA	SUMANT MARUTI DAIVADNYA	NOT APPLICABLE	OPP MAHADEV MANDIR AT ICHALKARANJI	NOT APPLICABLE	1010795.00	Sub Standard	30-06-2023	All piece and parcel of Flat No 4,second floor,Ranjeet Residency,Ichalkaranji, R S No 685,Hissa No D1,having area 0 H.38 R Kharab 0 H .01 R assessed at Rs.4.86 paise, Non Agri. Plot No 6,area 291.31 sq. mtrs, and plot no 7 area 292.50 sq. mtrs.-Adjacent to each other total area 583.81 sq. mtrs. Residential flat area 55.66 sq. mtrs bounded by: East - Open to sky, West - Road, South - Flat No S-3, North -Open plot, Upward: Terrace, Downward: Flat No S-4]	SUMANT MARUTI DAIVADNYA
4533	Pune	Kolhapur	RATNAGIRI e-CB	MAHARASTRA	VISHWAS RAMACHANDRA KHALGAONKAR	NOT APPLICABLE	THIBA PALACE ROAD, RATNAGIRI 415612	NOT APPLICABLE	979585.44	Doubtful	29-08-2022	All the piece and parcel of Residential Residential Flat No.51, C Wing, Upper ground floor, admeasuring 535 Sq. Ft. builtup from building namley "Indraprasta Apartment" which is constructed on property bearing Survey No. 188, Hissa No. 4/3/A and Survey No. 188, Hissa No. 5C,which is lying at Villege nachane, within municipal limits (Its CTS No. 85), Tal and Dist Ratnagiri, owned by Mr. Vishwas Ramchandra Kharab	VISHWAS RAMACHANDRA KHALGAONKAR
4534	Pune	Kolhapur	KUWARBAV	MAHARASTRA	ROHAN RAVINDRA TODKARI	NOT APPLICABLE	H NO 869 NIVALI RATNAGIRI	NOT APPLICABLE	810226.54	Sub Standard	01-05-2023	All the piece and parcel of Residential Flat No. F-103, on Stilt upper floor, admeasuring carpet area of 35.18 Sq.Mtrs. along with Balcony in the building known as Banashankari Residency, which is constructed on Plot No. 70, Survey No. 103A, Hissa No. 2/25, Area H. Are. 00-02-90, within the limit of Village Panchayat Khedshi, Tal and Dist Ratnagiri	ROHAN RAVINDRA TODKARI
4535	Pune	Kolhapur	Kudal	MAHARASTRA	GAGAN KHANNA	NOT APPLICABLE	DIST SINDHUDURG MAHARASHTRA	NOT APPLICABLE	5165614.66	Sub Standard	29-07-2023	All the piece and parcel of Residential house property constructed on Grampanchyat House No.672, Gat No.177 Non Agricultural land, Hissa No.5, Area 0-12-00 P.K. 0-02-00 H.R., Assessment 0-03 Rs.Paise, at Village Tulsuli Tarf Mangaon, within limits of Kudal, Tal Kudal, Dist	GAGAN KHANNA
4536	Pune	Kolhapur	ICHALKARANJI	MAHARASTRA	ANWAR AMIN MUJAWAR	NOT APPLICABLE	TALUKA HATKANANGALE DISTRICT KOLHAPUR	NOT APPLICABLE	3697583.61	Sub Standard	07-06-2023	All that piece and parcel of land bearing old C S No 15003, C S No 15003/1, C S No 15003/2 New T P Scheme No I Final Plot No 576(Part) area measuring	ANWAR AMIN MUJAWAR
4537	Pune	Kolhapur	Ratnagiri	MAHARASTRA	SAMIR SURESH SHETYE	NOT APPLICABLE	RATNAGIRI	NOT APPLICABLE	3520314.26	Sub Standard	29-08-2023	Flat No A 14,Admeasuring about 1448 sq. ft Built up(1286 sq. ft built up+162 sq. Ft terrace) Third floor from building project namely Laxmi Vyankatesh Apartment, constructed on survey no 247/K1,A2, Hissa No 4/7 admeasuring 0-12-30 at Village Zadgaon, within limits of Ratnagiri Municipal limits, Tal Ratnagiri, Dist Ratnagiri	SAMIR SURESH SHETYE
4538	Pune	Kolhapur	SANGLI MAIN	MAHARASTRA	D D SAND BUILDING MATERIAL SUPPLIERS	NOT APPLICABLE	SANGLI MAIN	NOT APPLICABLE	3008677.90	Doubtful	31-07-2022	All the piece and parcel of Residential Grampanchayt Plot Residential Twin Banglow No 2, adm 98.671 sq. mt. Builtup area (Super builtup area 145.26 sq. mt.) situated at ground floor constructed on north side portion of plot property adm 105.45 sq. mt. Plot Property no 37 out of Survey No 128+204/206 to 211/1A located at Ghanshyam Nagar, Madhav Nagar Road, Miraj, Dist Sangli, owned by Shri Shrirang Dikshakar	D D SAND BUILDING MATERIAL SUPPLIERS
4539	Pune	Kolhapur	Chiplun	MAHARASTRA	RUPESH SURESH BUTALA	NOT APPLICABLE	CHIPLUN DIST RATNAGIRI MAHARASHTRA	NOT APPLICABLE	2988265.39	Sub Standard	29-06-2023	Survey No 66A 1A, Hissa No 13(U)36, admeasuring 0- 05-0 assessed at Rs.0.55. The said landed properties are situated at village Kherdi named Neelam Palace, Residential Flat No 102., Area 1500 sq. feet (Built Up) 139.50 sq mtr situated at first floor of the building Tal Chiplun, Dist Ratnagiri	RUPESH SURESH BUTALA
4540	Pune	Kolhapur	ICHALKARANJI	MAHARASTRA	AMAN TEXTILES	NOT APPLICABLE	WARD 14,TAMBE MALA,SHIVAJI NAGAR	NOT APPLICABLE	2983681.81	Sub Standard	30-04-2023	All that piece and parcel of land bearing old C S No 15003, C S No 15003/1, C S No 15003/2 New T P Scheme No I Final Plot No 576(Part) area measuring	AMAN TEXTILES

Display of information - Secured assets possessed under the SARFAESI Act, 2002													
Sl no	ZO	RO	BRANCH	STATE	BORROWER NAME	GUARANTOR NAME (WHEREVER APPLICABLE)	REGISTERED ADDRESS OF THE BORROWER	REGISTERED ADDRESS OF THE GUARANTOR(Wherever applicable)	Outstanding Amount ( In Rs)	Asset Classification	Date of Asset Classification	Details of security possessed	Name of the Title Holder of the security possessed
4541	Pune	Kolhapur	MARKET YARD SANGLI	MAHARASTRA	VIVEK JAYENDRA SHETTI	NOT APPLICABLE	CS NO 509 3 DHAMNI ROAD	NOT APPLICABLE	2115866.60	Sub Standard	31-03-2023	All the piece and parcel of Residential flat no. 001, admeasuring 51.21 Sq.mtrs. built-up area (Superbuilt-uparea 93.00 Sq.mtrs.) situated on the ground floor of the building known as 'Dream Plaza' apartment constructed on plot property no. 21 and 22 out of and bearing Survey No. 933/A located at Siddhivinayaknagar, Miraj, Tal. Miraj, Dist. Sangli within the corporation limits of Sangli, Miraj and Kupwad Corporation	VIVEK JAYENDRA SHETTI
4542	Pune	Kolhapur		SANGLI MAIN	MAHARASTRA	SHRIRANG DINAKARARAO PATIL	NOT APPLICABLE	TALUKA PALUS DIST SANGLI	NOT APPLICABLE	3086610.45	Doubtful	29-05-2022	All the piece and parcel of Residential Grampanchayt Plot Residential Twin Banglow No 2, adm 98.671 sq. mt. Builtup area (Super builtup area 145.26 sq. mt.) situated at ground floor constructed on north side portion of plot property adm 105.45 sq. mt. Plot Property no 37 out of Survey No 128+204/206 to 211/1A located at Ghanshyam Nagar, Madhav Nagar Road, Miraj, Dist Sangli
4543	Pune	Kolhapur	Kolhapur ECB	MAHARASTRA	MANGESH DNYANDEO PATWARDHAN	NOT APPLICABLE	BORAWADE TAL KAGAL	NOT APPLICABLE	2784934.01	Doubtful	01-03-2018	ALL THE PIECE AND PARCEL OF NON-AGRICULTURAL LAND ADMEASURING 310 SQ.MTRS.(H 0.03.1R, ASSESSED AT RS.0.04) ALONG WITH THE RESIDENTIAL RCC CONSTRUCTION THEREON HAVING CARPET AREA ADMEASURING 72.67 SQ.MTRS (782 SQ.FT) HAVING GRAM PANCHAYAT MILKAT NO.953/1 OUT OF BHUMAPAN GAT NO.3062, SITUATED AT VILLAGE BORAWADE, TAL KAGAL, DIST KOLHAPUR, OWNED BY MR. DNYANDEV VITHTHAL JAMBHALE BOUNDERIES OF THE PROPERTY AS - ON EAST-PROPERTY OF KERABA TATOBA MAGDUM, ON WEST-PROPERTY OF SUNITA PANDURANG VARUTE, ON SOUTH- AGRICULTURAL LAND OF NANA GANU MAGDUM, ON NORTH BORAWADE-MALAWE ROAD.	MANGESH DNYANDEO PATWARDHAN
4544	Pune	Kolhapur		ICHALKARANJI	MAHARASTRA	Gomtesh Agro Processing	NOT APPLICABLE	ICHALKARANJI	NOT APPLICABLE	143778207.27	Sub Standard	15-02-2023	All the piece and parcel of Property situated at Gat No.312 area admeasuring H. 00.76.00 R. at Mangaon, Tal Hatkanangale, Dist Kolhapur jointly owned by Mr. Manoj Shivgonda Patil and Mrs. Archana Anil Patil and Mr. Anil Narasgonda Patil, industrial N A Land with construction thereon
4545	Pune	Kolhapur	Malvan	MAHARASTRA	JAGANNATH CASHEW	NOT APPLICABLE	Malvan	NOT APPLICABLE	1497081.12	Doubtful	03-10-2020	4. All that piece and parcel of land and commercial building plot bearing Block No. 806(old survey no 56), Hissa No.2 area 680 sq.mtr., House No. 905 at Sukalwad adm. 3960 sq. ft. situated at Sukalwad Tal Malvan Dist Sindhudurg owned by Gurunath Jagannath Bandekar Bounded by-On East- Boundary of Block No. 804,On West- Internal Road,On North- Boundray of Block No. 807,On South- Boundray of Block No. 804	JAGANNATH CASHEW
4546	Pune	Kolhapur		MAHARASTRA	JOHN GABRIAL NARONHA	NOT APPLICABLE	TAL MALVAN, DIST SINDHUDURG,MALVAN	NOT APPLICABLE	6029905.31	Doubtful	29-12-2020	All the piece and parcel of land and building bearing Survey No. 89, Plot/Hissa No. 1/1-A4, area admeasuring 4048 Sq. Mts. At village Kumbharmath, Malvan Tal-Malvan Dist- Sindhudurg; Owned by Mr. John Gabriel Naronha. Bounded By: East-Property of Mr. Govekar West- Road North-Property of Mr. Nhivekar & Mr. Bhandarkar South- Remaining part of the same property  2.All the piece and parcel of house property bearing House No.75A & 75A1 constructed on land Bearing Survey No.1239/7 (953), area admeasuring 1670.00 Sq. Mts. Situated at Medha , Malvan Tal-Malvan Dist- Sindhudurg; owned by Mr. John Gabriel Naronha. Bounded By: East- Plot bearing Survey No.852 West- Arabian Sea North- Plot bearing Survey No.06 South- Plot bearing Survey No.952	JOHN GABRIAL NARONHA
4547	Pune	Kolhapur	SANGLI MAIN	MAHARASTRA	ROHIT FERTILIZERS AND CHEMICAL	NOT APPLICABLE	AT END POST KUNDAL	NOT APPLICABLE	3760724.70	Doubtful	30-04-2019	C.S. No.- 2400, property No.- 697, Ring Road area, Near Gavthan, Mouje- Kundal, Tal.- Palus	ROHIT FERTILIZERS AND CHEMICAL

Display of information - Secured assets possessed under the SARFAESI Act, 2002													
Sl no	ZO	RO	BRANCH	STATE	BORROWER NAME	GUARANTOR NAME (WHEREVER APPLICABLE)	REGISTERED ADDRESS OF THE BORROWER	REGISTERED ADDRESS OF THE GUARANTOR(Wherever applicable)	Outstanding Amount ( In Rs)	Asset Classification	Date of Asset Classification	Details of security possessed	Name of the Title Holder of the security possessed
4548	Pune	Kolhapur	CHIPLUN e-CB	MAHARASTRA	ROYAL MENS AND WOMENS	NOT APPLICABLE	CHIPLUN e-CB	NOT APPLICABLE	2744357.54	Doubtful	28-07-2021	All that piece and parcel of the commercial shop bearing Shop No. 10A, area adm.126 sq.fts.(12 sq.mtrs.) built up, bearing municipal establishment No. 1824/F-10, out of the commercial complex' known as , All the piece and parcel of NA land bearing survey no 88 Hissa No.6/7 (Now hissa no 14 area adm. 414 sq. mtrs. situated at Bahadurkshaikh Naka, Chiplun within municipal limits of Chiplun municipality, Tal-Chiplun Dist-Ratnagiri 415605 owned by Mr. Altaf Ahmed Bebal. Bounded on or towards by: North- Sahara Apartment, South-Vacant Place, East-Internal Road, West-building.Ayeshabi Complex, situated on the NA land bearing Survey No.236/A1A1A1A1A1 Hissa No.1A (Now survey no.236, Hissa No.1) area adm. 1620 sq.mtrs., and Survey No.236 A1A1A1A1A1, Hissa No.4B/1 (now survey no.236, Hissa No.8) area adm.1290 sq.mtrs. with corresponding CTS no. 3836/1, admeasuring 2910 sq. mtr. as per CTS record, which land and building are situated on Main road, Bazarpeth, Chiplun, within the limits of Chiplun Municipality, Tal Chiplun, Dist. Ratnagiri; owned by Mr, Altaf Ahmed Belal, Mrs. Zubeda Ahmed Bebal and Mr. Ahmed Ali Bebal. The said shop is bounded by: North- Shop No.11, South- Shop No.9, East- Passage, West- Back side of the building.West: Property of Shri. Hamidawade, South: Road, North: Property of Shri. Dattatraya Zagade	ROYAL MENS AND WOMENS
4549	Pune	Kolhapur		ICHALKARANJI	MAHARASTRA	HARIKISHAN NANDKISHOR PUROHIT	NOT APPLICABLE	SANT MALA ICHALKARANJI	NOT APPLICABLE	3488606.43	Doubtful	31-08-2018	C.S.No. 929/Bhaving total area 285 Sq. Mtr out of it area 167.3 Sq Mtr. Situated on Southern side out of Building "Saba Manzil" out of it basement Unit No. 2 area 99.46 Sq Mtr. , near Shri Balhanuman Patsanstha, Shahapuri, Kolhapur
4550	Pune	Kolhapur	ICHALKARANJI	MAHARASTRA	NAYAKU B NEMISHTHE	NOT APPLICABLE	ICHALKARANJI	NOT APPLICABLE	869308.60	Doubtful	30-06-2018	Municipal area of Ichalkaranji bearing C. G. No.- 808, Plot No.-5 area 8000 Sq. Ft	NAYAKU B NEMISHTHE
4551	Pune	Kolhapur	RAJARAMPURI	MAHARASTRA	SAWANT ABHIJIT DHONDIBA	NOT APPLICABLE	APPT NR HOCKEY STADIUM MANGALWAR PETH KOLHAPU	NOT APPLICABLE	3142875.62	Doubtful	28-02-2021	All the piece and parcel of Residential Property bearing R.S.No.710/A, Hissa No 2 having total area adm.3100 sq.mtrs. out of it building Sharda Vihar, Phase II, D wing, out of it Flat No.D-314, Third Floor, area adm.90.43 sq.mtrs. situated at B ward, near Hockey stadium, Mangalwar Peth Kolhapur owned by Mr. Abhijit Dhondiba Sawant and Mrs. Sheetal Abhijit Sawant. Bounded By- East- 60' wide D P Road below West- Flat No. D-315 South- Internal Road/ Drive way below North- Stair Case and Internal Passage	SAWANT ABHIJIT DHONDIBA
4552	Pune	Kolhapur	CHIPLUN	MAHARASTRA	DAWOOD A. LATIF PARKAR	NOT APPLICABLE	.,KALUSTE	NOT APPLICABLE	2951947.90	Doubtful	01-05-2019	land situated at village Kherdi named Neelam Palace, residential Flat no.001 and 002 area1190 sq feet ( Built up) 110.59 sq mtrs on the ground floor of the building known as "Nilam Palace"Chiplun, Distt. Ratnagiri, bearing survey no.66 A 1 A, Hissa no.36 (old hissa no.13D),admeasuring-005-0,assessed atRs.00=55.  There about with structure thereon	DAWOOD A. LATIF PARKAR
4553	Pune	Kolhapur	ICHALKARANJI	MAHARASTRA	DINESH MOHAN CHANVIRE	NOT APPLICABLE	AT POST ICHALKARANJI	NOT APPLICABLE	2609857.00	Doubtful	29-05-2017	Nagarparishad area of Ichalkaranji bearing C.S. No. 3586A, C.S. No. 3586C, Kasaba Ichlkaranji-416115	DINESH MOHAN CHANVIRE
4554	Pune	Kolhapur	Malvan	MAHARASTRA	SANDESH JAYRAM GIRKAR	NOT APPLICABLE	DANDI MALVAN SINDHUDURG	NOT APPLICABLE	4250428.31	Doubtful	01-03-2021	All the piece and parcel of land & building situated at plot bearing Survey no. 706(676) Hissa No.12 (Area 0-04-0, H-A), assessed at Rs.0.81 and Hissa No.13 (Area 0-04-5, H-A) assessed at Rs.0.94. situated at village A/P Malvan Tal-Malvan Dist- Sindhudurg; owned by Mr. Sandesh Jayram Girkar. Boundaries of property S.no.706(676) hissa no.12 & 13 are as follows:East- Property of Smt. Vanita Dudwadkar.West- Property of Mr. Nagesh Shivaji Khavanekar.North- The Property of Mr. Vasudev Anant Waingakar.South- The property of Manjrekar Family.	SANDESH JAYRAM GIRKAR
4555	Pune	Kolhapur		RATNAGIRI e-CB	MAHARASTRA	SHAHANUR GUDUSAB APARAJ	NOT APPLICABLE	SHIRGAON	NOT APPLICABLE	2826238.30	Doubtful	31-12-2017	Flat No C-204 1st floor Noor Ashiyana Apartment Grampanchayat no 4010 within Shirgaon Gram Panchayat limits Ratlangiri
4556	Pune	Kolhapur	ICHALKARANJI	MAHARASTRA	YOGESH BHARAT WAGHMARE	NOT APPLICABLE	SEJARI ICHALKARANJI SHAHPUR KOLHAPUR	NOT APPLICABLE	2732365.00	Doubtful	28-02-2020	C. G. No 853 N.A. Plot No 8 western side adm. 104.55 Sq. Mtr. i.e. 1125 Sq. Ft. with construction thereon owned by Mr. Yogesh Bharat	YOGESH BHARAT WAGHMARE
4557	Pune	Kolhapur	ICHALKARANJI	MAHARASTRA	KUMAR MAHADEV BABAR	NOT APPLICABLE	TAL HATAKANANGALE DIST KOLHAPUR	NOT APPLICABLE	2719415.42	Doubtful	01-05-2018	grampanchayat area of korochi village cgno 439 plot no 77 area 92.93 sq.mt	KUMAR MAHADEV BABAR

Display of information - Secured assets possessed under the SARFAESI Act, 2002													
Sl no	ZO	RO	BRANCH	STATE	BORROWER NAME	GUARANTOR NAME (WHEREVER APPLICABLE)	REGISTERED ADDRESS OF THE BORROWER	REGISTERED ADDRESS OF THE GUARANTOR(Wherever applicable)	Outstanding Amount ( In Rs)	Asset Classification	Date of Asset Classification	Details of security possessed	Name of the Title Holder of the security possessed
4558	Pune	Kolhapur	RATNAGIRI e-CB	MAHARASTRA	AMJAD BASHIR MAHALUNAKAR	NOT APPLICABLE	CHARCH ROAD MACHCHI MARKET	NOT APPLICABLE	2691213.78	Doubtful	01-04-2021	All the piece and parcel of Residential Property bearing Flat No.302, area adm. 901.00 sq.ft., 3RD Floor, C wing, Building named “Attari Residency-2” constructed on land bearing Survey No.71/1 and C.S.No.3473, 3473/1 to 3473/15, Rahatghar, Ratnagiri, Dist Ratnagiri; owned by Mr. Amjad Bashir Mahalunkar. The said flat is bounded towards: East-Flat No.301 West- Open Space North- Open Space South- Passage and Flat No.303	AMJAD BASHIR MAHALUNAKAR
4559	Pune	Kolhapur		SANGLI-SHIVAJINAGAR	MAHARASTRA	PRASHANT SHIVAJI PATIL	NOT APPLICABLE	ANKALKHOP	NOT APPLICABLE	2770335.92	Doubtful	17-04-2019	Plot bearing S.No.739 adm165.70 sq.mt. and 740 adm.69.95 sq.mt. located near village Ankalkhop, Tal Palus Dist Sangli owned by Mr. Prashant Shivaji Patil and Mr Shivaji Lakshman Patil (Deceased) Mrs Sushila Shivaji Patil Mr Prashant Shivaji Patil Mr Pravin Shivaji Patil
4560	Pune	Kolhapur	SANGLI-SHIVAJINAGAR	MAHARASTRA	SIDDHAPPA BASAPPA MUCHANDI	NOT APPLICABLE	AT POST KUPWAD DIST SANGLI	NOT APPLICABLE	2671245.00	Doubtful	31-12-2017	All the pieces and parcel of the East side portion of plot in N.A residential plot property no. 22 admeasuring 130.80 Sq Mtr bearing survey no. 465/13,15,16,17 situated at Kupwad, Taluka Miraj, Dist Sangli  Bounded: On the East by- Road On the West by- Remaining portion out of Plot no. 22 owned by Sangita Baban Bhojane On the North by- Plot no. 23 On the South by- Road	SIDDHAPPA BASAPPA MUCHANDI
4561	Pune	Kolhapur	ICHALKARANJI	MAHARASTRA	KIRTI PARASHARAM AJAREKAR	NOT APPLICABLE	ICHALKARANJI KOLHAPUR MAHARASHTRA	NOT APPLICABLE	2513002.32	Doubtful	31-03-2022	All the piece and parcel of Residential Flat Property bearing Flat No.14 on Third Floor, area adm. 59.53 sq.mtrs. at Building known as Anandibai Complex constructed over C.S.No.4211, 4212, 4213 and 4214 located within the municipal area of Ichalkaranji, at Ichalkarnji Dist Kolhapur owned by Mrs. Kirti Parsharam Ajarekar	KIRTI PARASHARAM AJAREKAR
4562	Pune	Kolhapur	ICHALKARANJI	MAHARASTRA	IMRAN JAHANGIR MAINDARGI	NOT APPLICABLE	AVADHUT,PARISAR	NOT APPLICABLE	2460128.35	Doubtful	01-05-2019	Municipal area of Ichalkaranji bearing in Municipal Ward No.- 3, bearing C.S. No.- 4283 area 26.8 Sq. Mtr. adjoining each other total measuring 90.3 Sq. Mtr. whereupon a residential Flat No.- 1 on the first floor having saleable area of 34.36 Sq. Mtr. and residential Flat No.- F2 on the second floor having saleable area of 34.36 Sq. Mtr. with	IMRAN JAHANGIR MAINDARGI
4563	Pune	Kolhapur	RAJARAMPURI	MAHARASTRA	GAURAV GAJANAN TIUGADE	NOT APPLICABLE	ROW HOUSE UNIT NO B B WARD,YOGESHWAR COLONY D	NOT APPLICABLE	1722904.82	Doubtful	22-03-2020	All the piece and parcel of Residential Property bearing R.S.No.791, Plot No.23 out of it Row House unit No. B, land area adm. 35.69 sq.mtrs. and RCC construction thereon its area adm.35.59 sq.mtrs situated at B ward, Yogeshwar Colony,Dattatray Nagar, Pachegaon road, Kolhapur within the limits of Sub-registrar Karvir Kolhapur owned by Late Mr. Gaurav Gajanan Tipugade through legal heirs Smt Nita Gajanan Tipugade and Smt Nikita Gaurav Tipugade and Rudra Gaurav Tipugade (Minor) through Guardian Smt Nikita Gaurav Tipugade and Mr. Kumar Gajanan Tipugade.  Row house unit no 'B' is bounded towards- East- Property of Plot No.22 West- Property of row house unit No. A South- Property of Plot No.24 North- Road	GAURAV GAJANAN TIUGADE
4564	Pune	Kolhapur		FORT ROAD MIRAJ	MAHARASTRA	R K COMMUNICATION	NOT APPLICABLE	FORT ROAD MIRAJ	NOT APPLICABLE	2233444.44	Doubtful	31-03-2021	All the piece and parcel of Residential Property bearing C.S.No. 7205, area adm. 320.5 sq.mtrs. out of it northen side area adm. 251.9 sq.mtrs. alongwith construction thereon situated at Miraj within the limits of Sangli, Miraj, Kupwad Municipal Corporation, Tal Miraj, Dist Sangli owned by Mr. Ramgonda Shivappa Kesarkhane , Mrs. Vanita Ramgonda Kesarkhane and Mrs. Hemalata Dinanath Sungare. Bounded by on or towards- East- Bol West- C.S.No.7212,7213, 7209 South- Remaining area out of same C.S.No. 7205 and C.S.No.7197 North- Road

Display of information - Secured assets possessed under the SARFAESI Act, 2002													
Sl no	ZO	RO	BRANCH	STATE	BORROWER NAME	GUARANTOR NAME (WHEREVER APPLICABLE)	REGISTERED ADDRESS OF THE BORROWER	REGISTERED ADDRESS OF THE GUARANTOR(Wherever applicable)	Outstanding Amount ( In Rs)	Asset Classification	Date of Asset Classification	Details of security possessed	Name of the Title Holder of the security possessed
4565	Pune	Kolhapur	ICHALKARANJI	MAHARASTRA	SANJAY SHANKARAO TELNADE	NOT APPLICABLE	ICHALKARANJI, HATKANANGALE	NOT APPLICABLE	2028521.82	Doubtful	30-03-2020	All the piece and parcel of Land and Building bearing C.S. No.-17309 (Old C. S. No.-9426) New T.P. Scheme No.-1, Final Plot No.- 529 total area adm. 289.2 Sq. Mtrs. alongwith E-Type construction area adm. 183.71 Sq. Mtrs. and B-Type construction area adm. 36.60 Sq. Mtrs. owned by Mr. Sanjay Shankarrao Telnade. Bounded By- East- Property of Mr. Subhash Ranade West- Property of Mr. Lande South- 8 ft Road North- Government Road	SANJAY SHANKARAO TELNADE
4566	Pune	Kolhapur		MAHARASTRA	DEEPAK SADASHIV PALSULE	NOT APPLICABLE	KASHELI,KASHELI RAJAPUR	NOT APPLICABLE	2015793.71	Doubtful	01-03-2021	All the piece and parcel of Property open plot bearing S.No./ Hissa No 1468/2, Grampanchayt, Village Vatul, Tal Rajapur, Dist Ratnagiri, area adm. 6917 sq.mtr. owned Mrs. Medha Deepak Palsule. Bounded by- East- Tivare Road West-Open land North-rajapur Highway South-Open Land	DEEPAK SADASHIV PALSULE
			RAJAPUR										
4567	Pune	Kolhapur	ICHALKARANJI	MAHARASTRA	PADMINI SHRIKANT PATIL	NOT APPLICABLE	AT POST KOROCHI	NOT APPLICABLE	2161701.31	Doubtful	29-05-2019	Gram Panchayat area of Korochi, Tal.- Hatkanangale bearing C.G. No.- 632 N.A. Plot No.-8 middle portion area admeasuring 189.6 Sq. Mtrs.	PADMINI SHRIKANT PATIL
4568	Pune	Kolhapur	KUDAL	MAHARASTRA	PRASHANT CASHEW INDUSTRY	NOT APPLICABLE	KUDAL	NOT APPLICABLE	2027818.69	Doubtful	31-12-2018	1. Hypothecation of Stock of raw cashew nuts, WIP and finished goods and Hypothecation of plant and machinery at A/p Golamwadi, goveri, tal-Kudal, Distt. Sindhudurg.  2. All that part and parcel of Cashew Factory building Adm.240.80 sq mtr bearing S.no.45, Hissa No.40, Grampanchayat House no.518 situated at Goveri Tal-Kudal, distt. Sindhudurg	PRASHANT CASHEW INDUSTRY
4569	Pune	Kolhapur	SANGLI-SHIVAJINAGAR	MAHARASTRA	SHRIRANG DAMODAR PACHUNDE	NOT APPLICABLE	HARIPUR SANGLI	NOT APPLICABLE	2208718.00	Doubtful	21-09-2016	All the part and parcel of East Side portion of plot property admg 107.81 Sq. Mtrs out of N.A residential plot No. 9, Survey No. 9 located at Kupwad, Tal Miraj, Sangli  Bounded: On the East by - Plot No. 8 On the West by - Remaining Portion of Plot No. 9 On the North by - Road On the South by - Plot No. 14	SHRIRANG DAMODAR PACHUNDE
4570	Pune	Kolhapur	SANGLI-SHIVAJINAGAR	MAHARASTRA	SHABASHKHAN ILIYAS ABDULRAZAK	NOT APPLICABLE	RAMAMATA NAGAR NEAR NURANI MASJID	NOT APPLICABLE	2167218.30	Doubtful	15-04-2017	ALL THAT PIECE AND PARCEL OF HOUSE/FLAT EAST SIDE PORTION OF PLOT PROP ADM 85.15 MT IN NA RESIDENTIAL PLOT NO 3A ALONGWITH PROPOSED CONSTRUCTION 84.30 SQ MT THEREON OUT OF BEARING S NO 415/2 LOCATED AT SHAMRAO NAGAR SANGLI WITHIN LIMITS OF SANGLI MIRAJ AND KUPWAD CORPORATION AREA  Bounded: On the East by- Plot no. 3B On the West by- Remaining portion out of Plot no. 3A On the North by- Plot no. 415/2 On the South by- Road	SHABASHKHAN ILIYAS ABDULRAZAK
4571	Pune	Kolhapur		MAHARASTRA	JAYASHRI VISHWANATH SWAMI	NOT APPLICABLE	FORT ROAD MIRAJ	NOT APPLICABLE	2102014.99	Doubtful	28-11-2021	All the piece and parcel of Property bearing C.S.No. 4545/B, area adm. 169.5 sq.mtrs. situated at Miraj, Tal Miraj, Dist Sangli within the limits of Sangli, Miraj, Kupwad Municipal Corporation owned by Mr. Vishwanath Nilaya Swami and Mr. Somshankar Nilayya Swami. Bounded by on or towards- East- Common Road West- Soudagar Galli, Govt. Bol South- Property of Mr. Krishna Ghodake. North- Property of Mr. Murgayya Basayya Swami	JAYASHRI VISHWANATH SWAMI
			FORT ROAD MIRAJ										
4572	Pune	Kolhapur		MAHARASTRA	VIKAS DINKARRAO POWAR	NOT APPLICABLE	Kolhapur ECB	NOT APPLICABLE	683979.00	Doubtful	31-12-2017	R.S.NO.332/A, PLOT NO.33, GPM NOS. 1068 & 1223, ADMEASURING 225 SQ.MTRS. KANERIWADI, MIDC ROAD,NEAR GOKUL DUDH SANGH, GOKUL SHIRGAON, KOLHAPUR	VIKAS DINKARRAO POWAR
			Kolhapur ECB										



Display of information - Secured assets possessed under the SARFAESI Act, 2002													
Sl no	ZO	RO	BRANCH	STATE	BORROWER NAME	GUARANTOR NAME (WHEREVER APPLICABLE)	REGISTERED ADDRESS OF THE BORROWER	REGISTERED ADDRESS OF THE GUARANTOR(Wherever applicable)	Outstanding Amount ( In Rs)	Asset Classification	Date of Asset Classification	Details of security possessed	Name of the Title Holder of the security possessed
4573	Pune	Kolhapur	SANGLI-SHIVAJINAGAR	MAHARASTRA	KHALIL MANSOOR SHAIKH	NOT APPLICABLE	GANESH NAGAR,SANGLI	NOT APPLICABLE	2096859.50	Doubtful	31-01-2017	EAST SIDE PORTION OF PLOT NO. 3A ADMG. 85.15 SQ. MTR OUT OF BEARING S NO 415/2 LOC S NAGAR SANGLI WITHIN LIMITS OF SANGLI MIRAJ AND KUPWAD CORPORATION AREA	KHALIL MANSOOR SHAIKH
4574	Pune	Kolhapur	SANGLI-SHIVAJINAGAR	MAHARASTRA	ARUN BAPU VANJERI	NOT APPLICABLE	WARNALI ROAD GALLI NO 3	NOT APPLICABLE	2088847.48	Doubtful	21-04-2017	All that part and parcel of East side portion of plot admg 120.81 Sq. Mtrs in NA residential plot no. 136 alongwith building construction on survey no. 42/5,43/4,44,45/2,47/1 to 7 situated at Sangam Society, Shivshaktinagar, Kupwad, Tal Miraj, Sangli  Bounded: On the East by- Govt Road On the West by- Remaining Portion of Plot No. 136 On the North by- Govt Road On the South by- Plot No. 141 & 142	ARUN BAPU VANJERI
4575	Pune	Kolhapur	SANGLI-SHIVAJINAGAR	MAHARASTRA	SHINDE UDAYSING BABASAHEB	NOT APPLICABLE	TALUK MIRAJ DIST SANGLI	NOT APPLICABLE	2049318.00	Doubtful	01-04-2018	All that part and parcel of the property consisting of G.P Plot No. 366/3 admg 91.19 Sq. Mtrs located at Mouje Digraj area alongwith constructions thereon  Bounded: On the North by- Plot owned by Shri. Salunkhe On the South by- Plot owned by Shri. Shinde On the East by- Plot owned by Shri. Shamrao Shankar Shinde On the West by- Plot owned by Shri. Shinde	SHINDE UDAYSING BABASAHEB
4576	Pune	Kolhapur	SANGLI-SHIVAJINAGAR	MAHARASTRA	PRATIMA ROBBY THOMBARE	NOT APPLICABLE	DONGAR SONI ROAD	NOT APPLICABLE	1824347.79	Doubtful	16-11-2020	All the piece and parcel of residential house constructed on Grampanchayt Plot Property No.1988, area adm. 202.41 sq.mtrs. out of and bearing Survey No.482/33A located at Ward No.5, Mouje Savlaj, Tal Tasgaon, Dist Sangli and within the limits of Grampanchayat Mouje Savlaj owned by Mr. Robby Vilas Thombare. Bounded By- East- Property owned by Mr. Kamble West- Property owned by Zakir Gulab Mulani South- Property owned by Ankush Kamble North- Property owned by Sahebi Shaikh	PRATIMA ROBBY THOMBARE
4577	Pune	Kolhapur	RATNAGIRI	MAHARASTRA	AMIT RAMCHANDRA NEVAREKAR	NOT APPLICABLE	MARUTI MANDIR RATNAGIRI,	NOT APPLICABLE	1991160.23	Doubtful	29-07-2018	the flat No. 6, admeasuring 780 sq. ft. , upon stilt parking , Second floor from Simran Complex - 1, constructed on survey no. 398 , Hissa No.1A1A1A1/5 , Area-0-02-23 Assessment 0.00 city survey no. 3133 from Mauje Zadgaon , within Municipal Limits , Tal. Ratnagiri	AMIT RAMCHANDRA NEVAREKAR
4578	Pune	Kolhapur	SANGLI-SHIVAJINAGAR	MAHARASTRA	VIKRAM GOPAL MADANE	NOT APPLICABLE	TALUKA MIRAJ DIST SANGLI	NOT APPLICABLE	1994789.00	Doubtful	31-12-2017	All the part and parcel of West Side portion of plot property admg 107.81 Sq. Mtrs out of N.A residential plot No. 9, Survey No. 9 located at Kupwad, Tal Miraj, Sangli  Bounded: On the East by - Remaining Portion of Plot No. 9 On the West by - Plot No. 10 On the North by - Road On the South by - Plot No. 14	VIKRAM GOPAL MADANE
4579	Pune	Kolhapur	ICHALKARANJI	MAHARASTRA	RAGHUNATH SHANKARAO TELNADE	NOT APPLICABLE	AT POST ICHALKARANJI	NOT APPLICABLE	1901888.94	Doubtful	29-05-2019	Municipal area of Ichalkaranji bearing C.S. No.- 4287 area 140.5 Sq. Mtrs. with partial construction thereon to the extent of 120.87 Sq. Mtrs.	RAGHUNATH SHANKARAO TELNADE
4580	Pune	Kolhapur	ICHALKARANJI	MAHARASTRA	RAKESH MANOHAR PAWAR	NOT APPLICABLE	AT POST ICHALKARANJI	NOT APPLICABLE	1822809.66	Doubtful	31-03-2016	Nagarparishad area of Ichalkaranji bearing C.S. No. 3906 admeasuring 58.5 sqm, and C.S. No. 3907, admeasuring 33.4 Sqm. Adjoining each other total area 91.9 Sqm. Out of which an area of 30.6 sqm. With construction thereon , Ichalkaranji-416115	RAKESH MANOHAR PAWAR
4581	Pune	Kolhapur	ICHALKARANJI	MAHARASTRA	UMAJI BAPU JAGTAP	NOT APPLICABLE	3/641 ZENDA CHOWK ICHALKARANJI	NOT APPLICABLE	1948648.26	Doubtful	01-04-2019	CSNO 4281 AREA 30.10 SQ.MT CSNO 4282 AREA 33.40 SQ.MT CSNO 4283 AREA 26.8 SQ.MT ALONG WITH RCC CONSTRUCTION SITUATED AT WARD NO-3, HOUSE NO 664 AT ICHALKARAJI	UMAJI BAPU JAGTAP



Display of information - Secured assets possessed under the SARFAESI Act, 2002													
Sl no	ZO	RO	BRANCH	STATE	BORROWER NAME	GUARANTOR NAME (WHEREVER APPLICABLE)	REGISTERED ADDRESS OF THE BORROWER	REGISTERED ADDRESS OF THE GUARANTOR(Wherever applicable)	Outstanding Amount ( In Rs)	Asset Classification	Date of Asset Classification	Details of security possessed	Name of the Title Holder of the security possessed
4582	Pune	Kolhapur	SANGLI-SHIVAJINAGAR	MAHARASTRA	RAM VASANT RAKASHE	NOT APPLICABLE	SANGLI	NOT APPLICABLE	1850020.00	Doubtful	30-09-2017	All the part and parcel of the East side portion of plot property admg. 114.20 Sq.Mtrs. along with construction thereon, out of and bearing C.S No 5166/93 located at Sangli, Tal. Miraj, Dist. Sangli  Bounded: On the East by - Ext. City Survey No. 5166/94  On the West by - Remaining portion of Plot bearing CS No. 5166/93  On the North by - Road  On the South by - Adjacent Survey No.223	RAM VASANT RAKASHE
4583	Pune	Kolhapur	RAJARAMPURI	MAHARASTRA	TUSHAR GOPALRAO KOLHAPURE	NOT APPLICABLE	TIMBAL MARKET KOLHAPUR	NOT APPLICABLE	1150176.00	Doubtful	30-11-2018	Land and Residential Building situated at Plot No. 30, gat No. 298/B, Shri Bhimvijay Society, Kasba Karveer, Kolhapur Pin-416001 owned by Ms.Rekha Tushar Kolhapure And Mr tushar Gopal Kolhapure	TUSHAR GOPALRAO KOLHAPURE
4584	Pune	Kolhapur	SANGLI-SHIVAJINAGAR	MAHARASTRA	KRISHNA MARUTI SALUNKHE	NOT APPLICABLE	DIST SANGLI	NOT APPLICABLE	1924583.00	Doubtful	19-05-2017	All that part and parcel of the property consisting of G,P Plot No. 730 admg 1200 Sq Ft. located at Mauje Digraj, Tal. Miraj, Dist. Sangli and within the limits of Grampanchayat Mouje Digraj area alongwith construction  Bounded: On the North by- Plot owned by Shri Anil Magdum On the South by- Plot owned by Shri Madhukar Laxman Dombale On the East by- Road On the West by- Road	KRISHNA MARUTI SALUNKHE
4585	Pune	Kolhapur	SANGLI-SHIVAJINAGAR	MAHARASTRA	DATTATRAY SHANTARAM JALKAR	NOT APPLICABLE	WANLES WADI	NOT APPLICABLE	1796671.00	Doubtful	31-01-2017	N. A residential plot property no. 43 adm 140.88 sq. mtrs out of and bearing survey no 40/2 located at Wanleswadi , Tal. Miraj, Dist. Sangli and within the limits of Sangli, Miraj and Kupwad Corporation area, which is bounded as under-  Bounded: On the North by - Plot property no. 42 On the South by - Plot property no 44 On the East by- Road On the West by - Plot property owned by Shri Ramu Bhima Miraje	DATTATRAY SHANTARAM JALKAR
4586	Pune	Kolhapur		MAHARASTRA	SHARDOOL SANJAY SAWANT	NOT APPLICABLE	KUDAL	NOT APPLICABLE	1030739.10	Doubtful	30-03-2021	All the piece and parcel of Immovable N.A. Plot admeasuring 00-13-1+00-02-3+00-15-4 Hectres i.e. 1540 m² (-210m² proposed acquisition for NH-66) bearing Survey No.2, Hissa No.12 situated within revenue village Bambarde Tarf Kalsuli and village panchayat Vetat Bambarde Taluka Kudal District Sindhudurg owned by Sanjay Shrikant Sawant	SHARDOOL SANJAY SAWANT
			KUDAL										
4587	Pune	Kolhapur	ICHALKARANJI	MAHARASTRA	RAMDAS APPASO GAYAKWAD	NOT APPLICABLE	OPP JAMBHALE HOUSE HATKANAGALE	NOT APPLICABLE	1787929.83	Doubtful	30-09-2018	C.G.No.552,N.A.Plot No-5,W.No.22,Shahapur Ichalkaranji	RAMDAS APPASO GAYAKWAD
4588	Pune	Kolhapur	Malvan	MAHARASTRA	DEEPAK VITHOBA MALEKAR	NOT APPLICABLE	TAL-VENGURLA MALVAN	NOT APPLICABLE	1476342.78	Doubtful	31-05-2016	All that part and parcel of the property lying and situated at village Karti parule Tal Vengurla Dist Sindhudurg  Survey No                  Hissa No                  Total Area Assessment 58                              14                              0-46-30                              4-93 kh. 0-03-30 0-49-60  Out of this half share i.e.,                              0-23-15                              2-46 kh. 0-01-65 0-24-80  At village Karti-Parule , Tal.Vengurla , Dist. Sindhudurg along with the house no.329 built there upon	DEEPAK VITHOBA MALEKAR
4589	Pune	Kolhapur	ICHALKARANJI	MAHARASTRA	RAVINDRA KUNDALIK CHANDANSHIVE	NOT APPLICABLE	GOAN BHAG ICHALKARANJI	NOT APPLICABLE	1738787.66	Doubtful	29-05-2018	R S No 9, Hissa 2, Guntherwari Plot No 1, Sub Plot 8 B, Ichalkaranji, Tal Hatkanagale, Dist -Kolhapur (416115).	RAVINDRA KUNDALIK CHANDANSHIVE
4590	Pune	Kolhapur	RATNAGIRI e-CB	MAHARASTRA	FARUKH GUDUSAB APARAJ	NOT APPLICABLE	RAJIWADA NAKA RATNAGIRI	NOT APPLICABLE	1757945.06	Doubtful	22-07-2018	Flat No 1 and 2 C wing ground floor Abaraj apartment Munciple No z2w2001573 Majgoan road Within munciple limit Ratnagiri	FARUKH GUDUSAB APARAJ

Display of information - Secured assets possessed under the SARFAESI Act, 2002													
Sl no	ZO	RO	BRANCH	STATE	BORROWER NAME	GUARANTOR NAME (WHEREVER APPLICABLE)	REGISTERED ADDRESS OF THE BORROWER	REGISTERED ADDRESS OF THE GUARANTOR(Wherever applicable)	Outstanding Amount ( In Rs)	Asset Classification	Date of Asset Classification	Details of security possessed	Name of the Title Holder of the security possessed
4591	Pune	Kolhapur	SANGLI-SHIVAJINAGAR	MAHARASTRA	KIRAN GOVIND PATIL	NOT APPLICABLE	SANGLI	NOT APPLICABLE	1749567.00	Doubtful	02-07-2019	residential plot no 05 adm 139.40 sq.mt. on survey no 459/2B,3,4,5, of Kupwad, Tal Miraj Dist Sangli owned by Mr. Kiran Govind Patil and Mrs. Suvarna Govind Patil	KIRAN GOVIND PATIL
4592	Pune	Kolhapur	SANGLI-SHIVAJINAGAR	MAHARASTRA	CHANDRAKANT BASAPPA KAMBLE	NOT APPLICABLE	SANGLI	NOT APPLICABLE	1669095.96	Doubtful	04-03-2021	All the piece and parcel residential house constructed on the East side of portion of plot area adm.139.40 sq.mtrs in NA Plot no.23 out of and bearing Survey No.9 located at Kupwad, Tal Miraj,Dist Sangali and within the limits of Sangli, Miraj and Kupwad Corporation area and owned by Mr. Chandrakant Basappa Kambale. Bounded By- East- Adjcent Area West-Remaining portion out of plot no.23 North- Plot No.16 South-Road	CHANDRAKANT BASAPPA KAMBLE
4593	Pune	Kolhapur	SANGLI-SHIVAJINAGAR	MAHARASTRA	DIPAK ANAND KANASE	NOT APPLICABLE	GANESH NAGAR	NOT APPLICABLE	1724586.25	Doubtful	04-07-2016	All the pieces and parcel of the property Plot No 41 N A Plot adm 184.85 Sq Mtrs out of land bearing S No 222/1/B/2 located at ST Colony Sangli Tal- Miraj Dist - Sangli and within the limits of SMKC Area along with construction of house  Bounded: On the East by - Plot No 38 On the West by - Plot No 43. On the North by - Road. On the South by - Plot No 42.	DIPAK ANAND KANASE
4594	Pune	Kolhapur	CHIPLUN	MAHARASTRA	NUSRAT TAUFIK KURAWALE	NOT APPLICABLE	CHIPLUN	NOT APPLICABLE	1677058.79	Doubtful	29-12-2020	All the piece and parcel of Residential Property bearing Flat No.103, area adm.722 sq.ft. i.e. 67.10 sq.mtrs Built-up situated on first floor of C wing of building project named "Jamila Heritage", located and situated within limts of village Uktad and Mirjoli, Tal Chiplun, Dist Ratnagiri bearing following description  Sr No Survey No Hissa No Area HRP Out of this and are owned by Mortgagors 1 10 2 after computerization 3 0-41-9 0-01-7 2 11 6(2) after computerization 7 0-02-8 0-02-8 3 11 7+8/2/3after computerization 12 0-09-0 0-01-20 4 11 8/1 after computerization 13 0-03-5 0-03-5 5 25 9 after computerization 14 0-05-6 0-05-6  owned by Mrs. Nusrat Taufik Kurawale. Flat property Bounded By- East- Open Space West- Flat No.102, Abdul Haque A Majid Sable South- Flat No.104 North- B wing of Same Building	NUSRAT TAUFIK KURAWALE
4595	Pune	Kolhapur	CHIPLUN	MAHARASTRA	SHAMSUDDIN MOHAMED KHADAS	NOT APPLICABLE	DISTT RATNAGIRI MAHARASTRA 415605	NOT APPLICABLE	1637565.39	Doubtful	31-03-2021	All the piece and parcel of Residential Flat No.203 situated on the second floor, area adm. 1067 sq.ft. (99.163 sq.mtrs) built up area out of Building known as SHREEMATI PALACE, constructed on NA land bearing Survey No.236 A1 A1 A1 A1 A1, Hissa No.9A/4 admeasuring area of 615 sq.mtr. assessed at Rs.0-83 Ps. With currospounding CTS No. 4034 C admeasuring 615 sq.mtr. , at Bazarpeth Chiplun within the municipal limits of Chiplun Municipality, Tal Chiplun Dist Ratnagiri owned by Mr. Shamsuddin Mohamed Khadas. Bounded By- East- Flat no.204 West- Flat no.202 South- Staircase. North- Open space & internal road	SHAMSUDDIN MOHAMED KHADAS
4596	Pune	Kolhapur	CHIPLUN e-CB	MAHARASTRA	ANAND IRANNA JANGAM	NOT APPLICABLE	DIST RATNAGIRI	NOT APPLICABLE	1649217.00	Doubtful	14-07-2015	all the piece and parcel of residential property flat no 201, 2nd floor, B WING of residential complex, measuring 955 sq ft built up area on S no 28A1A1/2(part)+ S NO 28A1A1/1 Mouje Mandangad and within the limit of Mandangad grampanchayat, taluka Mandangad, Dist Ratnagiri	ANAND IRANNA JANGAM

Display of information - Secured assets possessed under the SARFAESI Act, 2002													
Sl no	ZO	RO	BRANCH	STATE	BORROWER NAME	GUARANTOR NAME (WHEREVER APPLICABLE)	REGISTERED ADDRESS OF THE BORROWER	REGISTERED ADDRESS OF THE GUARANTOR(Wherever applicable)	Outstanding Amount ( In Rs)	Asset Classification	Date of Asset Classification	Details of security possessed	Name of the Title Holder of the security possessed
4597	Pune	Kolhapur	STATION ROAD KOLHAPUR	MAHARASTRA	NARAYAN DINKAR NAIK	NOT APPLICABLE	A/P KHUPIRE TAL KARVEER	NOT APPLICABLE	1499806.51	Doubtful	01-03-2021	All the piece and parcel of ground floor residential structure admeasuring 159.51 sq.mtr.having Grampanchayat Milkat No.1388, situated in two storied R C C building At Shalekadil Vasahat, Village Khupire, Tal-Karveer Dist- Kolhapur.  Bunded By- East- Property Owned by Krishnat Umaji Naik West- School South- Property Owned by Krishnat Ashok Bansode North- Road	NARAYAN DINKAR NAIK
4598	Pune	Kolhapur		RATNAGIRI	MAHARASTRA	AMIT SHASHIKANT PAWAR	NOT APPLICABLE	TAL DIS RATNAGIRI	NOT APPLICABLE	1582129.25	Doubtful	29-07-2018	flat No. 3, admeasuring 760 sq. ft. , upon stilt parking , First floor from Simran Complex - 1, constructed on survey no. 398 , Hissa No.1A1A1A1/5 , Area-0-02-23 Assessment 0.00 from Mauje Zadgaon , within Municipal Limits , Tal. Ratnagiri
4599	Pune	Kolhapur	SANGLI-SHIVAJINAGAR	MAHARASTRA	NARAYAN ISHWAR DEVALI	NOT APPLICABLE	TAL CHANDGAD	NOT APPLICABLE	1562109.94	Doubtful	04-07-2016	PLOT NO. 4, ADMG. 243 SQ.MTRS, S.NO 471/1A SITUATED AT KAPSE PLOT,KUPWAD, SANGLI	NARAYAN ISHWAR DEVALI
4600	Pune	Kolhapur	SANGLI-SHIVAJINAGAR	MAHARASTRA	GITA ANIL KAKADE	NOT APPLICABLE	MADHAVNAGAR ROAD SHIVODAY NAGAR	NOT APPLICABLE	1561210.50	Doubtful	22-08-2016	All that part and parcel of the property bearing C S No. 1731 located at sangli  Bounded: On the East by- Plot owned by Shri Mule On the West by- Common Bol On the North by- Plot owned by Shri Shaikh On the South by- Plot owned by Kaisar Badshah Shaikh	GITA ANIL KAKADE
4601	Pune	Kolhapur	ICHALKARANJI	MAHARASTRA	SHRI DATTAKRUPA TEXTILES	NOT APPLICABLE	ICHALKARANJI TAL HATKANGALE DIST KOLHAPUR	NOT APPLICABLE	1443098.36	Doubtful	30-06-2018	Land admeasuring 480.30 Sq. Mtrs. bearing Gunthewari Regularised Plot No.- 10 in C. Gat No.- 666 of village Tardal, Ichalkaranji	SHRI DATTAKRUPA TEXTILES
4602	Pune	Kolhapur	RATNAGIRI	MAHARASTRA	SANJAY GANGADHAR KHETRI	NOT APPLICABLE	TAL DIST RATNAGIRI	NOT APPLICABLE	1479493.57	Doubtful	29-08-2018	flat No. 5, admeasuring 780 sq. ft. , upon stilt parking , Second floor from Simran Complex - 1, constructed on survey no. 398 , Hissa No.1A1A1A1/5 , Area-0-02-23 Assessment 0.00 city survey no. 3133 from Mauje Zadgaon , within Municipal Limits , Tal. Ratnagiri	SANJAY GANGADHAR KHETRI
4603	Pune	Kolhapur	RATNAGIRI e-CB	MAHARASTRA	NIVALKAR AMOL SURYAKANT	NOT APPLICABLE	RATNAGIRI e-CB	NOT APPLICABLE	1023490.93	Doubtful	24-02-2020	land and building bearing C.S.N.27A1A, Hissa No.4/2/2/1/39, area 0.06.66, on this property purchased Flat in Advait Residency First Floor. Flat No.103, Area 590 sq.feet. and parking 100 sq.feet as per agreement to sale, situated at Mauje Padavewadi (Mirjole) within Dist and Sub-Dist Ratnagiri owned by Mr. Amol Suryakant Nivalkar and Mrs. Smita Amol Nivalkar	NIVALKAR AMOL SURYAKANT
4604	Pune	Kolhapur	SANGLI-SHIVAJINAGAR	MAHARASTRA	SANDEEP ASHOK VARDHAN	NOT APPLICABLE	SHASHTRI NAGAR	NOT APPLICABLE	1737940.00	Doubtful	19-06-2017	All the part and parcel of residential flat no. 23 admg. 47.09 Sq. Mtrs. located on 2nd Floor, of the building known as “Ajit Apartment” constructed over Plot bearing Ext. City Survey No. 1594 situated at Ganesh Nagar, Sangli within the limits of Sangli, Miraj and Kupwad Corporation. Bounded: On the East by - Open Space On the West by - Open Space On the North by - Flat No. 22 On the South by - Open Space Above by: Terrace Below By: Flat No. 13	SANDEEP ASHOK VARDHAN

Display of information - Secured assets possessed under the SARFAESI Act, 2002													
Sl no	ZO	RO	BRANCH	STATE	BORROWER NAME	GUARANTOR NAME (WHEREVER APPLICABLE)	REGISTERED ADDRESS OF THE BORROWER	REGISTERED ADDRESS OF THE GUARANTOR(Wherever applicable)	Outstanding Amount ( In Rs)	Asset Classification	Date of Asset Classification	Details of security possessed	Name of the Title Holder of the security possessed
4605	Pune	Kolhapur	SANGLI-SHIVAJINAGAR	MAHARASTRA	MEHJABIN BADSHAH NADAF	NOT APPLICABLE	BEHIND NOWNOVITI STORE	NOT APPLICABLE	1455697.00	Doubtful	31-12-2017	All the pieces and parcel of plot property bearing C S No 6775/A adm 50.01 Sq.mtrs alongwith building & construction located at Miraj Tal- Miraj Dist -Sangli and within the limits of Sangli , Miraj and Kupwad Corporation Area.  Bounded:  On the East by - C S No 6775/B, 6775/C, 6775/D and 6775/E  On the West by - C S No 6775/B  On the North by - Bol Road  On the South by - Bol Road	MEHJABIN BADSHAH NADAF
4606	Pune	Kolhapur	MANGAON	MAHARASTRA	PRIYANKA DILIP ZOL	NOT APPLICABLE	TAL HATKANGLE DIST KOLHAPUR	NOT APPLICABLE	1379275.18	Doubtful	31-12-2015	GAT NO.1017, PLOT NO.14,Grampanchayat Milkat,No.4040/0, Wakarekar Mala,Ganganagar Kabnur,Ichalkaranji, Tal-Hatkanangle,	PRIYANKA DILIP ZOL
4607	Pune	Kolhapur	MANGAON	MAHARASTRA	RAJGONDA BABGONDA PATIL	NOT APPLICABLE	AP MANGAON TAL HATKANGLE	NOT APPLICABLE	1368780.00	Doubtful	31-12-2015	GAT NO.1017, PLOT NO.14,Grampanchayat Milkat,No.4040/0, Wakarekar Mala,Ganganagar Kabnur,Ichalkaranji, Tal-Hatkanangle,	RAJGONDA BABGONDA PATIL
4608	Pune	Kolhapur	CH IPLUN	MAHARASTRA	SAURABH BHIKAJI DONGARE	NOT APPLICABLE	ROOM NO 101, BEHIND DEEPAK LODGE CHIPLUN,CHIP	NOT APPLICABLE	1376174.00	Doubtful	29-12-2019	1. All that part and parcel of Residential Flat no.301, area 1185 sq. ft on the second floor of the building known as “Nilam Palace” standing on the piece and parcel of lands from village kherdi, Tal. Chiplun, Distt. Ratnagiri bearing survey no.66 A 1 A, Hissa no.36 ( old Hissa no.13 D), adm.0-50-0, assessed at Rs.00-55. The said Property is locally known as “Pachnai” and situated within the local limits of Ganganagar, Distt. Ratnagiri.	SAURABH BHIKAJI DONGARE
4609	Pune	Kolhapur	MANGAON	MAHARASTRA	SUREKHA DILIP ZOL	NOT APPLICABLE	AP KABNUR TAL HATKANGLE	NOT APPLICABLE	1323053.59	Doubtful	30-06-2017	GAT NO.1017, PLOT NO.14,Grampanchayat Milkat,No.4040/0, Wakarekar Mala,Ganganagar Kabnur,Ichalkaranji, Tal-Hatkanangle,	SUREKHA DILIP ZOL
4610	Pune	Kolhapur	SAWANTWADI	MAHARASTRA	NITIN NARENDRA CHAVAN	NOT APPLICABLE	BEHIND MARATHI SCHOOL,KOPARGAON,DOMBI VLI WEST	NOT APPLICABLE	1353918.58	Doubtful	29-08-2019	Flat no 003, Ground Floor, Building A, Charming Hills Silver Acres, Near Sawantwadi Railway Station, Namaswadi, Nirawade, Tal: Sawantwadi, Dist: Sindhudurg- 416510	NITIN NARENDRA CHAVAN
4611	Pune	Kolhapur	SANGLI-SHIVAJINAGAR	MAHARASTRA	SUDHIR GANPATI SHINDE	NOT APPLICABLE	MOUJE DIGRAJ	NOT APPLICABLE	1388465.50	Doubtful	03-06-2017	All the pieces and parcel of Grampanchayat plot prop no 516 adm 605.00 Sq ft and Grampanchayat plot property no 517 adm 605.00 Sq Ft (as per sale deed adm 720.00Sq. ft) located at Mouje Digraj, Tal. Miraj , Dist Sangli and within the limits of Grampanchayat Mouje Digraj area  Bounded: On the East by - G P plot no 515 owned by Shri Anil Jangonda Patil  On the West by - G P plot no 518 owned by Shri Pandu Santu Bandgar  On the North by - Road  On the South by - G P plot nos 556 and 555 owned by Shri Shvaji and Shri Vishwanath Rama Patil	SUDHIR GANPATI SHINDE
4612	Pune	Kolhapur	MANGAON	MAHARASTRA	RAVINDRA JAYAVANT MANE	NOT APPLICABLE	MANGAON	NOT APPLICABLE	1095022.80	Doubtful	23-08-2018	CTS 1148 OF VILLAGE MANGAON, TAL-HATKANGALE, DIST-KOLHAPUR-416118.	RAVINDRA JAYAVANT MANE
4613	Pune	Kolhapur	ICHALKARANJI	MAHARASTRA	SHIVAJI VASANTRAO AJAREKAR	NOT APPLICABLE	AT POST ICHALKARANJI	NOT APPLICABLE	1246580.00	Doubtful	28-02-2022	All the piece and parcel of property situated C.S.No 2032, Ward no 2, House No 254, Narsoba Katta, Near Jagtap Talim, Gaonbhag Ichalkaranji owned by Mr.Shivaji Vasantrao Ajarekar	SHIVAJI VASANTRAO AJAREKAR
4614	Pune	Kolhapur	ICHALKARANJI	MAHARASTRA	JYOTSNA PRASHANT BHISE	NOT APPLICABLE	ICHALKARANJI	NOT APPLICABLE	1274827.00	Doubtful	29-06-2018	C.S. No. 6877, Adm. 35.9 Sq. Mtrs. along with construction area adm. 24.90 Sq. Mtrs. at Ichalkaranji 416115, tal Ichalkaranji	JYOTSNA PRASHANT BHISE
4615	Pune	Kolhapur	MANGAON	MAHARASTRA	VISHWAS JEMS AND JEWELLARS PROP ANNAPURNA POTDAR	NOT APPLICABLE	MANGAON	NOT APPLICABLE	1292820.66	Doubtful	31-07-2022	All the piece and parcel of Residential Flat No. S-2, Second Floor, Sham’s Hieght, Near Badshah Petrol Pump, Sangli Road, Ichalkaranji, Kolhapur 416115, C S No.4628/A, Ward no.9, House No. 59/8, admeasuring built-up area 58.26 Sq. Mtrs. (admeasuring Super Built-up area 71.91 Sq. Mtrs.), owned by Mr. Dipak Kashinath Potdar	VISHWAS JEMS AND JEWELLARS PROP ANNAPURNA POTDAR
4616	Pune	Kolhapur	MANGAON	MAHARASTRA	DIPAK JEWELLARS PORP MR DIPAK KASHINATH POTDAR	NOT APPLICABLE	MANGAON	NOT APPLICABLE	1284101.70	Doubtful	31-07-2022	All the piece and parcel of Residential Flat No. S-2, Second Floor, Sham’s Hieght, Near Badshah Petrol Pump, Sangli Road, Ichalkaranji, Kolhapur 416115, C S No.4628/A, Ward no.9, House No. 59/8, admeasuring built-up area 58.26 Sq. Mtrs. (admeasuring Super Built-up area 71.91 Sq. Mtrs.), owned by Mr. Dipak Kashinath Potdar	DIPAK JEWELLARS PORP MR DIPAK KASHINATH POTDAR
4617	Pune	Kolhapur	PALSHET	MAHARASTRA	RAMESH YASHWANT SAWANT	NOT APPLICABLE	TAL GUHAGAR DIST RATNAGIRI	NOT APPLICABLE	1683072.26	Doubtful	28-02-2018	Immovable property situated at Ground floor ,Flat No.01 of Parshuram Nagari Carpet area 825 Sq. Ft ,Village Kirtanwadi Tarfe Guhagar , Taluk-Guhagar	RAMESH YASHWANT SAWANT

Display of information - Secured assets possessed under the SARFAESI Act, 2002													
Sl no	ZO	RO	BRANCH	STATE	BORROWER NAME	GUARANTOR NAME (WHEREVER APPLICABLE)	REGISTERED ADDRESS OF THE BORROWER	REGISTERED ADDRESS OF THE GUARANTOR(Wherever applicable)	Outstanding Amount ( In Rs)	Asset Classification	Date of Asset Classification	Details of security possessed	Name of the Title Holder of the security possessed
4618	Pune	Kolhapur	KUWARBAV	MAHARASTRA	PARSHURAM ANNAPPA KHETRI	NOT APPLICABLE	KHEDSHI RATNAGIRI	NOT APPLICABLE	1389422.06	Doubtful	31-03-2021	All the piece and parcel of Property bearing Plot No.33,Survey No.48, Hissa No.1/2/A/2/D/37, area adm.0.02.54 Hec. Situated at village Pomendi Budruk, Tal and Dist Ratnagiri owned by Mr. Parshuram Annappa Khetri and Mrs. Laxmi Shantappa Khetri. Bounded By- East- Property of Hissa No.2B West- Internal Road North- Property of Survey No.48, Hissa No.1+2A+2D/35 i.e. Plot No.30 South- Property of Survey No.48, Hissa No.1+2A+2D/39 i.e. Plot No.34	PARSHURAM ANNAPPA KHETRI
4619	Pune	Kolhapur		RATNAGIRI	MAHARASTRA	ADESH LILADHAR CHAVANDE	NOT APPLICABLE	TELI ALI RATNAGIRI	NOT APPLICABLE	1231568.15	Doubtful	01-05-2019	flat No 203 on parking upper 2nd floor e wing Ajawa Estate Mirjole Ratnagiri survey no 61
4620	Pune	Kolhapur	CHIPLUN	MAHARASTRA	VIKAS HARI MANDAVEKAR	NOT APPLICABLE	CHIPLUNMAIN ROAD BAZARPETHMAIN ROAD BAZARPETH	NOT APPLICABLE	1254971.69	Doubtful	30-04-2020	All the piece and parcel of Residential Property bearing Flat No.105, area adm.796 sq.ft. (73.977 sq.mtrs) carpet area, situated on the 1st Floor bearing municipal house no.339/F-105 pa.ma. along with parking area on the ground floor bearing No.P-1, area adm.589 Sq.ft.(54.730 Sq.mtrs), out of the Building Known as Mahavir Palace, constructed on the NA land, bearing Survey No.147, Hissa No.4/1,area adm. 2030 sq.mtrs. as per the revenue record, with corresponding CTS no. 6439/1 admeasuring 2030 sq.mtr. as per CTS record, at village Bhogale, Chiplun, within the limits of Chiplun Municipality, Tal Chiplun, Dist Ratnagiri. owned by Mr. Vikas Hari Mandvekar, Mrs. Rajashree Vikas Mandvekar and Mr. Vijay Hari Mandvekar. Bounded By- East- Side open margin space West-Stair Case South- Open space and road North- Flat No.104	VIKAS HARI MANDAVEKAR
4621	Pune	Kolhapur	ISLAMPUR	MAHARASTRA	NITIN RAJARAM CHOUGULE	NOT APPLICABLE	TAL-WALWA DIST-SANGLI	NOT APPLICABLE	1153136.18	Doubtful	30-06-2015	House bearing Gram Panchyat Milkat No. 408A, admesuring at 775 sq.ft situated at Village limits of Dhavali, Taluka Walwa	NITIN RAJARAM CHOUGULE
4622	Pune	Kolhapur	SAGAON	MAHARASTRA	ANANDA SADASHIV PATIL	NOT APPLICABLE	DIST SANGALI MAHARASHTRA	NOT APPLICABLE	1208908.00	Doubtful	01-09-2019	All the piece and parcel of property situated Grampanchayat Milkat No.826,827,828, Area 500 Sq.ft. Third Floor, R.C.C. Building situated at Kandur, Tal Shirala Dist Sangli owned Mr. Ananda Sadashiv Patil, Mr. Phandu Sadashiv Patil and Mr. Rajaram Sadashiv Patil Bounded as under- East- property of Pandurang Bapu Patil and Road South- property of Shankar Shripati Patil West- Open space of borrower North- property of Tukaram Dnyanu Patil	ANANDA SADASHIV PATIL
4623	Pune	Kolhapur	RATNAGIRI e-CB	MAHARASTRA	MOHSIN MERBAKSH KHATEEK	NOT APPLICABLE	EVERSHINE RESEDENCY	NOT APPLICABLE	1174832.78	Doubtful	17-05-2019	Flat No 08 on the stilt upper First + Second floor in Ever shine Residency Phase II within Shirgoan Grampanchayt limits bearing Survey No 367 Hissa No 11B/A/1 mouje Zadgaon Taluka and district	MOHSIN MERBAKSH KHATEEK
4624	Pune	Kolhapur		OROS	MAHARASTRA	SURESH MAHIPAT CHAVAN	NOT APPLICABLE	OROS	NOT APPLICABLE	1473884.87	Doubtful	29-06-2018	land bearing in a built "Shree Rameshwar Sateri Sai Complex " in flat No.S-1,Second floor admeasuring 931 sq.ft(86.52 Sq.mtrs) ,built up area , bearing S. No.87, H No.6A , together with all building and structures thereon situated at village-Pandur , Tal. Kudal , Dist. Sindhudurg ,Maharashtra
4625	Pune	Kolhapur	ICHALKARANJI	MAHARASTRA	SANTOSH DATTARAM AMBRE	NOT APPLICABLE	AT POST KOROCHI TAL HATAKANANGALE	NOT APPLICABLE	2751383.47	Doubtful	01-05-2019	Residential House situated within the Grampanchayat Area of Mouje Korochi, C.G. No.- 439, Plot No.-32(Part) Northern side area admeasuring 95.27 Sq. Mtrs. i.e. 1025 Sq. Fts. with construction	SANTOSH DATTARAM AMBRE
4626	Pune	Kolhapur	ICHALKARANJI	MAHARASTRA	SKY CLEANERS	NOT APPLICABLE	ICHALKARANJI	NOT APPLICABLE	2576794.29	Doubtful	31-05-2019	Primary Security- Hypothecation of Platin & Machinery situated at 89/10, House No.- 145, Opposite to Grampanchayat Office, Khotwadi, Tal.- Hatkanangale, Dist.- Kolhapur owned by Mr. Abhijit Anil Oza. Collateral Security- All the peice and parcel of the property bearing C.G. No.- 579, Area adm. 185.32 Sq. Mtrs. at Ichalkarnaji owned by Mr. Subhash Bhagwan Ghewade and C.G. No.- 89/10, Plot No.-19 at Khotwadi, Tal.- Hatkanangale, Dist.- Kolhapur owned by Mr. Abhijit Anil Oza	SKY CLEANERS

Display of information - Secured assets possessed under the SARFAESI Act, 2002													
Sl no	ZO	RO	BRANCH	STATE	BORROWER NAME	GUARANTOR NAME (WHEREVER APPLICABLE)	REGISTERED ADDRESS OF THE BORROWER	REGISTERED ADDRESS OF THE GUARANTOR(Wherever applicable)	Outstanding Amount ( In Rs)	Asset Classification	Date of Asset Classification	Details of security possessed	Name of the Title Holder of the security possessed
4627	Pune	Kolhapur	CHIPLUN	MAHARASTRA	VIKAS HARI MANDAVEKAR	NOT APPLICABLE	CHIPLUNMAIN ROAD,BAZARPETHMAIN ROAD,BAZARPETH	NOT APPLICABLE	1140358.00	Doubtful	29-05-2022	All the piece and parcel of the non agricultural land, bearing survey no. 236 A1A1A1A1A1 Hissa No.9 A (4) (now survey no.236 Hissa no.22) admeasuring 615 sq. mtrs. assessed at Rs.00.83 ps. With corresponding CTS no.4034 C admeasuring 615 sq. mtrs, as per CTS record, which land is situated at Bazaepeth, Chiplun, within the municipal limits of Chiplun Muncipality, Tal Chiplun, District Ratnagiri, alongwith construction of a residential building which is known as "Shreemati Palace" in the said plot of land	VIKAS HARI MANDAVEKAR
4628	Pune	Kolhapur		MAHARASTRA	PARSHURAM DURGAPPA JADHAV	NOT APPLICABLE	1407 E WARD RAJARAMPURI13 LANE KOLHAPUR	NOT APPLICABLE	858828.00	Doubtful	20-07-2015	LAND & BUILDING AT PLOT NO. 3,4,5 AND ITS RESPECTIVE GRAM PANCHAYAT MILKAT NO. ARE 693,684 AND 685 ITS CONSOLIDATED TOTAL AREA ADMEASURING 75 SQ MT FROM R.S.NO.2/1, HISSA NO 1/K OF VILLAGE, MOUJE UJLAIWADI, TAL KARVEER, KOLHAPUR	PARSHURAM DURGAPPA JADHAV
4629	Pune	Kolhapur	SANGLI-SHIVAJINAGAR	MAHARASTRA	AMOL ARUN RAMANAKATTE	NOT APPLICABLE	AT POST MOUJE DIGRAJ	NOT APPLICABLE	1117974.00	Doubtful	31-12-2017	All that part and parcel of the property consisting of Plot No.30 bearing survey no. 46 located at Kupwad, Tal. Miraj, Dist. Sangli and within the limits of Sangli, Miraj and Kupwad Corporation Area including building and construction  Bounded: On the North by- Adjacent Survey No. 45 On the South by- Road On the East by- Plot No. 30 On the West by- Plot No. 29	AMOL ARUN RAMANAKATTE
4630	Pune	Kolhapur	FORT ROAD MIRAJ	MAHARASTRA	ASHOK BABASO MANE	NOT APPLICABLE	GOTHAN GALLI NEAR RAM MANDIR MIRAJ	NOT APPLICABLE	532920.76	Doubtful	01-03-2021	All the piece and parcel of residential Property bearing C.S.No.6306/B, area adm. 263.3 sq.mtrs. out of which area 147.13 sq.mtrs. situated Near Khandak and Bank of Maharashtra Miraj, Dist Sangli owned by Mr. Ashok Babaso Mane, Mr. Maruti Babaso Mane and Mr. Pundalik Appasaheb Mane. Bunded By- East- remaining part of CTS.No.6306/B West- CTS.No.6306/A South- Road and Part of CTS.No.6306/B North-Road	ASHOK BABASO MANE
4631	Pune	Kolhapur	SANGLI-SHIVAJINAGAR	MAHARASTRA	SANDIP SHIVAJI PHADTARE	NOT APPLICABLE	2 SANGLI	NOT APPLICABLE	1080349.00	Doubtful	31-12-2017	All that piece & parcel of N.A Residential plot No. 8B admg. 85.87 Sq. Mtrs. out of and bearing Survey No. 558/2, Chandrai Niwas, Near Dr. Sameer gupte Hospital, Off Sangli- Kolhapur Road, Ganesh Park, Sangli, Dist. Sangli along with constructions thereon.  The plot unit which is bounded as under:-  Bounded:  On the East by - Plot property no 8A  On the West by - Plot property no 8C  On the North by - Adjecent S. No 559  On the South by - Road	SANDIP SHIVAJI PHADTARE
4632	Pune	Kolhapur	RATNAGIRI	MAHARASTRA	RAMCHANDRA RAGHUNATH ZORE	NOT APPLICABLE	DHANGAR WADI VETOSHI KOTAWADA RATNAGIRI,	NOT APPLICABLE	1053040.01	Doubtful	01-05-2021	All the piece & parcel of Flat No.02 area admeasuring 480 sq.ft.(carpet) situated on ground floor in the building named "Shri.Mandas Residency", constructed on Land bearing Survey No. 38, Hissa No.1B/1 area admeasuring 0.02.80 Ha., Survey No. 38, Hissa No.1B/5 area admeasuring 00.03.24 Ha., Survey No. 38, Hissa No.1B/9 area admeasuring 00.03.24 Ha., at the village Kuwarbav Tal-Ratnarigil Dist-Ratnagiri; owned by Mr.Ramchandra Raghunath Zore.  The said flat is bounded towards: East- Flat No.03 West- Open Space North- Open Space South- Flat No.01	RAMCHANDRA RAGHUNATH ZORE
4633	Pune	Kolhapur		MAHARASTRA	PARSHVA FOODS AND BEVARAGES	NOT APPLICABLE	ICHALKARANJI	NOT APPLICABLE	934284.94	Doubtful	29-12-2019	Flat No. 5 Building D, Saraswati Developers, Saraswati Nagar, Kabnoor, Ichalkaranji,	PARSHVA FOODS AND BEVARAGES

Display of information - Secured assets possessed under the SARFAESI Act, 2002													
Sl no	ZO	RO	BRANCH	STATE	BORROWER NAME	GUARANTOR NAME (WHEREVER APPLICABLE)	REGISTERED ADDRESS OF THE BORROWER	REGISTERED ADDRESS OF THE GUARANTOR(Wherever applicable)	Outstanding Amount ( In Rs)	Asset Classification	Date of Asset Classification	Details of security possessed	Name of the Title Holder of the security possessed
4634	Pune	Kolhapur	RATNAGIRI e-CB	MAHARASTRA	RATNAGIRI PLASTIC PROP SHAKIRA SHAHNUR APARAJ	NOT APPLICABLE	RATNAGIRI e-CB	NOT APPLICABLE	796389.45	Doubtful	31-12-2017	Flat No C-204 1st floor Noor Ashiyana Apartment Grampanchayat no 4010 within Shirgaon Gram Panchayat limits Ratlangiri	RATNAGIRI PLASTIC PROP SHAKIRA SHAHNUR APARAJ
4635	Pune	Kolhapur		STATION ROAD KOLHAPUR	MAHARASTRA	G S ASSOCIATES	NOT APPLICABLE	STATION ROAD KOLHAPUR	NOT APPLICABLE	846054.20	Doubtful	01-05-2022	All the piece and parcel of NA plot No.15 admeasuring 81.97 Sq. Mtrs. (881.9 Sq. Ft.) at R.S. No.991 at Kaneri, Tal Karveer, Dist Kolhapur, owned by Mr, Shailesh Shamrao Shinde
4636	Pune	Kolhapur	KUWARBAV	MAHARASTRA	SURESH SHANTAPPA KHETRI	NOT APPLICABLE	H NO 1110 A POMENDI BK.....	NOT APPLICABLE	1019747.96	Doubtful	30-05-2021	All the piece and parcel Residential Flat No.10 bearing Grampanchayat House No.1297 area admeasuring 560 sq. ft. situated on first floor of the building named “Aaryan Co-operative Housing Society Ltd.”, constructed on land bearing Survey No.57A1A, Hissa No.18B, At Karawachi Wadi within the limits of Grampanchayat Pomed Budruk, Tal- Ratnagiri Dist- Ratnagiri; owned by Mr. Suresh Shantappa Khetri.  The said flat is bounded towards: East- Open Space West- Open space North- Property of flat no. 9 South- Property of flat no.11	SURESH SHANTAPPA KHETRI
4637	Pune	Kolhapur		Malvan	MAHARASTRA	RAMESHWAR CASHEW	NOT APPLICABLE	Malvan	NOT APPLICABLE	789232.70	Doubtful	31-03-2019	1)Mortgage of Factory Land & building Located at Shemadranewadi, kandalgaon Village , TQ- Malvan, Dist - Sindhudurg, MH-416606, Survey No.30A(Old298), Hissa No. 14, admeasuring , 0-10-7 Hactres Out of which 0-02-90 Hactre is NA. House No. 840 at Shemadranewadi , Kandalgaon, admeasuring 1317 sq.ft 2)Hypothecation of Movable Property Described herein below: All the Machineries Purchased through Bank Finance, Factory plant Built on Survey No. 30A (Old 298) Hissa No. 14 At Shemadwadi , Kandalgaon Village, TQ- Malvan, Dist- Sindhudurg Maharashtra-416606 Hypothecation of Stock in Trade Described herein below: Hypothecation of Raw nuts ,Material Purchased for Cashew processing, Consumable & Finished Goods, Cashewnuts , etc
4638	Pune	Kolhapur	Malvan	MAHARASTRA	OM SAI ENTERPRISES	NOT APPLICABLE	Malvan	NOT APPLICABLE	699203.29	Doubtful	21-10-2019	1. All that part and parcel of the land and property lying and situate in the District and Registration Division Sindhudurg, and Registration Sub-District Malvan, Tal Malvan.  In Village Kumbharmath, Tal. Malvan and bearing Survey No.20, Hissa No.13C/3 , Area 0-13-0, Kharba 0-34-0, Assessment Rs.0-07 wherein Khumbharmath Grampanchayat house no.847A & 847B, ( admeasuring about 645 sq.ft.)	OM SAI ENTERPRISES
4639	Pune	Kolhapur	Kankavali	MAHARASTRA	VIKRANT VINAYAK SAWANT AND VRUSHALI VIKRANT SAWANT	NOT APPLICABLE	Kankavali	NOT APPLICABLE	1003517.40	Doubtful	02-08-2022	All the piece and parcel of Residential Flat Property bearing Flat No.13, area adm.540 sq.ft., First Floor, in building named Sahil Apartment constructed on Survey No.209A (Hissa No.38 and 40) and 213A (Hissa No.1,3,9), City Survey No. 1831, 1833, 1857 & 1858 situated at Tembwadi, Tal Kankavli, Dist Sindhudurg 416602; owned by Late Mr. Vikrant Vinayak Sawant through legal heirs and Mrs.Vrushali Vikrant Sawant.  Flat Property is bounded by on or towards- East- Flat No.14 West- Flat No.12 North- Last Wall of Building South- Common Passage	VIKRANT VINAYAK SAWANT AND VRUSHALI VIKRANT SAWANT

Display of information - Secured assets possessed under the SARFAESI Act, 2002													
Sl no	ZO	RO	BRANCH	STATE	BORROWER NAME	GUARANTOR NAME (WHEREVER APPLICABLE)	REGISTERED ADDRESS OF THE BORROWER	REGISTERED ADDRESS OF THE GUARANTOR(Wherever applicable)	Outstanding Amount ( In Rs)	Asset Classification	Date of Asset Classification	Details of security possessed	Name of the Title Holder of the security possessed
4640	Pune	Kolhapur	SANGLI-SHIVAJINAGAR	MAHARASTRA	VINOD SHIVAJI SHINDE	NOT APPLICABLE	NAGAR PARISAR	NOT APPLICABLE	1007007.52	Doubtful	28-09-2021	All the piece and parcel of Middle portion of Plot Property bearing New Ext. City Survey No.6905, area adm. 146.25 sq.mtrs. situated at Jagdale Plots, Sahyadrinagar, Sangli, Tal-Miraj, Dist Sangli and within the limits of Sangli, Miraj and Kupwad Corporation area; owned by Late Mr. Shivaji Vishnu Shinde through legal heirs The plot unit is Bounded on or towards- East- Road West- City Suvey No.3929 and 3930 North- Remaining portion of Plot Property bearing C.S.No.6905 South- Remaining portion of Plot Property bearing C.S.No.6905 owned by Mr. Nanaso Arjunrao Kokate	VINOD SHIVAJI SHINDE
4641	Pune	Kolhapur		RATNAGIRI e-CB	MAHARASTRA	AJINKYA SATISH NAIK	NOT APPLICABLE	BEHIND BHARTIYA DOORSANCHAR	NOT APPLICABLE	1010123.00	Doubtful	01-03-2017	Flat No 7 Munciple no z3w4000514 Old No 2580b/3/7 2nd floor Ekta apartment mauje Zadgaon ratnagiri
4642	Pune	Kolhapur	RATNAGIRI e-CB	MAHARASTRA	REHAN PLASTIC PROP KAUSAR APARAJ	NOT APPLICABLE	RATNAGIRI e-CB	NOT APPLICABLE	1007579.01	Doubtful	31-12-2017	Flat No 1 and 2 C wing ground floor Abaraj apartment Munciple No z2w2001573 Majgoan road Within munciple limit Ratnagiri	REHAN PLASTIC PROP KAUSAR APARAJ
4643	Pune	Kolhapur		MANGAON	MAHARASTRA	BICHAKAR RAMESH BAJIRAO	NOT APPLICABLE	TAL HATKANGALE	NOT APPLICABLE	924632.83	Doubtful	14-01-2021	All the piece and parcel of Residential house Property constructed at NA land bearing Plot No.4, having Grampanchayat Milkat No.1436, area adm. 2130.47 sq.ft. (198 sq.mtrs.), in Gat No.311, situated at village Sajani, Tal Hatkanangle, Dist Kolhapur owned by Mr. Ramesh Bajirao Bichakar. Bounded By- East- Property of Shri. Parit West- Property of Smt. Anusaya More South- 10ft Road North- Property of Shri. Sutar and Shri. Latkar
4644	Pune	Kolhapur	SANGLI-SHIVAJINAGAR	MAHARASTRA	PRAKASH JANARDAN KOLI	NOT APPLICABLE	DIGRAJ DIST SANGLI	NOT APPLICABLE	1005424.00	Doubtful	31-01-2017	All that part and parcel of the property consisting of Plot No.30 bearing survey no. 46 located at Kupwad, Tal. Miraj, Dist. Sangli and within the limits of Sangli, Miraj and Kupwad Corporation Area including building and construction  Bounded: On the North by- Adjacent Survey No. 45 On the South by- Remaining portion of plot no. 30 On the East by- Plot No. 31 On the West by- Road	PRAKASH JANARDAN KOLI
4645	Pune	Kolhapur	KUDAL	MAHARASTRA	RAGHUVIR RAMDAS CHIPKAR	NOT APPLICABLE	KUDAL	NOT APPLICABLE	909657.06	Doubtful	29-11-2018	All the Immovable property together with construct thereon at survey No.47 Hissa No.3 situated at Village Mankadevi Taluka Kudal District Sindhudurg admeasuring 0-2-5 HaR and constructed thereon, bounded by following	RAGHUVIR RAMDAS CHIPKAR
4646	Pune	Kolhapur	ICHALKARANJI	MAHARASTRA	SHARAD SURYAKANT CHANDURE	NOT APPLICABLE	SHAHAPUR ROAD AT ICHALKARANJI	NOT APPLICABLE	822803.00	Doubtful	01-06-2019	Vacant Land or Ground bearing C.G. No.-848, Plot No.-4(Part) and Plot No.-9 (Part) situated at Village- Ichalkaranji in the Registration Sub-Registrar of Ichalkaranji	SHARAD SURYAKANT CHANDURE
4647	Pune	Kolhapur	TAKAWADE	MAHARASTRA	SHILA SANJAY MIRAGE	NOT APPLICABLE	NEAR TIN BATTI CHAR RASTA CHOWK	NOT APPLICABLE	950000.42	Doubtful	30-06-2019	Registered Mortgage of Land and Building C S NO 14557 (15 HOUSE NO 68) ICHALKARNAJI	SHILA SANJAY MIRAGE
4648	Pune	Kolhapur	SANGLI-SHIVAJINAGAR	MAHARASTRA	JAYANAND MAHADEV NALAVADE	NOT APPLICABLE	KADAM NALVADE LANE	NOT APPLICABLE	875865.00	Doubtful	30-11-2020	All the piece and parcel residential house constructed on the East side of portion of plot area adm. 102 sq.mtrs. in NA residential Plot Property No.08 out of land bearing Gat No.55/2 located at Savali, Tal-Miraj,Dist Sangli and within the limits of Grampanchayat Savali area owned by Mr. Jayanand Mahadev Nalawade. Bounded By- East-Plot property No.09 West-Remaining portion of plot property No.08 ownided by Jyoti Prakash Gaikwad North- Adjacent S.No.53 South- Road	JAYANAND MAHADEV NALAVADE
4649	Pune	Kolhapur	TAKAWADE	MAHARASTRA	SANJAY DATTATRAYA MIRAGE	NOT APPLICABLE	NEAR TIN BATTI CHAR RASTA CHOWK	NOT APPLICABLE	958960.36	Doubtful	31-03-2019	Registered Mortgage of Land and Building C S NO 14557 (15 HOUSE NO 68) ICHALKARNAJI	SANJAY DATTATRAYA MIRAGE
4650	Pune	Kolhapur	TAKAWADE	MAHARASTRA	SUMIT SANJAY MIRAGE	NOT APPLICABLE	NEAR TIN BATTI CHAR RASTA CHOWK	NOT APPLICABLE	954887.36	Doubtful	31-03-2019	Registered Mortgage of Land and Building C S NO 14557 (15 HOUSE NO 68) ICHALKARNAJI	SUMIT SANJAY MIRAGE



Display of information - Secured assets possessed under the SARFAESI Act, 2002													
Sl no	ZO	RO	BRANCH	STATE	BORROWER NAME	GUARANTOR NAME (WHEREVER APPLICABLE)	REGISTERED ADDRESS OF THE BORROWER	REGISTERED ADDRESS OF THE GUARANTOR(Wherever applicable)	Outstanding Amount ( In Rs)	Asset Classification	Date of Asset Classification	Details of security possessed	Name of the Title Holder of the security possessed
4651	Pune	Kolhapur	FORT ROAD MIRAJ	MAHARASTRA	PRATIKASHA PRAKASH SONAVANE	NOT APPLICABLE	BRAMHANPURI MIRAJ	NOT APPLICABLE	911960.69	Doubtful	29-08-2021	All the piece and parcel of Residential Flat Property bearing Residential Flat unit No.B3, area adm. 46.13 sq.mtrs. builtup area and Flat unit No.A5, area adm. 60.59 sq.mtrs. builtup area, both flats situated on Second Floor, in the building known as Mahaganpati Heights constructed on land property bearing C.S.No.2260 and C.S.No.2259/A situated at Miraj City within limits Sangli, Miraj and Kupwad City Corporation, owned by Mrs. Pratiksha Prakash Sonawane and Mr. Prakash Shantrughna Sonawane.  Flat Unit No. B3, Bounded by on or towards- East- Side Margin and Road, West- Side Margin, South- Flat No B-4, North- Flat No.A-5, Up- Flat No B-5, Down- Flat No.B-1  Flat Unit No.A-5, Bounded by on or towards- East- Side Margin and Road, West- Side Margin, South- Flat No B-3, North- Flat No.A-4, Up- Flat No A-7, Down- Flat No.A-3	PRATIKASHA PRAKASH SONAVANE
4652	Pune	Kolhapur		VENGURLA	MAHARASTRA	SHANWAZ ABDULGAFUR SHAIKH	NOT APPLICABLE	TAL VENGURLA DIST SINDHUDURG	NOT APPLICABLE	930826.65	Doubtful	29-08-2021	All the piece and parcel of Residential Flat Property bearing Flat No.C-7, area adm. 752 sq.ft. i.e. 69.89 sq.mtrs., situated on First Floor of a complex namely “Doodhganga Shoping Center”, constructed on a land bearing S.No.116A/5/2 of village Vengurla Taluka Vengurla Dist Sindhudurg; owned
4653	Pune	Kolhapur	KODOLI	MAHARASTRA	SANTOSH PRALHAD JADHAV	NOT APPLICABLE	TAL PANHALA DIST KOLHAPUR	NOT APPLICABLE	806836.29	Doubtful	29-10-2019	CTS No. 2988, area 228.5 Sq. Mtrs, out of 1/5 Hissa, 45.7 Sq. Mtrs Open Plot and Building, it's Grampanchayat Milkat No. 3559, area 960 Sq. Ft at Chavan Galli, village Kodoli, Tal Panhala	SANTOSH PRALHAD JADHAV
4654	Pune	Kolhapur	SAWANTWADI	MAHARASTRA	GAJANAN VASUDEV KARMALKAR	NOT APPLICABLE	SINDHUDURG MAHARASHTRA	NOT APPLICABLE	895174.51	Doubtful	29-07-2018	Plot Survey No 17, Hissa No 1D1, Village Charatha, Tal: Sawantwadi, Dist: Sindhudurg-416510	GAJANAN VASUDEV KARMALKAR
4655	Pune	Kolhapur	OROS	MAHARASTRA	SANTOSH NARAYAN SAWANT	NOT APPLICABLE	OROS BR,TAL KUDAL	NOT APPLICABLE	875407.00	Doubtful	03-03-2022	All the piece and parcel of Residential Flat Property bearing Flat No.G-7, i.e. G.P. House No.1513/G-07, S.No.102 B1, area adm.664 sq.ft. super Built Up i.e.61.71 sq.mtr. (adm. 498 sq.ft. carpet area i.e. 46.28 sq.m.) situated at First Floor, G-wing in building known as Siddhivinayak Park situated at Oros, Tal Kudal, Dist Sindhudurg; owned by Mr. Santosh Narayan Sawant. Boundries of the said flatare on or towards- East- Staircase West- Open Space North- Flat No.G-8 South- Flat No. G-6	SANTOSH NARAYAN SAWANT
4656	Pune	Kolhapur		Kankavali	MAHARASTRA	SUDHAKAR BABURAO CHOUGULE	NOT APPLICABLE	AT POST JANAVALI, TAL KANKAVALI	NOT APPLICABLE	840413.01	Doubtful	29-07-2021	All that piece and parcel of the property Flat No.C-406 built up area adm. 569.41 sq.ft. i.e. 52.91 sq.mtrs., built up area along with attached terrace adm.36.95 sq.ft., i.e. 3.43 sq.mtrs., situated on the 4th floor, in the building “C”, Sai Angana Complex, situated on the Survey No.16, Hissa No.2/29, Ambegaon Budruk, Pune and within the Registration Dist Pune, Sub Dist Tal Haveli, Sub-Registrar, Haveli, Pune, also within the limits of Pune Zilla Parishad and Taluka Panchayat Samiti Haveli; owned by Mr. Sudhakar baburao Chougule  The said flat is bounded on or towards by:- East- Open Space West- Passage and duct and thereafter Flat No.401 South- Flat No.407 North- Duct and Flat No.405
4657	Pune	Kolhapur	FORT ROAD MIRAJ	MAHARASTRA	Sachin Sugriv Sutar Mrs. Laxmi Sachin Sutar	NOT APPLICABLE	FORT ROAD MIRAJ	NOT APPLICABLE	788983.60	Doubtful	29-01-2021	All the piece and parcel of Residential Building Named Sai having area built up 72.39 sq.mtrs constructed on land bearing C.S.No. 2169, admeasuring area of 48.50 sq.mtr. situated Brahmanpuri, near Erandoli Gate, Watade Galli, Miraj, Tal Miraj Dist Sangli owned by Mr. Sachin Sugriv Sutar.  Bounded By- East- C.S.No.2170 and 2171 West- Road North- Lane Road, Yerandoli Gate Police Station South- Shiralkar Haud	Sachin Sugriv Sutar Mrs. Laxmi Sachin Sutar

Display of information - Secured assets possessed under the SARFAESI Act, 2002													
Sl no	ZO	RO	BRANCH	STATE	BORROWER NAME	GUARANTOR NAME (WHEREVER APPLICABLE)	REGISTERED ADDRESS OF THE BORROWER	REGISTERED ADDRESS OF THE GUARANTOR(Wherever applicable)	Outstanding Amount ( In Rs)	Asset Classification	Date of Asset Classification	Details of security possessed	Name of the Title Holder of the security possessed
4658	Pune	Kolhapur	ICHALKARANJI	MAHARASTRA	RAMESH MAHADEV MALI	NOT APPLICABLE	AT POST ICHALKARANJI	NOT APPLICABLE	859368.22	Doubtful	01-05-2022	All the piece and parcel of the Property Bearing C.S. No. 3579 area adm. 48-5 Sq. mts along with Construction area adm.48.5 Sq. mtrs Ward No. 3, Ghar No. 64 at Ichalkaranji	RAMESH MAHADEV MALI
4659	Pune	Kolhapur	RATNAGIRI e-CB	MAHARASTRA	VIRAJ VASANT PATIL	NOT APPLICABLE	GAR CHATRAPATI NAGAR SALVI STOP	NOT APPLICABLE	452746.30	Doubtful	22-07-2019	Flat No B 2 Ratansagar Complex Bhate raod Mauje Zadgoan Ratnagiri	VIRAJ VASANT PATIL
4660	Pune	Kolhapur		MAHARASTRA	PANCHRATNA BEER SHOPEE	NOT APPLICABLE	KUDAL	NOT APPLICABLE	652877.62	Doubtful	01-04-2019	property Plot area admeasuring 3000 sq.mtrs.and House No 536 Goveri Village 1428 Sq. Ft., S. No 76, Hissa No 46, Gonhayale Village Panchayat of Kudal Village Tal: Kudal	PANCHRATNA BEER SHOPEE
4661	Pune	Kolhapur	SANGLI-SHIVAJINAGAR	MAHARASTRA	HEMANT JAGDISH KALAMBEKAR	NOT APPLICABLE	SANGLI-SHIVAJINAGAR	NOT APPLICABLE	858032.00	Doubtful	02-05-2017	CTS No.73 adm 196.60 sq.mt. situated at Kalambe Tal Karveer Kolhapur out of which western side ½ portion adm 98.45 sq.mt. along with construction there on owned by Mr. Hemant Jagdish Kalambekar and Mr. Sharayu Hemant Kalambekar	HEMANT JAGDISH KALAMBEKAR
4662	Pune	Kolhapur	RATNAGIRI e-CB	MAHARASTRA	BORVANKAR SANJAY DINKAR	NOT APPLICABLE	TAL-RAJAPUR,DIST- RATNAGIRI.	NOT APPLICABLE	728472.90	Doubtful	30-09-2019	Flat no 102 , B wing , Vinayak Apartment Mouje Rahatagar, Tal & Dist Ratnagiri	BORVANKAR SANJAY DINKAR
4663	Pune	Kolhapur		MAHARASTRA	PRADIP SHRIMANTA SAWANT	NOT APPLICABLE	R SOCIETY NR LISHA HOTEL	NOT APPLICABLE	540202.00	Doubtful	01-02-2020	land and building bearing C.SN.195K/1, Plot No. 172 A, Dr. Babasaheb Ambedkar Sahakari Gruhnirman Sanstha Maryadit, Kolhapur E Ward, area of the plot Adm.750 sq.fts. situated at Kolhapur owned by Mr. Pradip Shrimanta Sawant and Mrs. Rani Pradip Sawant	PRADIP SHRIMANTA SAWANT
4664	Pune	Kolhapur	KAVTHEPIRAN	MAHARASTRA	RAJKUMAR BHUPAL AMATVANE	NOT APPLICABLE	KAVATHE PIRAN,	NOT APPLICABLE	837671.00	Doubtful	29-05-2018	ALL THE PIECE & PARCELS OF PLOT PROPERTY BEARING CTS 1830 ADM 28.60SQM & CTS 1831 ADM 6.5 SQM LOCAED AT KAVATHEPIRAN TAL MIRAJ DSIT SANGLI	RAJKUMAR BHUPAL AMATVANE
4665	Pune	Kolhapur		MAHARASTRA	ANIL DURGAPPA JADHAV	NOT APPLICABLE	BAICHA PUTALA MAGE SHAHUNAGAR	NOT APPLICABLE	733226.00	Doubtful	15-07-2015	LAND & BUILDING AT PLOT NO. 3,4,5 AND ITS RESPECTIVE GRAM PANCHAYAT MILKAT NO. ARE 693,684 AND 685 ITS CONSOLIDATED TOTAL AREA ADMEASURING 75 SQ MT FROM R.S.NO.2/1, HISSA NO 1/K OF VILLAGE, MOUJE UJLAIWADI, TAL KARVEER, KOLHAPUR	ANIL DURGAPPA JADHAV
4666	Pune	Kolhapur	GUHAGAR	MAHARASTRA	UDAY SUDHAKAR JADHAV	NOT APPLICABLE	TAL GUHAGAR DIST RATNAGIRI	NOT APPLICABLE	986558.89	Doubtful	30-09-2019	Royal Apartment, B Wing, Ground Floor, Flat No.003, At village Shringaltali, Tal: Guhagar, Dist: Ratnagiri-415726	UDAY SUDHAKAR JADHAV
4667	Pune	Kolhapur	CHIPLUN	MAHARASTRA	AJAY SITARAM GHAG	NOT APPLICABLE	TAL CHIPLUN DIST RATNAGIRI,CHIPLUN	NOT APPLICABLE	820846.69	Doubtful	31-03-2022	All the piece and parcel of residential Flat No.302 on Third Floor, admeasuring 350 sq. ft. (32.527 Sq. Mtrs.) builtup area out of the building which is known as “Deepti Tower”, which building situated on three adjacent & homogeneous non-agricultural lands bearing a) Survey No.145B Hissa No.0, (now Survey No.145 Hissa No.2 after computerization of the revenue record) admeasuring 25 sq. mtrs. out of 139 sq. mtrs. assessed at Rs. 00.00 Ps. b) Survey No.145C Hissa No.4, (now Survey No.145C Hissa No.2 after computerization of the revenue record) admeasuring 35 sq. mtrs. assessed at Rs. 00.09 Ps. c) Survey No.145C Hissa No.2/4, (now Survey No.145C Hissa No.15 after computerization of the revenue record) admeasuring 235 sq. mtrs. assessed at Rs. 00.13 Ps with corresponding City Survey No.3558, 3566, 3568 jointly admeasuring 295 sq. mtrs. which land and building are situated on Chinch Naka, Chiplun within the Chiplun Municipal Limits of Chiplun Municipality, Tal Chiplun, Dist Ratnagiri	AJAY SITARAM GHAG
4668	Pune	Kolhapur		MAHARASTRA	MIRASO BABALAL MAHAT	NOT APPLICABLE	TAL PANHALA DISTRICT KOLHAPUR	NOT APPLICABLE	777886.33	Doubtful	29-01-2021	All the piece and parcel of Plot bearing C.S.No.3043 adm. 1500 sq.ft. and Building measuring 1196 sq.ft (308.2 sq.mtr.) owned Mr. Mr Miraso Babalal Mahat. Bounded by- East- Property of Shri Maruti G More West- Property of Smt Julekha H Mujawar South -Property of Shri Chavan family North- MainRoad All the piece and parcel of Plot bearing C.S.No.3043 adm. 1500 sq.ft. and Building measuring 1196 sq.ft (308.2 sq.mtr.) owned Mr. Mr Miraso Babalal Mahat. Bounded by- East- Property of Shri Maruti G More West- Property of Smt Julekha H Mujawar South -Property of Shri Chavan family North- MainRoad	MIRASO BABALAL MAHAT
4669	Pune	Kolhapur	Malvan	MAHARASTRA	UMA SANDEEP MENON	NOT APPLICABLE	ASHOK CHAKRAVARTY COMPOUND J B NAGAR ANDHERI	NOT APPLICABLE	791702.00	Doubtful	31-05-2017	Flat No.A 12, 2nd floort Sai Sankalp Building , Survey No. -356(871 A1, A9), Hissa No-1 A(City Survey no-2982,2983,2984,2985) Area 750 Sqft, Malvan, Tal Malvan, Dist - Sindhudurg, Pin-416606	UMA SANDEEP MENON
4670	Pune	Kolhapur	M G Road Jaysingpur	MAHARASTRA	PRAKASH GANPATRAO PALEKAR	NOT APPLICABLE	SHIKHARE VASAHAT,NANDANI ROAD	NOT APPLICABLE	709052.90	Doubtful	09-10-2019	Sr. No. 3616/B/112, Grampanchayat Milkat no 529/B, Nandani Road, Opposite ABC School, Shikhare Vasahat, Sambhajipur, Tal-Shirol, Dist Kolhapur.	PRAKASH GANPATRAO PALEKAR
4671	Pune	Kolhapur		MAHARASTRA	SHEVANTA SHIVAJI PATADE	NOT APPLICABLE	ICHALKARANJI TAL- HATAKANANGALE	NOT APPLICABLE	565957.00	Doubtful	29-10-2018	Residential House situated at C.G.No.- 731(Part), House No.- 553/3, Plot No.-8(Part West-North Side), Shahapur,Ichalkaranji	SHEVANTA SHIVAJI PATADE

Display of information - Secured assets possessed under the SARFAESI Act, 2002													
Sl no	ZO	RO	BRANCH	STATE	BORROWER NAME	GUARANTOR NAME (WHEREVER APPLICABLE)	REGISTERED ADDRESS OF THE BORROWER	REGISTERED ADDRESS OF THE GUARANTOR(Wherever applicable)	Outstanding Amount ( In Rs)	Asset Classification	Date of Asset Classification	Details of security possessed	Name of the Title Holder of the security possessed
4672	Pune	Kolhapur	Malvan	MAHARASTRA	SANTOSH PURUSHOTTAM GAWADE	NOT APPLICABLE	CHUNAWARE, AT MALVAN	NOT APPLICABLE	1559806.40	Doubtful	31-01-2021	Survey No.64,Hissa No.1 Area 2-20-0 Kharaba 0-19-09 Assessment 1-31 wherein Gramapanchayat Chunware,House No.234 situtaed at Chunware , Taluk Malvan , District Sindhudurg	SANTOSH PURUSHOTTAM GAWADE
4673	Pune	Nasik	Deopur	MAHARASTRA	Priti Eknath Sanap	Satish Ramesh Kale	Plot No 104, Shiv parvati colony, Dattamandir, deopur, Dhule-424002	Plot No 104, Shiv parvati colony, Dattamandir, deopur, Dhule-424002	1682131.01	Doubtful	01-04-2021	Flat No. 22, Ganraj Apartment, Satsang Colony, at S. No. 64+65, CTS No. 7018 & 7021, Deopur, Dhule, Tal &Dist - Dhule. Area- 84.06 SqMts and bounded as:  On East by: Marginal Space On West by: Flat No. 19 On North by: Flat No. 21 On South by: Marginal Space	Priti Sanap
4674	Pune	Nasik	Gangapur Rd	MAHARASTRA	Ganesh Anant Karanjkar	Mr Ananta Dhanraj Karanjkar	Flat No. 8, 3rd Floor, Saroj Residency, Plot No. 25, S. No. 58/3, Behind Kadam Lawns, Dhruvnagar Nasik,	Flat No. 8, 3rd Floor, Saroj Residency, Plot No. 25, S. No. 58/3, Behind Kadam Lawns, Dhruvnagar Nasik,	916513.05	Doubtful	29-06-2019	All the piece and parcel of Flat No. 8, 3rd Floor, Saroj Residency, Plot No. 25, S. No. 58/3, Behind Kadam Lawns, Dhruvnagar Nasik, Area- 53.99 Sq. Mts	M/s Rajshri Developers,Partnership firm through partners 1) Shri Samarth Vijay Nikam 2) Shri Nikhil Giridhar Sonawane
4675	Pune	Nasik	Jail Road	MAHARASTRA	Mr Tukaram Devram Ghatole  Mrs Mukta Tukaram Ghatole	NIL	Mr Tukaram Devram Ghatole Mrs Mukta Tukaram Ghatole  Plot no 24,Row House no 5, Arpita sankul D Adarsha nagar Nasik	NA	972685.00	loss	31-12-2017	Residential House no 10 of “ Suraj Row House “ SMC property no 932(Z6Q32014228) on plot no 17,18,19 & 20(part) of S No 932/2+3/3/3/5(1167),Behind Gulmohar apartment,close to Nashik-Pune National Highway,Om Sai Nagar,S T Colony,At Sinnar,Tal Sinnar,Dist Nashik  Boundaries: North: Adj row house no 09 South: Adj side marginal space & open space Adj rear marginal space & S No 932/2+3/3(part) West: Adj Front Marginal space & 6.0m colony WBM road	Tukaram Devram Ghatole
4676	Pune	Nasik	Jail Road	MAHARASTRA	Gorakh Mohan Sonawane Mrs Shradhdha Gorakh Sonawane	NIL	Flat no 204,2nd floor,Akshardhara Co-Op Hsg Soceity Ltd Matoshree Nagar, Near Deolali Vyapari Bank Upnagar-422006	NA	2298093.46	Doubtful	29-05-2019	Residential Flat no 204,2nd Floor of the building “ Akshar Dhara” Co-Op housing society, near deolali Vyapari Bank,Icchamani Lawns road,Upnagar,Off Nasik-Pune Road,Agar Takli,Nashik-422011	Gorakh Mohan Sonawane
4677	Pune	Nasik	Jalgaon	MAHARASTRA	1. M/s Bramha Construction (Prop.Swapnil Vilas Alande)	1. Tejas Ravindra More  2. Dnyaneshwar Shantaram Alande	Shop no 1,Ram Rajya building, Near Shivaji maharaj putala, Baner gaon,Baner,Pune-411045	1. Tejas Ravindra More 3, Z P Colony,highway bridge, Jalgaon-425001  2. Dnyaneshwar dhantaram Alande 11/B,Sant Dyneshwar Colony,near Z P colony, Highway bridge,Jalgaon-425001	5021467.06	Doubtful	31-03-2019	All the piece and Parcel of Gat no. 44, Plot no. 11 S, TS No. 7857, Sant Dnyaneshwar Colony, Near Bajrang Pool at Railway lane, plot area 158.86 sq. mtr ground floor 82.592 sq. mtr and first floor 75.401 sq. mtr.	Dnyaneshwar Shantaram Alande

Display of information - Secured assets possessed under the SARFAESI Act, 2002													
Sl no	ZO	RO	BRANCH	STATE	BORROWER NAME	GUARANTOR NAME (WHEREVER APPLICABLE)	REGISTERED ADDRESS OF THE BORROWER	REGISTERED ADDRESS OF THE GUARANTOR(Wherever applicable)	Outstanding Amount ( In Rs)	Asset Classification	Date of Asset Classification	Details of security possessed	Name of the Title Holder of the security possessed
4678	Pune	Nasik	Jalgaon	MAHARASTRA	M/s Krushna Enterprises (Prop. Sandip Ishwar Choudhary)	Mrs. Jyoti Pradip Chaudhari	Address1: Shop no 32, 4th Floor,Golani market, Jalgaon  Address2: Gat no 443,Plot no 24 and 36, Near gaothan area,at nandre bk, Tal dist Jalgaon	C-15, Shanti Campus, M M Malviya Road, Mulund(w) ,Mumbai-400080	936939.70	Doubtful	02-07-2014	Property1: Gat No 443, Plot no 24, near Vividhkarayakarikaryalayasocetiy office at NandreBk,TalDist Jalgaon Boundaries as: East : Plot no 36 West : Road & use North : G No 255 & 256 South : Plot no 25, Area 299.25 SqMtr  Property2: Gat No 443,Plot no 36, near Vividhkarayakarikaryalayasocetiy office at NandreBk,TalDist Jalgaon Boundaries as: East : Road and Use West : Plot no 24 North : G No 255 & 256 South : Plot no 35, Area 302.00 SqMtr	Sandip Ishwar Chaudhari
4679	Pune	Nasik	Jalgaon	MAHARASTRA	Nita Ramesh Pardeshi Ramesh Sursing Pardeshi	Goraksha Navnath Takale	Sr no 396/2,Plot no 15, Block no 3, Near Swami Samarth High School, At kusumbe KH Tal & Dist Jalgaon-425003	Sr no 396/2,Plot no 15,Block no 3, Near Swami Samarth High School, At kusumbe KH Tal & Dist Jalgaon-425003	546160.50	Doubtful	29-12-2019	All that part and parcel of property consisting of House at Block No. 3, Adm. 33.44 Sq. Mts. towards south side portion of Plot No. 15, Gat No. 396/2 Ganpati Nagar, Near Swami Samarth High School at Kusumbe Kh, Tal & Dist Jalgaon-425003  Bounded as: - North Side- Block No. 4 South Side - Block No. 2 East Side- Block No. 6 West Side - Road	Nita Ramesh Pardeshi
4680	Pune	Nasik	Jalgaon	MAHARASTRA	Sunil Ramdas Shirole Mrs Rekha Sunil Shirole	Gorakh Daga Mahajan	Block no 3, Plot no 42,Gat no 396/2, Near Swami Samarth High school, Ganpati nagar,Kusumbe, Khurd,Tal Dist Jalgaon-425003	Add-Savata Engineering and workshop, V-132,MIDC area,Jalgaon-425003	1200919.08	Doubtful	07-10-2020	All that piece and parcel of property consisting of House at Block No. 3, plot no. 42, Gat No. 396/2, Ganpati nagar, Near Swami Samrath High School, Kusumbe Kh. Shivar Tal & Dist - Jalgaon. Area- 65.92 Sq Mts.	Sunil Ramdas Shirole
4681	Pune	Nasik	Malegaon 3	MAHARASTRA	Laxmi Industries - Bharat Fakira Padolkar	Mr Ajay Fakira Padolkar Mr Ashok Shivaji Chavan	Mr Bharat Fakira Padolkar CTS No 552, Near Savta Maharaj Mandir Kalwadi, T-Malegaon,Dist Nasik  Mr Ashok Shivaji Chavan At post umberkhed ghar no 295, taluka chalisgaon, dist Jalgaon, maharashtra	Mr Ajay Fakira Padolkar CTS no 552, Near Savta Maharaj Mandir Kalwadi, T-Malegaon,D-Nasik	5813628.50	Doubtful	29-07-2016	Property1 All that piece and parcel of the consisting of Gat No.376 admeasuring 0 H 11 R, Sankur Road, Village Kalwadi, Tal Malegaon, Dist Nasik and building constructed thereon. Bounded : On the North by : Temple On the South by : CTS N.551 On the East by : CTS No.553 On the West by : Open space  Property2 All that piece and parcel of the property consisting of CTS No. 552 admeasuring 70.5 Sqr. Mtr. situated at the village Kalwadi, Tal Malegaon, Dist Nashik. Bounded : On the North by : Out of Gat No.376 On the South by : Sakur Road On the East by : Out of Gat No.376 On the West by : Out of Gat No.376  Property3 Water treatment plant(Water storage tank, pressure vessel, RO plant), Automatic mineral water bottling (filling) section(Bottle filling machine, pumps, blower,conveyor, heater, capping system, jar filling machine, cup filling machine, bottle blow moulding machine, pinning compressor	Bharat Fakira Padolkar

Display of information - Secured assets possessed under the SARFAESI Act, 2002													
Sl no	ZO	RO	BRANCH	STATE	BORROWER NAME	GUARANTOR NAME (WHEREVER APPLICABLE)	REGISTERED ADDRESS OF THE BORROWER	REGISTERED ADDRESS OF THE GUARANTOR(Wherever applicable)	Outstanding Amount ( In Rs)	Asset Classification	Date of Asset Classification	Details of security possessed	Name of the Title Holder of the security possessed
4682	Pune	Nasik	Nasik City	MAHARASTRA	MMB Farmers Producers Co Ltd Director/ Guarantors Mahendra Manik Bhamre Manik Bhamre Jagannath Suresh Jadhav Rajendra Dhanaji Aher Prashant Gopinath Devre Prakash Ramesh Raundal Renuka Mahendra Bhamare Jay Mahendra Bhamare	Director/ Guarantors Mahendra Manik Bhamre Jagannath Suresh Jadhav Rajendra Dhanaji Aher Prashant Gopinath Devre Prakash Ramesh Raundal Renuka Mahendra Bhamare Jay Mahendra Bhamare	Registered Office: S No 56, Flat no 24, 4th Floor, Sada-Subha complex, narhe,haveli, Pune-411041  Corporate Office: Gala No 2, Shetkari Sangh building, TDA Road, Near bus stand, Satana, Tal Balgaon, Dist Nashik-423301 Mr. Jay Mahendra Bhamre (Director) Flat no 7, Shri Ganesh Gauri Apartment, Narsingh Nagar,Gangapur Road Nasik-422005  Mr. Jagannath Suresh Jadhav(Director) Ram Nagar, Dahiwad Tal. Deola, Nasik 423102  Mr. Rajendra Dhanaji Aher / Marathi	Mr. Jay Mahendra Bhamre Flat no 7, Shri Ganesh Gauri Apartment, Narsingh Nagar, Gangapur Road Nasik-422005  Mr. Jagannath Suresh Jadhav Ram Nagar, Dahiwad Tal. Deola, Nasik 423102  Mr. Rajendra Dhanaji Aher At. Eklahare Post Jaykheda, Baglan, Nashik-423303  Mr. Prashant Gopinath Devre  At post Surane Vaygaon Behind Marathi	8828400.95	Sub Standard	01-01-2023	NA land bearing Sr. no 165/1/1(plot no 1) area 399.80sqm, Sr. no 165/1/2(plot no 2) area 414.80sqm and Sr. no 165/1/3 (plot no 3) area 354.92sqm at seema nagar near Thakkar bungalow, Ampur road, Satana tah Baglan.  East: As per approved building plan West: As per approved building plan North: As per approved building plan South: As per approved building plan	Mr Mahendra Manik Bhamare
4683	Pune	Nasik	Nasik Highway	MAHARASTRA	Mansubha Layer poultry farm. 1.Mrs. Bharti Prakash Chaudhari (Partner )  2.Mrs. Vijaya Prakash Gaikwad (Partner )  3.Mrs Suvarna Sachin Chaudhari(Partner)  4.Prakash Dagu Chaudhari  5. Mr Sachin Shankarrao Chaudhari	1.Mrs Bharati Prakash Chaudhari  2. Mrs Vijaya Prakash Gaikwad  3. Mrs Suvarna Sachin Chaurdhari  4.Prakash Dagu Chaudhari  5. Mr Sachin Shankarrao Chaudhari	Mansubha Layer Poultry Farm:- 8-Saiom Colony,Behind Aggarwal Petrol Pump,Ozar(MIG) Tal Niphad,Nashik-422206 1.Mrs. Bharti Prakash Chaudhari (Partner ) Address1: Gargi Maitree Satyabhama Niwas,Ekdant Nagar,Dhatrak Phata, Adgaon Nasik-422003 2.Mrs. Vijaya Prakash Gaikwad (Partner ) Income Tax office Samor, Sakri Rasta, Vikas Colony, Dhule 424001 3. Mrs Suvarna Sachin Chaudhari(Partner) Flat no. 2 Navnisat Society, Building No. 6, Mumbai Agra Road, sagar village. Dhatrak Phata,Nasik	1.Mrs. Bharti Prakash Chaudhari (Partner ) Address1: Gargi Maitree Satyabhama Niwas,Ekdant Nagar,Dhatrak Phata, Adgaon Nasik-422003 2.Mrs. Vijaya Prakash Gaikwad (Partner ) Income Tax office Samor, Sakri Rasta, Vikas Colony, Dhule 424001 3.Mrs Suvarna Sachin Chaudhari(Partner) Flat no. 2 Navnisat Society, Building No. 6, Mumbai Agra Road, sagar village. Dhatrak Phata, Nasik 4.Prakash Dagu Chaudhari - Gargi Maitree Satyabhama Niwas,Ekdant Nagar,Dhatrak Phata, Nasik	6732661.39	Doubtful	28-02-2021	NA land bearing plots No 54 and 55 situated at Gat No 54/2-A,CTS No 1746 and 1747, Opp Vaishnavi Apartment,near Kargil Chowk,Village Chunchale,Tal and Dist Nashik 422010.	Mr Sachin Shankarrao Chaudhary
4684	Pune	Nasik	Palse	MAHARASTRA	M/s Matoshree Stone and building suppliers (Prop Mr Sudam Kashinath Nawale)	Mrs Mukta Sudam Nawale	At post Chincholi, Tal Sinnar,Dist Nashik	At post Chincholi, Tal Sinnar,Dist Nashik	1005509.63	Doubtful	01-06-2018	All that piece and parcel of ResidentialFlat no 04, Second floor, Gurudarshan Apartment, Plot No. 02, S. No. 852/3(1147), Near Shri Swami Samartha Foods, Sanjeevani Nagar, Off Saradwadi Road, Sinnar, Tal & Dist- Nashik-422103  Boundaries: East: S No 852/4,hissa no 04 West: Plot no 3 North: Flat no 05 South: 6 Mtr road	Mukta Sudam Nawale

Display of information - Secured assets possessed under the SARFAESI Act, 2002													
Sl no	ZO	RO	BRANCH	STATE	BORROWER NAME	GUARANTOR NAME (WHEREVER APPLICABLE)	REGISTERED ADDRESS OF THE BORROWER	REGISTERED ADDRESS OF THE GUARANTOR(Wherever applicable)	Outstanding Amount ( In Rs)	Asset Classification	Date of Asset Classification	Details of security possessed	Name of the Title Holder of the security possessed
4685	Pune	Nasik	Palse	MAHARASTRA	M/s MJM Oil Mills Mr Sampat Madhukar Muthal	1. Mrs Savita Sampat Muthal 2. Mr Laxman Gangadhar Bhadare	M/s MJM Oil Mills Mr Sampat Madhukar Muthal At Post Vadgaon, Pingla Tal Sinnar Dist-Nasik	1. Mrs Savita Sampat Muthal At Post Vadgaon, Pingla Tal Sinnar Dist-Nasik  2. Mr Laxman Gangadhar Bhadare At Plot 16, Ground Floor, in Talathi Co-Operative Housing Socieity Ltd, Sr No 161/1/16 behind Tarwala nagar, Opp Shree Datta Mandir, Talathi colony, Meri Amrutdham link road, Tal Dist-Nasik-422003	9317151.94	Doubtful	31-12-2018	Prime- Factory land & Building 76.00 lakh + 12.76 lakh , Plant & Machinery-32.08 lakh at Sr. no. 559, Vadgaon Pingla, Tal. Sinnar, Dist Nashik,  Boundaries: Gat No. 559 paikee N.A. Hissa East - 18 Mt. Road West - Gat no. 559 paikee Agricultural land North - Gat no. 558 South - 12.00 Mt. wide road  Gat no. 559 Paikee Agricultural Hissa East - Gat no. 559 paikee N.A. land West - Gat no. 564 North - Gat no. 558 South - 12.00 Mt. wide road and Gat no. 564	Mrs Savita Sampat Muthal
4686	Pune	Nasik	Pimpalgaon Baswant	MAHARASTRA	Irfan Ibrahim Shaikh	Jareena Irfan Shaikh	Flat no. 203, 2nd floor, Abdullaha Tower Apartment, Chandani Chowk, Ozar Mig,Nasik-422206	Flat no. 203, 2nd floor, Abdullaha Tower Apartment, Chandani Chowk, Ozar Mig,Nasik-422206	959747.17	Doubtful	29-06-2018	All the piece and parcel of House at CS No. 721-B/2, Grampanchayat no. 1186/A, Flat no. 203, 2nd floor, Abdullaha Tower Apartment, Chandani Chowk, Ozar Mig, 422206, Tal. Niphad, Dist Nasik. Carpet Area- 594.00 Sq. Fts. Bounded as:  On East by:- Side Margin On West by:-Flat No. 204 On North by:- Flat No. 202 On South by:- Side Margin	Irfan Ibrahim Shaikh and Jareena Irfan Shaikh
4687	Pune	Pune Metro	AGAKHAN PALACE PUNE	MAHARASTRA	ASHWINI KIRAN GADKAR	Mr. Firoz Jilil Tamboli	NA	Flat No. 103, 1st floor, wing B, Landmark Kshitij, CTS No. 139,140,141,142,143,144,145,167,168,169,170,182 Lonikalbhor, Tal Haveli Dist Pune 412201	1278208.91	Doubtful	29-08-2018	Flat No. 103, 1st floor, wing B, Landmark Kshitij, CTS No. 139,140,141,142,143,144,145,167,168,169,170,182 Lonikalbhor, Tal Haveli Dist Pune 412201	Mrs Ashwini Kiran Gadkar
4688	Pune	Pune Metro	AGAKHAN PALACE PUNE	MAHARASTRA	PANDIT KISAN DONGARE	NA	NA	Flat No. 403, 4th Floor, Balaji Nisarg Homes, Wing F, Near Wisdom International School, Shiraswadi (Murkutenagar), Taluka Haweli, Pune- 412207	1450012.08	Doubtful	31-03-2018	Residential Flat No. 403, 4th Floor, Balaji Nisarg Homes, Wing F, Gat No. 48, Near Wisdom International School, Shiraswadi (Murkutenagar), Taluka Haweli, Pune- 412207. Admeasuring Built Up area of flat is 638.00 Sqft.	Mr. Pandit Kisan Dongare
4689	Pune	Pune Metro	AGRI. MARKET YARD PUNE	MAHARASTRA	Pravin Champalal Oswal	Mr. Sagar Avinash Kodre	Flat no 3, 1st Floor Bhagwant Estate, Mundhwa Chowk, Kharadi Bypass, Village Mundhwa Dist Pune. PIN-.411036	Flat no 3, 1st Floor Bhagwant Estate, Mundhwa Chowk, Kharadi Bypass, Village Mundhwa Dist Pune. PIN-.411036	1268981.44	Doubtful	25-08-2011	F NO. 03, 1ST FLOOR, BHAGWANT ESTATES,CTS NO 714,NEAR MUNDHWA BHAJI MARKET,MUNDHWA,HAVELI - 411036	MR. PRAVIN CHAMPALAL OSWAL
4690	Pune	Pune Metro	AGRI. MARKET YARD PUNE	MAHARASTRA	MOHAMMAD ALTAF SADIQ BABA	NA	NA		1151493.38	Doubtful	30-11-2020	1. Residential Flat No. 13, 2nd Floor, Building A, K. M Park, S. No. 34, Hissa No. 2/A, 2/1 (New S. No. 34/2/3) Mauje- Kiwale, Tal. Haveli Dist. Pune- 412101. Admeasuring area of flat is 925.60 Sqft. 2. Residential Flat No. 14, 2nd Floor, Building A, K. M Park, S. No. 34, Hissa No. 2/A, 2/1 (New S. No. 34/2/3) Mauje- Kiwale, Tal. Haveli Dist. Pune- 412101. Admeasuring area of flat is 925.60 Sqft.	Mr. Muhammad Altaf Sadiq Baba
4691	Pune	Pune Metro	AMBEGAON	MAHARASTRA	GANESH VISHWANATH CHAUDHARY	NA	NA	Flat no 408, 4th floor A Wing, We Home, Varkhade Nagar, Near Katraj Talav, Katraj, Pune PIN-.411046	3052211.51	Sub Standard	28-02-2023	All that piece and parcel of Flat No. 408, 4th floor A Wing, We Home, Side Survey No. 51/4/1/B, Varkhade Nagar, Near Katraj Talav, Katraj, Pune 411046	Mr. Ganesh Vishwnath Choudhari & Mrs. Deepali Ganesh Chodhari

Display of information - Secured assets possessed under the SARFAESI Act, 2002													
Sl no	ZO	RO	BRANCH	STATE	BORROWER NAME	GUARANTOR NAME (WHEREVER APPLICABLE)	REGISTERED ADDRESS OF THE BORROWER	REGISTERED ADDRESS OF THE GUARANTOR(Wherever applicable)	Outstanding Amount ( In Rs)	Asset Classification	Date of Asset Classification	Details of security possessed	Name of the Title Holder of the security possessed
4692	Pune	Pune Metro	B.T.KAWADE ROAD	MAHARASTRA	LAXMAN BABU TIRUPATAIAH SANDHA	NA	NA	Flat No 7, Lali Apartment Taradata Colony, Borate Vasti, S No 68/3 B T Kawade Road, Pune PIN-.411013	1643766.93	Doubtful	30-11-2022	All that piece and parcel of Flat no 7, 1st floor, Lali apartment, CTS No 978, S No 53/3/2, Mauje Ghorpadi Tal Haveli Dist Pune 411001 in the limits of PMC Taradatta Colony,	Mr. Sandha Laxman Babu & Mr. T. Munaih Sandha
4693	Pune	Pune Metro		BARAMATI	MAHARASTRA	Ajinkya Nitin Rajebhosale & Mr. Nitin Shivaji Rajebhosale	NA	NA	At Post- Rashin, Tal- Karjat, Dist.- Ahmednagar PIN-.414403	683242.00	Doubtful	31-03-2019	All that piece and parcel G. P. Milkat No.732/A(1), Area 7500.00 Sq. Ft. its open Space,
4694	Pune	Pune Metro	BARAMATI	MAHARASTRA	AMIT SHARAD KACHARE	NA	NA	KASBA, NEAR Z P SCHOOL NO 2, BARAMATI, TAL BARAMATI DIST-PUNE PIN-.413102	899635.00	Doubtful	31-12-2017	All that piece and parcel of Flat No.10, 3rd Floor, Wing 2, Building B, Area admeasuring 67.38 sq.mtrs	MR. AMIT SHARAD KACHARE and MRS. PRITI AMIT KACHARE
4695	Pune	Pune Metro	BARAMATI	MAHARASTRA	AMOL DEVIDAS SHETE	NA	NA	At Post- Rashin, Tal- Karjat, Dist.- Ahmednagar PIN-.414403	2197916.11	Doubtful	30-03-2020	All that piece and parcel of House and Open Space situated on Sr. No. 686, Gram Panchayat Milkat No.367	Mr. Amol Devidas Shete
4696	Pune	Pune Metro	BARAMATI	MAHARASTRA	BARAMATI TYRE REMOULDING	Mrs. Pratibha Milind Deshmukh	Mr. Shriniwas Shivaji Jagtap	R/O Flat No. 104, Building B, Nirmiti Park, Next to VP Engineering College, Baramati, Tal: Baramati, Dist.: Pune Pin 413102	377685.01	Doubtful	14-01-2021	All the Piece and Parcel of Residential Flat No-104, admeasuring 855 Sq. Fts. i.e. 79.46 sq. mtrs. on First floor in “Nirmiti Park” B- Building, Gat No 50 (Old Gat No.66) at Rui, Baramati, Dist.: Pune within the jurisdiction of Sub-registrar office, Baramati.	Mrs. Pratibha Milind Dehmukh
4697	Pune	Pune Metro	BARAMATI	MAHARASTRA	N B ENGINEERS	NA	NA	AT POST PATAS, TEL DOUND DIST PUNE 414403	8570945.90	Doubtful	01-05-2021	Property 1. Commercial property at Gat No. 892/1 (part) admeasuring area 03 R out of 4H76R + PK 00H14R situated at village Patas, Tal. Daund, Dist. Pune & Construction thereupon which is having Grampanchayat Milkat No. 663 in the name of Mr. Namdeo Baban Fulari and Mr. Rangnath Baban Fulari Property 2. Gat No. 327/2 (Part), Old Gat No. 327B admeasuring NA area 68R+ PK 05 R i.e. total 73R along with building constructed thereon, situated at village Girim, Tal. Daund, Dist. Pune, Maharashtra in the Name of Mr. Namdeo Baban Fulari	Mr. Namdeo Baban Fulari and Mr. Rangnath Baban Fulari
4698	Pune	Pune Metro	BARAMATI	MAHARASTRA	Mr. Prem Shamrao Wagh & Mrs. Harshada Prem Wagh	NA	NA	Hardik Vandana Appartment, Flat No 110, Juna Morgaon Road, Khandoba Nagar, Baramati Tal Baramati Dist-Pune, PIN-413102.	696100.00	Doubtful	30-11-2020	Flat No.210, Carpet area admeasuring 37.35 Sq.Mtrs + 4.5 Sq.Mtrs. Balcony area total area admeasuring 41.85 Sq.mtrs. situated upon 2nd floor in the Building name and styled as “Hardik Vandan” Wing-B out of Building -B-3 constructed upon Survey No.209/1/A/9/B/5,209/1/A/9/B/6 and 209/1/A/9/B/7 within the limits of Baramati Municipal council Baramati,Tal-Baramati,Dist-Pune.	Mr. Prem Shamrao Wagh and Mrs. Harshada Prem Wagh
4699	Pune	Pune Metro	BARAMATI	MAHARASTRA	Rahul Sambhaji Rajebhosale	NA	NA	At Post- Rashin, Tal- Karjat, Dist.- Ahmednagar PIN-.414403	2396847.78	Doubtful	30-09-2017	All that piece and parcel G. P. Milkat No.1522/B, Area 2112.00 Sq. Ft. its open Space, Asst. Rs. 425.00 Ps. at Village Rashin, Tal. Karjat, Dist. Ahmednagar	Mr. Rahul Sambhaji Rajebhosle
4700	Pune	Pune Metro	BARAMATI	MAHARASTRA	Mr. Ramkrushna Manik Salve & Mr. Dadaram Manik Salve	NA	NA	At Post- Rashin, Tal- Karjat, Dist.- Ahmednagar PIN-.414403	2209890.80	Doubtful	30-03-2020	All that piece and parcel of House and Open Space situated on Sr. No. 1614, Gram Panchayat Milkat No.806/3 At Village Rashin, Ta. Karjat, Dist. Ahmednagar, admeasuring area 1175.00 Sq. Ft belonging to Mr. Ramkrishna Manik Salve and Dadaram Manik Salve.	Mr. Ramkrushna Manik Salve & Mr. Dadaram Manik Salve
4701	Pune	Pune Metro	BARAMATI	MAHARASTRA	M/s Shriyash Petroleum Prop. Babu Baburao Divekar	Mr. Dipak Rambhau Lipne	NA	At Post Boribel, Tal Daund, Dist Pune, PIN 412215	1987200.56	Doubtful	31-10-2019	N.A. Land admeasuring area 2000.00 Sq. Mtrs i.e. 00H.20R out of Gat No.512, situated at Village Boribel, Tal: Daund, Dist.: Pune along with standing construction thereon.	Mr. Babu Baburao Divekar
4702	Pune	Pune Metro	BARAMATI	MAHARASTRA	SUJATA VILAS MORE	NA	NA	Flat No 5, Sahil Apartment, Wagholikar Park, Ashoknagar Baramati PIN-.413102	711028.48	Doubtful	28-09-2021	All that piece and parcel of Property bearing commercial Shop located at Gala No 7 Shiv Hights, First Floor, City Survey No 1182, Word No 3, Baramati 413102 Admeasuring 300 sq ft	Mrs. Sujata Vilas More

Display of information - Secured assets possessed under the SARFAESI Act, 2002													
Sl no	ZO	RO	BRANCH	STATE	BORROWER NAME	GUARANTOR NAME (WHEREVER APPLICABLE)	REGISTERED ADDRESS OF THE BORROWER	REGISTERED ADDRESS OF THE GUARANTOR(Wherever applicable)	Outstanding Amount ( In Rs)	Asset Classification	Date of Asset Classification	Details of security possessed	Name of the Title Holder of the security possessed
4703	Pune	Pune Metro	GIDNEY PARK	MAHARASTRA	PRAVIN UTTAM SHINOLIKAR	NA	NA	Flat No.803, 8th Floor, Wing No. A, HAMY Park, Plot No. A, S.NO. 19 (Old S.no.16) Hissa No. 1to 4A/18 & Hissa No. 1 to 4B, Mauje Katraj, Tal Haveli, District Pune 411046	2932757.52	Doubtful	24-07-2022	All that piece and parcel of Flat No. 803, A-Wing, 8th floor, Plot No. A, Hamy Park S. No. 19 (Old S. No. 16), Hissa No. 1 to 4B, Opp. Ideal Park Society, Nr Gokul Nagar Chowk, Katraj, Haveli Pune - 411046	Mr. Pravin Uttam Shinolikar
4704	Pune	Pune Metro		MAHARASTRA	Mr. Pappukumar Singh, Mrs. Tulasi Pappukumar Singh & Mr.Ritesh Shivaji Singh	NA	NA	Flat No. 303, 3rd Floor, Nivasa Umang, Wing- A, S. No. 33/4, Near Ceratek City, Off Katraj Kondhwa Road, Yewalewadi, Pune- 411048. Admeasuring carpet area of 1BHK flat is 478 Sqft.	2216149.93	Doubtful	18-04-2021	Flat No. 303,Nivasa Umang,Wing- A, S. No. 33-4,Near Ceratek City, Katraj Kondhwa Rd,Yewalewadi,Pune	Singh Pappu Kumar & Tulasi Pappukumar Singh
4705	Pune	Pune Metro		MAHARASTRA	AASIEEF KHURSHID PATTHN & NAZNEEN AASIEEF PATTHN	NA	NA	Flat No.403, 4th Floor, Wing No. D, Ammar Residency, S. No. 51/2B, Kondhwa Khurd, Taluka Haveli, District Pune 411048	2139902.00	Doubtful	29-05-2020	Flat No.403, 4th Floor, Wing No. D, Ammar Residency, S. No. 51/2B, Kondhwa Khurd, Taluka Haveli, District Pune 411048	AASIEEF KHURSHID PATTHN & NAZNEEN AASIEEF PATTHN
4706	Pune	Pune Metro		MAHARASTRA	Mr. Jeetesh Santosh Darda & Mrs. Payal Lodha	NA	NA	Flat No 403, 4th floor, Nivasa Umang, Wing-A, S No. 33/4, Near Ceratec City ,Off Katraj Kondhwa Road, Yewalewadi, Pune - 411048	2092974.70	Doubtful	04-05-2022	Flat No. 403, 4th Floor, Nivasa Umang, Wing- A, S. No. 33/4, Near Ceratek City, Off Katraj Kondhwa Road, Yewalewadi, Pune- 411048	Mr. Jeetesh Santosh Darda & Mrs. Payal Lodha
4707	Pune	Pune Metro	GIDNEY PARK	MAHARASTRA	Mrs. Nutan Dilip Shinolikar & Mr. Dilip Uattam Shinolikar	NA	NA	Flat No. 203, A Wing, 2nd Floor, Hamy Park, Opp Ideal Park Society, Nr. Gokul Nagar Chowk, Katraj, Haveli Pune PIN- 411046	2827738.72	Sub Standard	19-04-2023	All that piece and parcel of Flat No 203, A Wing, 2nd Floor, Hamy Park, Opp. Ideal park society, Near Gokul Nagar chowk, Katraj Pune- 411046	Mrs. Nutan Dilip Shinolikar & Mr. Dilip Uttam Shinolikar
4708	Pune	Pune Metro		MAHARASTRA	Mr. Prakash Bhimrao Aher & Mrs. Anjana Prakash Aher	Mr. Dada Shankar Aher	NA	Flat No. 8, First Floor, Shri Krushna Apartment, Babras Mala, Indapur, Tal: Indapur, Dist Pune PIN- .413106	364396.94	Doubtful	01-04-2021	All that piece & parcel of land bearing Flat No. 8, First Floor, Shri Krushna Apartment, S. No. 216/2, Near Vidya Pratishthan, Babras Mala, Indapur, Dist.: Pune.	Mr. Prakash Bhimrao Aher and Mrs. Anjana Prakash Aher
4709	Pune	Pune Metro		MAHARASTRA	Mr. Mohan Gajanan Shinde & Mrs. Sujata Mohan Shinde	Mr. Dattatray Kashinath Gavali	NA	At/Post Nimgaon Ketki, Tal- Indapur, Dist.- Pune	937475.00	Doubtful	30-08-2019	CITY SURVEY NO 14/21 FLAT NO 13 2ND FLOOR VYANKATESH APARTMENT SAVATAMALI NAGAR ADMEASURING AREA 79.36 SQ.MTRS	MR.MOHAN GAJANAN SHINDE and MRS. SUJATA MOHAN SHINDE
4710	Pune	Pune Metro		MAHARASTRA	SUHAS LAXMAN AMANE	Mr. Sanjay Mahadeo Padwal	NA	Flat No S-4, Siddhakala Plaza, Vitthal Dev Society Koyana Vasahat Malkapur, Tal Karad Dist Satara 415539	675871.96	Doubtful	30-09-2018	All that piece and parcel of layout plots bearing nos. 2,3,& 4, admeasuring 2190.63 sq mtrs respectively, totally admeasuring 6571.89 sq mtrs. Situated on land bearing survey nos No.89/1+2B/1A+2B/1,89/1+2B/1A+2B/2,89/1+2B/1A+2B/3,89/1+2B/1A +2B/4, Totally admeasuring 7H-19R-0P situated at Revenue village Mhasave Tal & Dist Satara. E-Open passage, W- Open Passage, S- Flat No.007, N- Flat No. 005	Mr. Suhas Laxman Amane, Mrs. Archana Suhas Amane
4711	Pune	Pune Metro	KARAD eCB	MAHARASTRA	C M BIO AGRO PROCESSING PVT LTD	NA	NA	Gat No 200 Shivani Phata Yewalewadi Tal Kadepur Dist Sangali	17575272.68	Doubtful	30-03-2019	REGISTER MORTGAGE OF INDUSTRIAL NA LAND ALONG WITH SUPER STRUCTURES TO BE CONSTRUCTED SITUATED AT GAT NO. 200 SHIVANI FATA A/P-YEWALEWADI TAL-KADEGAON DIST-SANGLI ADMEASURING 6350 SQ. MTRS IN THE NAME OF C M BIOAGRO PROCESSING PVT. LTD. And register mortgage of shop and apartment at kst pride shop no 1 basment floor dhebewadi road agashiv nagar malkapur Karad	Mr Chandrakant Ramchandra More
4712	Pune	Pune Metro	KARAD eCB	MAHARASTRA	DHUMAL CHANDRAKANT TANAJI	NA	NA	FLAT NO 31 POOJA PARK BANAVADI ROAD KARAD MAHARASHTRA	724267.00	Doubtful	30-11-2020	FLAT NO 31 POOJA PARK BANAVADI ROAD KARAD MAHARASHTRA	Mr Dhumal Chandrakant tanaji



Display of information - Secured assets possessed under the SARFAESI Act, 2002													
Sl no	ZO	RO	BRANCH	STATE	BORROWER NAME	GUARANTOR NAME (WHEREVER APPLICABLE)	REGISTERED ADDRESS OF THE BORROWER	REGISTERED ADDRESS OF THE GUARANTOR(Wherever applicable)	Outstanding Amount ( In Rs)	Asset Classification	Date of Asset Classification	Details of security possessed	Name of the Title Holder of the security possessed
4713	Pune	Pune Metro	KARAD eCB	MAHARASTRA	F STYLE GARMENTS PROP PRA	NA	NA	absconding	1378816.89	Doubtful	30-03-2021	ALL THAT PIECE & PARCEL OF PROPERTY SITUATED AT C.S. NO. 187B/4 & 187B/5, MILKAT NO.231/187, GURUWARPET, KARAD DIST SATARA ADMEASURING PLOT AREA OF 228.11 SQ FT	PRAMOD BABURAO WADVANE
4714	Pune	Pune Metro	KARAD eCB	MAHARASTRA	PATIL AJIT DINKAR	NA	NA	Rukmini Nagar Wakhan Tal Karad Dist Sangali	3203634.12	Doubtful	29-01-2021	ALL THAT PIECE & PARCEL OF S NO. 14/1, PLOT NO. 3A/5A, RUKMININAGAR, PART-1, MANGALWARPETH, NEAR SHREE HOSPITAL, KARAD, DIST SATARA TORAL AREA 115.71 SQ. MTR AND CONSTRUCTION THEREON AND PROPERTY SITUATED AT CTS NO 2449,2450,2451 AND 2452 AREA 5667 SQ FEET SHIVAJI HOUSING SOCIETY SHANTINIKETAN TAL MIRAJ DIST SANGALI	Mr Patil Ajit Dinkar
4715	Pune	Pune Metro	KARAD eCB	MAHARASTRA	SHARAD SAHEBRAO DESHMUKH	NA	NA	A.p Murud Tal Patan Dist Satara	593492.00	Doubtful	31-12-2017	Radhey Sankul second floor Ogalewadi karad	Mr Sharad Sahebrao Deshmukh
4716	Pune	Pune Metro	KARAD eCB	MAHARASTRA	VEDIKA AGRO INDUSTRIES	NA	NA	S. No. 5745, Sulkai Road, Mayani Road, Opposite D.Ed. college, Vita - 415311, Dist: Sangli-415311	52097818.33	Doubtful	29-08-2018	2] GAT No. 11, Plot No 2 to 9, 63to 66, 69to75, 78to84,87, 90to92, 113, 114, to 156, 160 to 165, 182to 187, (Present & Future) 152Near Highway Residency, KhanapurItkal Road near Solapur and Property at Milkat No 519 Gat No 575 Ambegaon Tal Kadepur Dist Sangali	Mr Udaya Mahadeo Jankar
4717	Pune	Pune Metro	KARAD eCB	MAHARASTRA	MANE PRASHANT YASHWANT	NA	NA	Flat no D-16 Datt shruthi sankul Karad	904059.49	Sub Standard	23-05-2023	All that Piece & Parcel of the property bearing Flat no D-7 , first floor Gurudatta Park Building, , having flat area 65.61 sq mtr Constructed on the land bearing Bhumapan no 119/4/1/1 having area 0-07.45 H.R. and 119/5 having area 0-15 H.R.situated at Saidapur, Tal-Karad, Dist-	Mr Prashant yashwant mane
4718	Pune	Pune Metro	KARAD eCB	MAHARASTRA	MANE PRASHANT YASHWANT	NA	NA	Flat no D-16 Datt shruthi sankul Karad	486014.69	Sub Standard	23-05-2023	All that Piece & Parcel of the property bearing Flat no 16 , Third floor, C wing , Shree Dattasrushti Sankul , Saidapur, Tal-Karad, Dist- Satara having area 64.68 sq mtr Constructed on the land bearing Bhumapan no 121/38 having area 0-22 H. R	Mr Prashant yashwant mane
4719	Pune	Pune Metro	KARAD eCB	MAHARASTRA	PUJARI BASVRAJ GURAVAYYA	NA	NA	Flat No 3, First Floor, Shivam FloraVillage Govare Taluka Karad Dist Satara	544215.39	Sub Standard	01-05-2023	Property situated at Flat No 3, First Floor, Shivam Flora constructed with permission of G.P Govare Tharav No 6/1 Dt 24/08/2010 on Survey No 44/1B/1 Plot No 7 having flat area 51 sq.meter Grampanchayat Milkat No 470 and having share of 15.27 sq.meter in common land on which building constructed Village Govare Taluka Karad Dist Satara	Mr Pujari Basvayya Guruvayya
4720	Pune	Pune Metro	KATEWADI	MAHARASTRA	Mr. Balasaheb Sitaram Mulik & Mr. Sanjay Balasaheb Mulik	NA	NA	At post Belwdi Tal- Indapur , Dist Pune	634072.85	Doubtful	29-12-2018	City survey no 51,52,53, Milkat no. 51, Village Belwadi, tal Indapur Dist Pune	Mr. Balasaheb Sitaram Mulik
4721	Pune	Pune Metro	KATEWADI	MAHARASTRA	NIRA BHIMA S S K LTD	Corporate Guarantee	NA	At Post Shahajinagar, Katewadi, Tal Indapur, Dist. Pune	214028817.00	Doubtful	29-05-2021	Property No.1: All that parcel & parcel of property bearing Gat No. 305, 332, 333, 335, 337 to 341, 345 to 347, 348/1, 348/2, 348/3, 349, 350, 351/1, 351/2, 352, 353, 70/1 of Village Bhodni Tal- Indapur, Dist. Pune. & Gat No. 404, 405/6, 407, 408/1, 408/2 of village Reda, Tal- Indapur, Dist. Pune. Property No.2: Sugar Factory 3500 TCD, 18 MW Co-Generation, 30 KLP:L Distillery, 1200 Cu. Mt. Bio Gas Plant	M/s. Nira Bhima Sahakari Sakhar Karkhana Ltd.
4722	Pune	Pune Metro	KATRAJ	MAHARASTRA	Mr. Feroz Amir Baig & Mrs. Mahek Feroz Baig	NA	NA	Flat No. 01, Upper Ground Floor, Momin Dreams, Kondhwa Bk., Haweli, Pune PIN- .411048	2402906.75	Sub Standard	29-01-2023	All that piece and parcel of S. No. 7/28A, Flat No. 01, Upper Ground Floor, Momin Dreams, Kondhwa Bk, Haveli, Pune 411048	Mr. Feroz Amir Baig & Mrs. Mahek Feroz Baig
4723	Pune	Pune Metro	KATRAJ	MAHARASTRA	Mr. Nagorao Murtidhar Jadhav & Mrs. Sindhu Nagorao Jadhav	NA	NA	D 6/12 GANGA HEIGHT PINGLE WASTI PINGLE WASTI MUNDHAWA, PUNE- 411036.	1395249.67	Doubtful	30-03-2020	All that piece and parcel of FLAT NO 102,1ST FLOOR, TORAN SPARSH, GAT NO.602, NEAR FLORA ENGINEERING COLLEGE, KHOPI, TALUKA BHOR, PUNE-412206	Mr. Nagorao Murtidhar Jadhav
4724	Pune	Pune Metro	KHADAKWASLA	MAHARASTRA	Mr. Krushna Maruti Gurav & Mrs. Kusum Krishna Gurav	NA	NA	First floor, Flat no. G1, Building No. 6, Star City CHS Ltd., At Shirwal, Tal. Khandala, Dist. Satara PIN-.412801	528188.43	Doubtful	08-04-2016	ALL THE PIECE AND PARCEL OF the Flat no G1, First floor, Building No 6 Star City CHS Ltd. Gat No 336 Hissa No A , ADMEASURING AREA ABOUT 516 SQ FTS I.E. 47.96 SQ.MTRS	Mr. KRISHNA MARUTI GURAV & KUSUM MARUTI GURAV
4725	Pune	Pune Metro	KONDHWA	MAHARASTRA	Mr. Imran Ayazuddin Shaikh & Mrs. Nishant Praveen Imran Shaikh	NA	NA	Flat No. 306, 3rd Floor, Makka Residency, Kondhwa Kh, Dist. Pune PIN-.411048	1223148.28	Doubtful	30-11-2020	Flat No. 306, 3rd Floor, Makka Residency	MR. Imran Ayazuddin Shaikh

Display of information - Secured assets possessed under the SARFAESI Act, 2002													
Sl no	ZO	RO	BRANCH	STATE	BORROWER NAME	GUARANTOR NAME (WHEREVER APPLICABLE)	REGISTERED ADDRESS OF THE BORROWER	REGISTERED ADDRESS OF THE GUARANTOR(Wherever applicable)	Outstanding Amount ( In Rs)	Asset Classification	Date of Asset Classification	Details of security possessed	Name of the Title Holder of the security possessed
4726	Pune	Pune Metro	KOREGAON PARK PUNE	MAHARASTRA	Mr. Arjun Bira Chormale & 3 others	NA	NA	Flat No. 503, 5th Floor, The Orchid Society, IVY Estate Road, Off. Nagar Road, Wagholi, Pune- 412207	2031455.74	Doubtful	28-10-2022	All that piece and parcel of Flat No. 503, 5th Floor, The Orchid Society, Gat No. 686/2 (Old Gat No. 686) Opp. South Indian Bank ATM, IVY Estate Road, Off. Nagar Road, Wagholi, Pune 412207	Mr. Arjun Bira Chormale & Mr. Dadasaheb Arjun Chormale
4727	Pune	Pune Metro		MAHARASTRA	Mr. Ravi Modi & Mrs. Ranjeeta Modi	NA	NA	Flat No 401, B Wing, 4th Floor, Phinix Vrundavan, Nr Siddhivinayak Sankalp, Nr Amit Project, Undri, Tal Haveli, Pune- 412308	1558889.00	Doubtful	03-10-2019	All that piece & parcel of the property bearing Flat No. 401, B Wing, 4th floor, Phinix Vrundavan, Near Siddhivinayak Sankalp, Near Amit Project, Undri, Pune S. No. 54/7 (Old S. No. 87), Haveli, Pune	Mr. Ravi Modi & Mrs. Ranjeeta Modi
4728	Pune	Pune Metro	KORHALE (BK)	MAHARASTRA	MAHADEV ANNA MASAL	Mr. Mhahade Ramchandra Ghate	NA	At/Post: Masalwadi, Loni Bhapkar, Tal: Baramati, Dist.: Pune PIN-.413110	483071.60	Doubtful	28-09-2018	NA plot admeasuring 109.25 Sq mt in Gat No 645, Plot no 40	Mahadev Anna Masal
4729	Pune	Pune Metro	LONI KALBHOR	MAHARASTRA	AJIT KUMAR MITHLESH SINGH	NA	NA	Flat No 701, 7th Floor, Tara City, Building No A-2, At Loni Kalbhor, Tal Haveli Dist Pune	2191074.47	Sub Standard	01-05-2023	All that piece and parcel of the Residential Flat No. 701, 7th floor, Building A-2, Tara City Admeasuring about 957.00 Sq. Ft. constructed on Gat No. 1607, 1608, 1609, 1611, 1702 situated at village Loni Kalbhor, Tal Haveli, Dist. Pune	Mr. Ajitkumar Mithlish Singh
4730	Pune	Pune Metro		MAHARASTRA	Mr. Dattatray Atmaram Doifode & Mrs. Archana Dattatray Doifode	NA	NA	Flat No 105, 1st Floor, Tara City, Building No A-5, At Loni Kalbhor, Tal Haveli Dist Pune	660831.95	Sub Standard	29-01-2023	All that piece and parcel of the Residential Flat No 105, 1st Floor, Building A-5, Tara City Admeasuring about 533 sq ft carpet araea 643 sq ft constructed on Gat No 1607, 1608, 1609, 1611, 1702 situated at village Loni Kalbhor Tal Haveli Dist. Pune	Mr. Dattatray Atmaram Doifode & Mrs. Archana Dattatray Doifode
4731	Pune	Pune Metro	NAVIPETH PUNE	MAHARASTRA	Mrs. Meena Muktaram Vaybhat & Mr. Muktaram Rambhau Vaybhat	NA	NA	House No. 22B (G+1), Shikshak Co-Op. Housing Society Ltd., Village- Khadkale, Post Kamshet, Tal- Maval, Dist- Pune	289196.83	Doubtful	29-06-2022	Property bearing Plot No. 22B, Sangameshwar Shikshak Co-Op. Housing Society Ltd., Village: Khadkale, Post: Kamshet, Tal: Maval, Dist.- Pune 410405.	Mrs. Meena Muktaram Vaybhat
4732	Pune	Pune Metro		MAHARASTRA	PRAKASH ARJUN SHINDE	NA	NA	Flat No. 102, 1st Floor, Sahil Residency, Sr No.37/6/6, Warje, Pune Maharashtra, PIN-.411023	1706839.14	Doubtful	29-05-2022	All the piece & parcel of the Flat No. 102, 1st floor, Sahil Residency, Sr. No. 37/6/6, Village Warje, Tal- Haveli, Dist.- Pune 411058,	Mr. Prakash Arjun Shinde
4733	Pune	Pune Metro	PAUD PHATA PUNE	MAHARASTRA	SARIKA SURAJ PATIL	NA	NA	Flat No B 304, 4th Floor, Amber Park, S No 12, Ambegaon Bk, Near Rajaram Bapu College Pune PIN-.411043	5050400.00	Sub Standard	28-02-2023	All that piece and parcel of flat no 204 situated on 2nd floor, in the scheme known as green park, constructed on Survey no 9 Hissa No 3A, City survey No 1884 Situated at village Dapodi Taluka Haveli Dist Pune	Mrs. Sarika Suraj Patil
4734	Pune	Pune Metro		MAHARASTRA	KIRAN PAWAR	Mrs. Seema Kiran Pawar	NA	A/P: Gursale, Tal: Malshiras, Dist.: Solapur PIN 413109	1081341.26	Doubtful	29-06-2022	All that piece and parcel of Flat No. B-2, Ground Floor, Ramkund Tower- B, constructed on Plot No. 2/B upon CTS No. 6472A/2, Milkat No. W3BZ2000353, Laxminagar, Phaltan, Tal: Phaltan, Dist: Satara 415523. Admeasuring area of 637.17 Sq.Ft. (59.21 Sq. Mt.) Super Built-up Area & 490.19 Sq.Ft. (45.54 Sq.Mt.) Carpet Area	Mr. Kiran Bhimrao Pawar
4735	Pune	Pune Metro	PHALTAN	MAHARASTRA	SWAMI COMPUTERS	Mr. Arjun Sitaram Pawar	Mrs. Surekha Arjun Pawar	Flat No. B-1, Ramkund Tower, Laxminagar, Phaltan, Tal: Phaltan, Dist.: Satara 415523	6221161.09	Doubtful	28-10-2021	1. Shop No. A.S-1, Ground Floor, Ramkund Tower- A, constructed on Plot No. 2/A upon CTS No. 6472A/2, Milkat No. W3BZ2000690, Laxminagar, Phaltan, Tal- Phaltan, Dist.- Phaltan. Admeasuring Built-up Area 15.93 Sq. Mt. i.e. 171.47 Sq. Ft. 2. Flat No. B-1, Ground Floor, Ramkund Tower- B, constructed on Plot No. 2/A upon CTS No. 6472A/2, Milkat No. W3BZ2000352, Laxminagar, Phaltan, Tal- Phaltan, Dist.- Phaltan. Admeasuring Built-up Area 59.21 Sq. Mt. i.e. 637.17 Sq. Ft. 3. Open NA Plot No. 2, S. No. 106/1/3, Near to Rajiv Gandhi Polytechnic College, Zirapwadi, Phaltan, Tal- Phaltan, Dist.- Satara 415523. Admeasuring plot area as per 7/12 extract 372.74 Sq. Mt. i.e. 4011.85 Sq. Ft. 4. Flat No. A-12, Second Floor, Ramkund Tower- A, constructed on Plot No. 2/A upon CTS No. 6472A/2, Milkat No. W3BZ2000352, Laxminagar, Plaltan, Tal- Phaltan, Dist.- Satara 415523. Admeasuring Super Built-up area 65.33 Sq. Mt. i.e. 703.03 Sq. Ft.	Mr. Prashant Arjun Pawar, Mrs. Mayuri Prashant Pawar , Mr. Arjun Sitaram Pawar & Mrs. Surekha Arjun Pawar

Display of information - Secured assets possessed under the SARFAESI Act, 2002													
Sl no	ZO	RO	BRANCH	STATE	BORROWER NAME	GUARANTOR NAME (WHEREVER APPLICABLE)	REGISTERED ADDRESS OF THE BORROWER	REGISTERED ADDRESS OF THE GUARANTOR(Wherever applicable)	Outstanding Amount ( In Rs)	Asset Classification	Date of Asset Classification	Details of security possessed	Name of the Title Holder of the security possessed
4736	Pune	Pune Metro	PUNE CAMP PUNE	MAHARASTRA	Mr. Anant Hanumant Kalambe & Mrs. Aparna Anant Kalambe	Mr. Subhash Nathuram Bhagat	NA	All that piece and parcel Flat No 102, Situated on the First Floor In the building no B-1, Sai Shraddha, Situated on the survey no 6/2, Ambegoan Bk Pune 411041	288197.82	Sub Standard	29-01-2023	All that piece and parcel Flat No 102, Situated on the First Floor In the building no B-1, Sai Shraddha, Situated on the survey no 6/2, Ambegoan Bk Pune 411041	Mr. Anant Hanumant Kalambe & Mrs. Aparna Anant Kalambe
4737	Pune	Pune Metro	PUNE CAMP PUNE	MAHARASTRA	Mr. Dhondiba Narayan Jadhav & Mrs. Rajashree Dhondiba Jadhav	Mr. Suresh Govind Jagtap	NA	Flat No 18, 3rd Floor Atharva Residency, Bhekrainagar, Phursungi Pune PIN-.411028	626598.93	Doubtful	29-08-2021	All that piece and Flat No 18, 3rd Floor Atharva Residency, Bhekrainagar, S. No. 178, Plot No 18 & 19, Phursungi Pune	Mr. Dhondiba Narayan Jadhav & Mrs. Rajashree Dhondiba Jadhav
4738	Pune	Pune Metro	PUNE CAMP PUNE	MAHARASTRA	NANDKUMAR VISHNU PADWAL	Mr. Arvind Shantilal Jain	NA	Flat no 21, 2nd floor Anjana Co-op hausing society ltd, Building no A, S No 147, New S No 175, Hissa No 2A, Bhekrainagar Village Fursungi tal haveli Dist Pune	258908.06	Sub Standard	29-01-2023	All that piece and parcel of Property Flat No 21 on 2nd floor, admesuaring 355sq Fts, Build up i.e. 32.99 sq mtrs in A Wing in the building/project Anjana Building situated on S No 175(old S No 147) Hissa no 2A, Admeasuring 00 hectors 40.53 acres situated at village phursungi tal haweli dist pune	Mr. Nandkumar Vishnu Padwal
4739	Pune	Pune Metro	PUNE CAMP PUNE	MAHARASTRA	NISAR WALI MOHD. SHAIKH	NA	NA	Flat No 7 & 8 First Floor H K Garden S No 43 Kondhwa Khurd-411048	609241.00	Doubtful	30-06-2015	All That Piece and parcel of Flat No 7& 8 1st Floor H K Garden S. No 43 Kondhwa Khurd Haveli , Pune 411048	NISAR WALI MOHD. SHAIKH
4740	Pune	Pune Metro	PUNE CAMP PUNE	MAHARASTRA	PRAFUL PREMRAJ CHAJED	NA	NA	C/4A/20, RAIL VIHAR, BIJALINAGAR,CHINCHWAD,PUNE-411033	1031037.74	Doubtful	31-03-2019	All that piece and parcel of the	PRAFUL PREMRAJ CHAJED
4741	Pune	Pune Metro	PUNE CAMP PUNE	MAHARASTRA	Mr. Santosh Pandurang Chaudhari & Mr. Sachin Pandurang Chaudhari	NA	NA	Flat no 21, Sai Om Apartment, 4th Floor, Sambhaji Nagar, On Pune Solapur Highway, Mouje KadamwakWasti, Loni Kalbhor, Pune 412201	1310008.00	Doubtful	31-03-2015	All that piece and parcel of Flat no 21, Sai Om Apartment, 4th Floor, Sambhaji Nagar, On Pune Solapur Highway, Mouje KadamwakWasti, Loni Kalbhor, Pune 412201	Mr. Santosh Pandurang Chaudhari & Mr. Sachin Pandurang Chaudhari
4742	Pune	Pune Metro	PUNE CAMP PUNE	MAHARASTRA	SUREKHA VIKRAM DESHMUKH	NA	NA	M 30/2383, MAH. HSG BOARD,YERWADA, PUNE -411066	1455661.33	Doubtful	27-02-2022		SUREKHA VIKRAM DESHMUKH
4743	Pune	Pune Metro	PUNE CAMP PUNE	MAHARASTRA	Mr. Ashok Dyandev Shinde	NA	NA	Plot No 20/21 S.NO 178, Flat No 30 5th Floor, Atharva Complex, Fursungi 412308, admeasuring area 630 Sq ft.	551995.00	Sub Standard	01-05-2023	All that piece and parcel of the plot no 20/21, s no. 178, Flat no 30, 5th floor Atharva Complex, Fursungi, 412308, Admeasuring area 630 sq ft belonging to ashok dyandev shinde	Mr. Ashok Dnyandev Shinde
4744	Pune	Pune Metro	PUNE CAMP PUNE	MAHARASTRA	MAHENDRA KISAN BHUJBAL	Deelip Janrav Kadam	NA	Flat No 6, 1st Floor, J Building, Simpale Park, Sasane Nagar, Behind Kale Colony, Hadapsar Pune 411028	1609296.61	Sub Standard	01-05-2023	All that piece and parcel of the Flat No 6, 1st Floor, J Building, Simpale Park, Sasane Nagar, Behind Kale Colony, Hadapsar, pune 411028, admeasuring area 53.83 sq Mtrs+Terrace area 10.64 Sq Mtrs + Right of one car parking in simple park. Owned by Mr. Mahendra Kisan Bhujbal	Mr. Mahendra Kisan Bhujbal
4745	Pune	Pune Metro	PUNE CAMP PUNE	MAHARASTRA	SURESH PARKALE	CHETAN SURESH PARKALE	NA	GALA NO 574MARKET YARD,MARKETYARD PUNE	1127549.11	Sub Standard	09-03-2023	Gala no 574 adm 286 sq.ft Mezzanine Floor adm. 12 sq.ft total area adm 407sq.ft pune krushi bazar samiiti	SURESH PARKALE
4746	Pune	Pune Metro	PUNE CAMP PUNE	MAHARASTRA	SWAPNA SUJEET KULTHE	SANTOSH DIGAMBAR VASULKAR	NA	733/1,RAVIWAR PETH,OPP.DIGAMBER,JAIN MADIR,PUNE-411002,PUNE*****	1045584.45	Sub Standard	01-05-2023	All that piece and parcel of the , Wing A to E, At Gat No 1029,1030/1 & 1030/2, Flat No 304, 3rd Floor , Village Kunjirwadi, Taluka Haveli adm. Area 772 sq ft .	SWAPNA SUJEET KULTHE
4747	Pune	Pune Metro	PUNE DECCAN GYMKHANA	MAHARASTRA	Mr. Ashok Ramavadh Yadav & Mrs. Maya Ashok Yadav	NA	NA	Ganesh Niwas, Laxmi Nagar, Lane No. 7, Kondwa Budruk, Pune PIN-.411048	2027381.50	Sub Standard	01-05-2023	Flat No. 506, 5th Floor, Sr No. 48/5/4 & 48/5/2, Dhruv Residency, Kondhwa Budruk, Pune - 411043	Mr. Ashosk Ramavadh Yadav & Mrs. Maya Ashok Yadav

Display of information - Secured assets possessed under the SARFAESI Act, 2002													
Sl no	ZO	RO	BRANCH	STATE	BORROWER NAME	GUARANTOR NAME (WHEREVER APPLICABLE)	REGISTERED ADDRESS OF THE BORROWER	REGISTERED ADDRESS OF THE GUARANTOR(Wherever applicable)	Outstanding Amount ( In Rs)	Asset Classification	Date of Asset Classification	Details of security possessed	Name of the Title Holder of the security possessed
4748	Pune	Pune Metro	PUNE DECCAN GYMKHANA	MAHARASTRA	Mrs. Megha Deepak Gojge Mr. Deepak Suresh Gojge	NA	NA	S.no 592/2/15/14, Akshata Apartment, Shiriram Colony, Near Salve Garden,Behind Durga Mata Mandir, Kondhwa BK, Pune-411048	1707846.00	Doubtful	25-04-2020	All that piece and parcel ofResidential Flat at No. 104, First Floor, B Building, Dwarika nagri Co-operative Housing Society Ltd, Plot no 5, S. No. 50(Parts), Near ISCON Temple, Tilekar Nagar Road, Kondhwa BK Taluka Haveli, Pune 411048	Mrs. Megha Deepak Gojge Mr. Deepak Suresh Gojge
4749	Pune	Pune Metro	PUNE DECCAN GYMKHANA	MAHARASTRA	Mrs. Rekha Sanjay Yeole and Mr. Sanjay Baburao Yeole	NA	NA	Flat No. 301, 3rd Floor, Renuka Chambers, Pune- Satara Road, Dhankawadi, Tal- Haveli, Pune PIN- .411036	128906.60	Doubtful	29-12-2021	All the piece & parcel of the Flat No. 301, Area admeasuring about 558 Sq. Ft. Built up, in the building Renuka Chambers, in Renuka Co-operative Housing Society situated at Sr. No. 29, Plot No. ¾, Dhanakawadi, Pune, within the limits of PMC & within the jurisdiction of Sub- Registrar office, Haveli-2	Mrs. Rekha Sanjay Yeole and Mr. Sanjay Baburao Yeole
4750	Pune	Pune Metro	PUNE DECCAN GYMKHANA	MAHARASTRA	SANGEETA RAVI SANT	NA	NA	FLAT NO T-3 1ST FLOOR SANTOOR S NO 1 HISSA no 7 plot no 17,18,19,balewadi pune411045	1171766.80	Doubtful	05-09-2022	FLAT NO T-3 1ST FLOOR SANTOOR S NO 1 HISSA no 7 plot no 17,18,19,balewadi pune411045	MRS SANGEETA R SANT AND RAVINDRA G SANT
4751	Pune	Pune Metro	PUNE DECCAN GYMKHANA	MAHARASTRA	Mr. Sanjay Harishchandra Waghulde, Mrs. Anita Sanjay Waghulde, Ms. Ruchika Sanjay Waghulde	NA	NA	Flat No. 202 in Dwarka Co-op Housing Society, Plot No. 126, Sector No. 13, off Moshi High Street Link Road, PCNTDA Chikhali, Tal- Haveli, District Pune - 412105.	1845652.27	Doubtful	01-04-2020	Flat No. 202, Second Floor, Admeasuring Built up area is 1480 Sqft., Building /Society known as Dwarka Nagari Co. Op. Housing Society, Plot No. 126, Sector 13, Off Moshi High Street Link Road, village Chikali, Taluk Haveli, District Pune, within the limits of PMC.	Mr. Sanjay Harishchandra Waghulde, Mrs. Anita Sanjay Waghulde, Ms. Ruchika Sanjay Waghulde
4752	Pune	Pune Metro	PUNE DECCAN GYMKHANA	MAHARASTRA	Mr. Vijay Vinayak Kharade & Mrs. Vimal Vinayak Kharade	NA	NA	Flat No. 602, 6th Floor, Wing B, Sanskruti Homes Society, Chikhali, Pune-411062	1284633.60	Doubtful	15-08-2021	All the piece & parcel of the flat No. 602, 6th floor, B Wing, Building Area admeasuring about 625 Sq. Fts. Built-up Area 58.09 Sq. Mtrs., in the building Sanskruti Homes Society, on Gat No. 1647 & 1648, Dehu- Alandi Road, Patil Nagar at Chikhali, Tal: Haveli, Dist: Pune- 411062.	Mr. Vijay Vinayak Kharade & Mrs. Vimal Vinayak Kharade
4753	Pune	Pune Metro	PUNE DECCAN GYMKHANA	MAHARASTRA	MR.VINAYAK DATTATRAY GARADE & Mrs. NIRMALA VINAYAK GARADE	NA	NA	FLAT NO 25,4TH FLOOR,BUILDING NO-6 GANESH BAUG D CO OP HSG SOC SURVEY NO 39/1A/39/2/1+1,VADGA ON BUDRUK PUNE - 411051	921307.27	Doubtful	28-02-2022	All the piece & parcel of the FLAT NO 25,4TH FLOOR,BUILDING NO-6,IN GANESH BAUG D CO OP HSG SOC SURVEYNO 39/1A/39/2/1+1,SINGGAD ROAD ,BEHIND INDIAN OIL PETROLPUMP ,MANIK BAUG ANAD NAGAR AT VADGAON BUDRUK PUNE -411051	MR.VINAYAK DATTATRAY GARADE & Mrs. NIRMALA VINAYAK GARADE
4754	Pune	Pune Metro	PUNE DECCAN GYMKHANA	MAHARASTRA	Mr. Yogesh Jalindar Bansude & Mrs. Nandini Yogesh Bansude	NA	NA	Flat No. A5- 505 and 506, 5th Floor, Wing No. A-5, Building Aapla Ghar Uruli Kanchan (Shindwane Lakeside), Uruli Kanchan, Pune PIN-412202	1339545.95	Doubtful	29-05-2020	Residential Flat No. A5- 505 and 506, 5th Floor,Wing No. A-5, Building Aapla Ghar Uruli Kanchan (Shindwane Lakeside), Gat No. 751 & 752, Shindwane, Uruli Kanchan, Pune- 412202	Mr. Yogesh Jalindar Bansude & Mrs. Nandini Yogesh Bansude
4755	Pune	Pune Metro	PUNE DECCAN GYMKHANA	MAHARASTRA	Mrs. Reema Gourishankar Ramteke, Mr. Gourishankat Pancham Ramteke & Mrs. Sweta Ramteke	NA	NA	Flat No 207, 2nd Floor, Dhruv Residency, Village Kondhwa Bk. Pune PIN-411048	2018114.96	Sub Standard	22-05-2023	All that piece and parcel of the Flat no 207, 2nd floor, Dhruv Residency, S.NO. 48/5/2 and 48/5/4 (old survey no 92/5) village Kondhwa Bk. Tal Haveli Dist Pune 411048 Admeasuring about 344 sq FTS (31.96 SQ.MTS) carpet area with attached terrace admeasuring about 55 sq fts ( 5.11 sq mtrs)	Mrs. Reema Gourishankar Ramteke
4756	Pune	Pune Metro	PUNE HADAPSAR	MAHARASTRA	Mr. Raju Annappa Shridhar & Mr. Eshwar Narayan Banpatte	NA	NA	Flat No. 303, 3rd Floor, Mata Ramai Magaswargiya Sahakari Graharachna Sansta Maryadit, Mauje Kondhwa Bk., Tal Haveli Dist Pune PIN- 411048	722710.00	Doubtful	27-04-2018	All that piece and parcel of Flat No. 303, in Building type-B, area admeasuring 463 Sq. Ft. i.e. 43.02 Sq. Mt. Build-up, constructed on Survey No. 5, Hissa No. 14/1/5, Survey No. 5, Hissa No. 14/1/6, 14/3/10, 14/2/18, 5/1/2/4/1, Mata Ramai Magasvergiya Shahkari Gruh Rachna Santha Maryadit, village Kondhwa Bk. Tal- Haveli Dist. Pune	Mr. Raju Annappa Shridhar

Display of information - Secured assets possessed under the SARFAESI Act, 2002													
Sl no	ZO	RO	BRANCH	STATE	BORROWER NAME	GUARANTOR NAME (WHEREVER APPLICABLE)	REGISTERED ADDRESS OF THE BORROWER	REGISTERED ADDRESS OF THE GUARANTOR(Wherever applicable)	Outstanding Amount ( In Rs)	Asset Classification	Date of Asset Classification	Details of security possessed	Name of the Title Holder of the security possessed
4757	Pune	Pune Metro	PUNE HADAPSAR	MAHARASTRA	Mr. Vheejay Tukaram Lole, Mrs. Deepika Vheejay Lole & Mr. Ajit Balasaheb Bhintade	NA	NA	Flat No. 10, Wing B2, Maniratana Aangan, Indraprasta Society, Hadapsar 411028	1346079.28	Doubtful	14-01-2020	All that piece and parcel of the property bearing Flat No. B-2-10, admeasuring about 572 Sq. Fts. i.e. 53.15 Sq. Mtrs. Build up area located on the 3rd floor of the Building No. B-2 In the scheme namely Maniratna Angan in the Maniratna Angan Co- Operative Housing Society Ltd., Hadapsar, Tal Haveli, Dist. Pune	Mr. Vheejay Tukaram Lole & Mrs. Deepika Vheejay Lole
4758	Pune	Pune Metro	PUNE MAIN	MAHARASTRA	Mr. Vinayak Shantaram Jadhav, Mr. Vishal Shantaram Jadhav & Mrs. Pournima Vinayak Jadhav	NA	NA	Flat No.14, Building No. F1, Radha Nagri Co-operative Housing Society, S. No. 227/1, Bhosari, Pune	1700755.00	Doubtful	20-07-2019	All that piece and parcel of the Flat No. 14 adm. 536 Sq. Ft. 49.79 Sq. Mt. Built-up area, on ground-first floor in the in Radha Nagri Co-operative Housing Society, constructed at S. No. 227/1 at village Bhosari, Pune within the limits of Pune Municipal Corporation	Mr. Vinayak Shantaram Jadhav, Mr. Vishal Shantaram Jadhav & Mrs. Pournima Vinayak Jadhav
4759	Pune	Pune Metro	PUNE SARASBAUG	MAHARASTRA	Mr. Chandra Shekar S. Munnelli & Mrs. Saguna Chandra Shekar Munnelli	NA	NA	Flat no 303, 3rd Floor, A1 Wing, Aura, Behind Shell Petrol Pump, Near Tamanna Hotel, Hinjewadi, Pune PIN- 411057	3560731.28	Doubtful	07-03-2021	House at Flat no 303, 3rd Floor, A1 Wing, Aura, Behind Shell Petrol Pump, S No 138/2/2N/2/2L, Near Tamanna Hotel, Hinjewadi, Pune, MH 411057 admeasuring area 910 sq. ft. carpet area 758 sq. ft. belonging within limits of PMC	Mr. Chandra Shekar S. Munnelli and Mrs. Saguna Chandra Shekar Munnelli
4760	Pune	Pune Metro	PUNE SARASBAUG	MAHARASTRA	Mrs. Manjusha Sunil Nathi & Mr. Sunil Dnyandeo Nathi	NA	NA	Flat No. 403, 4th Floor, B- Wing, 9 Green Park Building, Sahakarnagar No. 2, Mouje Parvati, Pune PIN-411009	2712275.36	Doubtful	01-05-2022	All that piece and parcel of Property bearing Flat No 403, 4th Floor, Building-B in project known as “9 GREEN PARK” constructed over the land bearing Survey No. 86, Hissa No. 1/1/2 having corresponding City Survey No. 2024 (part) of Mouje Parvati, Tal-Haveli, Dist-Pune, admeasuring area 86.68 Sq. Mtrs. along with adjoining terrace admeasuring about 18.58 Sq. Mtrs. belonging to limits of Pune Municipal Corporation	Mrs. Manjusha Sunil Nathi and Mr. Sunil Dnyandeo Nathi
4761	Pune	Pune Metro	PUNE SOMWARPETH	MAHARASTRA	GEETA TOURS AND TRAVELS PROP GEETA DUBEY	NA	NA	Flat No.67, S. No. 10B, 14A, 16A, 17B, 18B, Sajjana Co-operative Housing Society Ltd., Behind Vyankatesh Caterers, Golf club Road, Yerwada, Pune 411006	1530382.00	Doubtful	31-03-2019	Flat No.67, S. No. 10B, 14A, 16A, 17B, 18B, Sajjana Co-operative Housing Society Ltd., Behind Vyankatesh Caterers, Golf club Road, Yerwada, Pune 411006	Mr. Krushnadeo Prashant Dubey
4762	Pune	Pune Metro	PUNE SOMWARPETH	MAHARASTRA	SAINATH ENTERPRISES	NA	NA	Shop No. 14, Ground Floor, Shrine Complex, Somwarpeth, Pune 411011	808968.49	Doubtful	29-03-2021	Shop No. 14, Ground Floor, Shrine Complex, Final Plot No. 05, CTS No. 415/2A, TP Scheme No. II-B, Somwarpeth, Tal: Haveli, Dist: Pune 411011	Mr. Pannalal Manilal Solanki & Mrs. Indu Pannalal Solanki
4763	Pune	Pune Metro	PUNE VIMAN NAGAR	MAHARASTRA	ANIL RAMCHAND LALA	NA	NA	H 31, Konark Campus, 7th Floor, Viman Nagar, Pune 14	2342218.70	Doubtful	30-06-2022	All that piece and parcel of flat No. 31, 7th floor, Konark Campus, Building No H, S. No. 230A/1, CTS No. 221, S. No. 229, CTS No. 220, New Airport Raod, Vimannagar, Pune 411014	MR Anil Ramchand Lala & Mrs. Mamta Anil Lala
4764	Pune	Pune Metro	PUNE VIMAN NAGAR	MAHARASTRA	BHASKAR PRABHAKAR THORAT	NA	NA	FLAT NO 6, 3RD FLOOR LAXMINARAYAN APARTMENT PLOT NO 30 S No 34A+34B+35C, CTS No 6631 Velankar Colony Off Pune Satara Road Near Laxminarayan Talkies Parvati Pune	1254514.00	Doubtful	13-09-2020	All that piece and parcel ofFLAT NO 6, 3RD FLOOR LAXMINARAYAN APARTMENT PLOT NO 30 S No 34A+34B+35C, CTS No 6631 Velankar Colony Off Pune Satara Road Near Laxminarayan Talkies Parvati Pune	BHASKAR PRABHAKAR THORAT
4765	Pune	Pune Metro	PUNE VIMAN NAGAR	MAHARASTRA	Mr. Ganesh Shivaji Lipane & Mrs. Muktabai Shivaji Lipane	NA	NA	Plot no 50, Hissa no 1B, Near PMC Garden, Dinkar Pathare Wasti, Village Kharadi, Taluka Haweli, Pune	6149277.26	Sub Standard	04-12-2022	Plot no 50, Hissa no 1B, Near PMC Garden, Dinkar Pathare Wasti, Village Kharadi, Taluka Haweli, Pune	Mr. Ganesh Shivaji Lipane & Mrs Muktabai Shivaji Lipane

Display of information - Secured assets possessed under the SARFAESI Act, 2002													
Sl no	ZO	RO	BRANCH	STATE	BORROWER NAME	GUARANTOR NAME (WHEREVER APPLICABLE)	REGISTERED ADDRESS OF THE BORROWER	REGISTERED ADDRESS OF THE GUARANTOR(Wherever applicable)	Outstanding Amount ( In Rs)	Asset Classification	Date of Asset Classification	Details of security possessed	Name of the Title Holder of the security possessed
4766	Pune	Pune Metro	PUNE VIMAN NAGAR	MAHARASTRA	KAPIL CONSTRUCTION	Mrs. Sangita Nagnath N Navale	NA	House on Plot No 14 Admeasuring 350 sqft i.e. 32.50 sq mts and Construction thereon constructed, MADHA Colony, at Lohegaon (VimanNagar S No 228/5 within the limits of Pune Municipal Corporation.	1534345.10	Doubtful	31-03-2020	All that piece and parcel House on Plot No 14 Admeasuring 350 sqft i.e. 32.50 sq mts and Construction thereon constructed, MADHA Colony, at Lohegaon (VimanNagar S No 228/5 within the limits of Pune Municipal Corporation.	Nagesh navnath Navale
4767	Pune	Pune Metro	PUNE VIMAN NAGAR	MAHARASTRA	PRANAV CONSTRUCTION	Mr Santosh Tukaram Mirje	Mrs. Savita Santosh Mirje	M/s Pranav Construction prop Mr. Pramod gaurav B-116 Parmar Trade Centre Sadhu Waswani Chowk Pune 411001	778230.47	Doubtful	01-03-2021	All that Piece and Parcel House at Kalpataru building S No 31/1B Lane No 13 Choudhary Nagar Near R K Puram Society Dhanori Pune 411015	Santosh Tikaram Mirje & Savita Santosh Mirje
4768	Pune	Pune Metro	PUNE VIMAN NAGAR	MAHARASTRA	YASH TECHNOLOGY SOLUTIONS	Sachin Sarjerao Gaikwad	NA	M/s Yash Technologies Solutions Prop Murkute mayur Yashwantrao Gat no 64/1 at po biradawadi ambertahn road chakan pune	289264.04	Doubtful	28-11-2020	All that piece and parcel Shop No P-11, ground floor, Sr No 43 Hissa No 1/1/5a/1/1, HAMY Garden near Dattawadi , Jhambulwadi at Ambegaon Budruk Pune	Sachin Sarjerao Gaikwad
4769	Pune	Pune Metro	SASWAD	MAHARASTRA	DILIP NAMDEV SHELAR	NA	NA	Flat No 18 3rd floor, Shree Sai Chaya Old S No 8/1, Plot No -5, CTS No 45526, Maoje- Saswad Tal- Puandar Dist - Pune.	1359237.59	Doubtful	19-03-2021	Flat No 18 3rd floor, Shree Sai Chaya Old S No 8/1, Plot No -5, CTS No 45526, Maoje- Saswad Tal- Puandar Dist - Pune. Admeasuring area 492 SQ FT.	Mr. Dilip Namdev Shelar
4770	Pune	Pune Metro	SASWAD	MAHARASTRA	Mrs. Manish Abhijeet Dhumal & Mr. Abhijeet Baban Dhumal	NA	NA	Flat No. A/11, Stilt Floor, Wing- A, Vekatesh Swapna Nagari, Saswad, Tal Purandar Dist Pune	1186687.02	Doubtful	31-03-2021	All that piece and parcel of Flat No. A-11, Stilt Floor, Vyankatesh Swapnnanagri, Wing A, S. No. 6/9, Saswad Sonari Raod, Saswad, Taluka Purandar Dist Pune	Mrs. Manisha Abhijit Dhumal & Mr. Abhijit Baban Dhumal
4771	Pune	Pune Metro	SATARA	MAHARASTRA	AMAR BASANTRAO BENDRE	Mr.Kiran Shankarrao Kadam	NA	At flat no 01 Ground floor sai Shradha A Building Plot no 6 Sy no 144,145 & 146, Chandrabhaga Garden City Godoli Satara 415002, Maharashtra	1080997.04	Doubtful	29-08-2022	All that piece and parcel of property Flat no. 01, admeasuring 674 sq feet carpet area,1395 sq. feet salable area including attached garden and vharanda space located at ground floor in building no A in SAI SHRADHA APARTMENT at CHANDRABHAGA GARDEN CITY constructed on plot no 6 in Sy no 144+145+146,Godoli satara and bounded as below, East-Common passage, West-Open space, flat no 17 North-part of flat no 02 and duct South-parking and open space.	Mr. Amar Vasantrao Bendre Mrs. Sujata Amar Bendre Mr.Akash Vasantrao Bendre
4772	Pune	Pune Metro	SATARA	MAHARASTRA	DIPAK SHIVARAM BARGE	NA	NA	At plot no 10 ,JCO colony,Samaj Mandira Samor,Sainik Nagar,Sadar Bazar Satara Taluka Satara and Dist. Satara Maharashtra 415002	1806480.00	Doubtful	11-04-2021	All that Piece & Parcel of land admeasuring 100 square meter and 81.31 square meter construction thereon being situated at westside of CTS no 245A/1 in sadarbazar Satara Taluka Satara Dist Satara bounded as below, East : CTS no 245A/2,West: Remaining part of CTS 245A/1,North : Common road, South : Remaining part of CTS 245A/1	Mr. Dipak Shivram Barge and Mrs. Jyoti Dipak Barge
4773	Pune	Pune Metro	SATARA	MAHARASTRA	HEMLATA SACHIN PAWAR	Sandip Kisanrao Pawar	NA	At Flat A-14, Stilt Floor F Wing, Krushna Building Wing A, Survey No 67/2B/2+2C Plot 4 Near Karishma Garden Society Mouje Saidapur Taluka & Dist : Satara 415001	1217011.69	Doubtful	29-03-2022	All that Piece & Parcel of Flat No- A-14, Stilt floor, Krushna A Building, Survey No 67/2B/2+2C Plot 4 Near Karishma Garden Society Mouje Saidapur, Taluka & Dist Satara Admeasuring carpet area of 32.50 Sq Mtr i.e 349.827 Sq ft. and saleble area of 49.70 sq mtr i.e. 534.966 sq feet  East : Flat no A-6 West: Passage and Duct North : Open Space South : Duct and Flat A-15	Mrs. Hemlata Sachin Pawar & Sachin Kisan Pawar

Display of information - Secured assets possessed under the SARFAESI Act, 2002													
Sl no	ZO	RO	BRANCH	STATE	BORROWER NAME	GUARANTOR NAME (WHEREVER APPLICABLE)	REGISTERED ADDRESS OF THE BORROWER	REGISTERED ADDRESS OF THE GUARANTOR(Wherever applicable)	Outstanding Amount ( In Rs)	Asset Classification	Date of Asset Classification	Details of security possessed	Name of the Title Holder of the security possessed
4774	Pune	Pune Metro	SATARA	MAHARASTRA	PRAMOD BHIMARAO BHISE	Mr Dipak Laxman Dhanawade	NA	At FLAT NO A-7, first Floor, Krushna A Building, Plot No 4, R S No 67/2B/2+2C, Near Kalandi Bungalow, Saidapur Road, Tal Dist Satara, Maharastra-415002	1634589.00	Doubtful	28-01-2021	All that part of the property consisting of- FLAT NO A-7, first Floor, Krushna A Building, Plot No 4, R S No 67/2B/2+2C, Near Kalandi Bungalow, Saidapur Road, Tal Dist Satara, Maharastra-415002. Total Area 35.6 Sq Mtr with bounded by:- East:- Open to Sky, West:- Satircase, Lobby & Apt No A-10, North:-open Sky, south:- Satircase.	Mr. PRAMOD BHIMARAO BHISE
4775	Pune	Pune Metro	SATARA	MAHARASTRA	SHUBHANGI PRAKASH MULE	Shrikant Parshuram Warangatte	NA	At Flat no 8 Second floor E wing Krushnkunj Building Sy no.107/2 Swaraj Nagar Godoli Satara Taluka & Dist : Satara 415001	1709160.36	Doubtful	29-08-2022	All that Piece & Parcel of Flat No- 8, second floor, Krushnkunj Building E wing, Survey No 107/2 plot no.16+17 Godoli, Taluka & Dist Satara Admeasuring builtp area of 43.66 Sq Mtr and super built up area of 54.22 sq mtr.  East : Flat no 9 West: Flat no 7 North : Porch South : Road	Mrs. Shubhangi Prakash Mule
4776	Pune	Pune Metro	SATARA	MAHARASTRA	Mrs.Snehali Sanjay Shinde & Mr.Sanjay Pralhadrao Shinde	Mr.Atul Jagannath Hingmire	NA	At Indavali tarf kudal Post Karandi Taluka Jawali Dist. Satara 415514	1086535.20	Doubtful	27-04-2020	All that piece and parcel of All that part of the property consisting of- Flat no A-5, Stilt floor, Krushna A Building, plot No 4, R S No 67/2B/2+2C, Near Kalandi bungalow, Saidapur, Tal dist Satara, Maharastra-415002. Total Carpet Area 32.50 Sq Mtr and Salebale Area	Mrs.Snehali Sanjay Shinde & Mr.Sanjay Pralhadrao Shinde
4777	Pune	Pune Metro	SATARA	MAHARASTRA	SUNIL GORAKH MANE	Mr AJAY SUDHAKAR HENDRE	NA	SHREE GANESH APT Sngan tarf satara Dist satara	994014.30	Doubtful	19-06-2019	All that piece and parcel of FLAT NO 108 ADMEASURING 18.30 SQMTR CARPET AREA(20.95 SQMTR BUILTUP AREA) AND FLAT NO 109 ADMEASURING 18.30 SQMTR CARPET AREA (20.95 SQMTR BUILTUP AREA) SITUATED AT FIRST FLOOR, SHREE GANESH APT ,CONSTRUCTED ON PLOT NO.29,30 &31 FROM R S NO 57/2A+8A SITUATED AT VASAHAT NAGAR OPPOSITE TO SHENDRE SATARA ROAD CONCAON TALUKA AND DIST SATARA	Mr.Sunil Gorakh Mane
4778	Pune	Pune Metro	SATARA	MAHARASTRA	SURYAKANT DILIP KHARAT	NA	NA	At flat no 04,Second floor, Muktai Palace Phursungi Pune 412308	1688705.32	Doubtful	28-07-2022	All that piece and parcel of flat no 4 on second floor in building namely Muktai Palace Admeasuring 586 Sq Ft (carpet Area) In At sy No 183 and old sy no 154 Hissa no 1A+1B/8A/7 Village Phursungi Taluka Haveli Dist . Pune 412308 Maharashtra by owned by Suryakant Dilip	MR SURYAKANT Dilip Kharat
4779	Pune	Pune Metro	SATARA	MAHARASTRA	Mr. Umesh Nathu Durgawale & Mrs. Sima Umesh Durgawale	NA	NA	Flat No- A22, second Floor, Krushna A Building, Mouje Saidapur, Taluka & Dist Satara	1274325.44	Doubtful	28-10-2022	All that Piece & Parcel of Flat No- A22, second Floor, Krushna A Building, Survey No 67/2B/2+2C Plot No. 4, Mouje Saidapur, Taluka & Dist Satara, Admeasuring carpet area of 30.17 SqMeter. Along with enclosed balcony of 2.33 Sq.meter and open balcony of 3.10 Sq.Meter all together admeasuring 35.60 sq.meter.	Mr. Umesh Nathu Durgawale & Mrs. Sima Umesh Durgawale
4780	Pune	Pune Metro	SATARA eCB	MAHARASTRA	M/S ABHISHEL SALES AND SERVICES PROP MAHADEV KHANDERAO GAIKWAD	PRADIP GULABRAO PAWAR	NA	Shop No 1, ground floor, annu chambers cts no 467/7C/2/27, plot no 26, opp cooper bunglow sadarbazar satara area admeasuring 18.15 sq mtr PLOT NO 22, DNYANPRASAD SOCIETY, AHIRE COLONY , SAMBHAJINAGAR, SATARA 415004	577102.49	Doubtful	30-04-2021	All that piece and parcel of property bearing BUNGLOW SHOP NO 1 GROUND FLOOR, ANNU CHAMBERS SITUATED ON cts 467/7C/2/27 , Plot no 26, opp Cooper Bungalow, Sadarbazar, Satara WITH AREA ADMEASURING 338.17 SQ MTRS	M/S ABHISHEL SALES AND SERVICES PROP MAHADEV KHANDERAO GAIKWAD
4781	Pune	Pune Metro	SATARA eCB	MAHARASTRA	ASHA SHAMRAO SHINDE	PRALHAD D JADHAV	NA	CTS NO 276 & 277 CHIMANGAON TQ KOREGAON DIST SATARA	614650.00	Doubtful	31-12-2017	CTS NO 276 & 277 CHIMANGAON TQ KOREGAON DIST SATARA	SHAMRAO RAMCHANDRA SHINDE
4782	Pune	Pune Metro	SATARA eCB	MAHARASTRA	ATUL ANANDRAO SABALE	NA	NA	ALL THE PIECE & PARCEL OF GRAMPANCHAYAT PROPERTY ON 195 SANGAM MAHULI TQ DIST SATARA	995613.00	Doubtful	28-12-2020	ALL THE PIECE & PARCEL OF GRAMPANCHAYAT ROPERTY ON 195 SANGAM MAHULI TQ DIST SATARA	ANANDRAO NARAYAN SABALE GRAMPANCHAYAT PROPERTY ON 195 SANGAM MAHULI TQ DIST SATARA



Display of information - Secured assets possessed under the SARFAESI Act, 2002													
Sl no	ZO	RO	BRANCH	STATE	BORROWER NAME	GUARANTOR NAME (WHEREVER APPLICABLE)	REGISTERED ADDRESS OF THE BORROWER	REGISTERED ADDRESS OF THE GUARANTOR(Wherever applicable)	Outstanding Amount ( In Rs)	Asset Classification	Date of Asset Classification	Details of security possessed	Name of the Title Holder of the security possessed
4783	Pune	Pune Metro	SATARA eCB	MAHARASTRA	OMBALE RAJENDRA VITTHAL	NA	NA	GRAMPANCHAYAT PROPERTY NO 97/1 CHANDWADI PUNARVASAN TQ WAI DIST SATARA	1487147.00	Doubtful	29-10-2018	GRAMPANCHAYAT PROPERTY NO 97/1 CHANDWADI PUNARVASAN TQ WAI DIST SATARA	OMBALE RAJENDRA VITTHAL & VIDYA RAJENDRA OMBALE
4784	Pune	Pune Metro	SATARA eCB	MAHARASTRA	OMBALE SUREKHA SANJAY	NA	NA	GRAMPANCHAYAT PROPERTY NO 97/1 CHANDWADI PUNARVASAN TQ WAI DIST SATARA	1721347.00	Doubtful	28-01-2021	GRAMPANCHAYAT PROPERTY NO 97/1 CHANDWADI PUNARVASAN TQ WAI DIST SATARA	OMBALE SUREKHA SANJAY & SANJAY VITTHAL OMBALE (EXPIRED)
4785	Pune	Pune Metro	SATARA eCB	MAHARASTRA	Mr. Punit Mahesh Saraf & Mrs. Rameshwari Punit Saraf	NA	NA	Bungalow No B-1, S No 327/2, 333A/333B/334A/1B, Plot No 45, Arkshalanagar, Near Gajanan Maharaj Mandir, Satara-415002	776300.30	Doubtful	16-01-2020	All that piece and parcel of property bearing Bungalow No B-1, S. NO. 327/2, 333A/333B/334A/1B, Plot No 45, Arkshalanagar, Near Gajanan Maharaj Mandir, Satara-415002.	Mr. Punit Mahesh Saraf & Mrs. Rameshwari Punit Saraf
4786	Pune	Pune Metro	SATARA eCB	MAHARASTRA	Mr. Rajendra Shivaji Kadam, Mr. Popat Shivaji Kadam & Mr. Shivaji Parshuram Kadam	NA	NA	At Post: Saap, Rahimatpur, Tal- Koregaon, Dist.- Satara	1732848.05	Doubtful	28-12-2019	All that piece and parcel of property bearing CTS No. 124 at Village Saaap, Rahimatpur, Tal- Koregaon, Dist.- Satara with Grampanchayat Milkat No. 462, area admeasuring 135.20 Sq. Mtrs.	Mr. Rajendra Shivaji Kadam, Mr. Popat Shivaji Kadam & Mr. Shivaji Parshuram Kadam
4787	Pune	Pune Metro	SATARA eCB	MAHARASTRA	SANTOSH NARAYAN SABALE	RAJENDRA VISHNU SURYAWANSHI	NA	RESIDENTIAL BLDG ON CS NO 647 AT POST SHIVTHAR TQ DIST SATARA	209935.00	Doubtful	04-11-2019	ALL THE PIECE & PARCEL RESIDENTIAL BLDG ON CS NO 647 AT POST SHIVTHAR TQ DIST SATARA	SANTOSH NARAYAN SABALE
4788	Pune	Pune Metro	SATARA eCB	MAHARASTRA	SANTOSH SHANKAR SURYAVANSHI	RAMESH NARAYAN BAWANE	NA	PLOT NO 26 RS 3631A/1 GRAMPANCHAYAT PROPERTY NO 225 SHAHUPURI TQ DIST SATARA	542305.86	Doubtful	12-12-2012	PLOT NO 26 RS 3631A/1 GRAMPANCHAYAT PROPERTY NO 225 SHAHUPURI TQ DIST SATARA	SANTOSH SHANKAR SURYAWANCHI
4789	Pune	Pune Metro	SATARA eCB	MAHARASTRA	SATISH NAMDEO CHAVAN	SHAIKH SIRAJ CHAND	NA	FLAT NO 2 BLDG A SADGURU CHAMBERS S NO 23/1/1A VILLAGE GODOLI SATARA	498819.13	Doubtful	31-12-2017	FLAT NO 2 BLDG A SADGURU CHAMBERS S NO 23/1/1A VILLAGE GODOLI SATARA	SATISH NAMDEO CHAVAN & JAYASHRI SATISH CHAVAN
4790	Pune	Pune Metro	SATARA eCB	MAHARASTRA	VIKAS BAPU MANE	NA	NA	FLAT NO SF 4 2ND FLOOR RUDRANSH RESIDENCY, NEAR GURUKUL SCHOOL GODOLI SHAHUNAGAR SATARA	620929.30	Doubtful	06-10-2014	FLAT NO SF 4 2ND FLOOR RUDRANSH RESIDENCY PLOT NO 11 +12 S NO 113/2 NEAR GURUKUL SCHOOL GODOLI SHAHUNAGAR SATARA	VIKAS BAPU MANE
4791	Pune	Pune Metro	SHIRUR	MAHARASTRA	BHAIRAVANATH ENTERPRISES NAD LAND DEVELOPERS PROP. SUDHIR PARASRAM GHEGADE	MR. UMESH ANANDA GHEGADE	NA	A/P MATH, NEAR ZP SCHOOL, TAL- SHRIGONDA, DIST AHMEDNAGAR 413702	952198.82	Doubtful	30-03-2021	1. ALL THE PIECE AND PARCEL OF PROPERTY BEARING GODOWN NO. 2, SITUATED AT GROUND FLOOR OF THE BUILDING CONSTRUCTED ON NA PROPERTY BEARING CITY S. NO. 2049 HAVING S. NO. 2043 SITUATED AT JOSHIWADI WITHIN THE MUNICIPAL LIMITS OF SHIRUR MUNICIPAL COUNCIL AND SUB- REGISTRAR, SHIRUR, TAL SHIRUR, DIST PUNE. 2. ALL THE PIECE & PAERCEL OF THE PROPERTY BEARING NA PLOT OUT OF THE GAT NO. 241 SITUATED AT VILLAGE MATH AND WITHIN THE LIMITS OF SUB- REGISTRAR SHRIGONDA TAL- SHRIGONDA DIST AHMEDNAGAR	MR. SUDHIR PARASRAM GHEGADE & MR. UMESH ANANDA GHEGADE
4792	Pune	Pune Metro	SHIRUR	MAHARASTRA	MR. KUNDAN KUMAR & MRS. BABITA KUMARI	NA	NA	Row House No. 1, Plot No. 26+28, S. No. 51/3/2/2 situated at Mangalmurti Nagar, Shirur, Dist Pune, Pin 412210	987106.73	Doubtful	29-01-2022	All the piece & parcel of the house property bearing Row House No. 01, having total plot area of 651.30 Sq Ft alongwith total built up area of 532.72 Sq Ft situated at in the Row House scheme constructed on Gunthewari NA Plot property No. 26+28, out of S. No. 51/3/2/2 situated at Mangalmurti Nagar within the municipal limits of Shirur, Dist Pune.	MR. KUNDAN KUMAR & MRS. BABITA KUMARI
4793	Pune	Pune Metro	SHIRUR	MAHARASTRA	Mr. Aijaj Sirajoddin Munshi & Mrs. Reshma Aijaj Munshi	NA	NA	Gujar Mala, Shirur, Tal: Shirur, Dist.: Pune, PIN- 412210	1062515.50	Doubtful	31-01-2017	All the piece & parcel of the Flat No. 301, 2nd floor, in building named Ayesha, CTS No. 819, 820, 821, Late Ali, Shirur, Dist- Pune- 412210 Area admeasuring about 560 Sq. Fts. Built up area.	Mr. Aijaj Sirajoddin Munshi
4794	Pune	Pune Metro	SHIRUR	MAHARASTRA	Mr. Aslam Jainuddin Sayyad & Mrs. Shakira Aslam Jainuddn	NA	NA	275, Late Ali, Naer Devi Mandir, Shirur Tal Shirur Dist Pune	1217540.00	Sub Standard	04-02-2023	All that piece and parcel of House Property situated on residential Flat 102, Stilt Floo, Ayesha Building, CTS No 819,820,821 Late Ali, Shirur Taluka, Dist Pune 412210	Mr. Aslam Jainuddin Sayyad



Display of information - Secured assets possessed under the SARFAESI Act, 2002													
Sl no	ZO	RO	BRANCH	STATE	BORROWER NAME	GUARANTOR NAME (WHEREVER APPLICABLE)	REGISTERED ADDRESS OF THE BORROWER	REGISTERED ADDRESS OF THE GUARANTOR(Wherever applicable)	Outstanding Amount ( In Rs)	Asset Classification	Date of Asset Classification	Details of security possessed	Name of the Title Holder of the security possessed
4795	Pune	Pune Metro	SHIRUR	MAHARASTRA	M/s. Shoe Max Footware Prop. Shakur Shamshuddin Sayyad	Mrs. Hajirabai Shamshuddin Sayyad	NA	H. No. 3018/4, CTS No.1513/5, M. G. Road, Shirur, Tal: Shirur, Dist.: Pune- 412210.	437607.00	Doubtful	31-12-2017	All the piece & parcel of the Milkat No. 3018/4, CS No. 1513/5, M. G. Road, Aadat Bajar, Shirur, Pune- 412210 Area admeasuring about 15.79 Sq. Mtrs. Plot area & 28.42 Sq. Mtrs, construction area	Mr. Shakur Shamshuddin Sayyad
4796	Pune	Pune Metro	SHIRUR	MAHARASTRA	M/S Shubham Promoters & Developers Prop. Mrs Shobha Vijay Chemate	Mrs. Sanyogita Rajendra Pawar	NA	TRIMURTI HERITAGE FLAT NO 6, ADINATH NAGAR, SHIRUR, TAL SHIRUR DIST PUNE PIN- 412210	983534.50	Doubtful	30-06-2017	All that piece and parcel of House property situated on commercial shop no 1, Ground Floor, Shree Sai Samarth Park Building, Sr no 1149/1+2, Plot No 20, Baburao Nagar, Shirur Taluka Shirur Dist Pune 412210	Mrs. Shobha Viajay Chemate
4797	Pune	Pune Metro	SHIRUR	MAHARASTRA	Mrs. Shubhangi Rajendra Umap	Mr. Suraj Shivaji Navale	NA	Flat No 7, First Floor, Shree Ganesh Residency, CS NO 2013/5/4, Plot No 7D, Shirur, Tal- Shirur, Dist- Pune, PIN-412210	2993309.62	Doubtful	28-10-2022	All that piece and parcel of House Property situated on Flat No 7, First Floor, Shree Ganesh Residency, CS NO 2013/5/4, Plot No 7D,Shirur, Tal- Shirur, Dist- Pune 412210	Mrs. Shubhangi Rajendra Umap
4798	Pune	Pune Metro	SHIRUR	MAHARASTRA	Mr. Vijay Babaji Chemate & Mrs. Shobha Vijay Chemate	NA	NA	TRIMURTI HERITAGE FLAT NO 6, ADINATH NAGAR, SHIRUR, TAL SHIRUR DIST PUNE PIN- 412210	984692.01	Doubtful	31-12-2017	All that piece and parcel of House property situated on commercial shop no 1, Ground Floor, Shree Sai Samarth Park Building, Sr no 1149/1+2, Plot No 20, Baburao Nagar, Shirur Taluka Shirur Dist Pune 412210	Mrs. Shobha Viajay Chemate
4799	Pune	Pune Metro	SHIVAJI ROAD	MAHARASTRA	Mrs. Shama Hussen Pathan & Mr. Pathan Hussen Ahmed	NA	NA	H No. 571, Near Sai Gym, Dattawadi, Near Police Chwoki, Pune PIN-411030	2554093.71	Doubtful	28-09-2018	Shop No. 101 & Shop No. 102 situated on 1st floor in building known as Al Karim Complex constructed on City Survey No. 789/1 situated at Village Bhavani Peth, Tal: Haveli, Dist.: Pune	Mrs. Shama Hussen Pathan and Mr. Pathan Hussen Ahmed
4800	Pune	Pune Metro	SHIVAJI ROAD	MAHARASTRA	Mr. Subhash Sukai Sharma	NA	NA	340, Bhawani Peth, Kasewadi, Pune-411042	1882731.57	Doubtful	29-10-2022	All that piece and of Flat No. 203, 2nd floor, Sai Pushkraj, Wing No. B, S No. 3, Hissa No. 5/1/15, 5/1/17, 5/113, 6/1/3C Tal- Haveli, Kondhwa Bk., Pune 411048	Mr. SUBHASH SUKAI SHARMA
4801	Pune	Pune Metro	TILAK RD PUNE	MAHARASTRA	Mr. Idris Mohammed Golwala	NA	NA	Flat No. 04, 3rd Floor, CTS No. 277, 277/1, Near Dalal Chowk, Guruwarpeth, Tal. Haweli, Pune- 411042	2511074.28	Doubtful	31-03-2018	Mortgage of Flat no.4, Adm. 500 sq. ft. i. e. 46.46 sq. mt. (build up) on 3rd floor of the building situated at CTS 277 & 277/1 of Guruwar peth, Pune city Tal. Haweli Dist. Pune. & situated within the Jurisdiction of Sub Registrar Haveli	Mr. IDRIS MOHAMMED GOLWALA
4802	Pune	Pune Metro	UMFB PUNE CAMP	MAHARASTRA	Mr. Sagar Ravsaheb Kale & Mrs. Sonali Sagar Kale	NA	NA	OTA 112, S No 682/2, Near Warkari Bhawan, Bibvewadi, Opp. Suhag Mangal Karyalaya, Pune PIN-411037	1714989.13	Sub Standard	30-12-2022	All that piece and parcel of Flat No 204, Admeasuring 570Sq fts i.e. 52.97 sq mtrs Build up area along with terrace and 1 comman car parking in the building knows as TORAN SPARSH Constructed on Gat no 602(p), Lying and situated at village khopi, Tal Bhor Dist Pune Limits of sub Registrar Bhor	Mr. Sagar Ravsaheb Kale & Mrs. Sonali Sagar Kale
4803	Pune	Pune Metro	VIMAN NAGAR	MAHARASTRA	Mr. Vijaykumar Ganesh Ankam & Mr. Ganesh Poshetti Ankam	Mr. Rakesh Suresh Adap	NA	H. No. 1011, S. No. 41/5, Near Jai Gas Agency, JAJ Housing Society, Anand Park, Vadgaonsheri, Pune, PIN-411014	1149533.16	Doubtful	05-04-2020	All the piece & parcel of the land & building in Gat No. 41, Hissa No. 5/1/2, Anad Park Area, Near Jai Gas Agency, Off. Nagar Road, Wadgaonsheri, Pune- 411014 admeasuring area 1750 Sq. Ft. belonging to Mr. Ganesh Poshetti Ankam	Mr. Ganesh Poshetti Ankam
4804	Pune	Pune Metro	VIMAN NAGAR	MAHARASTRA	Mr. Bhushan Yashwant Pagar & Mrs. Sonali Bhushan Pagar	NA	NA	Flat No 10, Ujjwal Shilp Co-Operative Housing Society, Second Floor, Rayakar Nagar, Dhayri, Pune	2812028.68	Sub Standard	30-03-2023	All that piece and parcel of the property bearing Residential Flat No. 3, Situated on Ground Floor in Ujjawal Ship Co-Operative Housing Society Ltd., Situated on Plot No. 22, 23, S. No. 14/7, Hissa No. 2, 4, 5, 6 & 8 Lane No. A, Raikar Nagar, Near Rohan Jewellers, Dhayari Phata, Dhayari Area, Tal Haveli, Dist. Pune	Mr. Bhushan Yashwant Pagar & Mrs. Sonali Bhushan Pagar
4805	Pune	Pune Metro	VIMAN NAGAR	MAHARASTRA	Mr. Dnyaneshwar Kisanrao More & Mrs. Jyoti Hari Lad	NA	NA	Opposite Serum Co Gate no 4, S No 223/5, Parijat Colony, Akashwani, Hadapsar Pune, PIN-411028	1022041.84	Doubtful	29-08-2021	Plot along with constructed premises Shop on ground floor and Flat on the first Floor at S No 36/2B/2A/1, Grampanchayat milkat no 306, opposite Govinda Lodge, Pune Solapur Road, Hake Wasti, Mouje Manjari 9BK), Tal haveli, Dist Pune.	Mr. Dnyaneshwar Kisanrao More
4806	Pune	Pune Metro	VIMAN NAGAR	MAHARASTRA	Mr. Om Prakash Ahire & Mrs. Swati Om Ahire	NA	NA	H. No. 688, Ganesh Peth, Dhor Galli, Near Amar Hind Mandal, Pune PIN-. 411002	3290200.18	Sub Standard	21-12-2022	Flat No 06, 2nd Floor, Old CTS No 852, New CTS 502, Near Menkudake, Karyalay, Ghaseti Pool, Ganesh Peth, Tal- Haveli, Dist-Pune-411002	Mr. Om Prakash Ahire and Mrs Swati Om Ahire

Display of information - Secured assets possessed under the SARFAESI Act, 2002													
Sl no	ZO	RO	BRANCH	STATE	BORROWER NAME	GUARANTOR NAME (WHEREVER APPLICABLE)	REGISTERED ADDRESS OF THE BORROWER	REGISTERED ADDRESS OF THE GUARANTOR(Wherever applicable)	Outstanding Amount ( In Rs)	Asset Classification	Date of Asset Classification	Details of security possessed	Name of the Title Holder of the security possessed
4807	Pune	Pune Metro	VIMAN NAGAR	MAHARASTRA	Mrs Rupali Sanket Nimbalkar & Mr Sanket Jayant Nimbalkar	MR. AMAR GAJANAN JADHAV	NA	Bldg A Flat No 10 Sr No 199 Plot No 29, Silver Line Appt Viman Nagar, Pune 411014	2150029.72	Doubtful	29-08-2022	Flat/Unit bearing No.907 admeasuring 42.74 sq.mtrs. carpet area subject to variation on account of internal plaster and finishing on the Nineth floor,in the builing known as “Belle Vie” together with adjoining terraces admeasuring 6.60 sq.mtrs and alongwith right to use of OP-17 Single Open car parking spaces on the ground floor in the building known as “Belle Vie” Situated on the land admeasuring 00 Hectare 55.50 Ares out of Gat No.668,totally admeasuring 03 Hectres 40 Ares,Situated at Village Wagholi,within the limit of Grampanchayat Wagholi,Taluka Haveli,District Pune.	Mrs Rupali Sanket Nimbalkar and Mr. Sanket Jayant Nimbalkar
4808	Pune	Pune Metro		MAHARASTRA	Mr. Sanket Jayant Nimbalkar & Mrs Rupali Sanket Nimbalkar	NA	NA	Bldg. A, Flat No. 10, Sr. No. 199, Plot No. 29, Silver Line Appt., Viman Nagar, Pune-411014	2734425.89	Doubtful	29-08-2022	Property 1) Flat No. 02, First Floor, Building A, Silver Line Apartment, Sr. No. 199, 204, 205, 206/1, & 209/1, Plot No. 29, Hind Co-op Hsg. Soc. Ltd., Village: Lohegaon, Tal: Haveli, Dist.: Pune Property 2) Flat No. E 1106, 11th Floor, Konark Orchid, Plot No. 1 to 5, Gat No. 905, 906, 926, 1085, Keshnand Road, Tal: Haveli, Wagholi, Dist.: Pune	Mr. Sanket Jayant Nimbalkar and Mrs Rupali Sanket Nimbalkar
4809	Pune	Pune Metro		MAHARASTRA	Mr. Santosh Popat Chavan, Mr. Madhukar Popat Chavan & Mr. Mohan Chavan	NA	NA	S. No. 277, Ramoshi Ali, Nr New English School, Hadapsar Pune 411028	1446097.00	Doubtful	29-08-2018	Residential plot situated at CTS No. 259 & 260A, Municipal No. 273/1 & 277/1 near Laxmi mata temple & new English School Off Pune- Solapur Highway, Mouje Hadapsar, Tal- Haveli Pune admeasuring about 543.58 Sq. Ft.	Mr. Santosh Popat Chavan, Mr. Madhukar Popat Chavan & Mr. Mohan Chavan
4810	Pune	Pune Metro		MAHARASTRA	Mrs. Shamshad Salim Shaikh & Mr. Saleem Ibrahim Shaikh	NA	NA	Flat No. 7, Shanti Niketan Society, Near Riase Parade Society, Kondhwa Khurd, Dist- Pune 411048	2476762.97	Doubtful	01-03-2022	All that piece & parcel of residential Flat situated at Flat No.201, 2nd floor, Gulmohar Royale, Plot No. 25, S. No. 199, 204, 205, 206/1 & 209/1, CTS No. 140, Near Andhra Bank Vimannagar Branch, Pune- Nagar Road, Vimannagar Taluka Haveli, Dist. Pune. (Within the limits of Pune Municipal Corporation). Admeasuring Built-up area of flat is 640.56 Sq. Ft.	Mrs. Shamshad Salim Shaikh & Mr. Saleem Ibrahim Shaikh
4811	Pune	Pune Metro	VIMAN NAGAR	MAHARASTRA	M/s Shree Balaji Construction & Associates	Mr. Shivkumar Sadashiv Bhairagonde	NA	Prop- Mr. Dhareppa Shivlinga Albal, Flat No. 12, B - Wing, Sahyog Apartment, Bhosari, Pune, PIN-411039	1043189.09	Doubtful	28-02-2022	Residential Flat No. 12, 2nd Floor, B Wing, Sahyog apartments, measuring 805 Sq. Fts., situated at Sr. No. 232/4, CTS No. 4532, Bhosari, Pune-411039	Mr. Dhareppa Shivlinga Albal
4812	Pune	Pune Metro		MAHARASTRA	Mrs. Shamshad Salim Shaikh & Mr. Saleem Ibrahim Shaikh	NA	NA	Flat No. 7, Shanti Niketan Society, Near Riase Parade Society, Kondhwa Khurd, Dist- Pune 411048	2476762.97	Doubtful	01-03-2022	All that piece & parcel of residential Flat situated at Flat No.201, 2nd floor, Gulmohar Royale, Plot No. 25, S. No. 199, 204, 205, 206/1 & 209/1, CTS No. 140, Near Andhra Bank Vimannagar Branch, Pune- Nagar Road, Vimannagar Taluka Haveli, Dist. Pune. (Within the limits of Pune Municipal Corporation). Admeasuring Built-up area of flat is 640.56 Sq. Ft.	Mrs. Shamshad Salim Shaikh & Mr. Saleem Ibrahim Shaikh
4813	Pune	Pune Metro		MAHARASTRA	Mr. Vijay Sambhaji Wabale & Mr. Sambhaji Daulatrao Wabale	NA	NA	Ap Kesnand Wabale Vasti, Taluka Havveli Dist Pune 412207	1776548.50	Sub Standard	28-11-2022	All that piece and parcel of the residential Flat No 101, 1st Floor, Building No A in Alfa Lite scaper project situated on Gat no 868 (old no 869) Near konark Exotica Project, Wagholi kesnand road, Wagholi Area pune 411037. Total Carpet Area of the flat is 81.19 sq mtrs	Mr. Vijay Sambhaji Wabale & Mr. Sambhaji Daulatrao Wabale
4814	Pune	Pune Metro		MAHARASTRA	Mr. Amrapal Rajaram Ranpise & Mrs. Kamal Rajaram Ranpise	NA	NA	Flat No F/202 Ganga Kunj, Malwadi Road, Near Hanuman Mandir, Kalas Vishrantwadi, Pune, PIN-411015	1775895.94	Doubtful	28-09-2022	Flat No 301, Third floor, Ganga Kunj, Building -F, S No 7, hissa No 1A/1B/2,3,7,4. S No 6/1, Hissa No 5A/1A/1/2, 5A/aE,1/1/6/2/2, Malwadi Road, Near Hanuman Mandir, Vishrantwadi Pune	Mr. Amrapal Rajaram Ranpise & Mrs. Kamal Rajaram Ranpise
4815	Pune	Pune Metro	VISHRANTWADI	MAHARASTRA	Mr. Mangesh Subhash Dixit & Mr. Subhash Dattatray Dixit	NA	NA	Flat No. B-14, 4th Floor, Omkar Park, B- Building Co-op. Housing Society Ltd., Dhankawadi, Tal- Haveli, Pune PIN-411043	1693658.47	Doubtful	30-11-2020	Sy. No. 33/3, 33/5/10, 33/5/11, Omkar Park Building B Co. Op. Housing Society Ltd., Building- B, Flat No. B-14, 4th Floor, Dhanakawadi, Tal: Haveli, Pune-411043 admeasuring 5560 Sq. Ft. i.e. 51.11 Sq. Mtrs. Built up + Terrace admeasuring 150 Sq. Ft. i.e. 13.94 Sq. Mtrs.	Mr. Mangesh Subhash Dixit and Mr. Subhash Dattatray Dixit
4816	Pune	Pune Metro	VISHRANTWADI	MAHARASTRA	Mrs. Rakshadevi S Jadhav & Mr. Sachin Jamsingh Rajput	NA	NA	Flat No.C-1301, 13th Floor, Vellonia Co-Operative Housing Society Ltd., Arcadia Building, Wing-C, Mumbai Bangalore Highway, Near Garuda Gateways, Bavdhan Khurd, Mulshi Pune	4698893.60	Sub Standard	29-12-2022	Flat No. C-1301, 13th Floor, Vellonia Co-Operative Housing Society Ltd., Arcadia Building, Wing-C, Plot No. 1, S. No. 53, Hissa No. 8, Plot No. 3, S. No. 55, Hissa No. 2, S. No. 52, Hissa No. 1B+1C+2(P)+3+4/A & S. No. 53, Hissa No. 1+2+4A+4B+6(P)+9B+10+11+12, Mumbai Bangalore Highway, Near Garuda Gateways, Bavdhan Khurd, Mulshi, Pune	Mrs. Rakshadevi S. Jadhav & Mr. Sachin Jamsingh Rajput

Display of information - Secured assets possessed under the SARFAESI Act, 2002													
Sl no	ZO	RO	BRANCH	STATE	BORROWER NAME	GUARANTOR NAME (WHEREVER APPLICABLE)	REGISTERED ADDRESS OF THE BORROWER	REGISTERED ADDRESS OF THE GUARANTOR(Wherever applicable)	Outstanding Amount ( In Rs)	Asset Classification	Date of Asset Classification	Details of security possessed	Name of the Title Holder of the security possessed
4817	Pune	Pune Metro	VISHRANTWADI	MAHARASTRA	SAIGANGA GENERATORS	NA	NA	Shop No. D- 2, Ground Floor, Shruti Residency, Survey No. 87, Hissa No. 32/1, Mauje Mohannadwadi Tal. Haveli, District Pune- 411060.	1783237.50	Doubtful	29-05-2019	Shop No. D- 2, Ground Floor, Shruti Residency, Survey No. 87, Hissa No. 32/1, Mauje Mohannadwadi Tal. Haveli, District Pune- 411060.	Mr. Sachin Nivrutti Sasane
4818	Pune	Pune Metro	VISHRANTWADI	MAHARASTRA	Mr. Sandip Babanrao Taware & Mrs. Minal Sandip Taware	NA	NA	Flat No. 104, 1st floor, Yogiraj Co- Operative Housing Society Ltd., S. No. 231/1A, Plot No. 2, Shri Ganesh Vihar, Kalepadal Road, Near Pratham Vishwa Lawns, Hadapsar, Pune	422781.71	Doubtful	31-03-2016	Flat No. 104, First Floor, Yogiraj Complex, S. No. 231, Hissa No. 1A, admeasuring area of about 374 Sq. Ft. i.e. 34.75 Sq. Mtrs., Near Swar Vihar, Sasanenagar, Village: Hadapsar, Tal- Haveli, Pune.	Mr. Sandip Babanrao Taware & Mrs. Minal Sandip Taware
4819	Pune	Pune Metro	VISHRANTWADI	MAHARASTRA	M/s Shantai Enterprises Prop.: Mrs. Deepa Kishor Gunjal	Mr. Kumar Balu Jadhav	Mrs. Mangal Kumar Jadhav	Flat No. I 602, L Axis, 6th Floor, Sect. No. 06, Spine Road, Moshi Pradhikaran, Pimpri Chinchwad, Pune- 412105	1446897.85	Doubtful	29-01-2021	Flat No. 309, 3rd Floor, E Wing Co- Op. Housing Society Ltd., Raj Tower, Old S. No. 120, New S. No. 67/2, Mauje- Katraj, Tal- Haveli, Pune- 411046 belonging to Mr. Kumar Balu Jadhav & Mrs. Mangal Kumar Jadhav. Admeasuring about 524 Sqft. i.e. 48.69 Sqm. (1 BHK Flat)	Mr. Kumar Balu Jadhav & Mrs. Mangal Kumar Jadhav
4820	Pune	Pune Metro	VISHRANTWADI	MAHARASTRA	VISHAL VISHWANATH KAMTHE	NA	NA	Sr. No. 223, Parijat Colony, Vitthal Nagar, Opp. Jain Mandir, Hadapsar Pune PIN- .411028	1734891.20	Doubtful	28-09-2021	All that part of the property plot & house at Sr. No. 223-1, Parijat Colony, Vitthal Nagar, Opp. Jain Mandir, Hadapsar, Pune- 411028 along with parking and open terrace within PMC limits. Admeasuring land about 200 Sqm.	Mr. Vishal Vishwanath Kamthe
4821	Pune	Pune Metro	WAGHOLI	MAHARASTRA	Mr. Ashok Ghamaji Murhe, Mr. Sandesh Ashok Murhe & Mrs. Nirmala Ashok Murhe	NA	NA	Murhe Vasti, Near Vitthal Temple, A/P Kuruli, Tal Khed, Dist.- Pune 410501	7776185.24	Sub Standard	02-04-2023	All that piece and parcel of the N.A. Land Admeasuring about 00H 68.70 R i.e. 6870 sq. mtrs. or thereabout out of total NA Land Admeasuring 00 H 81 R i.e. 8100 sq. mtrs. out of Gat No. 202 Hissa No. 3 totally admeasuring 00 H 87 R together with constructed Godown (Transit godown No 1. & Transit Godown No. 2) Near Hindustan Coating Pvt. Ltd., Moi Road, Murhe Vasti, Village Kuruli, Taluka Khed, Dist. Pune (Within the local limits of Kuruli Grampanchayat) belonging to Mr. Ashok Ghamaji Murhe	Mr. Ashok Ghamaji Murhe
4822	Pune	Pune Metro	WAGHOLI	MAHARASTRA	Mr. Ashok Ghamaji Murhe, Mr. Sandesh Ashok Murhe & Mrs. Nirmala Ashok Murhe	NA	NA	Murhe Vasti, Near Vitthal Temple, A/P Kuruli, Tal Khed, Dist.- Pune 410501	8630703.00	Sub Standard	02-04-2023	All that piece and parcel of the N.A. Land Admeasuring about 00H 68.70 R i.e. 6870 sq. mtrs. or thereabout out of total NA Land Admeasuring 00 H 81 R i.e. 8100 sq. mtrs. out of Gat No. 202 Hissa No. 3 totally admeasuring 00 H 87 R together with constructed Godown (Transit godown No 1. & Transit Godown No. 2) Near Hindustan Coating Pvt. Ltd., Moi Road, Murhe Vasti, Village Kuruli, Taluka Khed, Dist. Pune (Within the local limits of Kuruli Grampanchayat) belonging to Mr. Ashok Ghamaji Murhe	Mr. Ashok Ghamaji Murhe
4823	Pune	Pune Metro	WAGHOLI	MAHARASTRA	Mr. Vijay Prakash Mane & Mrs. Sarika Vijay Mane	NA	NA	Sr. No. 53/3, Renuka Niwas, Taradatta Colony, B T Kawade Road, Ghorpadi, Pune PIN-416403	1318217.43	Doubtful	28-09-2022	All that piece and parcel of the Flat No 206, 2nd floor, Building B admeasuring area 415 Sq ft. i.e.38.56 Mtrs (build up) in the society knows as ANJANA Apartment Co-operative Housing Society Ltd., constructed on the Survey No 175/2A (old Survey No 147) Gram panchayat Property No 2/3061, situated at Village Phursungi, Tal Haveli, Dist- Pune Pin 412308, Within the local limit of zilla parishad Pune & panchayat samiti Taluka Haveli & panchayat samiti Haveli & Gram Panchayat Phursungi & also within the jurisdiction of registrar Haveli Pune	Mr. Vijay Prakash Mane & Mrs. Sarika Vijay Mane
4824	Pune	Pune Metro	WAKDEWADI BRANCH	MAHARASTRA	Mr. Ankush Manohar Deshmukh & Mr. Manohar Gulabrao Deshmukh	NA	NA	Bungalow at SNo 81/1C, Chaitrabhan nagar, Next Kankariya Gas Agency, Famous Chowk To Sai Chowk Road, New Sangavi 4110027	591834.34	Sub Standard	10-12-2022	All that piece and parcel of House Property situated on Bungalow at S No 81/C, Chaitrabhan nagar, Next Kankariya Gas Agency, Famous Chowk To Sai Chowk Road, New Sangavi 4110027. Admeasuring 1540 sq. ft.	Mr. Ankush Manohar Deshmukh & Mr. Manohar Gulabrao Deshmukh
4825	Pune	Pune Metro	WANEWADI	MAHARASTRA	MRS. RASHMI RUSHIRAJ NAIK-NIMBALKAR	MRS. MANGLADEV PRATAPSINHA JADHAVRAO	Mr. SHANTARAM VISHNU AWATE	405, NIMBALKAR WADA, RAVIVAR PETH, PHALTAN, TAL - PHALTAN DIST-SATARA, PIN-415523.	8484432.00	Doubtful	02-06-2022	NA Plot No.-1 (Admeasuring 378.10 Sq. Mtr.), Plot No.2 (Admeasuring 316.32 Sq. Mtrs.) & Plot No.3 (Admeasuring Area 317.46 Sq. Mtrs) out of Gat No. 1/B of Mauje Zirapwadi, Ta. Phaltan, Dist. Satara bearing in name of Mrs. Mangaldevi Pratapsinh Jadhavrao	Mrs. Mangaldevi Pratapsinh Jadhavrao

Display of information - Secured assets possessed under the SARFAESI Act, 2002													
Sl no	ZO	RO	BRANCH	STATE	BORROWER NAME	GUARANTOR NAME (WHEREVER APPLICABLE)	REGISTERED ADDRESS OF THE BORROWER	REGISTERED ADDRESS OF THE GUARANTOR(Wherever applicable)	Outstanding Amount ( In Rs)	Asset Classification	Date of Asset Classification	Details of security possessed	Name of the Title Holder of the security possessed
4826	Pune	Pune Metro	WANEWADI	MAHARASTRA	Mrs. Sheetal Vrushant Jagtap & Mr. Vrushant Appasaheb Jagtap	Mr. Purushottam Ramraje Jagtap	NA	At/Post Wanewadi, Tal- Baramati, Dist.- Pune PIN-.412306	8186904.62	Doubtful	03-07-2022	All that piece and parcel of property bearing Apartment No. 06, admeasuring 1068 Sqft. i.e. 99.25 Sqmt. situated on the second Floor (Over Silt) along with garage family unit No. 10 admeasuring 212 Sqft. with WC and space in the corner admeasuring 40 Sqft. within building named "Anjali Apartment" constructed over the land bearing Sub- Plot No. 18, Survey No. 80, Hissa No. 2 village Aundh, withing the Registration District of Pune, Sub Registration Taluka Haveli and Limits of Pune Municipal Corporation.	Mrs. Sheetal Vrushant Jagtap & Vrushant Appasaheb Jagtap
4827	Pune	Pune Metro		MAHARASTRA	Mr. Nitin Pandurang Patil & Mrs. Mansi Nitin Patil	Mr. Swapnil Pradeep Ghodake	NA	House no 25, 2nd floor, Kumbharkar Estate, Sinhgad Road Opp Surya Plaza Pune PIN-.411041	1894203.65	Doubtful	29-10-2021	All that piece and parcel of the property being Flat no 3, 1st floor, Gurudatta Apartment, plot no 15, S No 312/3/5, Carpet area admesuring 481.51 Sq Ft. i.e. 44.75 sq mtrs(saleable area) adsuaring about 701.55 sq ft i.e. 65.19 sq mtrs situated at village kodoli Dist Satara Maharashtra	Mr. Nitin Pandurang Patil & Mrs. Mansi Nitin Patil
4828	Pune	Pune Metro	KATEWADI	MAHARASTRA	DYANDEV BALASO NIMBALKAR	Mr. Tanaji Shivaji Jamdar	NA	AT Paritwadi Post Lasurne Tal- Indapur , Dist Pune	267643.00	Doubtful	31-12-2014	House property situated on House No. 150, City Survey No. 81 out of 186 At Paritwadi, post- Lasurne, Tal- indapur, Dist- Pune	Mr. Dnyandeo Balasaheb Nimbalkar
4829	Pune	Pune Metro	MAHABALESHWAR	MAHARASTRA	YASH ENTERPRISES	Mr. Baban Sakharam Dhebe	Mrs. Vidya Baban Dhebe	Village & Post Gureghar, Tal Mahabaleshwar, Dist Satara	1748502.00	Doubtful	01-06-2018	House Property situated at GP No. 68, near Mapro Garden, At & Post- Gureghar, Tal- Mahabaleshwar, Dist- Satara	Mr. Baban Sakharam Dhebe & Mrs. Vidya Baban Dhebe
4830	Pune	Pune Metro	B.T.KAWADE ROAD	MAHARASTRA	KISHAN BASANT PARDESHI & BHAVAN BASANT PARDESHI	NA	NA	s.No. 10, Lane No.1, Plot No.21, Ganpati Hsg Society, Kharadi, Dist Pune 411001	824891.74	Doubtful	06-08-2023	All the piece and parcel of shop no. 12 admeasuring at 98 Sq. Ft. (i.e. 9.107 Sq. Mtr) (Built Up) alongwith loft admeasuring about 49 Sq. Ft. (i.e. 4.553 Sq. mtr) on the upper groung floor, Laxmi Arcade, situated at S. No. 69/2/1B and 2/1A, having its CTS No. 832 of Mauje Ghorpadi, Tal- Haveli, Pune 411001	KISHAN BASANT PARDESHI & BHAVAN BASANT PARDESHI
4831	Pune	Pune Metro		MAHARASTRA	Mr. Mahendra Dattatray Pawar & Mrs. Neha Mahendra Pawar	Mr. Arun Dinkar Lokhande	NA	Shri Siddhivinayak Vihar, Gokulwadi, Flat No. 9, Kacheri Road, Baramati, Dist Pune 413102	438629.14	Sub Standard	29-01-2023	All that piece & parcel of Flat No. A-18 admeasuring 840 Sq. Ft. i.e. 78 Sq. mt. on stilt second floor, in the building known as "Rutusrushti Apartment" Wing- A, constructed on N. A. Plot No. 2 & 3, out of S. no. 273/4/1 of Baramati, Dist- Pune Which is within the jurisdiction of Division Pune, Sub- Division Baramati and within the limits of Sub- Registrar Baramati.	Mr. Mahendra Dattatray Pawar & Mrs. Neha Mahendra Pawar
4832	Pune	Pune Metro	PUNE SARASBAUG	MAHARASTRA	Mr. Vijay Mahadeo Shiva & Mrs. Shiva Tejaswini V	NA	NA	CTS no 67/A, A/P Ghorpadi B/8, Citadel Empress, B T Kawade road, Opp to Kalashankar Nagar, Pune 411001	1199483.38	Sub Standard	14-09-2023	CTS no 67/A, A/P Ghorpadi, B/8, Citadel Empress, B T Kawade road, Opp to Kalashankar Nagar, Pune 411001	Mr. Vijay Mahadeo Shiva & Mrs. Shiva Tejaswini V
4833	Pune	Pune Metro		MAHARASTRA	Mr. Ayub M. Pattewale & Mrs. Aasma Ayub Pattewale	NA	NA	Flat No. 301, 3rd floor, Radiance Premier, CTS No. 171, Near Pimpri Chowk, Off Nehru Road, Nana Peth, Pune- 411002	1674814.12	Doubtful	21-06-2023	All the piece & parcel of property bearing Flat No.301, 3rd floor, Radiance Premier, CTS No. 171, near Pimpri Chowk, Off Nehru Road, Nana Peth, Pune- 411002	Mr. Ayub M. Pattewale & Mrs. Aasma Ayub Pattewale
4834	Pune	Pune Metro	SASWAD	MAHARASTRA	NILESH ARJUN LOHKARE & LOHKARE ARJUN SHRIRANG	Somnath Gulab Bhapkar	NA	H. No.336 A/P Kodit Bk Saswad Tal Purandhar Dist Pune Pun-412301	1292786.46	Sub Standard	28-09-2023	Flat No. 201, Second Floor, Wing B, building known as Sai Empire situated at Sr. No. 13/4 at Saswad Village, Tal Purandhar, Dist Pune admeasuring 540 Sq. Ft.	Nilesh Arjun Lohkare
4835	Pune	Pune Metro	SASWAD	MAHARASTRA	TUSHAR BALASAHEB JAGATP	Mr. Nitin Balasaheb Jagtap	NA	A/p Mandaki, Tal Purandhar, Dist Pune, Pin 412305	1273286.46	Sub Standard	29-01-2023	Flat No. 3, Ground Floor, Vyankatesh Apartment Co-Op Hsg Soc Ltd., Sr. No. 5/A/1/6, Behind Saswad S T Stand, Saswad, Tal- Purandhar Dist Pune, Pin 412301 admeasuring area 460 Sq. Ft.	Tushar Balasaheb Jagtap
4836	Pune	Pune Metro	SATARA	MAHARASTRA	Mr. Hanmant Ranu Devare & Mrs. Kavita Hanmant Devare	Mr. Jagdish Dhananjay Kaskar	NA	Address 1: At Post Katawadi Bk. Nitral, Tal & Dist. Satara 415013, Address 2: At Flat No. 301, Swara Residency, Mangalwar Peth, Tal & Dist. Satara 415002	309845.59	Sub Standard	15-05-2023	All that Piece & Parcel of Flat No 301, Third Floor, Swara residency Building, at CTS No 538/11 in Managalwar Peth Satara city taluka & Dist. Satara Pin 415002 admeasuring 418 Sq. Feet i.e. 38.84 Sq. meter saleable area	Mr. Hanmant Ranu Devare & Mrs. Kavita Hanmant Devare

Display of information - Secured assets possessed under the SARFAESI Act, 2002													
Sl no	ZO	RO	BRANCH	STATE	BORROWER NAME	GUARANTOR NAME (WHEREVER APPLICABLE)	REGISTERED ADDRESS OF THE BORROWER	REGISTERED ADDRESS OF THE GUARANTOR(Wherever applicable)	Outstanding Amount ( In Rs)	Asset Classification	Date of Asset Classification	Details of security possessed	Name of the Title Holder of the security possessed
4837	Pune	Pune Metro	SATARA	MAHARASTRA	Mr. Vinayak Pandurang Jambhale & Mr. Sandip Vinayak Jambhale	Mr. Vijay Vithal Jambhale	NA	Address 1: At Post Munawale Tal. Jawali Dist. Satara 415002 Address 2 : Flat No G-2, Anandgriha Building, D Wing, Village Hamdabaj Tal And Dist. Satara 415002	360074.97	Doubtful	08-04-2023	All that Piece & Parcel of Flat No G-2, Ground Floor, Ananadgriha Building, Wing D, at Surve No 106/A Plot No.2 in Hamdabaj village taluka & Dist. Satara Pin 415002 admeasuring 321.41 Sq. Feet i.e. 29.87 Sq. meter carpet area and 475 sq. feet i.e 44.14 Sq. meter saleable area	Mr. Vinayak Pandurang Jambhale & Mr. Sandip Vinayak Jambhale
4838	Pune	Pune Metro		SHIRUR	MAHARASTRA	Mrs. Rekha Vijay Shelar & Mr. Vijay Sarjerao Shelar	NA	NA	Flat No 01, Stilt Floor, A Wing Shivraj Residency, Pashan Mala, Gat No 985/2/1 Shirur Gramin Taluka Shirur Dist Pune PIN-.412210	1682984.56	Sub Standard	28-09-2023	All that piece & parcel of the property bearing Flat No. 01, Stilt Floor, A Wing, Shivraj Residency, Gat No 185/2/1 Shirur Tal Shirur Dist Pune
4839	Pune	Pune Metro	SHIRUR	MAHARASTRA	Mr. Chandrakant Balkrushna Lokhande & Mrs. Jyoti Chandrakant Lokhande	NA	NA	193, Sardar Peth, Shirur, Tal Shirur Dist Pune 412210	373137.95	Doubtful	29-06-2023	House property situated on flat no. 3, first floor, CTS No. 663, House No. 193, Sardar peth, Shirur, Tal- Shirur, Dist- Pune- 412210 within the municipality limit of Shirur and Sub Registrar Shirur Tal Shirur Dist- Pune 412210, admeasuring 37.06 Sq. Mts within the municipal limits of Shirur and within the limits of Sub Registrar Shirur Dist- Pune 412210 belonging to Mr. Chandrakant Balkrushna Lokhande & Mrs. Jyoti Chandrakant Lokhande	Mr. Chandrakant Balkrushna Lokhande & Mrs. Jyoti Chandrakant Lokhande
4840	Pune	Pune Metro		VISHRANTWADI	MAHARASTRA	Mr.Rajkumar Chandrakant Bidwai and Mrs. Sakshi Rajkumar Bidwai	NA	NA	608 A Wing, Manik Park Ganesh Nagar Bopkhed Pune	1219412.38	Doubtful	16-12-2021	Flat No. D-1004, located on 10th floor, area admeasuring about 46.63 Sq.mtrs, carpet area, enclosed balcony admeasuring about 5.50 sq.mtrs, Dry balcony admeasuring about 2.43 sq. mtrs, adjoining Terrace admeasuring about 4.38 sq.mtrs, in building/wing No. D, in the building known as 'Ravindra Towers' Gate No.142, village Kesnand
4841	Pune	Pune Metro	VISHRANTWADI	MAHARASTRA	Mrs. Rakshadevi S Jadhav & Mr. Sachin Jamsingh Rajput	NA	NA	Flat No.C-1301, 13th Floor, Vellonia Co-Operative Housing Society Ltd., Arcadia Building, Wing-C, Mumbai Bangalore Highway, Near Garuda Gateways, Bavdhan Khurd, Mulshi Pune	4698893.60	Sub Standard	29-12-2022	Flat No. C-1301, 13th Floor, Vellonia Co-Operative Housing Society Ltd., Arcadia Building, Wing-C, Plot No. 1, S. No. 53, Hissa No. 8, Plot No. 3, S. No. 55, Hissa No. 2, S. No. 52, Hissa No. 1B+1C+2(P)+3+4/A & S. No. 53, Hissa No. 1+2+4A+4B+6(P)+9B+10+11+12, Mumbai Bangalore Highway, Near Garuda Gateways, Bavdhan Khurd, Mulshi, Pune	Mrs. Rakshadevi S. Jadhav & Mr. Sachin Jamsingh Rajput
4842	Pune	Pune Metro		KATRAJ	MAHARASTRA	Mrs. Sapna Dinesh Kundaram & Mr. Dinesh Haridas Kundaram	NA	NA	H NO 1027 Urmila Housing Society, Gulab Nagar Dhankwadi Pune PIN-.411043	224000.00	Sub Standard	29-10-2023	All that piece & parcel of the property bearing Flat no 408, Gat No 602, Toransparsh, 4th Floor, Near Khed shivapur Toll Plaza, village Khopi Tal Bhor Dist Pune 412205
4843	Pune	Pune Metro	LONI KALBHOR	MAHARASTRA	MANOJ BALASAHEB GAIKWAD	NA	NA	Flat no 402 4th floor building E Tara Alicia Village Kunjirwadi Taluka haveli District pune Pincode-412201	448000.00	Sub Standard	29-10-2023	Residential flat no 402, 4st floor, building-E Tara Alicia admeasuring about 772 sq ft ,constructed on Gat no 1029,1030/1,1030/2, situated at village kunjirwadi Taluka- Haveli, District- Pune 412201	Mr Manoj Balasaheb gaikwad
4844	Pune	Pune Metro		LONI KALBHOR	MAHARASTRA	Mr Pragati Kartik Chavan & Mr Kartik Subhash Chavan	Mr Mahesh Shanmukh Tambulkar	NA	Building No A-4 Flat No 503 5th Floor Tara City Sidram Mala Ramdara Road Loni Kalbhor Taluka Haveli District Pune	2682000.00	Sub Standard	29-10-2023	Residential Flat No 503, 5st Floor, Building-A Tara City admeasuring about 957 Sq Ft, constructed on Gat No 1607,1608,1609,1611 & 1702 situated at Sidram Mala, Ramdara Road, Loni Kalbhor, Taluka- Haveli, District- Pune 412201
4845	Pune	Pune Metro	PAUD PHATA PUNE	MAHARASTRA	Mr. Charuhas Bhargavrao Wadekar & Mrs. Nalini Bhargavrao Wadekar	NA	NA	E2, 14, State Bank Nagar, Behind Vanaz Engg., Pune 411038	2235000.00	Sub Standard	29-10-2023	All the piece & parcel of property bearing Flat No. 14, Fourth Floor, admeasuring 800 Sq. Fts. built up area along with adjacent terrace area admeasuring 800 Sq. Fts. building No. E2, in the society named "State Bank Nagar Co Operative Housing Society Ltd." (Old) now known as "State Bank Nagar Vanaz Prkalpa Cooperative Housing Society Ltd." (New), constructed upon land bearing S. No. 85, Hissa No. 1B, admeasuring area 20882 Sq. mtrs situated at village Kothrud, Taluka Haveli, Dist. Pune within the local limits of Pune Municipal Corporation and also within jurisdiction of sub registrar Haveli	Mr. Charuhas Bhargavrao Wadekar & Mrs. Nalini Bhargavrao Wadekar

Display of information - Secured assets possessed under the SARFAESI Act, 2002													
Sl no	ZO	RO	BRANCH	STATE	BORROWER NAME	GUARANTOR NAME (WHEREVER APPLICABLE)	REGISTERED ADDRESS OF THE BORROWER	REGISTERED ADDRESS OF THE GUARANTOR(Wherever applicable)	Outstanding Amount ( In Rs)	Asset Classification	Date of Asset Classification	Details of security possessed	Name of the Title Holder of the security possessed
4846	Pune	Pune Metro	PUNE HADAPSAR	MAHARASTRA	Mr. Vinod Dagadu Chaudhari, Mrs. Kavita Vinod Chaudhari & Mr. Pradeep Manohar Mahajan	NA	NA	Flat No.301, Ashok Building, Kubera Shankul, Near Sanjivani Hospital, Hadapsar-411028	2911280.96	Sub Standard	16-10-2023	Flat No. 301, 3rd Floor, admeasuring about 102.47 Sq. Mtrs. i.e. 1103.70 Sq. Ft. Built-up area on the third floor along with covered parking No.6 in the building known as Ashok Building. (as per plan A-Wing) Kubera Sankul Co- Operative Housing Society Ltd., S. No. 224, Hissa No. 2/1, 2/2, S. No. 226A, Hissa No. 1/2 to 1/5, CTS No. 2109, Near Sanjeevani Hospital, Off Pune- Solapur Road, Hadapsar, Pune-411028 (3.04/2 Flat)	Mr. Vinod Dagadu Chaudhari & Mrs. Kavita Vinod Chaudhari
4847	Pune	Pune Metro		MAHARASTRA	VIKAS BALIRAM PATIL.	NA	NA	M 35 2491 Maharashtra Housing Board, Yerwada,Pune	165000.00	Sub Standard	29-10-2023	Flat No A-501 ,5th floor ,Shree Saileela residency ,Wing A Sr. No. 282,Hissa No 3/1/2,Lohegaon,Pune	Vikas Baliram Patil
4848	Pune	Pune Metro	SATARA	MAHARASTRA	VYANKATESH PACKAGING INDU	Mrs. Shobha Ranjeet Kadam	Mr. Ranajit Shankar kadam	A/P. Arale, Satara- Lonand Road, Taluka & Dist- Satara-415012, Maharashtra	3597158.20	Doubtful	18-05-2021	All that piece and parcel of the NA Industrial Land admeasuring 5R i.e 500 sqm and structure (Ground Floor) admeasuring about 464.62 sqm thereon at Gat No.307, Property No. 545, Arale Grampachayat, of Village Arale- 415011, Taluka & District Satara, Maharashtra owned by Mrs Shobha Ranjit Kadam.Boundaries of the property as below, East-Property of Ravindra Vishanath Jadhav, West-Remaining area of gat no 307 North-Property of shri Arvind Kadam, South-Canal and road	Mrs Shobha Ranjit Kadam
4849	Pune	Pune Metro	SATARA	MAHARASTRA	DATTATRAY ARUN SHINDE	NA	NA	At Indavali tarf kudal Post Karandi Taluka Jawali Dist. Satara 415514	2494037.95	Sub Standard	29-05-2023	All that Piece & Parcel of Flat No F-02, second Floor, Golden orchid Building, at CTS No 92 in Kamatipura satara area under Satara Municipality corporation limit taluka & Dist. Satara Pin 415002 admeasuring 825 Sq. Feet i.e. 76.64 Sq. meter super built up area bounded as below, East: Flat no 1 West: open space of flat North: Road South: Open space of flat	Mr. Dattatray Arun Shinde
4850	Pune	Pune Metro		MAHARASTRA	Mr. Hanmant Ranu Devare & Mrs. Kavita Hanmant Devare	Mr. Jagdish Dhananjay Kaskar	NA		309845.59	Sub Standard	15-05-2023	All that Piece & Parcel of Flat No 301, Third Floor, Swara residency Building, at CTS No 538/11 in Managalwar Peth Satara city taluka & Dist. Satara Pin 415002 admeasuring 418 Sq. Feet i.e. 38.84 Sq. meter saleable area	Mr. Hanmant Ranu Devare & Mrs. Kavita Hanmant Devare
4851	Pune	Pune Metro	SATARA	MAHARASTRA	SHITAL SHRIKANT SHINDE	NA	NA	At Indavali tarf kudal Post Karandi Taluka Jawali Dist. Satara 415514	2492615.87	Sub Standard	29-05-2023	All that Piece & Parcel of Flat No F-02, Fourth Floor, Golden orchid Building, at CTS No 92 in Kamatipura satara area under Satara Municipality corporation limit taluka & Dist. Satara Pin 415002 admeasuring 825 Sq. Feet i.e. 76.64 Sq. meter super built up area bounded as below, East: Flat no F-01 West: open space of flat North: Road South: Open space of flat	Mrs.Shital Shrikant Shinde
4852	Pune	Pune Metro		MAHARASTRA	SHRIDHAR VITHAL GHORPADE	NA	NA	At Indavali tarf kudal Post Karandi Taluka Jawali Dist. Satara 415514	2345179.72	Sub Standard	27-05-2023	All that Piece & Parcel of Flat No S-01, Second Floor, Golden orchid Building, at CTS No 92 in Kamatipura satara area under Satara Municipality corporation limit taluka & Dist. Satara Pin 415002 admeasuring 825 Sq. Feet i.e. 76.64 Sq. meter super built up area bounded as below, East: open space West: Flat no S-02 North: Road South: Open space	Mr.Shridhar Vithal Ghorpade AND Mrs.Ashwini Shridhar Ghorpade
4853	Pune	Pune Metro	SATARA	MAHARASTRA	Mr. Vinayak Pandurang Jambhale & Mr. Sandip Vinayak Jambhale	Mr. Vijay Vithal Jambhale	NA	Address 1: At Post Munawale Tal. Jawali Dist. Satara 415002 Address 2 : Flat No G-2, Anandgriha Building, D Wing, Village Hamdabaj Tal And Dist. Satara 415002	360074.97	Doubtful	08-04-2023	All that Piece & Parcel of Flat No G-2, Ground Floor, Ananadgriha Building, Wing D, at Surve No 106/A Plot No.2 in Hamdabaj village taluka & Dist. Satara Pin 415002 admeasuring 321.41 Sq. Feet i.e. 29.87 Sq. meter carpet area and 475 sq. feet i.e 44.14 Sq. meter saleable area	Mr. Vinayak Pandurang Jambhale & Mr. Sandip Vinayak Jambhale
4854	Pune	Ahmednagar	NEW OSMANPURA COLONY - AURANGABAD	MAHARASTRA	M/s LAXMI PLASTO- Prop Ashok Apparao Kanade	Mr. Shrinivas Ashok Kanade	Mr. Ashok Apparao Kanade Plot No23 Gat No 26 Udyog Mitra Co-Op Ind. Estate Chitegaon,Paithan Road Chh Sambhajanagr-431105	Mr. Shrinivas Ashok Kanade (Guarntor) Plot No 34-4, Plot No 23,Gat No 26 Udyog Mitra Co-Op Ind.Estate, Chitegaon Paithan Road Chh Sambhajinagar - 431105	4961339.59	Doubtful	01.10.2018	All that piece and parcel of land & building constructed on plot no 23 in "Udyog Mitra Co-Op Industrial Estate Ltd" Plot area 6944.18 Sq.Feets Built Up area 3506.50 Sq.Ft situated in land bearing Gut No 26 (part) village chitegaon Tq Paithan Dist Chh Sambhajinagar belonging to M/s Laxmi Plasto Prop .Ashok Apparao Kanade. Property Bounded by Internal Road West : Open Land South: Plot No 22 East: Society North : Plot No 24	M/S Laxmi Plasto Prop. Ashok Apparao Kanade



Display of information - Secured assets possessed under the SARFAESI Act, 2002													
Sl no	ZO	RO	BRANCH	STATE	BORROWER NAME	GUARANTOR NAME (WHEREVER APPLICABLE)	REGISTERED ADDRESS OF THE BORROWER	REGISTERED ADDRESS OF THE GUARANTOR(Wherever applicable)	Outstanding Amount ( In Rs)	Asset Classification	Date of Asset Classification	Details of security possessed	Name of the Title Holder of the security possessed
4855	Pune	Ahmednagar	NEW OSMANPURA COLONY - AURANGABAD	MAHARASTRA	SR COMPUTERS AND NETWORKS	1) Mr. Sachin Ashruba Kadam (Partner/Guarantor) 2)Mr. Rushikesh Balasaheb Bangale (Partner/Gurantor) 3)Rajani Balasaheb Bangale (Partner/Guarantor)	M/s S R Computers And Networks Mr. Sachin Ashruba Kadam (Partner/Guarantor) Flat No 202, B-11 ShubhLabh Enclave Nakshtarawadi Chh Sambhajinagar-431002	1) Sachin A Kadam Add: Flat No 202 B-11 ShubhLabh Enclave Nakshatrawadi Chh Sambhajinagar-431002 2) Rushikesh B Bhangale Add: Row House No C-20 ShubhLabh Enclave Nakshatrawadi Chh Sambhajianagr -431002 3) Mrs. Rajani Balasaheb Bhangale Row House No C-20 ShubhLabh Enclave Nakshatrawadi Chh Sambhajianagr - 431002	5515213.00	Doubtful	30.06.2018	All that piece and parcel of residential property Flat No 202 on stilt floor building no B-11 at ShubhLabh Enclave Gut No 38 part Near Shamit octozone behind hotel benchmark at Nakshtrawadi Adm build up area 57.59 Sq Mtrs Chh Sambhajinagar owned by Sachin Ashruba Kadam Bounded as under East: Side Margin West: Staircase North Side Margin South: Flat No 204	Mr. Sachin Ashruba Kadam
4856	Pune	Ahmednagar	Aurangabad Jalna Road	MAHARASTRA	M/s PRAYOG ENTERPRISES PVT LTD	1)Pravin Vasant Thakare (Director) 2)Vaishali Pravin Thakare (Director) 3) Sandeep Madhukar Sonkul (Director) 4)Sachin Shrikrishna Joshi (Director)	M/s PRAYOG ENTERPRISES PVT LTD Add:- "Mauli " 67, Jai Vishwa Bharti Colony Garkheda Parisar Chh Sambhajinagar	1) Pravin V Thakare Add: Plot No 67 Near Vishwajeet Hanuman Temple Jai Vishwa Bharti Colony Chh Sambhajianagar.- 431005 2) Vaishali Pravin Thakare Add: Near Chetak Ghoda Ward No 88 Plot No 67 Mauli Jaivishwabharti Co Op H Soc Ward No 88 Garkheda Chh Sambhajinagar 3) Sandeep Madhukar Sonkul Add: Prabhat Colony Chh Sambhajinagar 4) Sachin Shrikrushna Joshi Add: Flat No 02 Suyash Residency Khivansara Fort road Near Riddhi siddhi Hall Ulkanagar Garkheda	23663000.00	Doubtful	29.04.2018	1) All that part and parcel of Land Adm 700 Sq Mtr at Plot No A-91/2 ,Paithan Industrial area Behind Mhada House within village of Mundhalwadi Tq Paithan Dist Chh Sambhajinagar Owned by Company. 2) All that Part and parcel of Flat No 01 Along with adjoining terrace Adm built up area of 83.38 Sq.Mtr situated on the first floor of building Avanti Heights constructed over land bearing number Survey No 20 Hiss No 02 of village pashan Baner-pashan road Tq Haveli Dist Pune owned by Pravin Vasant Thakare and Vaishali Pravin Thakare	1) first property owned by M/S Prayog Enterprises Pvt Ltd. 2) Second property owned by Pravin Vasant Thakare & Vaishali Pravin Thakare
4857	Pune	Ahmednagar	SHIRDI	MAHARASTRA	M/s Pragati Cotton Seeds Oil Mill Mr. Machindra Raghuj Bodhane (Prop)	Smt. Meera Somnath Lute (Gurantor)	Mr.Machhindranath Raghuj Bodhane (Proprietor) Bodhneniwas, pragati milk sanklankendra, Pimplas Tal: Rahata, Dist: Ahmednagar, MH	Smt. Meera Somnath Lute (Gurantor) Address: Astgaon Road, Navnath Nagar, Rahata, Dist: Ahmednagar, MH	13876907.00	Doubtful	28.08.2021	1)All the part and parcel of NA landed property in Gram PanchyatMilkat No. 172, area 4400 Sqft.,situated at village Pimplas Taluka Rahata, Dist. Ahmednagar, Maharashtra Property Bounded By : North: GorakhBorhade property South: Road East: Canal Road West: Lane of Shri. NavnathBodhane 2) All the part and parcel of NA landed property in Gram PanchyatMilkat No. 176, area 4400 Sqft.,situated at village Pimplas Taluka Rahata, Dist. Ahmednagar, Maharashtra Property Bounded By : North: Gram Panchayat Milkat No. 174 South: Gram Panchayat Milkat No. 172 East: Canal Road West: Internal Road 3) All the part and parcel of NA landed property in Gram PanchyatMilkat No. 179, area 2000 Sqft., situated at village Pimplas Taluka Rahata, Dist. Ahmednagar, Maharashtra Property Bounded By : North: Shri. Pardeshi & Shri. Narad property South: Shri. Pawar property East: Land of Shri. Bodhane West: Shri. Balshankar property 4) All the part and parcel of NA landed property in Gram PanchyatMilkat No. 167, area 3120 Sqft.,situated at village Pimplas Taluka Rahata, Dist. Ahmednagar, Maharashtra Property Bounded By : North: Shri. Raghuvanshi property South: Shri. Balashankar	Mr.Machhindranath Raghuj Bodhane

Display of information - Secured assets possessed under the SARFAESI Act, 2002													
Sl no	ZO	RO	BRANCH	STATE	BORROWER NAME	GUARANTOR NAME (WHEREVER APPLICABLE)	REGISTERED ADDRESS OF THE BORROWER	REGISTERED ADDRESS OF THE GUARANTOR(Wherever applicable)	Outstanding Amount ( In Rs)	Asset Classification	Date of Asset Classification	Details of security possessed	Name of the Title Holder of the security possessed
4858	Pune	Ahmednangar	Aurangabad Jalna Road	MAHARASTRA	M/s SHRI KRISHNA OIL MILL	1) Mude Sudarshan Madhukar 2) Tathe Baburao Limbaji	M/s. Shri Krishna Oil Mill Add: Gut No. 372, Behind Ajeet Seeds, Near Pal Phata, Off RAjur Road, Village Dogargaon Kawad, Tal. Phulambri, Dist. Aurangabad 2)Add: Plot No. 2/3, Jadhav wadi, JAlgaon Road, Aurangabad 3) Mr. Kapade Baburao Sayaji (Partners) Add: Plot No. 31, 182/1, Vyankatesh Nagar (Mhasoba Nagar), Harsool, Aurangabad 4) Mr. Kapade Rajaram Sayaji (Partners) Add: Plot No. 22, Kartik Nagar, Mayur Park, Harsool, Aurangabad	1)Mr. Mude Sudarshan Madhukar (Partners/ Guarantor) Add: Plot No. 90, Maroti Nagar, M AYur Park, Aurangabad 2) Mr. Tathe Baburao Limbaji Add: Plot No. 22, Kartik Nagar, Mayur Park, Harsool, Aurangabad (Partners/ Guarantor)	10629931.00	Doubtful	28.06.2021	1) All that part and parcels of Gut No. 372 to the extent of 20R, behind Ajeet Seeds, Near Palphata, Off Rajur Road, Village Dongargaon Kawad, Tq. Phulambri, Dist. Aurangabad Owned by M/s Shri Krushna Oil Mill Property bounded By: East :Land of Mr. Pundlik Jayaji Bhodke South : Road and land of Vishwanth Madhavrao Tarate West : Remaining Land Gut No. 372 belongs to Baburao Kapade and Baburao Tathe North: Land of Mr. Vishwanth Madhavrao Tarate 2) All that part and parcels of Gut No. 372 to the extent of 27R, behind Ajeet Seeds, Near Palphata, Off Rajur Road, Village Dongargaon Kawad, Tq. Phulambri, Dist. Aurangabad Owned by Baburao Sayaji Kapade and Baburao Limbaji Tathe Property bounded By: East :Land of M/s Shri Krishna Oil Mill South : Road and land of Vishwanth Madhavrao Tarate West : Open space and plots belongs to Tiwari & Jadhav North: Land of Mr. Vishwanth Madhavrao Tarate	1) First property owned by M/s Krishna Oil Mill. 2) Second property owned by Baburao Sayaji Kapade and Baburao Limbaji Tathe
4859	Pune	Ahmednangar	STATION ROAD - AURANGABAD	MAHARASTRA	Mr. SHASHIKANT NANDKUMAR DHAMDHERE	NA	Mr. Shashikant Nandkumar Dhamdhere Add: Flat No. 13 in Om Sai Apartment, (Opposite Manjeet Apartment), On plot No. 431 &b 462, in growth centre of Cidco, Waluj Mahanagar-1, Aurangabad (Borrower/Mortgagor)	NA	2471372.79	Doubtful	28.02.2021	1) All the piece and parcel of Residential flat located at Flat No. 13, OM SAI Apartment, Stilt first floor, opposite Manjeet apartment, on plot No. 431 & 462 in growth centre of Cidco, waluj Mahanagr-1, Survey No. 174 (part), Tq and Dist. Aurangabad, Built Up area-42.461 Sq Mtr, and carpet area 38.215 Sq Mtr. Property owned by Shashikant Nandkumar Dhamdhere Property bounded by: East: Staircase & Flat No. 16 West: 9.00 Mtr wide road South: Side Margin & Plot No. 432 North: Flat No. 14	1) Mr. Shashikant Nandkumar Dhamdhere
4860	Pune	Ahmednangar	Latur	MAHARASTRA	M/s Shrikrupa Agro Industries	1) Mr. Akshay Sanjay Ghar(Guarantor) 2) Mrs. Vidya Govind Ghar (Gurantor)	1) M/S . Shrikrupa Agro Industries Prop:Mrs. Swati Sanjay Ghar Add: Flat No 302, Kaivalyam Heights Kava Road; Latur 413512 (Borrower)	1) Mr. Akshay Sanjay Ghar. Add: Flat No 302, Kaivalyam Heights Kava Road; Latur 413512 (Guarantor) 2) Mr. Vidya Govind Ghar . Add: Ganeshnagar, Kandapur, Gangapur Latur 413531 (Guarantor)	58880671.00	Doubtful	27.12.2020	1) Residential plot No. 18, admeasuring 505.57 Sq Mtrs bearing GPH No. 609out of Gut No.8, Khandapur, Taluka & Dist. Latur belonging to Mrs. Vidya Govind Ghar Property bounded By: East : Plot of Meenakshi Suresh Ghar out of GP No. 18 South : Remaining Plot of Chaya Gunale out of GP No. 18 West : Remaining Plot of Chaya Gunale out of GP No. 18 North: 20 Mtr Wide Road	Mrs. Vidya Govind Ghar
4861	Pune	Ahmednangar	Aurangabad Darga Road Branch	MAHARASTRA	Mr. Sachin Ashok Thorat (Borrower)	Mr. Prakash Asaram Jadhav (Guarantor)	Mr. Sachin Ashok Thorat Add: Plot No. 32, Sujanya Nagar, Near Shankarsing Naik SChool, Aurangbad, Maharashtra-431001 (Mob No. 8668879596) Add2: Flat No. 403, Fourth Floor, "Raj Hills", Plot No. 2, Gut No. 83, Mouza Devlai, Beed Bypass Road, Aurangbad-431001	Mr. Prakash Asaram Jadhav Add; Plot No. 117, S No. 52/5, Shivneri Colony, Garkheda Parisar, Aurangbad, Maharashtra-431001 (Mob No. 9404040598)  Add2: Flat No. 403, Fourth Floor, "Raj Hills", Plot No. 2, Gut No. 83, Mouza Devlai, Beed Bypass Road, Aurangbad-431001	2103113.00	Doubtful	01.01.2022	1) All the piece and parcel of the Residential Flat No. 403, Fourth Floor, "Raj Hills", Plot No. 2, Gut No. 83, Mouza Devlai, Beed Bypass Road, Aurangbad-431001. Property owned by Mr. Sachin Ashok Thorat Total Admeasuring carpet area 67.05 Sq Mtr and built up area 70.22 Sq Mtr Property bounded by: East: Margin Space of building West: Staircase & Flat No. 404 South: Margin Space of building North: Staircase and Flat No. 402	1) Mr. Sachin Ashok Thorat



Display of information - Secured assets possessed under the SARFAESI Act, 2002													
Sl no	ZO	RO	BRANCH	STATE	BORROWER NAME	GUARANTOR NAME (WHEREVER APPLICABLE)	REGISTERED ADDRESS OF THE BORROWER	REGISTERED ADDRESS OF THE GUARANTOR(Wherever applicable)	Outstanding Amount ( In Rs)	Asset Classification	Date of Asset Classification	Details of security possessed	Name of the Title Holder of the security possessed
4862	Pune	Ahmednangar	Kashti	MAHARASTRA	M/s Nathkrupa Agro Products Pvt Ltd	1) Mr. Mahadev Narayan Farate (Director) 2) Mr. Suresh Trimbak Dhamadhere (Director) 3) Mr. Umesh Madhukar Kadam (Director) 4) Mr. Ekanath Ramrao Pharate (Director) 5) Mr. Kisan Namdeo Farate (Director) 6) Mr. Balasaheb Arjunrao Nagvade (Director)	1) M/s Nathkrupa Agro Products Pvt Ltd Mr. Mahadev Narayan Farate (Director) At Post Mandavgan Farata, Tal shirur, Dist Pune Pin 412211	1) Mr. Mahadev Narayan Farate (Director) At Post Mandavgan Farata, Tal shirur, Dist Pune Pin 412211 2) Mr. Suresh Trimbak Dhamadhere (Director) At H NO 1107, Pimpalacha Mala Post Mandavgan Farata, Tal shirur, Dist Pune Pin 412211 3) Mr. Umesh Madhukar Kadam (Director) At Post Flat no 8, Jayanti Apartment, Near Mukti Village, Kasba, Baramati, Tal Baramati Dist PunePin 413102 4) Mr. Ekanath Ramrao Pharate (Director) Mohalla-Maharaj Ghat, Bandariya Gali	29051873.00	Doubtful	29.01.2019	1) All the piece and parcel of NA land and building at Gat No. 716/2 & 716/1/B (18000 Sq mtrs), situatedf in front of Wagheshwar Gram Vikas Pratishthan College, Kashti Road, in village Mandavgan Farata, Tal. Shirur, Pune, Maharashtra along with all the plant and Machinery Situated at 716/2 & 716/1/B, property owned by M/s Nathkrupa Agro Products Pvt Ltd., Mr. Balasaheb Arjunrao Nagawade & Mr. Umesh Madhukar Kadam Boundary of the property: North: Gat No. 728 South: Land of Rani Farate and Nikhil Farate East: Gat No. 717 West: Gat No. 716 (P) 2) All the piece and parcel of Commercial Shop No. 4 (A Wing) on ground floor in plot No. 19, Gat No. 92+96/1 (Part) village Mandavgan Farata, Wagheshwar Nagar, Near PDCC Bank, Tal. Shirur, Pune, Maharashtra, property owned by Mr. Balasaheb Arjunrao Nagawade Property Bounded By: North: Flat No. 2A South: MDR Road No. 53 East: Shop No. 5 West: Shop No. 3 3) All the piece and parcel of Commercial Shop No. 5 (A Wing) on ground floor in plot No. 19, Gat No. 92+96/1 (Part) village Mandavgan Farata, Wagheshwar Nagar, Near PDCC Bank, Tal. Shirur, Pune, Maharashtra, property owned by Mr. Suresh Trimbak Dhamdhere	1) First property owned by M/s Nathkrupa Agro Products Pvt Ltd., Mr. Balasaheb Arjunrao Nagawade & Mr. Umesh Madhukar Kadam 2) Second property owned by Mr. Balasaheb Arjunrao Nagawade 3) Third property owned by Mr. Suresh Trimbak Dhamdhere 4) Fourth Property owned by Mr. Balasaheb Arjun Nagawade 5) Fifth property owned by Mr. Suresh Trimbak Dhamdhere
4863	RANCHI	Patna	ARB Patna	Bihar	SHAHSIRAJ YARN HOUSE	RAJ KUMAR SINGH	situated at Mauza-Bahuara, P.S- Mahrajghat		2186493.24	Doubtful	01-03-2021	All the piece and parcel of land and building admeasuring total area of 1203 SqFt belonging to Mr. Raj Kumar Singh, situated at Mauza-Bahuara, P.S- Mahrajghat, Holding No. 118A/95, Sheet No. 240, Municipal Plot No. 159, 168, & 169(P), ward No. 65/23/30, P.S.Khajekalan, Patna City, Dist: Patna Valuation-55.000 akh	Mr. Raj Kumar Singh
4864	RANCHI	Patna	ARB Patna	Bihar	SUDHIR KUMAR	KAUSHALYA DEVI	GARDANIBAG PATNA BIHAR		38904320.46	Doubtful	31-07-2017	All that Part and Parcel of Land and two storied Building in the name of Mrs. Kaushalya Devi admeasuring about 24,126.50 sq. ft. situated at Mauza: hitkohra, Mohalla: Vishnupuri by-pass road PS: Gardanibagh, PO: Anisabad Patna-800002 10.89 Dated 28.01.2016	Mrs. Kaushalya Devi
4865	RANCHI	Patna	ARB Patna	Bihar	MANOJ KUMAR RICE MILL	MANOJ KUMAR MUNNA KUMAR PRIYA DEVI LATA DEVI	Sohgi Sampachak		35259903.98	Doubtful	29-03-2020	Land admeasuring 22 Katha situated at Mauza-Jujharpur, Mahal: Shivchak, Survey Thana-Phulwarisharif, P.S- Gaurichak, Thana No:128, Touzi No: 6398, Khata No: 364, Khesra Survey Plot No:50, Patna in the name of M/s Manoj Kumar Rice Mills. 1.55 Dated 18.10.2023	M/s Manoj Kumar Rice Mills
4866	RANCHI	Patna	ARB Patna	Bihar	ENAVIYA FOOD & BEVERAGE	RAMBRAT DEVI URMILA DEVI SACHIDANAND PRASAD RAM CHANDRA PRASAD	Bhikhua Patna		42233774.88	Doubtful	31-05-2018	1.All that Part and Parcel of Land admeasuring about 17.00 katha in the name of Mr. Sanjay Kumar S/o Mr. Jainendra Kumar situated at Mauza: Bhikuwa, Rev Thana No.: 33; Tauzi No.:200, Khata No.: 06; Khesra No.: 221(P); PS: Fatuha, Dist: Patna.2.All that Part and Parcel of Land admeasuring about 8.00 decimal in the name of Mrs. Urmila Devi W/o Mr. Sachchidanand situated behind Ambey Hotel, Devisarai, Ramchandrapur, Bihar Sharif 3.Land admeasuring about 3.00 decimal and two storied Building thereupon in the name of Mr. Ramchandra Prasad S/o Mr. Dhaka Mahto situated at New Area, Rana Bigha, near Kargil Chowk, Bihar Sharif .4.All that Part and Parcel of Land admeasuring about 2.00 katha and two storied Building thereupon in the name of Mrs. Rambrat Devi W/o Mr. Jainendra Kumar situated at Kamruddinganj, Near Dr. Kamta Clinic, Bihar Sharif bearing	Mr. Sanjay Kumar S/o Mr. Jainendra Kumar
4867	RANCHI	Patna	ARB Patna	Bihar	KISHAN ENTERPRISES	RAMANUGRAH SINGH ASHUTOSH BAHADUR SINGH USHA DEVI	PO BUNIYADGANJ PS MUFASIL MANPUR		3512023.53	Doubtful	29-08-2021	1.LAND AND BUILDING BEARING KHATA NO:119 (OLD)/23(NEW), PLOT NO:382, (OLD)/547(NEW), R THANA NO:248 AT MOUZA: GANGTI, P.S: BUNIYADGANJ, DIST: GAYA, ADMEASURING 1260 SQ.FT IN THE NAME OF MR. RAMANUGRAH SINGH AND BOUNDED AS NORTH SUJIT KUMAR, SOUTH NIZ BIKRETA, EAST GAYA KHIZARSARAI ROAD, WEST BIHAR SARKAR Value-35.00 lakh .2.LAND AND BUILDING KHATA NO 59(OLD), PLOT NO 52(OLD)/302(NEW) R THANA NO 317, WARD NO 53 SITUATED AT VILLAGE BHUSANDA POLICE STATION MUFFACIL, DIST GAYA. ADMEASURING AREA 1080 SQ.FT IN THE NAME OF USHA SINGH W/O SRI MITHILESH KUMAR AND BOUNDED AS NORTH 10 FT WIDE RASTA, SOUTH JAMIL AND OTHERS, EAST SHAKILA KHATOON & OTHERS, WEST SHANTI DEVI BIHAR SARKAR. Value-39.00 lakh	MR. RAMANUGRAH SINGH

Display of information - Secured assets possessed under the SARFAESI Act, 2002													
Sl no	ZO	RO	BRANCH	STATE	BORROWER NAME	GUARANTOR NAME (WHEREVER APPLICABLE)	REGISTERED ADDRESS OF THE BORROWER	REGISTERED ADDRESS OF THE GUARANTOR(Wherever applicable)	Outstanding Amount ( In Rs)	Asset Classification	Date of Asset Classification	Details of security possessed	Name of the Title Holder of the security possessed
4868				Bihar	PREM PRATAP RAY	PREM PRATAP RAY RAM PRATAP RAY	EXHIBITION ROAD PATNA		13107093.00	Doubtful	17-10-2018	Land and building - commercial belonging to prem pratap ray situated at thana no.27,khata no 161,khesra no 26 under mauza Sahjadpur Jitwar near Harauli Boddhi Mai Mandir, PS- Hajipur Sadar, District- Vaishali-844101 of area 15.33 decimal.  Land and building - commercial belonging to Ram Pratap Rai situated at Thana no.31,Khata no 283(n), khesra no 1823 under mauza Ismailpur, near Harauli Budhi Mai Mandir, PS- Hajipur Sadar, Distt- Vaishali	Prem Pratap Ray
4869	RANCHI	Patna	ARB Patna	Bihar	RAM LAKHAN PLASTIC	ANIL KUMAR PANDEY AVINASH RAJ	PS DIDARGANJ,PATNA		4364125.22	Doubtful	31-03-2019	EM of residential land in the name of Late Rameshwar Singh situated at Thana No.75, Taizi No, B 21, Khata No. 123 & 128, Survey plot No. 657 & 658 at Mauza- Bhakharua, Daudnagar, Aurangabad, Bihar measuring area 36.69 decimals.	Rameshwar Singh
4870	RANCHI	Patna	ARB Patna	Bihar	SHARMA & SONS	AVANISH KUMAR USHA DEVI	Naubatpur Patna		1147255.54	Doubtful	31-01-2019	all that piece & parcel of 8 decimal land & building thereon belonging to Mr. Anish kumar sharma situated at sheikhpura po-khaguari ps-naubatpur patna	Mr. Anish kumar sharma
4871	RANCHI	Patna	ARB Patna	Bihar	MAA VINDHYAWASHINI RICE MILL	SHATRUDHAN SHARMA MEENA DEVI BHULAN SINGH JITENDRA SHARMA	AURANGABAD		40090015.85	Doubtful	27-07-2017	All that piece and parcel of factory land and existing structure admeasuring 60 Decimal in the name of M/s Maa Vindhyawashini Rice Mills Pvt. Ltd at Khata No.: 281, 453, 395, Khesra No: 4573, 4574, 4575, 4576, 4577, Thana No.03, Mauza Arai, P.S: Daudnagar, Dist: Aurangabad, Dist-Patna FV:1.66 RV:1.25 DV:0.97 Dated 30.01.2023	M/s Maa Vindhyawashini Rice Mills Pvt. Ltd
4872	RANCHI	Patna	ARB Patna	Bihar	RAMANANDI ESTATE PVT. LTD.	AKHAURI GOPAL AKHAURI NISHANT AKHAURI NITESH SANGEETA AKHAURI	Jamshedpur		64299301.01	Doubtful	03-09-2016	Residential flat Bearing No E-378, in the 3rd Floor of the building known as Emerald,area 1390 sq. ft. having undivided Share of Interest of Land 273.61 sq.ft or 0.62 Decimal, in the portion of Plot No. 667 and 668 under khata No. 7 situated at Ashiana Brahmanand, in Mouza- Tamulia, Halka No. II, Thana No. 333 within P.S.No. Chandil, Dist- Saraikella, Kharsawan, Jharkhand in the name of Akhouri Nitesh 0.38	Akhouri Nitesh
4873	RANCHI	Patna	ARB Patna	Bihar	NARSINGH YADAV	NARSINGH YADAV	OFFICE ASHIANA DIGHA ROAD PATNA		1471876.00	Doubtful	12-10-2018	ALL THE PIECE AND PARCEL OF LAND AND BUILDING ADMEASURING TOTAL AREA 69.5 DECIMAL BELONGING TO NARSINGH YADAV SITUATED AT MAUZA-BAHUARA P.S KUDARA CHAK PLOT NO. 80 & 87 Thana No. 392 Chak Khata No. 3 Dist-Kimur	NARSINGH YADAV
4874	RANCHI	Patna	ARB Patna	Bihar	AASHI AGROTECH PRIVATE LIMITED	AVINASH KUMAR RANJAN KUMAR VIJETA KUMARI ARUN KUMAR	Pali patna		35124874.43	Doubtful	27-04-2017	Unit Property at Mauza Lalganj Sehra, PS Paliganj, Thana No. 282, Tauzi No. 4563, Khata No. 296, S. Plot No. 1625, Land admeasuring 1 Acre owned by M/s Aashi Agrotech Pvt. Ltd. Valued Rs.2.18 crore valuation date 04.10.2023 by valuer Shashikant Singh	M/s Aashi Agrotech Pvt. Ltd
4875	RANCHI	Patna	ARB Patna	Bihar	LOVE MENS WEAR	SOLD OUT	Abdulachak, Patna		4162429.89	Doubtful	31-12-2017	Land and building in the name of Mr. Sanjay Singh & Mrs Anita Devi admeasuring Collectively an area of 29 Dhur(10+5+5+9) land under Thana No. 123, Tauzi No. 328, Khata No.4, C.S Plot No. 102(P) & 103(P) situated at Mauza-Abdullahchak, P.S- Gopalpur, Sub-Registry- Phulwari Sharif and Sadar Registry- Patna, District- Patna	Mr. Sanjay Singh & Mrs Anita Dev
4876	RANCHI	Patna	ARB Patna	Bihar	PASUPATI RICE MILLS PVT L	ABHAY PRATAP SINGH NIRAJ KUMAR SINGH BABITA SINGH SUNITA SINGH SEEMA SINGH KULWANTI DEVI	Majhiawan Sasaram		74931137.59	Doubtful	13-06-2019	Land measuring 1 Acre 62 decimal under Mauza Manjhiyai,Thana no 120,Halka No 104,Khata no 46, Plot no 584, PS Darihatt,Dist Rohtas Bihar in the name of Abhay Pratap Singh And Registered Mortgage of Land admeasuring 1 Acre 31 Decimal & Building under Mauza Manjhiyao ,Thana No 4 , Khatta No 8, Plot no 581,580,588 & 585 PS Darihat,Dist Rohtas,Bihar in the name of firm. FV:5.92 RV:5.33 DV:4.73 Dated 26.06.2023	Abhay Pratap Singh
4877	RANCHI	Patna	ARB Patna	Bihar	M J AND SONS DISTILLIERY	SHIV KUMAR BHAGAT RENU BHAGAT SHAKTI SHEKHAR	BASANT VIHAR COLONY, BORING ROAD		116749229.50	Doubtful	31-10-2016	EM of factory land & building (sheds, factory building, civil constructions, office building, staff quarters, etc) measuring 24.24 acres of land situated at vill. Raghunathpur, At+PS Amarpur, Mauza- Mohammadpur, Distt. Banka, Bihar (A), EM of land & building admeasuring 4.55 acres in the name of Mr. Shiv Kumar Bhagat situated at vill. Raghunathpur, At+PS Amarpur, Mauza- Mohammadpur, Distt. Banka, Bihar (B) Total A+B FV:22.59 RV :20.32 DV:16.93 dated 17.10.2022	shiv Kumar Bhagat
4878	RANCHI	Ranchi	ARB-Ranchi	Jharkhand	AMIT ENTERPRISE	NA	Shop No.-3, Surya Complex, Golmuri, Dist.-East Singhbhum, Pin-831003	NA	2114000.00	Doubtful	01.05.2021	Land measuring an area 1.76 Acre situated at Mouza-Gobindpur, Thana no.-266, Halka No.VI, Plot No.-1095, Khata no.-273, Dist.- Saraikela Kharsawan, Jharkhand	Mama Choubey

Display of information - Secured assets possessed under the SARFAESI Act, 2002													
Sl no	ZO	RO	BRANCH	STATE	BORROWER NAME	GUARANTOR NAME (WHEREVER APPLICABLE)	REGISTERED ADDRESS OF THE BORROWER	REGISTERED ADDRESS OF THE GUARANTOR(Wherever applicable)	Outstanding Amount ( In Rs)	Asset Classification	Date of Asset Classification	Details of security possessed	Name of the Title Holder of the security possessed
4879	RANCHI	Ranchi	ARB-Ranchi	Jharkhand	AASTHA ENTERPRISES	Manoj Kumar & Ranjit Chowdhary	Tank Road, Ulidih, Mango Jamshedpur, P.O- Azadnagar, Dist- East Singhbhum, Pin- 832110	Tank Road, Ulidih, Mango Jamshedpur, P.O- Azadnagar, Dist- East Singhbhum, Pin- 832110	2898000.00	Doubtful	03.04.2021	Land (Bounded) Measuring 6.60 Decimals , Plot No. 1722, Khata No. 382, Situated At Mauza - Dimna, Ps - Mango , Ward No. 9, MNAC Thana No. 1643, Jamshedpur Dist East Singhbhum, State- Jharkhand- 832110	Manoj Kumar
4880	RANCHI	Ranchi	ARB-Ranchi	Jharkhand	B N TRADERS	Mojib Ali	SHOP NO 32, SECOND FLOOR, MOHAN COMPLEX, NEW KALIMATI ROAD, SAKCHI, JAMSHEDPUR, 831001	Plot No: 3600, Road No:02, Alibaugh Colony, Zakir Nagar, Mango, Jamshedpur, Jharkhand-831102	4458000.00	Doubtful	28.02.20217	EM OF LAND AND BUILDING BEARING KHATA No. 266 PLOT NO 3600 THANA NO 1641 MOUZA PARDIH ALI BAG ZAKIR NAGAR, P.S. MANGO, DIST EAST SINGHBHUM ADMEASURING AREA2.295 DECIMAL STANDING IN THE NAME OF MUJIB ALI.	Mojib Ali
4881	RANCHI	Ranchi	ARB-Ranchi	Jharkhand	POOJA VERMA	Mukesh Kumar Verma	Plot No. 23, A.C.C. Colony, Manjhi Tola, Near Durga Mandir, Adityapur, P.O. & P.S. Adityapur, Dist. Saraikela Kharsawan- 831013	Plot No. 23, A.C.C. Colony, Manjhi Tola, Near Durga Mandir, Adityapur, P.O. & P.S. Adityapur, Dist. Saraikela Kharsawan- 831013	2671000.00	Doubtful	28.09.2019	Residential Flat, bearing Flat No. AS-12 on the 4th Floor, having its super-built up area 975 Sq. Ft., consisting of Bed Rooms, Drawing-cum-Dining, Balcony, Toilet, Kitchen, etc. at "MAA VAISHNAVI APARTMENT" and one Car parking space in the ground floor of the said apartment together with undivided proportionate share of land measuring 50 Sq. Ft., being in New Plot No.(s) 335 & 336, recorded under New Khata No. 59, in Mouza- Baliguma, P.S. M.G.M., within Ward No. 10, M.N.A.C., Thana-1150, District- East Singhbhum, within District Sub Registrar Office, Jamshedpur.	Pooja Verma
4882	RANCHI	Ranchi	ARB-Ranchi	Jharkhand	AMIR POULTRY	Amir Sohail	Tanda Building, Jainamore, Bokaro	Tanda Building, Jainamore, Bokaro	3444000.00	Doubtful	22.01.2020	1.Land and Building- P. S Balidih vide no. 35, Mouza Sijhua under Khata No. 73, Plot No. 2314, Bokaro with an extent of 95 decimal, standing with name of Mr. Amir Sohail, 2.Land and Building- PS Jaridih, Mouza- Tand balidih, vide Khata no 42/42, plot no 909, with an extent of 06 decimal in title deed no. 518 and plot no 909, with an extent of 06 decimal in title deed no. 519, total area 12 decimal,	Amir Sohail
4883	RANCHI	Ranchi	ARB-Ranchi	Jharkhand	Abhishek Trading	Bhagwan Bharti	Ravi Steel, Opposite, Prasad Petrol Pump, Ranchi, Jharkhand	Neelanchal Compound, BO.:32, Ratu Road, Piska More, Ranchi, Jharkhand	2749000.00	Doubtful	26.10.2019	land admeasuring 07 Decimal bearing R.S. Plot No. 743, Sub-Plot No. 743/ Part, under Khata No. 23, situated at Village - Belangi, Thana No. 84, P.S. Ratu, District- Ranchi and Raiyati land admeasuring 40 Decimal bearing R.S. Plot No. 743, Sub-Plot No. 743/ Part, under Khata No. 23, situated at Village - Belangi, Thana No. 84, P.S. Ratu, District- Ranchi	Bhagwan Bharti
4884	RANCHI	Ranchi	ARB-Ranchi	Jharkhand	PUSHPLATA KUMARI	Shailendra Kumar	Flat No-A/2/6, Bhagwati Enclave, 1st Floor, Adityapur, Jamshedpur, Dist- Saraikela Kharsawan Jharkhand-831013	Flat No-A/2/6, Bhagwati Enclave, 1st Floor, Adityapur, Jamshedpur, Dist- Saraikela Kharsawan Jharkhand-831013	3607000.00	Doubtful	31.07.2019	land admeasuring 6.40 decimals (2787 sq ft) situated at Plot no-221, Khata no-01, mouza-Dhansar no-52, Anugrah Nagar, Near Jagannath Mandir, Dhansar Chowk, Dhansar, Dhanbad, Jharkhand	Pushplata Kuamri
4885	RANCHI	Ranchi	ARB-Ranchi	Jharkhand	ANUJA ENTERPRISES	NA	Quarter No:18, 7LF New Housing Colony, Near M P Tower, Adityapur, Jharkhand-831012	NA	1863000.00	Doubtful	01.03.2021	Immoveable Property @ Plot at Mouza-Kasidih, ANAC ward No. 12, Plot No-968/ Andar, Kisim Gorai, Thana No.-123, Bara gamaharia, Dist.- Saraikela-kharsawan admeasuring 8.75 decimal	Anuja Kumari
4886	RANCHI	Ranchi	ARB-Ranchi	Jharkhand	MR TENT HOUSE	Sakil Ahmad	House No: 162, Azad Road, Near Panch Mandir, Hazaribagh, Dist: Hazaribagh, Jharkhand-825301	162, Azad Road, Near Panch Mandir, Hazribagh, Dist: Hazaribagh, Jharkhand-825301	782000.00	Doubtful	01.08.2021	Residential cum commercial property in plot no. 1120A, Holding no. 162, PS 140, Ward No. 12, PS Sadar, Hazaribagh, with an extent of 1.25 decimal in the name of Mr. Sakhil Ahmed	Sakhil Ahmed
4887	RANCHI	Ranchi	ARB-Ranchi	Jharkhand	ABHISHEK ENTERPRISES	Rekha Sharma	Fadlugora, Near Bhutnath Hotel, Chandil, Asanboni, Saraikela Kharsawan, Jharkhand PIN - 832401	Fadlugora, Near Bhutnath Hotel, Chandil, Asanboni, Saraikela Kharsawan, Jharkhand PIN - 832401	2558000.00	Doubtful	28.02.2019	Land measuring an area 1.76 Acre situated at Mouza-Gobindpur, Thana no.-266, Halka No.VI, Plot No.-1095, Khata no.-273, Dist.- Saraikela Kharsawan, Jharkhand	Rekha Sharma
4888	RANCHI	Ranchi	ARB-Ranchi	Jharkhand	S S ENTERPRISES	Shushma Singh	House No-33, Paridih Chowk, Kapali Mango, Jamshedpur-831012	Flat No-5/4, Neelgiri Apartment, New Baradwari, Sakchi, Jamshedpur- 831001	2608000.00	Doubtful	31.07.20119	land and double storied residential-cum-commercial building thereupon, measuring 4320 Sq. Ft. in part of Plot No. 20, corresponding to Sub-Plot No. 1 & 2, under Khata No. 651, recorded in Ward No. 8, Mouza- Pardih, near Hotel City Inn, P.O. & P.S. Mango, Thana No. 1641, Town- Jamshedpur, District- East Singhbhum	Shushma Singh
4889	RANCHI	Ranchi	ARB-Ranchi	Jharkhand	SANJAY FOOTWARE	Shashi Bhushan Singh; Basudev Shaw	Chawal Market, Mango Bazar, Mango, Jamshedpur, Dist.-East Singhbhum, Pin-831012	House No.-52, Block Road, Parsudih, Thana- Parsudih, Jamshedpur, Dist.-East Singhbhum, Pin-8310002	2058000.00	Doubtful	01.03.2021	Land measuring an area 1440 sq.ft. situated at Mouza-Mango, Thana no.-1642, Ward no.-9, M.N.A.C, Plot No.-3710, Khata no.-807, Dist.- East Singhbhum, Jharkhand	Shashi Bhushan Singh
4890	RANCHI	Ranchi	ARB-Ranchi	Jharkhand	ANPRAS FOOD PRODUCTS PRIVATE LIMITED	Aditya Singh; Manendra Kumar Singh; M/s Gautam Coal Works Pvt Ltd	Kadru, By Pass Road, Near Canara Road, P.O: Doranda, P.S: Doranda, Ranchi- 834002, Jharkhand	RAJIV SADAN, NEAR SBI, DORANDA, RANCHI, JHARKHAND 834002	44205000.00	Doubtful	01.03.2021	(1) Land and Building at Khata no-9,S No-1091,vill-Thape,Ormanjhi admeasuring 29 decimal in the name of M/s Gautam Coal Works Pvt Ltd (2) Khata no-9,S No-1093,1094 & 1095 ,vill-Thape,Ormanjhi admeasuring 255.25 decimal in the name of M/s Gautam Coal Works	Gautam Coalworks Pvt Ltd

Display of information - Secured assets possessed under the SARFAESI Act, 2002													
Sl no	ZO	RO	BRANCH	STATE	BORROWER NAME	GUARANTOR NAME (WHEREVER APPLICABLE)	REGISTERED ADDRESS OF THE BORROWER	REGISTERED ADDRESS OF THE GUARANTOR(Wherever applicable)	Outstanding Amount ( In Rs)	Asset Classification	Date of Asset Classification	Details of security possessed	Name of the Title Holder of the security possessed
4891	RANCHI	Ranchi	ARB-Ranchi	Jharkhand	DHANANJAY PRASAD FOULAD	Shamta Kumari	Plot No:760, Bari Co-operative, Bokaro, Jharkhand-827012	Plot No:760, Bari Co-operative, Bokaro, Jharkhand-827012	2299000.00	Doubtful	29.10.2019	Land and Building situated at Thana-Pindrajora, Thana No:35, Mouza: Bandhgoda, Khata No:28 (old), 48 (new), Plot No:978, New Plot No:1053, Dist Sub Registry: Chas, Bokaro admeasuring 43.25 decimal	DHANANJAY PRASAD FOULAD
4892	RANCHI	Ranchi	ARB-Ranchi	Jharkhand	YADAV FARM HOUSE	NA	House No-1, Zone No-10, Azad Path Shanti Nagar, Baridih Basti, Near Vastu Vihar Puliya, Jamshedpur - 831017	NA	2699000.00	Doubtful	31.03.2021	Land & Bldg in the name of Khusbu Kumari bearing plot no-461, measuring an area of 0.40 acre i.e. 40 decimal of purani parti recorded under katha no-16, halka no-1109 under sale deed no-90/88 mouza Galudih, PS- Ghatsila, Dist- East Singhbhum, pargana- Dhalbhum	Khushboo Kumari
4893	RANCHI	Ranchi	ARB-Ranchi	Jharkhand	ANSH COLLECTION	Manoj Kumar & Subodh Gaur	Shop No 22, Akash Ganga, New Purulia Road Mango, Near Chota Hanuman Mandir Jamshedpur Dist- East Singhbhum - 832110	Shop No 04 New Readymade Market Mango Bazar Mango Jamshedpur Dist-East Singhbhum-832110	4783000.00	Doubtful	01.03.2021	Vacant Land Measuring 2237 Sq ft Under Thana No 1642 Ward No 10 MNAC Under New Khata No 241 Portion Of Plot No 3465 Ps Mango Dist East Singhbhum, Sub Registry Office Jamshedpur	Manoj Kumar
4894	RANCHI	Ranchi	ARB-Ranchi	Jharkhand	Neelam Mishra	NA	Holding No: 06, Laxmi Bhawan, Road No:1, Brahmani Road, Jamshedpur Jamshedpur, Jharkhand-831017	NA	2347000.00	Doubtful	29.06.2021	Land admeasuring an area of 33.00 decimal in the name of Smt Neelam Mishra situated at Khata No:16, Plot No: 464 situated at Mouza: Galudih, Survey Thana No:1109, Halka No: IV, P.S: Galudih, Sub Division: Ghatsila, District: East Singhbhum, Jharkhand	Neelam Mishra
4895	RANCHI	Ranchi	ARB-Ranchi	Jharkhand	Chandrika Enterprises	Diwakar Prasad Singh	Near Hadhhadia Pool, Sarkar Bhawan Road, Deoghar-814112, Jharkhand	Belan Bazaar, Near Durga shan, Ward No:31, Bariapur, Munger-811201, Bihar	3056000.00	Doubtful	17.11.2019	All that part and parcel of Residential landed property belonging to Shri Diwakar Prasad Singh situated at Touzi No: 445, Khata No: 44, Plot No:541, Thana No: 302, J.B No:44/356/24, Mouza: Sarkatiya, Thana & Anchal- Sangrampur, Dist: Munger;Bihar (area admeasuring 17 decimal or 7405.2 sq ft).v	Diwakar Prasad Singh
4896	RANCHI	BHAGALPUR	KATIHAR	BIHAR	1. KAILASH TRADING PROP: RAJ KUMAR KAMTI S/O SHRI KAILASH KAMTI 2. MRS. BASAMI DEVI W/O KAILASH KAMTI	NOT APPLICABLE	AT: - SHIVAJI NAGAR LALIYAH, DIST.-KATIHAR BIHAR 854103 MOBILE NO:8986229966	NOT APPLICABLE	4115000.00	Doubtful	30-04-2023	LAND & BUILDING STANDING IN THE NAME OF SMT BADAMI DEVI W/O:- KAILASH KAMTI, SITUATED AT- LALIYAH KATIHAR, NEAR DURGA MANDIR , PO+PS-KATIHAR, DIST-KATIHAR,J MS Khata no. 180(M)/327, M5 Khesra No 418 (M)82091,SHIVAJI NAGAR, Mouza - Durgapur ,THANA NO-104 Old Ward no 1/3 New ward no 10 AREA ADMEASURING 1822 SFT (PLOT SIZE -4 decimal 2 kari) PROPERTY DETAILS AND BOUNDED BY:  NORTH - ASHWIN KUMAR DUTTA SOUTH - ASHWIN KUMAR DUTTA EAST - JAGDISH YADAV WEST - PVT. PASSAGE	SMT BADAMI DEVI W/O:- KAILASH KAMTI
4897	RANCHI	DHANBAD	GODDA	BIHAR	MOIZ NASIR	Sri Md. Nasirudidn	Vill.- Chandrapura, Post Chalma, Banka, Bihar	S/o Md. Jainul Abedin, Vill. Chandrapura, Post- Chalna, Banka, Bihar. 813110	1821000.00	Doubtful	02-10-2022	Land and building in Khata No. 315, 511,93 & 94 within Khesra No. 275, 312, 253, Thana No. 341, Mouza Chalna, Anchal Dhoraiya, District Banka with an extent of 4.54 decimal belongs to Mr. Md. Nasuriddin s/o Janul Abedin. Bounded by: NORTH:- Gali, SOUTH:- Nij Seller, EAST:- Turi Main, WEST:- Kherul Main	Sri Md. Nasirudidn
4898	RANCHI	DHANBAD	Bokaro-eCB	Jharkhand	APNA VARIETY STORES	NA	Main Road, Near United Bank of India, Sukhdev nagar , Chas, Bokaro-827013	NA	856705.00	Doubtful	01-03-2021	District Bokaro, Sub registry Office at Bokaro, Pargana -Khaspel, P.S. Chas, Mouza-Chas, Thana No. 79, Khata No. 189, Plot No. 428, Area 13 decimal, Sale Deed No. 5804 dated 12/10/2015,	Mr. Rana Ranjit Singh
4899	RANCHI	DHANBAD	BOKARO STEEL CITY	Jharkhand	SAMARJEET MEMORIAL AGENC	Mr. Vivek Singh	M/s Samrjit Memorial Agency, Plot No. S/II, City center, Sector- 4, Bokaro Steel City.	Mr. Vivek Singh, S/o Ranjeet Singh, S-1, City Center, Sector- 4, Bokaro Steel City.	1815000.00	Doubtful	31-12-2021	Lease hold right of Plot No. KB 4, City Center Sec- 4, Khata No. 226, 210, Mouza Harila, Thana No. 12, Sub-Division: Chas, Dist. Bokaro with an extent of 103.84 sq. m.,	Mr. Vivek Singh, lease holder
4900	RANCHI	DHANBAD	JHUMRITELAIYA	Jharkhand	GEENERAL AUTOMOBILES	1.Sri Bajrangi Prasad Singh 3.Mr. Uttam Kumar,	S/o Sri Bajrangi Prasad Singh, Addi Bunglow, ByPass Road, Jhumriteliya Dist Kodarma- 825409	Village- Amawan, PO- Bangsopal, PS Rajauli, Nawada Bihar- 805125	490000.00	Doubtful	30-07-2019	1.EM of land situated at Mouza- Telaiya, Thana- Telaiya, Thana No. 244, Ward No. 05 (old), 8 (new), Pargana- Gumo, Block & Dist- Koderma, Khata No. 790, Plot No. 5276, Area- 3.10 decimal  2.EM of land situated at Mouza- Telaiya, Thana- Telaiya, Thana No. 244, Ward No. 05 (old), 8 (new), Pargana- Gumo, Block & Dist- Koderma, Khata No. 790, Plot No. 5232, Area- 0.90 decimal  Bounded by- North: 12 ft wide Rasta, South: Plot No. 5274 & 5258, East: Plot No 5276, West: Patna Road, By Pass	Sri Umesh Kumar
4901	RANCHI	DHANBAD	JAMTARA	Jharkhand	VIJAYA DEVI W/O DAMODAR PRASAD	Mr. Damodar Prasad Ray	W/o Damodar Prasad Ray, 98U Gaichand N. A. C, PO- Jamtara, Jamtara, Jharkhand- 815351	S/o Kishor Ray, 98U Gaichand N. A. C, PO- Jamtara, Jamtara, Jharkhand- 815351	139000.00	Doubtful	29-05-2022	Equitable Mortgage of Plot No. 449, Door No. 449/E/2/1 and 449/E/3, village- Sarkheldih, District- Jamtara with an extent of 1533 sq ft. Bounded by: North- Plot No. 448/A, South- Gali Rasta and 449/E/2, East- Plot No. 451, West: Plot No. 449/E/2/445.	1.Mrs. Vijya Devi

Display of information - Secured assets possessed under the SARFAESI Act, 2002													
Sl no	ZO	RO	BRANCH	STATE	BORROWER NAME	GUARANTOR NAME (WHEREVER APPLICABLE)	REGISTERED ADDRESS OF THE BORROWER	REGISTERED ADDRESS OF THE GUARANTOR(Wherever applicable)	Outstanding Amount ( In Rs)	Asset Classification	Date of Asset Classification	Details of security possessed	Name of the Title Holder of the security possessed
4902	RANCHI	DHANBAD	Bokaro-eAB	Jharkhand	VIJAY MAHTO	1)Mrs. Pemiya Devi 2)Mr. Krishna Mahto	Tola- Jaruwa (Madanpur), Village- Jaruwa (Madanpur), Post Kurumba, Chandrapura, District Bokaro, Jharkhand, Pin- 828403	Tola- Jaruwa (Madanpur), Village- Jaruwa (Madanpur), Post Kurumba, Chandrapura, District Bokaro, Jharkhand, Pin- 828403	1655000.00	Doubtful	16-11-2019	Khata No. 340, plot No. 787, extent- 10.00 decimal, Village- Madanpur Basti, Mauza Kurumba, PO & PS - Chandrapura, Thana No. 106, District- Bokaro, Jharkhand.	Mrs. Pemiya Devi
4903	RANCHI	DHANBAD	HAZARIBAGH- e AB	Jharkhand	ANIL KUMAR	Mr. Ramchndra Prasad	S/o Late Sri Bhairo Mehta, Viilage and Post- Pabra, PS- Katkamsandi, Hazaribagh- 825301.	S/o Sri Dina Mahto, Sarauni Kala, PO- Rola, Hazaribagh 825311	1117000.00	Doubtful	30-06-2015	Land and building- Residential belonging to Anil Kumar, situated at plot no. 828, Tauzi No. 28, Thana No. 73, Khata No. 293, Mauza/village- Pabra, Pargana- Champa, PS- Katkamsandi, Hazaribagh- 825301, admesuring- 04 decimal	Mr. Anil Kumar
4904	RANCHI	DHANBAD	B S CITY Collage	Jharkhand	NEW HINDUSTAN SURGICAL &	Mr. Bipul Kumar	MAA VINLA SURGICAL MEDICINE CHAS S/O JITENDRA PD SRIVASTAVA, KUNWAR SINGH CLY, Bokaro Jharkhannd 827013	NA	894000.00	Doubtful	31-03-2017	Mouza- Usardi, PS- Chas(M), Thana No. 78, Khata No. 109, Plot No. 332, Halka No. 04, Anchal- Chas, Bokaro, Jharkhand	Mr. Bipul Kumar
4905	RANCHI	DHANBAD	Bokaro-eCB	Jharkhand	PARMAR ENTERPRISES	Mrs. Rinku Singh	Kunwar Singh Colony, Chas, Bokaro, Jahrkhand- 827013.	Ajay Singh, S/o Harsu Singh, Kunwar Singh Colony, Chas, Bokaro, Jahrkhand- 827013.	994000.00	Doubtful	30-09-2019	EM of Land in Plot no. 2462, in Thana No. 30 Chas. Under khata no. 664	Mr. Ajay Singh
4906	RANCHI	DHANBAD	Chass	Jharkhand	MAA BHAWANI AUTO AGENCY	Mr. Dhanajay Chaudhri	House No. 96, Patel Nagar, Chas, Bokaro - 827013	House No. 96, Patel Nagar, Chas, Bokaro - 827013	1810000.00	Doubtful	30-09-2015	Open land in Khata No. 773, Mouza Chas, Thana No. 30, Bokaro.	Lalmuni Devi
4907	RANCHI	DHANBAD	Bokaro-eCB	Jharkhand	Ajit Kumar	NA	House No. - 63, Ispat Colony, Near Check Post Chas, Bokaro Jahrkhand- 827013.	NA	1241000.00	Doubtful	30-10-2019	Flat No. 127, 4th Floor, Kaveri Residency, block A, Mouza- Chira Chas, Thana No. 30, Khata No. 94, Plot No. 649, Ward No. 3, with an extent of 68.63 sq meter, SRO at Bokaro, PS - Chas within District-Bokaro. The Flat bounded by- North: Open Area, South: Flat No. 130, East: Flat No. 128, West: Flat No. 126. Bindery of the land is: North: Share of same Plot, South: Plot No. 684, East: Plot No. 650, West: Main Road Chira Chas	Mr. Ajit Kumar
4908	RANCHI	DHANBAD	HAZARIBAGH- e AB	Jharkhand	GOODLUCK TYRE	Smt. Aziza Perween	Sardar Road, Hazaribag- 825301	W/O Late Md. Aslam, 32, Subhash Marg, Barra Bazar, Hazaribag- 825301	524000.00	Doubtful	01-03-2021	EM of land & shop at AT New Holding No-120, Old Holding 301, Plot No- .1006, Thana No-140, admeasuring 0.49 decimal at Sardar Road, Hazaribagh-825301 in the name of Md. Aslam, Bounded by: North: Land of Jumman Miyan, South: Drain and Govt.Road, East: Chhedi Miyan, West: Land of Md.Kuraishi	Md. Aslam,
4909	RANCHI	Ranchi	Adityapur	Jharkhand	Srinu Gondu	NA	S/o G Thavitayya, Flat No-155, 5th Floor, City Classic Apartment, Shere Punjab Chowk, Adityapur, P.O- Adityapur, Dist- Saraikela Kharsawan-831013	NA	1754903.80	Doubtful	30.04.2021	Flat no- C-3/G, 4th Floor, at Adarash Sahakari Grih Nirman Swalambi Limited phase 9, Adarash nagar, Mouza Sonari, RS Plot No-166 & 163, Khata No-1156, Jamshedpur, Dist- east Singhbhum-831011	Srinu Gondu
4910	RANCHI	Ranchi	Argora	Jharkhand	Raunak Enterprises	NA	S/o Tetru Mahato, Vill-Saher, Semar Toli, Piska Nagri Ranchi-835303	NA	1960704.17	Doubtful	01.03.2022	Land bearing Khata No-452,Plot No-2000,Sub Plot No-2000/part, measuring an area 1.5 katha vide deed no-12750 dated 04.06.2011 and khata no-452 Plot No-2000.Sub plot No-20000/A-1 measuring an area 01 katha 08 chattak 16 sq ft vide deed no-10052 dated 23.06.2009 situated at village Missirgonda @pahargonda, Thana no-191,PS-ranchi	Ramesh Mahato
4911	RANCHI	Ranchi	Doranda	Jharkhand	ANOS EKKA & MENON EKKA	Smt. Menon Ekka	R/o -Karjibar, Patartand, Simdega, Jharkhand-835215	W/o Anos Ekka R/o Thakurtoli, Gotra Simdega, Jharkhand- 835223	1134939.00	Doubtful	30.11.2020	Residential property having plot No-1502, Sub Plot No-1502/B, Khata No-148, Village Hinoo, P.O. Doranda, Ranchi, Jharkhand Having area of 22 Katha	Smt Menon Ekka
4912	RANCHI	Ranchi	E-Ab Ramgarh Cantt	Jharkhand	Gautam Kumar	Mrs. Manju Devi	S/O Bigan Saw, R/O Sukrigarha, Lari Ramgarh-825101	W/O Bigan Saw, R/O Sukrigarha, Lari Ramgarh-825101	1014344.00	Doubtful	07.11.2018	Land at village- Mauza-Sukrigarha Babhni, Pargana- Chaingarha, PS- Ramgarh, Sub Registry- Gola, Ramgarh, Dist- Hazaribagh, New Dist- Ramgarh, Thana No-124 under Khewat No-01, Tauzi No-28, Khata No-140, plot No-2110, 2112, HAL Plot of both Plot No-2840, area 8/9 decimal& 8/9 decimal total area of both plot 13/4 decimal, Khata No-75, Plot No-2117 area ½ decimal Plot No-2118 area ½ decimal, total area of both plot 01 decimal & khata no-90Plot No-2106 area ½ decimal total area of all plots 3 ¼ decimal	Gautam Kumar & Manju Devi
4913	RANCHI	Ranchi	E-Ab Ramgarh Cantt	Jharkhand	Raj Kumar Prasad	Sri Newri Saw	S/O Newri Saw, At- Sukrigraha, P.O- Lari Near Chatti Durga Mandir, Ramgarh-829122	S/O Late Lurki Saw, At- Sukrigarha, P.O- Lari Near Chatti Durga Mandir, Ramgarh- 829122	889314.80	Doubtful	28.06.2018	Residential Land & Bldg situated at Khata No-75, Khewat No- 01, Tauzi No-28, Thana No-124, Plot No-2034( Ad measuring 1.5 decimal) &2019 (Admeasuring 6.5 decimal) At Sukarigarha, Ramgarh Cant	Newri Saw

Display of information - Secured assets possessed under the SARFAESI Act, 2002													
Sl no	ZO	RO	BRANCH	STATE	BORROWER NAME	GUARANTOR NAME (WHEREVER APPLICABLE)	REGISTERED ADDRESS OF THE BORROWER	REGISTERED ADDRESS OF THE GUARANTOR(Wherever applicable)	Outstanding Amount ( In Rs)	Asset Classification	Date of Asset Classification	Details of security possessed	Name of the Title Holder of the security possessed
4914	RANCHI	Ranchi	E-Ab Ramgarh Cantt	Jharkhand	Ramprawesh Kumar	NA	S/O late Kanchan Karmali, Vill- Chetar, PO- Gosa Ramgarh-	NA	460353.66	Doubtful	30.06.2012	Land & bldg ad measuring an area of 05 decimal situated at Vill- Murram Kurd (near ITI Ramgarh), Plot No-277, Thana No-91, Khata No-43, Khewat No-01, Tauzi No-28, PS- Ramgarh, Dist- Ramgarh	Ramprawesh Kumar
4915	RANCHI	Ranchi	E-Ab Ramgarh Cantt	Jharkhand	Vidya Devi	Ram Swarup Prasad	W/o Ram Swarup Prasad, H No-79, Jara Tola, Near Durga Mandir Lari Kalan, Sukrigarha, PS- Rajrappa Ramgarh-825101	H No-79, Jara Tola, Near Durga Mandir Lari Kalan, Sukrigarha, PS- Rajrappa Ramgarh-825101	614261.50	Doubtful	31.012.2020	Land & Bldg of Vidya Devi situated Thana No124 Tauzi No-28, Khata No-96 Plot No-1582 admeasuring 3.0 decimal At Sukarigarha, Ramgarh Cant	Vidya Devi
4916	RANCHI	Ranchi	Gumla	Jharkhand	Rana Footwear deaf	Md Moiz Anwar	Prop. Md. Zahid Akhtar Tower Chowk, Gumla- 835207	Md. Moiz Anwar S/o Alimuddin Ali Madhubala Gali, Gumla - 835207	808866.00	Doubtful	30.04.2023	Residential property having Land and Building over land situated at Plot No 414, Khata No 215, Area 2.00 Decimal, Dhobi Mohalla, P.S. GUMLA	Md Moiz Anwar
4917	RANCHI	Ranchi	Jamshedpur	Jharkhand	Kritika Rao	T Damyanti	D/o Sri T. Mahendra Rao C/7, Maria Apartment, Ashok Path, Bhatia Basti, Kadma, Jamshedpur - 831005	W/o Late T. Appa Rao C/7, Maria Apartment, Ashok Path, Bhatia Basti, Kadma, Jamshedpur - 831005	902153.80	Doubtful	28.09.2019	Flat No. C/7, on 4th Floor of the building known as ‘ Mariya Apartment’ under R.S. Khata No. 21 corresponding to New Khata No. 664, being in R.S. Plot No. 1321 corresponding to New Plot No. 2451, situated in Mouza- Bhatia, P.S. Kadma, Thana No. 1159, Ward No. 2JNAC, under the District Sub Registry Office and Town - Jamshedpur, District - East Singhbhum	T Damyanti
4918	RANCHI	Ranchi	Jugsalai	Jharkhand	Mahboob Alam	NA	S O MD AINUL HAQUE H NO 123 ROAD NO 13 AAZAD NAGAR MANGO JAMSHEDPUR JHARKH AND831012	NA	1691602.00	Doubtful	30.09.2016	Flat No. 402 , 4th Floor ,(With one car parking area at Ground floor) Vidyamand Apartment , Mauza Baliguma , P.S. - M.G.M. ,Plot No. - 308 & 309 , Khata No.- 457 Ward No. -10 MNAC , Thana no. - 1150 , Distt. East Singhbhum	Mahboob Alam
4919	RANCHI	Ranchi	Lohardaga	Jharkhand	Mohan Das Bhagat	Bimla Devi	VILL BARWA TOLI PO LOHARDAGA DISTLOHARDAGA JHARKHANDLOHARDAGGAJH ARKHAND835302	NA	370768.80	Doubtful	31.03.2014	Land with partly constructed house at Mauza-Lohardaga, Madhuban, PS- Lohardaga, P.S No 194, Khata No 284,Plot No 1774/2277,M.S-2867	Bimla Devi
4920	RANCHI	Ranchi	Mango	Jharkhand	Cell World	NA	SHOP.NO.31,YASH KAMAL COMPLEX BISTUPUR,JAMSHEDPUR 831001	NA	1163483.68	Doubtful	31.03.2019	Purtia Highway Road,Jawahar nagar,Mouza- Pardih,Old katha No-68,Present katha no 351,,Old Plot no296,Present Plot no 681,Survey ward no 9,Mango,Jamshedpur,Distt- East Singhbhum.	Imtiyaz Ali
4921	RANCHI	Ranchi	Mango	Jharkhand	CHOUBEY ENTERPRISE	Mrs. Mamta Choubey	Prop. Anil Kumar Choubey Shop No B1, Shafa Apartment, Tanga Line, Yaswee International Hotel, Kashidih, Sakchi, Jamshedpur Dist East Singhbhum, Pin 831001	W/o Anil Kumar Choubey Flat No 4c 4th Floor 158, Dhalbhum Road, Gouranga Tower Sakchi, Jamshedpur, Near A S G Eye Hospital Sakchi, East Singhbhum, Pin 831001	1620608.73	Doubtful	01.03.2021	Propery At Mauza Govindpur, Khata No 21, Plot No 418 Andar Kism Homestead Land, Area 0.65 Acre, Thana No 266, Halka No 6 Dist Seraikela Kharsawan	Mrs. Mamta Choubey
4922	RANCHI	Ranchi	Mango	Jharkhand	Shiv Shankar Enterprises	NA	TEACHERS COLONY NEAR SHIV MANDIRDIMNA ROAD MANGO JAMSHEDPURJAMSHEDPURJH ARKHAND831012	NA	1430631.05	Doubtful	30.06.2018	all that piece and parcel of homestead land, measuring 1.65 Decimal, situated at Mouza- Mango, Thana No. 1642, Ward No. 10, MNAC, recorded under Khata No. 348, portion of Plot No. 3307, District Sub- Refgistry Jamshedpur, District- East Singhbhum	Niraj Kumar Gupta
4923	RANCHI	Ranchi	Mango	Jharkhand	Sonia Marwah	NA	FLAT NO 304 D BLOCK D-CHOUDHARY MADHUSADANCOMPLEX DIMNA ROAD MANGO JAMSHEDPUR.JAMSHEDPURJH ARKHAND831018	NA	1153093.36	Doubtful	30.09.2014	Flat - P/2, Savita Apartment, Dimna Road, Mango, Jamshedpur in the name of Sonia Marwah and Balraj Singh	Sonia Marwah
4924	RANCHI	Ranchi	MANGO	Jharkhand	M.K.FABRICATION	Mr. Sayeed Hussain	Manzoor Ahmad Khan (Prop) S/o Khurshed Ahmad Khan, 571 Cross Road No 14, Hill Top Jawaharnagar Mango Jamshedpur Dist East Singhbhum - 831012	Mr. Sayeed Hussain S/O Late Usman Gani, H No 4, Road No 7, Cross Road No 4, Bagansahi, Jawaharnagar, Jamshedpur-831021	745343.49	Doubtful	01.03.2021	Residential building Road no- 14, Plot No- 2487, Khata no- 101, PS- Azadnagar, Mango Thana no- 1642, Ward no- 09, Jamshedpur	Mr. Sayeed Hussain



Display of information - Secured assets possessed under the SARFAESI Act, 2002													
Sl no	ZO	RO	BRANCH	STATE	BORROWER NAME	GUARANTOR NAME (WHEREVER APPLICABLE)	REGISTERED ADDRESS OF THE BORROWER	REGISTERED ADDRESS OF THE GUARANTOR(Wherever applicable)	Outstanding Amount ( In Rs)	Asset Classification	Date of Asset Classification	Details of security possessed	Name of the Title Holder of the security possessed
4925	RANCHI	Ranchi	Muri	Jharkhand	Mallu and Binod Khatick	NA	S/O TUILAL KHATIKDIST- PURULIAMURIJHARKHAND835 101	NA	204567.00	Doubtful	18.09.2009	Plot no 7738 & 7739,Kath no 81,,Post /P.S-Jhalda,Tulin,Vill- New Bagmundi Road,Anand Bazar,Distt- Purlia,West-Bengal,Pin- 723202	Mallu and Binod Khatick
4926	RANCHI	Ranchi	RANCHI	Jharkhand	SHASHI BHUSHAN SINGH	Nirmal Kumar Singh,	S/O Shiv Shanker Singh Resi:-At- House No- 119/B, Dungri, Tupudana, Ranchi.	S/O Shiv Shanker Singh Resi:-At- House No- 119/B, Dungri, Tupudana, Ranchi	1842865.31	Doubtful	16.02.2013	House bearing RS Plot No-119, Sub Plot No- 119/B, Khata No-152, Area- 9 decimal situated at Dungri , PS no- 294, Thana- Hatia, Dist-Ranchi	shashi bhusan singh & Nirmal Kumar Singh
4927	RANCHI	Ranchi	Surda	Jharkhand	Karan Singh	Smt. Anju Singh	S/O Bijay Kumar Singh, Main Road, Sandpura, Ghatsila, East Singhbhum- 832303	W/O Bijay Kumar Singh, Main Road, Sandpura, Ghatsila, East Singhbhum-832303	278429.00	Doubtful	13.05.2018	All that piece and parcel of landed property situated at Mouza- Upar Powra, Plot No. 645, Khata No. 4, P.S.- Ghatshila - no. 116, District-east Singhbhum, area 0.42 Decimal	Smt. Anju Singh
4928	RANCHI	Ranchi	TINPLATE	Jharkhand	Sai Ram Associates	NA	Sri Dilip Sah Bora Patti, Naya Bazar, Jugasalai, Jamshedpur- 831006	NA	666966.00	Doubtful	01.05.2019	All that piece & parcel of raiyati Gora-I Land admeasuring an area of 33.50 decimal at Mouza Birdha, portion of Plot No-56, Khata No-115, Halka No-III, PS- Jadugora, Thana No-1273, Potka, Jamshedpur, Dist East Singhbhum	Ditip Sah
4929	RANCHI	Ranchi	Transportnagar	Jharkhand	Indra Construction	Smt. Manta Singh	Prop- Mr. Rabindra Kumar Janta Flat 22/1, Harmu Housing Colony, Doranda, Ranchi, Jharkhand-834008	W/o Kapildeo Singh, Janta Flat 22/1, Harmu Housing Colony, Doranda, Ranchi, Jharkhand-834008	1072270.07	Doubtful	30.04.2022	All that piece & parcel of property admeasuring 04 katha 06 chattak, plot no-1025 & 1027 under Khata no-16 situated at Mouza - Hesag, P. S- No- 247, Dist - Ranchi	Smt. Manta Singh
4930	RANCHI	PATNA	PATALIPUTRA	BIHAR	RAMESHWAR SINGH	S O SHIVPUJAN SINGH GRAM SRITOLA,FATEHPUR PS GAURICHAK	SRI LAL BAHADUR YADAV	SRI LAL BAHADUR YADAVS/O LATE RAMLAGAN RAI GRAM SRITOLA,FATEHPUR, P.S. GAURICHAK,	1420500.00	Doubtful	15-05-2022	LAND AND BUILDING IN THE NAME OF SRI RAMESHWAR SINGH SITUATED AT MAUZA JUJHARPUR, PS - GAURICHAK, DISTRICT PATNA BEARING THANA NO. 128, KHATA NO. 301, SURVEY PLOT NO. 1101 HAVING AREA ADMEASURING 18 DHUR 12 DHURKI	RAMESHWAR SINGH
4931	RANCHI	PATNA	ARRAH MAIN BRANCH	BIHAR	AMBIKA TRADERS	RAJAPUR ENGLISH BHOJPUR ARRAH	SRI ARJUN SINGH S/O LATE AMBIKA SINGH	RAJAPUR, POST RAJAPUR ENGLISH,PS- KOILWAR, BHOJPUR- 802301	944152.70	Doubtful	30-04-2023	LAND AND BUILDING IN THE NAME OF SRI ARJUN SINGH SITUATED AT MAUJA RAJAPUR THANA & ANCHAL KOILWAR, ARRAH, DIST - BHOJPUR THANA NO. 112, KHATA NO. 198, KHEsRA NO. 404 HAVING AREA ADMEASURING 33 DECIMAL	ARJUN SINGH
4932	RANCHI	PATNA	ARRAH MAIN BRANCH	BIHAR	AMBIKA TRADERS	RAJAPUR ENGLISH BHOJPUR ARRAH	SRI ARJUN SINGH S/O LATE AMBIKA SINGH	RAJAPUR, POST RAJAPUR ENGLISH,PS- KOILWAR, BHOJPUR- 802301	960643.00	Doubtful	30-04-2023	LAND AND BUILDING IN THE NAME OF SRI ARJUN SINGH SITUATED AT MAUJA RAJAPUR THANA & ANCHAL KOILWAR, ARRAH, DIST - BHOJPUR THANA NO. 112, KHATA NO. 198, KHEsRA NO. 404 HAVING AREA ADMEASURING 33 DECIMAL	ARJUN SINGH
4933	RANCHI	PATNA	BAHADURPUR PATNA	BIHAR	JOGI LAL RAY	SBI K - 212 HANUMAN,K-SECTOR SAMPATCHAK PATNA	Mrs. Shoba Devi w/o Jogi Lal Ray	SBI K-212 Hanuman Nagar K-Sector, Sampatchak, Lohia Nagar, Patna, Bihar- 800020	794035.82	Doubtful	28-05-2023	RESIDENTIAL LAND AND BUILDING ADMEASURING 0.54 KATHA IN THE NAME OF MRS. SHOBHA DEVI WIFE OF SRI JOGI LAL RAY SITUATED AT MAUZA- UDAINI, SURVEY THANA- PHULWARI SHARIF, HAL THANA- GOPAL PUR, THANA NO. 102, TAUZI NO. 402, KHATA NO. 143, KHEsRA NO. 151 (PART), DIST. PATNA	SHOBHA DEVI
4934	RANCHI	PATNA	BIHTA	BIHAR	POPULAR PHARMA	PROP ANJANI KUMAR NEAR BIHTA RAILWAY STATION,VILL BIHTA POST BIHTA	ANJANI KUMAR S/O LATE BALKESHWAR NARAYAN GUPTA	AT SAMASTHUASTHAN BEHIND SBI MAIN VILL BIHTA BIHAR 801103	969660.32	Doubtful	29-04-2023	LAND IN THE NAME OF SMT SANDHYA SONI BEING SITUATED AT MAUZA MAHADEOPUR FULARI, THANA BIHTA, PRAGANA MANER, DIST. - PATNA BEARING THANA NO. 53, TAUZI NO. 3015, KHATA NO. 410, SURVEY PLOT NO. 2293, & 2294 ADMEASURING 1 KATHA	SANDHYA SONI
4935	RANCHI	PATNA	BORING ROAD PATNA	BIHAR	ASHA DEVI	AT-GAYTRI NAGAR, WEST OF KURTHAUL,PARSA BAZAR,PATNA	KUMAR RAJIV & KUMAR JYOTIRMAY	S/O LATE SHRI BHAGWAAN GAYTRI NAGAR,KURTHAUR, PATNA BIHAR 804453	777657.24	Doubtful	28-01-2023	Land (alongwith construction thereon) admeasuring 3.125 decimal (1361 Sq Feet) in the name of Smt Asha Devi w/o Late Shri Bhagwan, situated at Khata No: 136, Tauzi No 5186, Mouza: Nawada, Thana No: 110 near Kurthaul Bazar Patna Registry Office: Patna Sadar	ASHA DEVI
4936	RANCHI	PATNA	BORING ROAD PATNA	BIHAR	Ply and Furniture Home	PATEL NAGAR,DIST- PATNA	SMT. BACHCHI DEVI,W/O SRI RAMANAND SHARMA	ROAD NO. 7, PO - KESHRI NAGAR, NORTH PATEL NAGAR, NEAR Dr. BHATTACHARYA, PATNA - 800023	1088037.94	Doubtful	01-03-2023	LAND (ALONG WITH CONSTRUCTION THEREON) ADMEASURING 10 DHUR IN THE NAME OF SMT BACHCHI DEVI SITUATED AT KHATA NO: 488, SURVEY PLOT NO./KHEsRA NO. 1214, TAUZI NO 5236, THANA NO. 02, MOUZA: MAINPURA, PARGANA PHULWARI, SURVEY THANA - PHULWARI, HAAL THANA - PATLIPUTRA, PATNA	BACHCHI DEVI
4937	RANCHI	PATNA	DEHRI-ON-SON	BIHAR	KRISHNA PRASAD	WARD NO 17 PATEL STREET,NEW ARIA DEHRI IN SONE R	AASHISH KUMAR GUPTA	S/O KRISHNA PRASAD WARD NO 17 PATEL STREET,NEW AREA DEHRI ON SONE,821307	576446.43	Doubtful	31-08-2022	Residential Land and Building admeasuring 9 dhur in the name of Smt Kaushalya Devi wife of Sri Krishna Prasad situated at Mauza Pali Dehri thana Dehri Thana No. 160 Ward No. 93 New 6 old Khata No. 36, Plot No. 10 Dist. - Rohtas	KAUSHALYA DEVI

Display of information - Secured assets possessed under the SARFAESI Act, 2002													
Sl no	ZO	RO	BRANCH	STATE	BORROWER NAME	GUARANTOR NAME (WHEREVER APPLICABLE)	REGISTERED ADDRESS OF THE BORROWER	REGISTERED ADDRESS OF THE GUARANTOR(Wherever applicable)	Outstanding Amount ( In Rs)	Asset Classification	Date of Asset Classification	Details of security possessed	Name of the Title Holder of the security possessed
4938	RANCHI	PATNA	DELHA	BIHAR	SHIVAY ENTERPRISES	BADKI DELHA VIJAY BIGHA,GAYA	Mr. Vijay Yadav S/o Mr Abhimanyu Yadav	Badki Delha, Bijay Bigha, Gaya, Bihar 823002	1207172.42	Doubtful	27-05-2023	All that Piece and Parcel of Land and structure thereon in the name of Mrs. Guddi Kumari admeasuring about 2239 sq. ft. vide title deed no. 12295 dated 04.08.2015 bearing Plot No. 1241; Khata No. 699; T.S. No. 186/Kujapir, Chandauti, in the District of Gaya	GUDDI KUMARI
4939	RANCHI	PATNA	DELHA	BIHAR	SHOBHA DEVI	BARKI DELHA PARAIYAROAD GAYA PO GAYA PS DELHA DIST-GAYA	BABLU KUMAR SO ARJUN PRASAD	BARKI DELHA PRAIYA ROAD SADAR GAYA 823002	926072.97	Doubtful	29-12-2022	Residential Land and Building standing in the name of Smt Shobha Devi constructed on Khata No. 519(N), Plot No. 1600(N), MS Plot No. 5730, Holding Number 145(O)/164(N), Ward No. 27, Barki Delha, Paraiya road, PS Delha, PO - RS Gaya, Dist Gaya - 823002	SHOBHA DEVI
4940	RANCHI	PATNA	GAYA	BIHAR	SUNIL PANDEY	KOTHI RAMDHANPUR PS KOTWALI PO NAIGODAM GAYA	VANDANA PANDEY W/O MR SUNIL PANDEY	C/O MADHESH PANDEY,H NO 88A WARD NO 12 NARHAN KOTHI RAMDHANPUR,GAYA 823001	942124.23	Doubtful	24-03-2023	RESIDENTIAL LAND AND BUILDING STANDING IN THE NAME OF SMT VANDANA DEVI SITUATED AT KHATA NO 6(OLD)/701(NEW) PLOT NO - 41/143(OLD) 541, 6545 (NEW) WARDS NO 12 HOLDING NO 19/260/325(OLD) 88A(NEW) SITUATED AT MOHALLA NARHAN KOTHI, RAMDHANPUR P.S KOTWALI DISTRICT - GAYA ADMEASURING 288SQFT	VANDANA DEVI
4941	RANCHI	PATNA	HORLIGANJ BRANCH,JEHANABAD	BIHAR	SANJU KUMARI	VILL NANDANA,PO BHARTHU,JEHANABA D	NAVIN KUMAR SO DINESH SINGH	VILL. NANDANA PO BHARTHU PS GHOSHI, JEHANABAD 804432	526319.00	Doubtful	31-07-2023	LAND AND BUILDING IN THE NAME OF SMT SANJU DEVI SITUATED AT KHATA NO.173, PLOT NO. 03, THANA NO. 385, MAUZA DHANGAWA, PS JEHANABAD, DIST. JEHANABAD HAVING AREA ADMEASURING 1.5625 DEC (680.62 SQ.FT.)	SANJU DEVI
4942	RANCHI	PATNA	JANIPUR	BIHAR	ANJALI SARI	RAJESHWAR PLAZA IST FLOOR,OPP RAJDHANI MARKET PATNA 4	ANAMIKA GUPTA W O RAJESH KUMAR GUPTA	VIKASPURAM COLONY,NEAR BISCUIT FACTORY PHULWARISHARIF,PATNA 801505	499982.30	Doubtful	12-04-2023	LAND AND BUILDING (IN AREA ADMEASURING 1126 SQ FT) BELONGING TO SMT ANAMIKA GUPTA, W/O: SHRI RAJESH KUMAR GUPTA AT SURVEY PLOT NO:637, P KHATA NO:24, THANA NO: 53, WARD NO:01, TAUZI NO:5105, MAUZA: SABAJPURA, P.S: PHULWARISHARIF, DIST: PATNA, BIHAR	ANAMIKA GUPTA
4943	RANCHI	PATNA	JANIPUR	BIHAR	I D TRADERS	CITY CENTRE STATION ROAD,PATNA 1	1 MD. ISHTEYAQUE AHMAD S/O MD. IFTEKHAR AHMAD 2. MRS. ASHARFOON NISA W/O MD. MAQSOOD ALAM	1.H/O MD. WASIM RAHMAT COLONY, NAYATOLA, ISHA NAGAR,P.O+ P.S- PHULWARISARIF, PATNA 8801505. 2. VILLAGE- DUMARI CHATTI P.S- FATEHPUR, GAYA- 823001	1030378.00	Doubtful	28-01-2022	LAND AND BUILDING - RESIDENTIAL BELONGING TO- MD. ISHTEYAQUE AHMAD AND MRS. ASHARFOON NISA SITUATED AT THANA NO- 60, TAUZI NO- 5158, KHATA NO- 199, KHESRA SURVEY PLOT NO- 849 (PART), UNDER MAUZA- GAZACHAK MOHAMMADPUR, P.S- JANIPUR, DISTRICT- PATNA AREA ADMEASURING- 7.5 DECIMALS	MD. ISHTEYAQUE AHMAD AND MRS. ASHARFOON NISA
4944	RANCHI	PATNA	JEHANABAD	BIHAR	RINA SINHA	WO RAJ KUMAR SINGH D NO KRISHNA PURI COLONY, JEHANABAD	MR. NITESH KUMAR,S/O MR. LATE AMOD SHARMA	MANZIYAWAN, PS- KURTHA,MANZIYAWAN , DISTRICT-ARWAL - 804421	579691.00	Doubtful	29-07-2023	LAND AND URE THEREON IN THE NAME OF SMT RINA SINHA SITUATED AT THANA NUMBER-382, KHATA NUMBER-9, SURVEY PLOT NUMBER-840, WARD NUMBER-10 MAUZA-DAULATPUR, P.S-JEHANABAD, DIST. JEHANABAD HAVING AREA ADMEASURING 3-1/8 DECIMAL	RINA SINHA
4945	RANCHI	PATNA	KANKARBAGH	BIHAR	ARVIND KR	NAYA TOLA RAILWAY LINE SE PURAB, JEHANABAD	N.A		1585808.19	Doubtful	31-03-2023	Land admeasuring 1 katha 10.5 dhur(4.77 decimal) standing in Arvind Kumar situated at Mauza -Madarpur untta, Naya Tola, near Railway Track, PS Jehanabad, Dist. Jehanabad bearing Thana No.393, Khata No.185, Plot No.-286	ARVIND KUMAR
4946	RANCHI	PATNA	MUKDUMPUR KAVIR ARWAL	BIHAR	NAZMA KHATUN	PO ARWAL PS ARWAL,DIST-ARWAL	Sri Dilip Paswan S/o Sri Munshi Paswan	Vill - Feku Bigha, Post - Jalpur, P.S. Arwal, Dist. - Arwal	567719.00	Doubtful	27-02-2023	Land and Building having area admeasuring 3.125 decimal standing in the name of Nazma Khatoon wife of Lt. Rupchand Ram situated at Khata No 143, Plot No 134 Mauza Arwal Sipah PS Arwal, Dist Arwal	NAZMA KHATOON
4947	RANCHI	PATNA	MUKDUMPUR KAVIR ARWAL	BIHAR	NIRJA KUMARI	MALTI KUNJ TEACHER COLONY RAJA BAJAR JEHANABAD	N A	N A	1000000.00	Doubtful	01-05-2023	Land and Building having area admeasuring 1.308 decimal standing in the name of Sri Shashikant Kumar situated at Khata No 169 Plot No 1182 Mauza - babhana Thana No 379 PS+ Dist Jehanabad	SHASHIKANT KUMAR
4948	RANCHI	PATNA	MUKDUMPUR KAVIR ARWAL	BIHAR	SONI FOOD & AGRO INDUSTRI	NEAR PRIMARY SCHOOL DIST ARWAL,JEHANABAD	Sri Sharmendra Kumar S/o Shyamdeo Prasad	Vill Nouroo Tola Kothiya, PO Nouroo,Ps Parasbigha, District Jehanabad, Pin 804408	825799.54	Doubtful	28-05-2023	Commercial Land area admeasuring 10 Decimal in the name of Sri Shyamdeo Prasad Situated at Mauza Nouroo, Thana No 350, Khata No 164, Khesra No 1737, Tauzi No. 2066, Anchal Jehanabad, Registry office - Jehanabad, Police Station -Paras Bigha, dist -Jehanabad	SHYAMDEO PRASAD
4949	RANCHI	PATNA	MUKDUMPUR KAVIR ARWAL	BIHAR	SONI FOOD & AGRO INDUSTRI	NEAR PRIMARY SCHOOL DIST ARWAL,JEHANABAD	Sri Sharmendra Kumar S/o Shyamdeo Prasad	Vill Nouroo Tola Kothiya, PO Nouroo,Ps Parasbigha, District Jehanabad, Pin 804408	414949.52	Doubtful	28-05-2023	Commercial Land area admeasuring 10 Decimal in the name of Sri Shyamdeo Prasad Situated at Mauza Nouroo, Thana No 350, Khata No 164, Khesra No 1737, Tauzi No. 2066, Anchal Jehanabad, Registry office - Jehanabad, Police Station -Paras Bigha, dist -Jehanabad	SHYAMDEO PRASAD
4950	RANCHI	PATNA	NALAROAD	BIHAR	MALTI DEVI	LATE LAXMI NARAYAN DAS KARBALA GALI,JHAUGANJ MOGALPURA PATNA CITY	NEERAJ KUMAR S/O MR.SURAJ PRASAD CHOUDHARY	BALKISHOONGANJ OPP JHALBORE, IMAMBARA GULZARBAG, PATNA- 800007	756933.00	Doubtful	30-11-2022	Residential Land and Building (owned by Mr.Anil Das) (in area admeasuring 0.78 decimal) situated at Mohalla-JalwaToli, Near Girija Hospital Campus, Patna City, P.S.Khajekalan, Dist Patna, Ward no.22/28/47 Sheet No.202,M S Plot No.1204(P), Circle no.121, Dist: Patna	ANIL DAS



Display of information - Secured assets possessed under the SARFAESI Act, 2002													
Sl no	ZO	RO	BRANCH	STATE	BORROWER NAME	GUARANTOR NAME (WHEREVER APPLICABLE)	REGISTERED ADDRESS OF THE BORROWER	REGISTERED ADDRESS OF THE GUARANTOR(Wherever applicable)	Outstanding Amount ( In Rs)	Asset Classification	Date of Asset Classification	Details of security possessed	Name of the Title Holder of the security possessed
4951	RANCHI	PATNA	NAUSHA BRANCH	BIHAR	SOUL INTERNATIONAL	H/275/A NEAR POST OFFICE,SHIVGANJ SAPNA CINEMA RD ARRAH,BHOJPUR	SARDA DEVI W/O BHUVANESHWAR RAI	H NO 29 ROAD NO 1 MAURYA VIHAR,COLONY PS PHULWARI PATNA 801105	724641.36	Doubtful	28-06-2021	LAND AND BUILDING IN THE NAME OF SMT SHARDA DEVI SITUATED AT MUAZA SAIDPUR MAHAMMADPUR SALEMPUR CHATURA PRAGANA PHULWARI DIST. - PATNA, TAUZI NO. 5293, THANA NO. 51, KHATA NO. 2, SURVEY PLOT NO. 615, HAVING AREA ADMEASURING 1 KATHA 10 DHUR	SHARDA DEVI
4952	RANCHI	PATNA	PATALIPUTRA	BIHAR	BAIJ NATH SINGH	AMBEDKAR LANE,SHEIKHPURA PO B V COLLEGE PATNA	RAJESH KUMAR SO LATE ARJUN PRASAD	GATE NO 32 PATNA RAJAPUR PATNA 800001	1000000.00	Doubtful	25-02-2023	LAND AND BUILDING IN THE NAME OF SRI BAIJ NATH SINGH SITUATED AT THANA NO. 94, TAUZI NO. 521 (OLD) BIHAR GOVT. (NEW) KHATA NO. 5, SURVEY PLOT NO. 35 PART, SAMITI PLOT NO. 7 OF VASANT VIHAR GRIH NIRMAN SAMITY LTD. PATNA MAUZA BETAURHA, PS BEUR, DIST PATNA HAVING AREA ADMEASURING 5.16394 DECIMAL (1 ATHA 13 DHUR 46 DHURKI)	BAIJNATH SINGH
4953	RANCHI	PATNA	PATALIPUTRA	BIHAR	CHANCHAL TRADERS	VILL- MALAHI PO - GRAHI,VAISHALI	RATNESH KUMAR S/O RAM BILAS SINGH	VILL - MALAHI, POST - GARAH, MAKUNDPUR, GARAH, VAISHALI, BIHAR- 844504	1149219.49	Doubtful	28-12-2022	RESIDENTIAL LAND AND BUILDING ADMEASURING 3 DECIMALS IN THE NAME OF MR.RATNESH KUMAR SITUATED AT THANA NO.368, HALKA -3, CHAK -147, SURVEY PLOT NO -165 AT MAUZA - MALAHI, P.S.-JANDAHA, DISTRICT-VAISHALI	RATNESH KUMAR
4954	RANCHI	PATNA	PATALIPUTRA	BIHAR	DEVI VAISHNO MATA ELECTRI	TAPOWAN COLONY RAMPUR ROAD,PO MAHENDRU PS SULTANGANJ,PATNA 7	JAGDISH SINGH	MAUZA MADAR, P S PARS, DISTRICT SARAN, CHHAPRA- 841219, BIHAR	1442465.54	Doubtful	30-03-2023	RESIDENTIAL LAND & BUILDING BELONGING TO MR. JAGDISH SINGH SITUATED AT THANA NO.463, TAUZI NO.3308, KHATA NO-316,SURVEY PLOT NO 1993, SITUATED AT MAUZA - MARAR, P.S. - PARS, DISTRICT - SARAN WITHIN THE JURISDICTION OF THE CHAPRA (SARAN) MUNICIPAL CORPORATION , SARAN ADMEASURING 10 KATHAS 4 DHURS	JAGDISH SINGH
4955	RANCHI	PATNA	PATALIPUTRA	BIHAR	Lal Bahadur Yadav	SHREE TOLA,MAUZA JUJHARPUR PO FATEHPUR PS GAURICHAK,PATNA	RAMESHWAR SINGH S O SHIVPUJAN SINGH	GRAM SRITOLA,FATEHPUR PS GAURICHAK,PATNA 803206	1924970.00	Doubtful	13-07-2023	LAND AND BUILDING IN THE NAME OF SRI LAL BAHADUR YADAV SITUATED AT MAUZA JUJHARPUR, PS - GAURICHAK, DISTRICT PATNA BEARING THANA NO. 128, KHATA NO. 301, SURVEY PLOT NO. 1101 HAVING AREA ADMEASURING 2.395 DECIMAL	LAL BAHADUR YADAV
4956	RANCHI	PATNA	PATALIPUTRA	BIHAR	MITHILESH PANDEY	,SRT NO 16,RAJENDRA NAGAR PATNA SOUTH OF MANUL HAQUE STADIAM,PATNA	SMT RAM DULARI DEVI W/O LATE RAMBADAN PANDEY	SRT NO.16, RAJENDRA NAGAR, SOUTH OF MANUL HAQUE STADIUM PATNA - 800016	541204.26	Doubtful	24-03-2023	LAND AND BUILDING IN THE NAME OF SMT RAM DULARI DEVI AND SRI MITHILESH PANDEY SITUATED AT WARD NO. 12 (OLD) 43 (NEW) CIRCLE NO. 29A, HOLDING NO. 1087 (OLD) 1324 (NEW) PRDA FLAT NO. 16 ON THE GROUND FLOOR TYPE S.R.T. OF RAJENDRA NAGAR ROAD NO. 13A, MOHALLA RAJENDRA NAGAR, PS KADAMKUAN DIST PATNA HAVING AREA ADMEASURING 1161.63 SQ.FT.	MITHILESH PANDEY
4957	RANCHI	PATNA	PATALIPUTRA	BIHAR	RAKESH KUMAR	BICHALI GALI,NAUBATPUR,PA TNA	YOGESH KUMAR SO KISHNU PRASAD	PO NAUBATPUR NAUBATPUR PATNA 801109	1297369.00	Doubtful	25-11-2022	RESIDENTIAL LAND AND BUILDING BELONGING TO MRS. KAMLA DEVI (W/O KISHUN PRASAD) JOINTLY WITH MR. RITESH KUMAR, MR. RAKESH KUMAR, MR. YOGESH KUMAR(SONS OF KISHUN PRASAD) SITUATED AT MAUZA- NAUBATPUR, P.S- NAUBATPUR, DISTRICT -PATNA BEARING THANA NO- 155, TAUZI NO- 1374, KHATA NO- 120, SURVEY PLOT NO- 623-1851	KAMLA DEVI
4958	RANCHI	PATNA	PATALIPUTRA	BIHAR	SUBODH PANDEY	SO SHRI VIMAL PANDEY HOUSE SEIKHPURA ANDAULI,PATNA	SRI VIMAL PANDEY S/O SRI SRIRAM PANDEY	HOUSE NO. 45,INDRAPURI, GALI NO. 2, PATLIPUTRA,PATNA - 800001	499982.09	Doubtful	01-03-2023	LAND AND BUILDING IN THE NAME OF SRI VIMAL PANDEY SITUATED AT THANA NO. 299, TAUZI NO. 9591, KHATA NO. 258 SURVEY PLOT NO. 1027 MAUZA EKAIRHA, PS CHEWARA, DIST - SHEIKHPURA HAVING AREA ADMEASURING 5 DECIMAL	VIMAL PANDEY
4959	RANCHI	PATNA	PATALIPUTRA	BIHAR	UDIT NARAYAN	S O LAXMI NARAYAN YADAV,14 ROAD NO 8A,SOUTH OF MEGHA PAY PHONE ASHOK NAGAR KANKARBA,PATNA	SMT RABITA DEVI W/O LATE LAXMI NARAYAN YADAV	ROAD NO. 8A, ASHOK NAGAR,SOUTH OF MEGHA PAY PHONE KANKARBAGH - 800020	1027994.68	Doubtful	29-05-2023	LAND AND BUILDING IN THE NAME OF SMT RABITA DEVI SITUATED AT THANA NO. 24, TAUZI NO. 167 KHATA NO. 14 SURVEY PLOT NO. 215, MAUZA CHANGER PS KANKARBAGH, PATNA HAVING AREA ADMEASURING 4 DHUR 3 DHURKI	RABITA DEVI
4960	RANCHI	PATNA	PATNA	BIHAR	ASHOK KUMAR	C/O SHESH NARAYN SHARMA,MARUTI NAGAR CHIRIYATAND,PATNA	MR SHESH NARAYAN SHARMA S/O LATE SHASHI NARAYAN SHARMA	ROAD NO-3 KHAS MAHAL,CHIRAIYATAND, PATNA-800001	1338186.88	Doubtful	10-11-2004	LAND AND BUILDING STANDING IN THE NAME OF SMT RAJ KESHAR DEVI SITUATED AT MAUJA ADRA (MARUTI NAGAR) MAHAL-CHIRAIYATAND, THANA NO 20, TAUZI NO-6 WARD NO 19, KHATA NO-13 SURVEY PLOT NO-61 PART MUNICIPA PLOT NO 348 PS JAKKANPUR, PATNAL HAVING AREA MEASURING 1950 SQFT	RAJ KESHRI DEVI
4961	RANCHI	PATNA	PATNA	BIHAR	SHARMA FURNITURE	NAGLA MAIN ROAD MALSALAMI,PATNA CITY PATNA BIHAR	MRS. SANDHYA MONEY SHARMA W/O MR SUBODH SINGH	NAGLA MAIN ROAD, MALSALAMI, MADHAV MILLS, PATNA CITY, PATNA - 800008	1577248.65	Doubtful	01-03-2023	RESIDENTIAL LAND AND BUILDING STANDING IN THE NAME OF MRS. POOJA DEVI SITUATED AT THANA NO. 37, TAUZI BIHAR SARKAR, KHATA NO. 404, KHESSA NO. 779 PART, JAMABANDI NO. 62, MAUZA NO. MAUZA - CHHOTI NAGLA, THANA MALSALAMI, OM COLONY, KARMALICHAK ROAD, DIST. - PATNA AREA ADMEASURING 1 KATHA	POOJA DEVI

Display of information - Secured assets possessed under the SARFAESI Act, 2002													
Sl no	ZO	RO	BRANCH	STATE	BORROWER NAME	GUARANTOR NAME (WHEREVER APPLICABLE)	REGISTERED ADDRESS OF THE BORROWER	REGISTERED ADDRESS OF THE GUARANTOR(Wherever applicable)	Outstanding Amount ( In Rs)	Asset Classification	Date of Asset Classification	Details of security possessed	Name of the Title Holder of the security possessed
4962	RANCHI	PATNA	PATNA	BIHAR	SRI SAI COMPUTER AND ENTERPRISES	UPADHYAY LANE, LOHANIPUR,KADAM KUAN,PATNA	HAUSHAL KUMAR VERMA	UPADHAYA LANE, LOHANIPUR KADAMKUAN PATNA 800003	1292325.57	Doubtful	02-07-2023	LAND AND BUILDING-RESIDENTIAL BELONGING TO- MR. KAUSHAL KUMAR VERMA AND MR. GAUTAM KUMAR VERMA SITUATED AT- MAUZA- PRITHVIPUR, LOHANIPUR, P.S- KANKARBAGH, DISTRICT- PATNA BEARING THANA NO.- 5, KHEWAT NO.- 2/53, KHATA NO.- 226, SURVEY PLOT NO.- 19, SHEET NO.- 57, M.S.PLOT NO.- 1144, WARD NO.- 11(OLD), 36(NEW), CIRCLE NO.- 19, HOLDING NO.- 479/383 (OLD), 479A(NEW) AREA ADMEASURING 374.28 SQ. FEET	KAUSHAL KUMAR VERMA
4963	RANCHI	PATNA	PATNA	BIHAR	SUMITRA DEVI	DEEP NAGAR ROAD NO 5,GULZAR BAGH GUMTI PATNA	RAJESH KUMAR	DEEP NAGAR ROAD NO 5 GULZAR BAGH GUMTI PATNA 800008	1091445.54	Doubtful	29-12-2021	LAND AND BUILDING-RESIDENTIAL BELONGING TO MRS. SUMITRA DEVI SITUATED AT- THANA NO- 67, KHATA NO- 115, TAUZI NO- 914(OLD), BIHAR SARKAR(NEW), KHESRA NO- 262 (PART), AREA ADMEASURING- 13 DHOOR OR 2.03125 DECIMILS, UNDER MAUZA- LAHLADPUR, P.S- PUNPUN (OLD), GAURICHAK (NEW), DISTRICT- PATNA	SUMITRA DEVI
4964	RANCHI	PATNA	PATNA CITY	BIHAR	BALAJI ENTERPRISES	BISCOMAN COLONY PYARELAL KI BAGH,ALAMGANJ GULZARBAGH PATNA CITY	MR. TARKESHWAR NATH S/O LATE MR. TILAKDHARI PRASAD	MOHALLA- CHAILITAAL, P.S. - ALAMGANJ, P.O.- GULZARBAGH, PATNA - 800007	1800939.96	Doubtful	27-03-2022	RESIDENTIAL LAND BELONGING TO MR. TARKESHWAR NATH SITUATED AT THANA NO.11, TAUZI NO.-293, KHATA NO.-137, SURVEY PLOT NO 1262(PART), WARD NO. 40, SITUATED AT MAUZA- SANDALPUR, (ADIVASI COLONY) NEAR PARSHURAM COLONY, P.S.- ALAMGANJ, DISTRICT- PATNA OF AREA 1.25 DECIMALS ( 8 DHURS )	TARKESHWAR NATH
4965	RANCHI	PATNA	PATNA-CITY	BIHAR	AMIT TRADING COMPANY	PROPRIETOR LAXMAN PRASAD,OM AWAS COLONY HAZIGANJ ARORA HOUSE,LANE PATNA CITY PATNA	MANJU DEVI WO LAXMAN PRASAD	HARIMANDIR GALI PATNA CITY PATNA BIHAR 800008	277294.23	Doubtful	09-09-2021	All that piece& parcel of Land& building measuring area 4 dhur 16 dhurki in the name of Smt Manju Devi situated at Mohalla Hajiganj, P.S Chowk Kalan Dist Patna Sub registry office Patna City & Patna Sadar under Patna municipal corporation bearing Circle No 170 Holding Number 107/A/181 & at present holding 107/A/1 Ward No 66 Sheet No 259 Municipal Survey plot No 1738	MANJU DEVI
4966	RANCHI	PATNA	SOHSARAI BRANCH,BIHARSHARIF	BIHAR	RAVI BHUSHAN KUMAR S O SARJOO PRASAD	CENTRAL BANK WEN HOUSE,LAHERI MOHALLA, BIHAR SHARIF NALANDA	MUKESH KUMAR S/O KRISHNA PRASAD GUPTA	MOHALLA: MOGALKUAN,PS: SOHSARAI, BIHARSHARIF DIST: NALANDA,803118	1372648.00	Doubtful	02-09-2022	LAND AND BUILDING IN THE NAME OF SMT RENU DEVI SITUATED AT HOLDING NO. 68E, WARD NO. 9/36, WEN HOUSE, LAHERI MOHALLA, BIHARSHARIF, DIST. NALANDA HAVING AREA ADMEASURING 1394.80 SQ.FT	RENU DEVI
4967	RANCHI	PATNA	SASARAM	BIHAR	ARVIND KUMAR	WARD NO 2 PREMCHANRA PATH,GOURAKASHNI DIST ROHTAS BIHAR,SASARAM	N A	N A	1464671.70	Doubtful	28-05-2022	LAND AND BULDING HAVING AREA ADMEASURING 2.75 DECIMAL STANDING IN THE NAME OF SMT. URMILA DEVI W/O SRI ARVIND KUMAR SITUATED AT KHATA NO -05 KHESARA NO 75MOUZA-MIRJAPUR, THANA - SASARAM, THANA NO -139, ANCHAL -SASARAM, DISTRICT- ROHTAS, BIHAR	URMILA DEVI
4968	RANCHI	PATNA	SASARAM	BIHAR	SRI SAI TRADING	BEHIND BSNL BUILDING , NEAR HPO,KARANSARAI , SASARAM , ROHTAS	BINDU DEVI WO RAMJI PRASAD CHAURASIYA	KARANSARAY SASARAM ROHTAS BIHAR 802214	1411310.37	Doubtful	28-05-2023	LAND ADMEASURING 3 DECIMAL STANDING IN THE NAME OF SMT. BINDU DEVI WIFE OF RAMJEE PRASAD CHAURASIA SITUATED IN SURVEY KHATA NO. 40, MUNICIPAL KHATA 576, SURVEY PLOT NO. R.S.-236, MUNICIPAL PLOT NO. 1602, MOUZA- MIRZAPUR, THANA- SASARAM , THANA NO. 139, ANCHAL-SASARAM	BINDU DEVI
4969	RANCHI	PATNA	WARSALIGANJ	BIHAR	SHAILENDRA SINGH SO NARE	WARD NO 5,AT MURLACHAK, WARSALIGANJ,NAWA DA	N A	N A	521505.00	Doubtful	31-12-2022	LAND AND URE THEREON IN THE NAME OF MR SHAILENDRA SINGH SITUATED AT THANA NUMBER-478, KHATA NUMBER-68, SURVEY PLOT NUMBER-179, MAUZA-WARSALIGANJ, P.S-WARSALIGANJ DIST. NAWADA HAVING AREA ADMEASURING 1742 SQFT	SHAILENDRA SINGH
4970	RANCHI	SAMASTIPUR	AHIYAPUR	BIHAR	M/s Chahat Shoppy (Pro. Sri Rajeev Kumar Choudhary)	Sri Surendra Choudhary S/o Jaldhar choudhary & Sri Sanjeev Choudhary S/o Sri surendra Choudhary	At- Maa Saroj Plaza Market, New Zeo Mile, Ahiyapur, Muzaffarpur	At- Maa Saroj Plaza Market, New Zeo Mile, Ahiyapur, Muzaffarpur	1703023.00	Doubtful	28.12.2019	Khata No-379,Khesra No-324A,Area-5.8 Decimal in the name of Rajeev Kumar Choudhary	Sri Rajeev Kumar Choudhary
4971	RANCHI	SAMASTIPUR	BAZIDPUR MAJHAULI	BIHAR	M/s Shakti Honey (Prop - Smt Sunaina Devi W/o Sri Arjun Rai)	Sri Arjun Rai S/o Began Rai	Majhauliya, Jhapaha, Ahiyapur, Muzaffarpur	Majhauliya, Jhapaha, Ahiyapur, Muzaffarpur	482702.43	Doubtful	27-09-2010	Khata No 1502, Khesra No 6410, 6411, Area - 0.05 Decimal, Khata No 1502, Khesra No 6402, Area - 0.05 1/2 decimal, Khata No 1502, Khesra No 6410, 6411 Area - 0.02 1/2 Decimal at Jhapaha, Majhauliya, Muzaffarpur in the name of Sri Arjun Rai S/o Sri Began Rai	Sri Arjun Rai S/o Began Rai
4972	RANCHI	SAMASTIPUR	BEGUSARAI MAIN	BIHAR	M/s Ganpati Enterprises (Pro. Ms. Khusbu Kumari )	Sri Ram Bhadra Pathak S/o Late Upendra Pathak	At- Sarvoday Nagar,Ward No-40,PO-Mirzapur Bandwar,Begusarai	At- Sarvoday Nagar,Ward No-40,PO-Mirzapur Bandwar,Begusarai	1479237.04	Doubtful	28.11.2019	Khata No-79,Khesra No-1193,Area-1 Kathha 8 Dhur in the name of Sri Ram Bhadra PathakS/o Late Upendra Pathak	Sri Ram Bhadra Pathak S/o Late Upendra Pathak
4973	RANCHI	SAMASTIPUR	BEGUSARAI MAIN	BIHAR	Sri Naveen Kumar Singh S/o Sri Shivchandra Singh & Sri Prashant Kumar S/o Navin Kumar Singh	NA	At- Sarvoday Nagar,Ward No-40,PO-Mirzapur Bandwar,Begusarai	At- Sarvoday Nagar,Ward No-40,PO-Mirzapur Bandwar,Begusarai	1923026.73	Doubtful	28.09.2018	Khata No-90,Khesra No-1699, Area-3 Kath 19 Dhur 10 Dhurki, Thana No-403, Tauzi-m 826 in the name of Naveen Kumar singh	Sri Naveen Kumar Singh

Display of information - Secured assets possessed under the SARFAESI Act, 2002													
Sl no	ZO	RO	BRANCH	STATE	BORROWER NAME	GUARANTOR NAME (WHEREVER APPLICABLE)	REGISTERED ADDRESS OF THE BORROWER	REGISTERED ADDRESS OF THE GUARANTOR(Wherever applicable)	Outstanding Amount ( In Rs)	Asset Classification	Date of Asset Classification	Details of security possessed	Name of the Title Holder of the security possessed
4974	RANCHI	SAMASTIPUR	BETTIAH MAIN	BIHAR	M/s Maa Narayani Enterprises (Prop - Smt Suman Singh)	Smt Puja Kumari W/o Sri Digvijay Narayan Singh	Mudila, Nepali Tola, Ramnagar, West Champaran	Mudila, Nepali Tola, Ramnagar, West Champaran	3999753.16	Doubtful	28-07-2019	Khata No 02, Khesra No 25, Area - 6 Kattha at Mudila and Khata No 79, Khesra No 24, Area - 1 Dhur at Mudila in the name of Smt Puja Kumari and Smt Suman Singh	Smt Puja Kumari W/o Sri Digvijay Narayan Singh and Smt Suman Singh W/o Sri Raghubansh Narayan Singh
4975	RANCHI	SAMASTIPUR	BETTIAH MAIN	BIHAR	M/s Swastik Enterprises (Prop - Sri Digvijay Narayan Singh S/o Sri Ghanshyam Singh)	Sri Raghubansh Narayan Singh S/o Sri Ghanshyam Singh & Sri Marut Nandan Singh S/o Sri Vijay Kumar Singh	Ward No 1, Nepali Tola, Ramnagar, West Champaran	Ward No 2, Nepali Tola, Ramnagar, West Champaran	4044069.45	Doubtful	31-07-2019	Khata No 02, Khesra No 369, Area - 2 Kattha at Mauza - Ratanpurwa, Mudila in the name of Sri Digvijay Narayan Singh S/o Sri Ghanshyam Singh	Sri Digvijay Narayan Singh S/o Sri Ghanshyam Singh
4976	RANCHI	SAMASTIPUR	BETTIAH MAIN	BIHAR	M/s Narayani Feeds Pvt Ltd (Director - Sri Raghubansh Narayan Singh S/o Sri Ghanshyam Singh, Sri Marut Nandan Singh S/o Sri Vijay Kumar Singh & Smt Suman Singh W/o Sri Raghubansh Narayan Singh)	Sri Digvijay Narayan Singh S/o Sri Ghanshyam Singh, Smt Puja Kumari W/o Sri Digvijay Narayan Singh, Sri Ghanshyam Singh, Sri Vijay Kumar Singh, Sri Ram Babu Prasad, Sri Nirbhay Kumar Singh	At - Raghubansh, 241, Nepali Tola, Ramnagar, West Chamaparan.	At - Raghubansh, 241, Nepali Tola, Ramnagar, West Chamaparan.	68172986.76	Doubtful	01-03-2019	Property 1 - Khata No 73, Khesra No 589, (Area 250 Decimal i.e. 110000 Sqft), in the name of M/s Narayani Feed Pvt. Ltd. At Baluabakhraha, Thana - Ramnagar, Dist.- West Champaran; Property 2 - Khata no. 2, Khesra no. 343/4, 343/5, Area - 14.80 Dec & Khata No 2 Khesra no. 343/6, Area - 19 Dec. at Mudila, Nepali Tola, Ramnagar in the name of Mr. Digvijay Narayan Singh and Mr. Raghuwansh Narayan Singh; Property 3 - Khata no. 13, Khesra no. 314 Mi Deed no. 23710 dt. 12.11.12, Area -2.84 Dec. In the name of Digvijay Narayan Singh, Deed no. 15901 dt. 17.07.2013, Area -2.84 Dec. In the name of Digvijay Narayan Singh, Deed no. 7656 dt. 29.11.2010, Area -1.42 Dec. In the name of Ghanshyam Singh, Deed no. 6442 dt. 23.08.2010, Area -2.84 Dec. In the name of Ghanshyam Singh, Deed no. 23709 dt. 12.11.12, Area -2.84 Dec. In the name of Raghubansh Narayan Singh; Property 4 - Khata no. 3, Khesra no. 369, Area - 57.5 Decimal In the name of Mr. Raghuwansh Narayan Singh and Ram Babu Prasad at Ratanpurwa Mudila Wari tola, Thana - Ramnagar, Dist.- West Champaran; Property 5 - Khata no. 169, Khesra no. 1267, Area - 4.56 Decimal, In the name of Mr. Vijay Kumar Singh at at Belagola, Thana - Ramnagar, Dist.- West Champaran; Property 6 - Khata no. 14Mi, Khesra no. 527, Area - 39.45 Decimal In the name of Mr. Ram Babu Prasad at Narainapur, Yadav Tola, Thana - Ramnagar, Dist.- West Champaran; Property 7 - Khata no. 138, Khesra no. 659, Area - 8.82 Decimal In the name of Mr. Nirbhay Kumar Singh at Sabuni, Thana - Ramnagar, Dist.- West Champaran	M/s Narayani Feed Pvt. Ltd, Mr. Digvijay Narayan Singh and Mr. Raghuwansh Narayan Singh, Ghanshyam Singh, Ram Babu Prasad, Mr. Vijay Kumar Singh, Mr. Nirbhay Kumar Singh
4977	RANCHI	SAMASTIPUR	BETTIAH-2	BIHAR	M/S GAURAV TRADERS (PROP - SMT ANAMICA SINGH W/O NIRAJ KR SINGH)	Sri Niraj Kumar Singh S/o Sri Dhruv Singh	Vill - Jamadar Tola, Ward No -1, Post Bettiah, Bihar - 845438	Vill - Jamadar Tola, Ward No -1, Post Bettiah, Bihar - 845438		Doubtful	01-09-2022	Khata No 264, Khesra No 414/1, Area 2222 sq ft at Mauza Apschim Kargahia in the name of Sri Niraj Kr Singh S/o Sri Dhruv Singh	Sri Niraj Kumar Singh S/o Sri Dhruv Singh
4978	RANCHI	SAMASTIPUR	CHHAPRA-3	BIHAR	M/s Harinath Prasad Cycle Store (Prop - Sri Nand Kishore prasad S/o Late Harinath Prasad)	Sri Neeraj Kumar & Sri Abhishek Kumar, Both S/o Sri Nand Kishore Prasad	Sahebganj, Katchahari Road, Chhapra Town	Sahebganj, Katchahari Road, Chhapra Town	890700.71	Doubtful	31-03-2021	Khata No 342, Holding No 885(O), 886(N), area - 10 Dhur at in the name of Sri Neeraj Kumar & Sri Abhishek Kumar, both S/o Sri Nand Kishore Prasad	Sri Neeraj Kumar & Sri Abhishek Kumar, Both S/o Sri Nand Kishore Prasad
4979	RANCHI	SAMASTIPUR	JHANJHARPUR	BIHAR	M/s Sriman Srimati (Prop - Sri Sanjay Kr Ray S/o Mahadev Prasad Ray)	Sri Manoj Kumar S/o Sri Baidyanath Yadav	Jhanjharpur Bazar, Near ICICI Bank, Behat, Jhanjharpur, Madhubani	Ward No 4, Vill - Motanjay Post, Thengaha, Darbhanga, Bihar		Doubtful	06-09-2022	Khata No 283, Khesra No 4429,4430(O) 9569,9570(N) area - 12 dhur at Mauza - Behat Parathi Tola, Jhanjharpur	Sri Sanjay Kumar S/o Late Mahadev Prasad
4980	RANCHI	SAMASTIPUR	KDKM HOSPITAL	BIHAR	Sri Jaylal Ray & Sri Jaymangal Ray, both S/o Sri Ram Vilash Ray	Sri Ramesh Ray S/o Sri Ramdeo Ray	Shivrahan Chaturbhuj, PO - Jhaahan, PS - Ahiyapur, Muzaffarpur	House 18, Turki Khararu, PS - Minapur, Muzaffarpur	770619.94	Doubtful	01-05-2019	Khata No 57, Khesra No 618, Area - 1.25 Decimal at Shivrahan Chaturbhuj, Ahiyapur in the name of Sri Jaylal Ray S/o Sri Ram Vilash Ray & Khata No 57, Khesra No 618, Area - 1.25 Decimal at Shivrahan Chaturbhuj, Ahiyapur in the name of Sri Jaymangal Ray S/o Sri Ram	Sri Jaylal Ray & Sri Jaymangal Ray, both S/o Sri Ram Vilash Ray
4981	RANCHI	SAMASTIPUR	KHODAIBAGH	BIHAR	M/s VIP Int Udyog (Prop - Smt Mala Srivastava W/o Sri Rajan Kumar Srivastava	Sri Rajan Kumar Srivastava S/o Late Dharam Nath Prasad, Sri Ravi Kumar Srivastava S/o Late Dharam Nath Prasad & Sri Keshav prasad Srivastava S/o Late Dharam Nath Prasad	At - Chhapiyan, PO & PS - Isuapur Block, Binayapur, Saran, Bihar	At - Chhapiyan, PO & PS - Isuapur Block, Binayapur, Saran, Bihar	277850.50	Doubtful	01-04-2019	Khata No 140, Khesra No 795, Area - 1 kattha 7 Dhur at Chhapiyan in the name of Sri Rajan Kumar Srivastav & Khata No 120, Khesra No 732, Area - 6 Kattha 15 Dhur 10 Dhurki at Chhapiyan in the name of Sri Rajan Kumar Srivastav, Sri ravi Kumar Srivasatav & Sri Keshav Prasad Srivastav all three S/o Late Dharam Nath Prasad	Sri Rajan Kumar Srivastava S/o Late Dharam Nath Prasad, Sri Ravi Kumar Srivastava S/o Late Dharam Nath Prasad & Sri Keshav prasad Srivastava S/o Late Dharam Nath Prasad

Display of information - Secured assets possessed under the SARFAESI Act, 2002													
SI no	ZO	RO	BRANCH	STATE	BORROWER NAME	GUARANTOR NAME (WHEREVER APPLICABLE)	REGISTERED ADDRESS OF THE BORROWER	REGISTERED ADDRESS OF THE GUARANTOR(Wherever applicable)	Outstanding Amount ( In Rs)	Asset Classification	Date of Asset Classification	Details of security possessed	Name of the Title Holder of the security possessed
4982	RANCHI	SAMASTIPUR	MOHANPUR	BIHAR	M/s Khushboo Enterprises (Prop - Sri Vijay Ram S/o Sri Rajballabh Ram)	Sri Rajballabh Ram S/o Late Fakira Ram	Vill Post Dumri Uttari, PS - Patori, Mohanpur, Samastipur	Vill Post Dumri Uttari, PS - Patori, Mohanpur, Samastipur	997535.52	Doubtful	29-10-2019	Khata No 383(O) 753(N), Khesra No 692,693(O) 1170(N), Area - 8 Decimal at Mauza Dumri, PS Patori, Samastipur in the name of Sri Rajballabh Ram S/o Late Fakira Ram	Sri Rajballabh Ram S/o Late Fakira Ram
4983	RANCHI	SAMASTIPUR	MOTIHARI MAIN	BIHAR	Sri Bishwanath Giri S/o Sri Ram Chandra Giri & Sri Ram Chandra Giri S/o Sri Sri Ramadhar Giri	Sri Bir Ranjan Kumar S/o Sri Ram Naresh Prasad Verma	Ward No 3, At Post - Areraj, PS - Govindganj, East Champaran, Bihar	Bahadurpur, Areraj, Govindganj, East Champaran, Bihar	999282.69	Doubtful	31-03-2021	Khata No 585, Khesra No 971, Area 1 Kattha 7 Dhur at Areraj, Govindganj in the name of Sri Ramchandra Giri S/o Sri Ramadhar Giri	Sri Ramchandra Giri S/o Sri Ramadhar Giri
4984	RANCHI	SAMASTIPUR	MOTIHARI MAIN	BIHAR	Sri Jainath Pandey S/o Sri Ram Bachan Pandey	Sri Arvind Mani Tripathi S/o Sri Farindra Tripathi	Bediban Madhuban, PS - Pipra, East Champaran	At Gopalpur, Behind Union Bank of India, East Champaran	904073.58	Doubtful	28-07-2017	Khata No 225, Khesra No 836, Area - 4.5 Decimal at Mauza Raghunathpur, Anchal Turkauliya in the name of Sri Jainath Pandey S/o Sri Ram Bachan Pandey	Sri Jainath Pandey S/o Sri Ram Bachan Pandey
4985	RANCHI	SAMASTIPUR	MOTIHARI MAIN	BIHAR	M/s J K Ice Cream (Prop - Sri Jitendra Upadhyay S/o Sri Ganesh Narayan Upadhyay)	Smt Poonam Kumari W/o Sri Jitendra Kumar Upadhyay	Bediban Madhuban, PS - Pipra, East Champaran	Hanuman Mandir, New Gopalpur, Rajabazar, Motihari	884749.29	Doubtful	28-02-2017	Khata No 22, Khesra No 71Mi, Area - 6.34 Decimal in the name of Sri Jitendra Upadhyay S/o Sri Ganesh Narayan Upadhyay	Sri Jitendra Upadhyay S/o Sri Ganesh Narayan Upadhyay
4986	RANCHI	SAMASTIPUR	MOTIHARI MAIN	BIHAR	M/s Prakash Herbal Products Pvt Ltd (Director - Sri Narayan Prasad Singh S/o Sri Ram Raj Singh & Sri Ved Prakash Singh S/o Sri Narayan Prasad Singh	Sri Ram Raj Singh S/o Sri Raj Kumar Singh	Vill & Post - Govindapur, PS - Harsidhi, East Champaran	Vill & Post - Govindapur, PS - Harsidhi, East Champaran	1622721.59	Doubtful	01-04-2019	Khata No 2/109, Plot No 6/4, Area - 6 Kattha 6 Dhur in the name of Sri Ram Raj Singh S/o Sri Raj Kumar Singh	Sri Ram Raj Singh S/o Sri Raj Kumar Singh
4987	RANCHI	SAMASTIPUR	MUZAFFARPUR-2	BIHAR	Sri Santosh Kumar Chaudhary S/o Sri Hit Narayan Chaudhary	Sri Raghwendra Kumar Mishra S/o Krishna Chandra Mishra	Balughat, Road No 1, Muzaffarpur, Bihar	Vill Shekhpur, Ahiyapur, Muzaffarpur	693789.21	Doubtful	09-09-2019	Khata No 530, Khesra No 687, Area - 2.65 Decimal at Mohalla Balughat, Thana Ahiyapur in the name of Santosh Kumar Chaudhary S/o Sri Hit Narayan Chaudhary	Sri Santosh Kumar Chaudhary S/o Sri Hit Narayan Chaudhary
4988	RANCHI	SAMASTIPUR	SAMASTIPUR MAIN	BIHAR	Sri Ram Prasad Sah S/o Late Babuji Sah	Sri Fuleshwar Ray S/o Sri Manaki Ray	Vill - Shripur Gahar, Anchal - Khanpur, Samastipur	Vill - Shripur Gahar, Anchal - Khanpur, Samastipur	543686.51	Doubtful	31-03-2021	Khata No 754, Khesra No 6176(O) 7312(N), Area - 2 Kattha 10 Dhur App Share - 1 Kattha 5 Dhur, Khata No 754, Khesra No 6176(O) 7312(N), Area - 4 Kattha, App Share - 2 Kattha, Khata No - 754, Khesra No 6176(O) 7312(N), Area - 4 kattha App Share - 2 Kattha, Khata No 951(O) 466(N), Khesra No 6421,6422(O) 7309,7310,7311(N), Area - 12.5 Dhur, Khata No 951(O) 466(N), Khesra No 6421,6422(O) 7309,7310,7311(N), Area - 12.5 Dhur, Khata No 951(O) 467(N), Khesra No - 2163(O) 1267(N), Area - 1 Kattha, Khata No - 951(O) 1425(N), Khesra No - 6423,6422(O), 7317,7318(N) Area - 1 Kattha 5 Dhur at Mauza Shripur Gahar, Anchal - Khanpur, Samastipur in the name of Sri Ram Prasad Sah S/o Late Babuji Sah	Sri Ram Prasad Sah S/o Late Babuji Sah
4989	RANCHI	SAMASTIPUR	SINGHIAGHAT	BIHAR	M/s Prashant Enterprises (Prop - Sri Ranveer Kumar Thakur), Sri Ranveer Kr Thakur S/o Sri Mahendra Thakur & Smt Kanchan Kumari W/o Sri Ranveer Thakur	Sri Pappu Kr Singh S/o Sri Gulo Singh & Smt Chandrakala Devi W/o Sri Mahendra Thakur	Vill - Belsanditara, Thana - Bibhutipur, Samastipur	Vill - Belsanditara, Thana - Bibhutipur, Samastipur	2424238.15	Doubtful	31-03-2021	Khata No 91(O) 169(N), Khesra No 4177(O) 4764(N), Area - 1 Kattha, Khata No 103 & 3, Khesra No 4179 & 4180, Area - 2 Kattha 7 Dhur, Khata No 648(O), Khesra 4176(O), 4768(N), Area - 2 Kattha 8 Dhur, Khata No 91(O), 169(N), Khesra No 4177(O), 4764(N) Area 1 Kattha 3 Dhur at Belsanditara in the name of Sri Ranveer Kr Thakur S/o Sri Mahendra Thakur.	Sri Ranveer Kr Thakur S/o Mahendra Thakur
4990	RANCHI	SAMASTIPUR	SINGHIAGHAT	BIHAR	M/s Sunil Auto (Prop - Sri Sunil Kr Sah S/o Sri Rameshwar Sah)	Sri Ashok Kumar Sah S/o Sri Baleshwar Sah & Sri Ajeet Kumar Sah S/o Sri Rameshwar Sah	Hariharpur Khedi, Khanpur, Samastipur, Bihar	Hariharpur Kheri, Massina, Samastipur	1998888.18	Doubtful	31-03-2021	Khata No 81, Khesra No 258(O), 229(N), Area 4 Dhur, Khata No 81, Khesra No 258(O), 229(N), Area 4 Dhur, Khata No 81, Khesra No 258(O), 229(N), Area 3 Dhur at Mauza Khanpur in the name of Sri Sunil Kumar Sah and Sri Anil Kumar Sah, both S/o Sri Rameshwar Sah	Sri Sunil Kumar Sah & Sri Anil Kumar Sah, both S/o Sri Rameshwar Sah

Display of information - Secured assets possessed under the SARFAESI Act, 2002													
SI no	ZO	RO	BRANCH	STATE	BORROWER NAME	GUARANTOR NAME (WHEREVER APPLICABLE)	REGISTERED ADDRESS OF THE BORROWER	REGISTERED ADDRESS OF THE GUARANTOR(Wherever applicable)	Outstanding Amount ( In Rs)	Asset Classification	Date of Asset Classification	Details of security possessed	Name of the Title Holder of the security possessed
4991	RANCHI	SAMASTIPUR	SITAMARHI	BIHAR	Md Tahsin Ansari S/o Late Md Hasin Ansari & Adeeba Khatoon W/o Md Tahsin Ansari	NA	Urdu Mohalla, Rajopatti, Sitamarhi, Samastipur	NA	1711552.95	Doubtful	28-02-2019	Khata No 366, Khesra No 562, Area - 1 Decimal and Khata No 195, Khesra No 433, Area - 2 Decimal at Urdu Mohalla, Rajopatti, Samastipur in the name of Md Tahsin Ansari.	Md Tahsin Ansari S/o Late Ms Hasin Ansari
4992	RANCHI	SAMASTIPUR	SITAMARHI	BIHAR	Mrs Adeeba Khatoon W/o Tahsin Ansari	Md. Tahsin Ansari S/o Late Md. Hasin Ansari	At- Urdu Muhalla,Rajopatti,Dumra Road, Sitamarhi	At- Urdu Muhalla,Rajopatti,Dumra Road, Sitamarhi	1399862.79	Doubtful	30.03.2019	Khata No-366,Khesra No-562, Area-05 Decimal,- in the name of Mrs. Adeeba Khatoon W/o Tahsin Ansari	Mrs. Adeeba Khatoon W/o Tahsin Ansari
4993	RANCHI	SAMASTIPUR	SUTAPATTI	BIHAR	M/s Raj Enterprises (Prop - Sri Shiv Kumar S/o Dudhnath Gupta)	Smt Chinta Devi & Sri Raj Kumar	Diwan Road, Muzaffarpur	Diwan Road, Muzaffarpur	1445985.45	Doubtful	28-08-2022	Khata 115(N), Khesra 455(N), Area 2 Dismil at Kamla Pd Lane, Diwan Road, Muzaffarpur in the name of Smt Chinta Devi W/o Dudhnath Pd Gupta	Smt Chinta Devi W/o Dudhnath Pd Gupta
4994	RANCHI	SAMASTIPUR	SUTAPATTI	BIHAR	M/s Sangam Bricks (Prop - Sri Amod Kumar Sah S/o Sri Brahmddeo Sah)	Sri Rajesh Kumar Raushan S/o Sri Upendra Sah	Vill - Bangra Hardas, PS - Kurhni, Muzaffarpur	Vill & Post - Basauli, PS - Kurhni, Muzaffarpur	1806721.05	Doubtful	30-04-2016	Khata No 92, Khesra No 86,87,88,81, Area - 5 Kattha at Mauza Damodarpur Dumri, PS - Kurhni, Muzaffarpur and Khata No 38, Plot No 1576, Area - 1144 sq ft at Mauza Anantpur, PS - Sadar, Muzaffarpur both in the name of Sri Amod Kumar Sah S/o Sri Brahmddeo Sah	Sri Amod Kumar Sah S/o Sri Brahmddeo Sah
4995	RANCHI	SAMASTIPUR	SUTAPATTI	BIHAR	Sri Chandan Kumar Kushwaha, Sri Shashi Kumar, Sri Ravi Raj & Most Krishna Prasad, all S/o Late Narayan Prasad	NA	Moh Sikandarpur, Akharaghat Road, Near Chandan Studio, Muzaffarpur	NA	419552.00	Doubtful	09-11-2010	Khata No 936, Khesra No 1820, Area - 1 kattha 16 Dhur 14 Kanma at Mauza - Sikandarpur, Muzaffarpur in the name of Late Narayan Prasad S/o Ramcharitra Bhagat	Late Narayan Prasad S/o Ramcharitra Bhagat
4996	VARANASI	Prayagaraj	ARB Prayagaraj	Uttar Pradesh	BHARAT COLD CHAIN PVT LTD	1.Girish Ramanugrah Shastri 2.Kiran Ramanugrah Shastri	Add.- 1, Auckland Road,Prayagraj,	9, Thornhill Road , Dayanand Marg,	26698524.50			All that part and parcel of All the part and parcel of land and building, along with P&M and other fixed assets situated at Gata No. 553 and 595admeasured area 1.148Hec,Vill - Pure Bhagwat, Pargana - Atheha, Tahsil - lalganj, Pratapgarh, U.P. owned by M/s Bharat Cold Chains Pvt. Ltd. 1, Auckland Road, Prayagraj, U.P	1.Girish Ramanugrah Shastri 2.Kiran Ramanugrah Shastri
4997	VARANASI	Prayagaraj	ARB Prayagaraj	Uttar Pradesh	MAHENDRA KUMAR MISHRA	(1) Mr. Alok Shukla (Guarantor) 2. SHIV KANT MISHRA	Add- 107/151, Nayi Jhunsi, Savitri Nagar	(1) Mr. Alok Shukla (Guarantor) Address- 7/151 Nayi Jhunsi, Savitri Nagar, Prayagraj, U.P. 211019 (2) Mr. Shiv Kant Mishra (Guarantor) Address- 13, Madarpur urf Dinapur, Phoolpur, Prayagraj, UP, 212109 Also at- Village Bhadarpur, (Deenapur) Phoolpur, Prayagraj,UP, 212109	Rs. 12,79,357.00			Arazi No. 796 admeasured as 65.33 sqr. Mtr. Situated at mauza- Pure Soordas Pargana, Jhunsi, Tehsil;- Phulpur, District- Prayagraj in the name of Mr Mahendra Kumar Mishra	Mr. Mahendra Kumar Mishra
4998	VARANASI	Prayagaraj	ARB Prayagaraj	Uttar Pradesh	JAI MATA DI N CO-	Smt. Sudha Gupta Smt. Rajkumari Sri Shiv Prakash	Durga Prasad Agrahari- House no 97/120, situated at MohalaUncha Mandi,Prayagaraj	House no 97/120, situated at MohalaUncha Mandi,Prayagaraj	Rs. 11,96,277			House no 97/120, situated at MohalaUncha Mandi, Tehsil and ParaganaSadar, Dist Allahabad measuring area 248.03 sqmtrs	Mr Durga Prasad Agrahari
4999	VARANASI	Prayagaraj	ARB Prayagaraj	Uttar Pradesh	VIZH TRADING CO	1..M/s VijhTrading Co. 2.Shri Bhushan Kumar Vijh 3..Mr. Madan Lal Vijh 4. Mr. Vijay Kumar Vijh 5. Mr. Gaurav Kumar Vijh 6. Smt. Madhu Vijh	Maryadpati main road Bhadohi Sant Ravidas Nagar - 221401	Maryadpati main road Bhadohi Sant Ravidas Nagar -221401	Rs. 8,49,273.07			1.Em of land and building 2720 sq situated at arazi no 106,mauza-saleem pur,Ward no 3 measuring 252.69 sq metres owned by Mr Bhushan Kr Vijh . 2. Em of land and building shed no 8 admeasured 75 sqmtrs. Situated at mauza Pipari owned by Mr Bhushan Kr Vijh 3.Em of land and building shed no 6 admeasured 75 sqmtrs situated at mauza pipari owned by Mr Gaurav KrVijh .4.Em of land and building shed no 7 admeasured 75 sqmtrs situated at mauza pipari owned by Mr.Vijay Kr Vijh	1. Bhushan Kr Vijh 2. Gaurav Vijh 3. Vijay Kr vijh
5000	VARANASI	Prayagaraj	ARB Prayagaraj	Uttar Pradesh	GANGA DIESEL-VED PRAKASH CHAURASIA	1.Abhishek Chaurasia 2.Beena Chaurasia	Osa, churaha, Manjhanpur, Kaushambi.	H.NO 835/710 Colonelganj Prayagaraj- 211002	Rs. 30,56,695.20			Residential cum commercial land and building at khasra no 169,171 mazragaura pargana karari the manjhanpurkaushambi	VED PRAKASH CHAURASIA

Display of information - Secured assets possessed under the SARFAESI Act, 2002													
Sl no	ZO	RO	BRANCH	STATE	BORROWER NAME	GUARANTOR NAME (WHEREVER APPLICABLE)	REGISTERED ADDRESS OF THE BORROWER	REGISTERED ADDRESS OF THE GUARANTOR(Wherever applicable)	Outstanding Amount ( In Rs)	Asset Classification	Date of Asset Classification	Details of security possessed	Name of the Title Holder of the security possessed
5001	VARANASI	Prayagaraj	ARB Prayagaraj	Uttar Pradesh	ISLAND MOTORS	1.Shr Vishnu Pandey 2.Mr. Sanjay Kumar Pandey 3. Mr. Ajay Pandey 4. Mrs. Veena Pandey 5. Mrs. Kamla Devi	165A/76 Jondhwal, Teliarganj, Prayagraj - 211004	1.Shr Vishnu Pandey-52/1-A, Jondhwal, Teliarganj, Prayagraj - 211004 2.Mr. Sanjay Kumar Pandey -165A/76 Jondhwal, Teliarganj, Prayagraj - 211004 3. Mr. Ajay Pandey-75J Jondhwal, Teliarganj, Prayagraj - 211004 4. Mrs. Veena Pandey-52/1-A Jondhwal, Teliarganj, Prayagraj - 211004 5. Mrs. Kamla Devi - Mauza Sarvagauhan urf Singhad, Niyaiपुर Paragana and Tehsil Soraon, Prayagraj - 212503	Rs. 15,65,243.02			EM of bounded property of Arazi No. 1085 admeasured Area 0.05 Hectare situated at Mauza Soraon, Paragana and Tehsil Soraon, Prayagraj in the name of Mrs. Kamla Devi	1.Mr. Sanjay Kumar Pandey 2. Mr. Ajay Pandey 3. Mrs. Veena Pandey
5002	VARANASI	Prayagaraj	ARB Prayagaraj	Uttar Pradesh	NEW JK ELECTRONICS	Sri Saurabh Gupta	65 A Leader Road, Prayagraj, Distr- Prayagraj U.P. - 211003	Address- 469, Purana Katra, Prayagraj,Distr- Prayagraj,Pin- 211002	Rs. 20,63,631.43			All that piece and parcel of EM of residential house no- 132 H, Raman ka Purva, Sulem Sarai, Tehsil- Sadar, Prayagraj, admeasured area 223.99 sq mtrs. In the name of Mr. Manish singh S/O Mr. Ram Singh	Mr Manish Singh
5003	VARANASI	Prayagaraj	ARB Prayagaraj	Uttar Pradesh	YAMUNA FLOUR MILLS- PANKAJ KUMAR PATEL & SHANKAR LAL	1.Mr Sushil Kr Patel 2. Awadhesh Kumar	1.PANKAJ KUMAR PATEL - 46/74/3 POORA GADERAYA 2. SHANKAR LAL- 235/2N NARAYAN PURAM NAINI PRAYAGARAJ	1.SUSHIL KR PATEL-28 ROKADI KARCHANA PRAYAGARAJ 2.AWADHESH KUMAR-4/6 VILLAGE DANDO KARCHANA PRAUYAGRAJ	Rs. 1,03,3506.48			House at juzz part of Arazi no 115 no 235/2N admeasuring 87.80 sq mtr situated at Sadiyapur Prayagraj in the name of Shankar Lal	MR SHANKAR LAL
5004	VARANASI	Prayagaraj	ARB Prayagaraj	Uttar Pradesh	APPEX POWER BATTERY-Mr Kaushlendra Jaiswal	Satya Deo Tripathi	92/75 Pura Badhi Kydganj Prayagraj	Vill & Post Barchauna Dist Kaushambhi	1033925.10			Hno 120 Mauza Madhwapur Pargana & Tehsuil Sadar Distt Prayagaraj	Satya Dev Tripathi
5005	VARANASI	Prayagaraj	ARB Prayagaraj	Uttar Pradesh	M/s Mahboob Rugs-Mrs. Anjana Siddiqui	Mr Mahboob Alam	Mohalla MalikanaBhadohi- 221401	45 Maikhana Bhadohi- 221401	Rs. 21,74,725.01			SM all part and parcel of house no 14/C mohallaMalikana ward no 24 area 742 sq ft taluka Chauthar Tehsil Bhadohi	Mr Mahboob Alam
5006	VARANASI	Prayagaraj	ARB Prayagaraj	Uttar Pradesh	YASH MOTORS- Devendra Kr Singh	Om Prakash Singh.	Vill- Ahimanpur Post - Khamaria Distt Bhadohi	Vill- Ahimanpur Post - Khamaria Distt Bhadohi	Rs.1,30,93,922.29			Part of Arazi no 338 (MI) Mauza Ahimanpur Taluka Asnao Tehsil Aurai Distt Bhadohi	Mr Om Prakash Singh
5007	VARANASI	Prayagaraj	ARB Prayagaraj	Uttar Pradesh	M/s Shashi Kala-Mrs. Shashikala Shukla	Sanjay Kumar Singh	Uchetha, HIG-2, Phase-1, Rajpura Colony, Ashiyana Yojana, Bhadohi, UP	Uchetha, HIG-2, Phase- 1, Rajpura Colony, Ashiyana Yojana, Bhadohi, UP	Rs. 80,53,582.05			All Part & Parcel of Plot no 25 HIG ii Phase1 situated in Revenue Village Hariyaon Rajpura AwasiyaYojna Tehsil Bhadohi	Mrs Shashi Kala Singh
5008	VARANASI	Prayagaraj	ARB Prayagaraj	Uttar Pradesh	M/s H M Yusuf-Mohd Azad	Mrs Noorina Bano	Vill-AkbarpurPost -Khamariya Tehsil- Aurai Distt- Sant Ravidas Nagar Bhadohi (UP).	KHAMARIA SANT RAVIDAS NAGAR BHADOHI	Rs. 1,05,48,575.55			1.EM of property at Arazi No. 191 &192 Mauza Koirala Taluka-AsnawParganaBhadohi Tehsil Aurai-Distt Sant Ravidas Nagar Bhadohiin the name of Mohd. Shahjad- 2.EM of Building on Sector 4 Mauza-Khamariyan(Akhbarpur) BasatiAabadi,Taluka-Kodh,Tehsil-Aurai Distts -S.R.N. Nagar,Bhadohi-UP in the name of MrsNoorinaBano.3.EM of Arazi no 277 saituated at mauza Koirala tehsil Aurai Bhadohi in the name of Mohd Azad.	1.HM YUSIF 2.MOHD AZAD 3. MOHD SHAHZAD
5009	VARANASI	Prayagaraj	ARB Prayagaraj	Uttar Pradesh	M/s Vaidehi Motors- Savita Singh	Sunil Kr Dubey	Village Ahimanpur Post Khamaria Sant Ravidas Nagar Bhadohi	Sahsepur Harchachar Patti Tehsil Aurai-Distt Sant Ravidas Nagar Bhadfohi	8065319.00			All the part and parcel of Bhumi no-48 Mauza-Jodhi Taluka-Asnav Tehsil Aurai Distt SRN Bhadohi UP	Sunil Kr Dubey
5010	VARANASI	Prayagaraj	ARB Prayagaraj	Uttar Pradesh	Mr Sushil Kr Jaiswal	NIL	Ward no -7,Khamariya, Dist. Sant Ravidas Nagar Bhadohi Pin Code -2215031	NIL	Rs. 25,00,000.00			All that part and parcel of Property consisting of Land & construction upon non-agricultural Land,Plot no 511 MI admeasured area about 3 Biswa 09 dhoor or 418.96 sq mtr situated at Khamaria Taluka Kodh,Tehsil Aurai,Distt Bhadohi in name of Sushil Kr Jaiswal	Sushil Kr Jaiswal



Display of information - Secured assets possessed under the SARFAESI Act, 2002													
Sl no	ZO	RO	BRANCH	STATE	BORROWER NAME	GUARANTOR NAME (WHEREVER APPLICABLE)	REGISTERED ADDRESS OF THE BORROWER	REGISTERED ADDRESS OF THE GUARANTOR(Wherever applicable)	Outstanding Amount ( In Rs)	Asset Classification	Date of Asset Classification	Details of security possessed	Name of the Title Holder of the security possessed
5011	VARANASI	Prayagaraj	ARB Prayagaraj	Uttar Pradesh	PRATHAM ENTERPRISES &ANITESH SRIVASTAVA	1.Mr Sanjay Singh 2.Vinay Kesarwani	Anitesh Kumar Srivastava H .no 144/4A Bhawapur GTB Nagar- Kareli Allahabad-211016.	1.Sanjay Singh-347 / AF/1/Jayantipur Sulem Sarai Allahabad-211011 2. Vinay Kesarwani-Sarai lathurpur Jaitpur Prayagraj 221505	Rs. 44,92,123.48			EMG of part of portion of EM of Land & Building at Arazi no 265 now constructed H.no 144/4A Bhawapur Kala Dand pargana & Tehsil Sadar Distt Allahabad measuring 120.54 sq metres in the name of Anitesh Kumar Srivastava	Mr Anitesh Kr Srivastava
5012	VARANASI	VARANASI	Bisheshwarganj	Uttar Pradesh	ANJU TIWARI ANJU MISHRA	Santosh Kumar Tiwari	Arazi no. (Plot no.) 43 Mauza Ramna (Sai Dham Colony) Pargana - Dehat Amanat District Varanasi - & House no. 269 , Ratanganj Opposite of Hotel Palace Mirzapur	- A11/19 Naya Mahadev Ghat, Rajghat Varanasi - 221001	1546893.84	DOUBTFUL	31.05.2021	Land & Building	Anju Tiwari
5013	VARANASI	VARANASI	Bisheshwarganj	Uttar Pradesh	HANSRAJ AGROFRESH PRIVATE LIMITED	Mr. Satyendra Kumar Singh & Renu Singh	C-23, 2nd Floor , Swastik Gardania , Shivpur Varanasi - 221003	C-23, 2nd Floor , Swastik Gardania , Shivpur Varanasi - 221003	249481869.46	DOUBTFUL	31.03.2020	Flat	Mr. Satyendra Kumar Singh
5014	VARANASI	VARANASI	Bisheshwarganj	Uttar Pradesh	N A Builders and Developers	Mr. Noor Alam	CK 48/82 Flat no. 205 Naved Complex Beniya Bagh Chauk Varanasi	CK 48/82 Flat no. 205 Naved Complex Beniya Bagh Chauk Varanasi	1971177.33	DOUBTFUL	30.04.2021	Flat	Mr. Noor Alam
5015	VARANASI	VARANASI	Bisheshwarganj	Uttar Pradesh	SANGAM TRADERS	Nasreen Noor	CK 48/82 Flat no. 205 Naved Complex Beniya Bagh Chauk Varanasi & Mr. Kudrat Ali S/o Salamat Ali	CK 48/82 Flat no. 205 Naved Complex Beniya Bagh Chauk Varanasi	4077495.88	DOUBTFUL	30.04.2021	Land & Building	Nasreen Noor
5016	VARANASI	VARANASI	CHETGANJ	Uttar Pradesh	CHANDRAKANTA ENTERPRISES	NOT APPLICABLE	S-12/4 A Piyari Pokhari Teliabagh Varanasi	NOT APPLICABLE	1588615.42	DOUBTFUL	01.03.2021	Land & Building	Rajesh Kumar
5017	VARANASI	VARANASI	Chetganj	Uttar Pradesh	Iqbal Badana Enterprises	Shakil Ahmad	CK43/161, Govindpura Chhattatale Chowk Varanasi	CK43/161, Govindpura Chhattatale Chowk Varanasi	721426.00	DOUBTFUL	31.08.02020	Land & Building	Shakil Ahmad
5018	VARANASI	VARANASI	CHETGANJ	Uttar Pradesh	KB Enterprises	Sarad Singh & Sumit Singh	M 4/34 , Shashtri Nagar Sibra , Varanasi U.P. -221010	SA-2/398 ,E-2 Pandeypur Varanasi - 221002 & L 7/81 , Shashtri Nagar Sibra Varanasi -221010	45449535.70	Sub Standard	27.09.2021	Land & Building	Sarad Singh
5019	VARANASI	VARANASI	Chitrasenpur	Uttar Pradesh	ARSH TRADING COMPANY	Mr. Hazarat Ali S/o Salamat Ali , Mr. Sehru Raza S/o Gulam Mohd & Mr. Kudrat Ali S/o Salamat Ali	Chitrasenpur , Kachhawa Road , Varanasi-221313	Thathra , Kapsethi Road Chitrasenpur , Kachhawa Road , Varanasi-221313	5229099.00	DOUBTFUL	30.04.2021	Land & Building	Gulam Mohammad & Hazarat Ali S/o Salamat Ali
5020	VARANASI	VARANASI	Chitrasenpur	Uttar Pradesh	JHALLAR ENTERPRISES	Mrs. Nalini Devi W/o Ajamer	Chitrasenpur Kchhawa road , Varanasi -221313	Chitrasenpur Kchhawa road , Varanasi -221313	596301.10	DOUBTFUL	31.03.2021	Land & Building	Mrs. Nalini Devi W/o Ajamer
5021	VARANASI	VARANASI	Hariharpur	Uttar Pradesh	CHANDRA BHUSHAN SHUKLA S O MURTUNJAY DUTT SHUKLA	NOT APPLICABLE	Address - R/o K 46 / 53 Hartirath Bisheshwarganj , Varanasi	NOT APPLICABLE	1749334.91	DOUBTFUL	31.03.2021	Land & Building	Chandrabhushan Shukla
5022	VARANASI	VARANASI	Hariharpur	Uttar Pradesh	Mukesh Singh	Rina Singh W/o Mukesh Singh	C9/307, Habibpura , Chetganj Varanasi	C9/307, Habibpura , Chetganj Varanasi	1644823.26	DOUBTFUL	31.08.2017	Land & Building	Mukesh Kumar Singh
5023	VARANASI	VARANASI	Kabir Chaura	Uttar Pradesh	Asha Devi	Shri Phool Chand Sonkar S/o Shri Arjun Sonkar	H.No. S-10/107 Hukulganj Cantonment Varanasi	H.No. S-10/107 Hukulganj Cantonment Varanasi	1306917.43	DOUBTFUL	30.04.2019	Land & Building	Shri Phool Chand Sonkar S/o Shri Arjun Sonkar
5024	VARANASI	VARANASI	Lahartara	Uttar Pradesh	UMAR ENTERPRISES	Mr. Manjoor Alam S/o Inayat Ali	Address - A-33/86, Omkaleshwar , near Koyala Bazar Varanasi -221001	Address - A-33/86, Omkaleshwar , near Koyala Bazar Varanasi - 221001	2646884.44	DOUBTFUL	31.03.2021	Land & Building	Manjoor Alam
5025	VARANASI	VARANASI	Lahartara	Uttar Pradesh	UNANI MEDICINE CENTRE	Mr. Manjoor Alam S/o Inayat Ali	Address - A-33/86, Omkaleshwar , near Koyala Bazar Varanasi -221001	Address - A-33/86, Omkaleshwar , near Koyala Bazar Varanasi - 221001	7479452.46	DOUBTFUL	31.03.2021	Land & Building	Manjoor Alam

Display of information - Secured assets possessed under the SARFAESI Act, 2002													
Sl no	ZO	RO	BRANCH	STATE	BORROWER NAME	GUARANTOR NAME (WHEREVER APPLICABLE)	REGISTERED ADDRESS OF THE BORROWER	REGISTERED ADDRESS OF THE GUARANTOR(Wherever applicable)	Outstanding Amount ( In Rs)	Asset Classification	Date of Asset Classification	Details of security possessed	Name of the Title Holder of the security possessed
5026	VARANASI	VARANASI	Rajatalab	Uttar Pradesh	NAZMA CHOORI CENTRE	Salamat Ali	Chitrasenpur Kachhawa Road Thathara Varanasi	Chitrasenpur Kachhawa Road Thathara Varanasi	319909.34	DOUBTFUL	31.03.2021	Land & Building	Salamat Ali
5027	VARANASI	VARANASI	Sonarpura	Uttar Pradesh	Unique Creation	Mr. Sarfaraj KhanS/oImtiyaz Khan & Mrs. Gazala YashminW/oSarfaraj Khan	Plot No.(M) 918, Manas Nagar Colony, Phulwariya Varanasi, Dist- Varanasi, Pin 221001	Plot No.(M) 918, Manas Nagar Colony, Phulwariya Varanasi, Dist- Varanasi, Pin 221001	4731619.82	DOUBTFUL	28.01.2020	Land & Building	Gazala Yasmin &Mr. Sarfaraj Khan
5028	VARANASI	VARANASI	Chitrasenpur	Uttar Pradesh	ABHISHEK TOURS & TRAVEL	Surendra Kumar Singh	VILL ROOPAPUR MIRZAMURAD, Varanasi	VILL ROOPAPUR MIRZAMURAD, Varanasi	4,62,442.44	Sub Standard	31.03.2023	Land & Building	Satish Singh
5029	VARANASI	VARANASI	Chitrasenpur	Uttar Pradesh	PURSHOTTAM TRADING CO.	JAYA DEVI	JETHUPUR CHAURAHA GHOSIA BHADOHI MIRZAPUR	GHOSIA BHADOHI MIRZAPUR	7,69,601.97	Sub Standard	12.04.2023	Land & Building	AKHILESH KUMAR GUPTA
5030	VARANASI	VARANASI	Railway Station	Uttar Pradesh	GOVIND YADAV	POONAM YADAV	D 48/243 D-2 MISIR POKHRA, VARANASI	D 48/243 D-2 MISIR POKHRA, VARANASI	1,72,768.56	DOUBTFUL	29.05.2022	Land & Building	GOVIND YADAV
5031	VARANASI	VARANASI	Chetganj	Uttar Pradesh	SUKESH SHANKAR SHUKLA	NOT APPLICABLE	H.NO 712 CHITTUPUR ANSHIK, LIC COLONY CHITTUPUR,VARANASI	NOT APPLICABLE	4,27,175.05	Sub Standard	28.09.2023	Land & Building	SHUKESH SHANKAR SHUKLA
5032	VARANASI	VARANASI	AURANGABAD	Uttar Pradesh	Aradhya Enterprises	NOT APPLICABLE	D5816 6 1 ASHOK NAGAR COLONY, SIGRA, VARANASI	NOT APPLICABLE	4,63,380.64	DOUBTFUL	18.08.2023	Land & Building	ABHISHEK RAI
5033	VARANASI	Azamgarh	Jeoli	Uttar Pradesh	Maa Sharda Traders	1. Arvind Singh 2. Kapur Chand Jaiswal	Mr Santosh Kumar & Dhiraj Kumar, Bardha Bazar , Azamgarh-176301	Mr. Arvind Singh,Jeoli ,Azamgarh-276301	20.22 lacs	Sub Standard	29-11-2023	All part and parcel of the Abadi No. 1021, Area 50 Sq. Mt., Mauza Bardah, Tappa Bardah, Pergana Devgaon, Tehsil Martinganj, Dist. Azamgarh bounded as under:  Boundaries at present/On spot  East- Interlocking road T/A house of Siddiqui & others  West- House of Raaju s/o Gaurishankar Gupta & others, North- House of Mataru Sharma s/o Sheetla Sharma & others  South- Sahan & Raasta T/A House of Gaurishankar Gupta & others	Santosh kumar
5034	VARANASI	Chandauli	ADALAHAT	Uttar Pradesh	OM SAI TRADERS	Shri Chandra Shekhar Singh S/o Paras Nath Singh	Village Milki Nisf, Post- Manaur, Chunar Uttar Pradesh 231302	Village Milki Nisf Manuar Purab Patti, Manuar Mirzapur Uttar Pradesh 231302	1506643.15	Sub Standard	29.07.2023	Residential Land and Building situated at Arazi No 133 (Part) Area 4304.00 Sq. Ft. Mauza-Milki Nisf, Pargana-Bhulli, Tehsil-Chunar Distt Mirzapur in the Name of Shri Rajkumar S/o Chandrashekhar.	Shri Rajkumar S/o Chandrashekhar
5035	VARANASI	Chandauli	ADALHAT	Uttar Pradesh	KDS & Company	NOT APPLICABLE	Sh Sarvjeet Singh so Sri Tejbal Singh, Partners M/s KDS and company, Resident of Ranipur,PO-Khanjadipur, Chunar, Mirzapur,	NOT APPLICABLE	3228368.00	DOUBTFUL	31.05.2016	Land & Building , Area 5723 sq ft situated at Mauza-Khundaka, Khanjadipur, Chunar, Mirzapur, held in the name of Sh Sarvjit Singh & Sh Kuldeep Singh Patel	Sh Sarvjit Singh & Sh Kuldeep Singh Patel
5036	VARANASI	Chandauli	KAJARHAT	Uttar Pradesh	SHIV HYDROLIC ENGINEERIN	Shri Ajit Kumar Singh, Smt Payal singh wo Virendra singh Kumari Diksha Shri Kuldeep Singh Shri Rajkumar Singh	H No 3/251 Ward No 03 Preet Nagar Senduri Chopan, Sonebhadra-231205	All R/o - H No. 3/251, Ward No 03 Preet Nagar. Sendhuari Chopan Sonebhadra- 231205	1333578.13	DOUBTFUL	01.05.2022	EM of property situated at plot No 1360K, Village Chopan, Tehsil Robertsganj, District- Sonebhadra, 231205.Are 6250 sq ft owned by Mr Vishambhar singh and Late Mrs Manju devi wo Vishambhar Singh R/o H No. 3/251, Ward No 03, Preet Nagar. Sendhuari, Chopan Sonebhadra- 231205	Mr Vishambhar singh and Late Mrs Manju devi wo Vishambhar Singh
5037	VARANASI	Chandauli	Karwat	Uttar Pradesh	Gulzar Ahmad	NOT APPLICABLE	2.Mr. Gulzar Ahamad S/o Jameel Ahmed (Borrower) R/o Pokhara Dulhipur Mughalsarai Tehsil & District Chandauli 232101	NOT APPLICABLE	846552.91	DOUBTFUL	30.04.2019	Land and building situated at Arazi no. 70 Mi area 1106.83 Sqft. Situated at Mauza Abdulrahimpur URF Dulhipur Pargana Ralhupur Tehsil Mughalsarai District Chandauli in the name of Gulzar Ahmad S/o Jamil Ahamad	Gulzar Ahmad S/o Jamil Ahamad
5038	VARANASI	Chandauli	MIRZAPUR	Uttar Pradesh	SHASHIKALA DEVI	Mr. Neelesh Kumar Singh S/o Mr. Uma Shankar Singh	Vill. Rajapur Mirzapur Distt. Mirzapur (U.P.) 231001	Vill. Rajapur Mirzapur Distt. Mirzapur (U.P.) 231001	6122835.59	Sub Standard	31.03.2023	All that part of the property consisting of Land & Building situated at Mohalla natwa Tappa 84 pargana Kantit tehsil sadar Distt. Mirzapur Arazi No 507 Mi in which 1350 Sq. ft. House No. 259/1 Ward no 2 in the of Smt Shashikala Devi W/o Sri Nilesh Kumar Singh	Smt Shashikala Devi W/o Sri Nilesh Kumar Singh
5039	VARANASI	Chandauli	Padav	Uttar Pradesh	Irshad Ahmad	Mr Shamshad Ahmad (Guarantor)	House No 13/63, Teliya Bagh Varanasi	Flat no. 2, Third Floor above Oxford Convent School, S 10/187 A Hukulganj, Varanasi	1310336.50	DOUBTFUL	29.11.2017	All that piece and parcel of Land & Building measuring about820 Sq ft at Arazi No 22 Mi, Village-Mahabalur, Paragna-Ralhupur, Tehsil & District- Chandauli in the name of Shri Irshad Ahmad (Borrower).	Shri Irshad Ahmad



Display of information - Secured assets possessed under the SARFAESI Act, 2002													
Sl no	ZO	RO	BRANCH	STATE	BORROWER NAME	GUARANTOR NAME (WHEREVER APPLICABLE)	REGISTERED ADDRESS OF THE BORROWER	REGISTERED ADDRESS OF THE GUARANTOR(Wherever applicable)	Outstanding Amount ( In Rs)	Asset Classification	Date of Asset Classification	Details of security possessed	Name of the Title Holder of the security possessed
5040	VARANASI	Chandauli	Padav	Uttar Pradesh	SHRI SAI MOBILE STORE	NOT APPLICABLE	M/s Shri Sai Mobile Store Prop. Mr Dhiraj Kumar Keshri Semara Ramnagar Road Padav District Chandauli	NOT APPLICABLE	380110.50	DOUBTFUL	01.03.2021	Land & Building ArajI no 23/2, Mauza- Chaurahat Paragna Ralhupur Tehsil & District- Chandauli in the name of Shri Dhiraj keshri so Nandlal Keshri	Shri Dhiraj keshri so Nandlal Keshri
5041	VARANASI	Chandauli	Padav	Uttar Pradesh	SHRI BALAJI TRADING COMPANY	Smt Rukmini Devi wo Late Shiv Shankar yadav & Saurabh yadav yadav so Late Shiv Shankar yadav	R/o House No. K. 43/26, Mohalla Bangali Bara, Jatanvar Distt- Varanasi	R/o House No. K. 43/26, Mohalla Bangali Bara, Jatanvar Distt- Varanasi	7901480.62	Sub Standard	31.03.2023	Sm of House Bearing corporation No. K. 43/26, measuring 1829 sq ft. situated at mohalla Bangali Bara, Jatanvar, Ward Kotwali City Varanasi in the name of Smt Rukmini Devi wo Late Shiv Shankar yadav, Sri Gaurav yadav so Late Shiv Shankar yadav and Sri Saurabh yadav vide sale deed no 1058 dated 09.12.2019	Smt Rukmini Devi wo Late Shiv Shankar yadav, Sri Gaurav yadav so Late Shiv Shankar yadav and Sri Saurabh yadav
5042	VARANASI	Ghazipur	PBS Chowk	Uttar Pradesh	ACHCHELAL BHARTI SO GANESH R	Mrs Priyanka Devi	S/O Ganesh Ram R/o - Vill - Asspur Post- Akbarpur Dist_Ghazipur Pin- 275204	W/O Achchelal Bharti R/o - Vill - Asspur sh Post- Akbarpur Dist- Ghazipur Pin- 275204	990000.00	DOUBTFUL	01-05-2023	All that Part and Parcel of property bearing Azari No. 13 situated at Mauza: Gausabad, Pargana & Tehsil: Ghazipur District: Ghazipur admeasuring an area of 171.45 Sqm. , in the name of Mrs Priyanka Devi W/O Achchelal Bharti	Mrs Priyanka Devi
5043	VARANASI	Ghazipur	Makhdumpur	Uttar Pradesh	ANANT KUMAR SINGH SO LATE SHYAM KANHAIYA SINGH	Shri Radhe Shyam ,Shri Chandra Bhushan Yadav	s/o Late Shyam Kanhaiya Singh Village - Ramdaspur, Post - Bhimapur, Ghazipur (UP) 233307	) Shri Radhe Shyam s/o Amarnath Prasad Village - Ramdaspur, Post - Bhimapur, Ghazipur (UP) 233307, ) Shri Chandra Bhushan Yadav s/o Jagarnath Yadav Chilona Khurd (Near Primary School), Post: Vikrampur, Ghazipur 233307	1806000.00	DOUBTFUL	29-05-2022	All that Part and Parcel of land and building bearing Plot No. 82 Sn, situated at Mauza: Ramdaspur, Pargana: Bahariyabad, Tehsil: Saidpur, District: Ghazipur, admeasuring an area of 322 Sq. Mtr., in the name of Anant Kumar Singh	Anant Kumar Singh
5044	VARANASI	Ghazipur	Karanda	Uttar Pradesh	ANITA GUPTA	(1) Sunil kumar Gupta s/o Chhannulata Shah (2) Brijesh kumar Dubey (3) Chhannulal Shah s/o Naga Shah	Smt Anita Gupta w/o sunil Gupta at-tullapatti po-karanda dist-Ghazipur	at-tullapatti po-karanda dist-Ghazipu	2000000.00	DOUBTFUL	27-11-2021	All that Part and Parcel of property bearing Plot No. 396 situated at Mauza: Bhikaipur, Pargana & Tehsil: Saidpur, District: Ghazipur admeasuring an area of 0.1220 Hectare	Shri Channu Shah S/o Shri Nanga Shah (2) Smt. Anita Gupta W/o Shri Sunil Kumar Gupta
5045	VARANASI	Ghazipur	Nandganj	Uttar Pradesh	ANTIMA W/O PREM MOHAN	. PREM MOHAN	W/O PREM MOHAN (Borrower) VILL: SRIGANJ URF NANDGANJ PO: NANDGANJ DIST: GHAZIPUR- 233302	S/O VIJAY KUMAR (Co-Applicant) VILL: SRIGANJ URF NANDGANJ PO: NANDGANJ	592000.00	Sub Standard	29-07-2023	That part and parcel of the property land and building bearing plot no.671 measuring an area of 445 Sqmt situated at mauza: Atarsua parg & Tehsil: Saidpur Dist: Ghazipur in the name of Antima Devi	Antima Devi
5046	VARANASI	Ghazipur	Nandganj	Uttar Pradesh	ARUN KUMARI WO ARUN KUMAR SINGH	ARUN KUMAR SINGH	W/O ARUN KUMAR SINGH VILL: RAMPUR MANJHA PARG/TEH- SAIDPUR DIST:GHAZIPUR PIN CODE - 233306	SO HRIDAY NARAYAN SINGH (GUARANTOR) VILL: RAMPUR MANJHA PARG/TEH- SAIDPUR DIST:GHAZIPUR PIN CODE - 233306	4330000.00	Sub Standard	29-05-2023	All that part and parcel of the property land and building bearing plot no. 1011 area 127 sqmt situated at mauza Barahpur,parg/teh: Saidpur	Arun kumari
5047	VARANASI	Ghazipur	Muturjipur	Uttar Pradesh	GUDDU POULTRY FEEDS	Mr Irshad Ahmed	Proprietor - Rehan Ahamad s/o Irshad Ahamad R/o - Village - Bhikaipur, Post - Bhitari, Tehsil - Saidpur, Dist. - Ghazipur (UP) 233304	s/o Afzal Ahmed (Guarantor) R/o - Village - Bhikaipur, Post - Bhitari, Tehsil - Saidpur, Dist. - Ghazipur (UP) 233304	2116548.30			All that Part and Parcel of property bearing Plot No. 396 situated at Mauza: Bhikaipur, Pargana & Tehsil: Saidpur, District: Ghazipur admeasuring an area of 0.1220 Hectare	Irshad Ahmed

Display of information - Secured assets possessed under the SARFAESI Act, 2002													
Sl no	ZO	RO	BRANCH	STATE	BORROWER NAME	GUARANTOR NAME (WHEREVER APPLICABLE)	REGISTERED ADDRESS OF THE BORROWER	REGISTERED ADDRESS OF THE GUARANTOR(Wherever applicable)	Outstanding Amount ( In Rs)	Asset Classification	Date of Asset Classification	Details of security possessed	Name of the Title Holder of the security possessed
5048	VARANASI	Ghazipur	Muturjipur	Uttar Pradesh	GUDDU POULTRY FIRM	Mrs. Shavista AND Mr Irshad Ahmed	Proprietor - Dilshad Ahmed s/o Afzal Hussain R/o - Village - Bhikaipur, Post - Bhitari, Tehsil - Saidpur, Dist. - Ghazipur (UP) 233304	) Mrs. Shavista w/o Dilshad Ahmed (Guarantor) R/o - Village - Bhikaipur, Post - Bhitari, Tehsil - Saidpur, Dist. - Ghazipur (UP) 233304 (2) ) Mr Irshad Ahmed s/o Afzal Ahmed (Guarantor) R/o - Village - Bhikaipur, Post - Bhitari, Tehsil - Saidpur, Dist. - Ghazipur (UP) 233304	3539000.00	DOUBTFUL	01-03-2023	All that Part and Parcel of property bearing Plot No. 396 situated at Mauza: Bhikaipur, Pargana & Tehsil: Saidpur, District: Ghazipur admeasuring an area of 0.1220 Hectare	Dilshad Ahmed
5049	VARANASI	Ghazipur	Gangoli	Uttar Pradesh	GUL MOHAMMAD SO SAMSUDDIN	1) श्रीमति अनवरी खातून पत्नी शमसुद्दीन 2. 3)श्री मुसुफ आज़ाद पुत्र शमसुद्दीन	1) श्री गुल मोहम्मद पुत्र शमसुद्दीन	ग्राम - मथई, पोस्ट - खजूर गाँव तहसील - मुहम्मदाबाद, जनपद - गाजीपुर 233230	5234000.00	DOUBTFUL	30.06.2020	संपत्ति के सभी भाग, भूमि व भवन स्थित अराजी सं० 2015, ग्राम - अन्वऊ, पोस्ट - सदर, तहसील - सदर, जनपद - गाजीपुर, क्षेत्रफल - 127 वर्ग मीटर, श्रीमति अनवरी खातून पत्नी शंसुद्दीन के नाम रक्षित	Smt Anwari khatoon
5050	VARANASI	Ghazipur	Karanda	Uttar Pradesh	GUPTA TRADERS	(1) Sunil kumar Gupta s/o Chhannulala Shah (2) Brijesh kumar Dubey (3) Chhannulal Shah s/o Naga Shah	Smt Anita Gupta w/o sunil Gupta at-tullapatti po-karanda dist-Ghazipur	at-tullapatti po-karanda dist-Ghazipu	1418000.00	DOUBTFUL	30-07-2021	All that part and parcel of Land & Building- House No. 29/A, Area- 419.95 Sq Mtr, Situated at Village Tulla Pati, Tehsil- Sadar, Distt. Ghazipur (2) All that part and parcel of Land & Building- Plot No. 126, Area- 381.00 Sq Mtr, Situated at Village Annapur, Tehsil- Sadar, Distt. Ghazipur (UP) in the name of Smt. Anita Gupta W/o Shri Sunil Kumar Gupta	Shri Channu Shah S/o Shri Nanga Shah (2) Smt. Anita Gupta W/o Shri Sunil Kumar Gupta
5051	VARANASI	Ghazipur	AURIHAR	Uttar Pradesh	ICE STONE UDYOG	NOT APPLICABLE	Jaiprakash Barnwal	NOT APPLICABLE	8235000.00	DOUBTFUL	30.07.2022	All that part and parcel of property at arazi no. 72 Sn Situated at Saidpur, District- Ghazipur (UP) in the name of Jai Prakash Area 63 Sqm	Jai Prakash
5052	VARANASI	Ghazipur	SHEKHPUR RAUZA	Uttar Pradesh	IMRAN SARI CENTRE	(1) Mrs. Kaishar Jahan (2)Mr. Kazim Ali Ansari (3)Mr. Tahir Raza	Proprietor - Md. Shahid Iderisi S/o Abdul Ahad R/o - Jamlapur Shari, Post - Markeenganj, Dist. - Ghazipur 233001	(1) Mrs. Kaishar Jahan W/o Md. Shahid Iderisi (2)Mr. Kazim Ali Ansari s/o Jahir Ali Ansari (3)) Mr. Tahir Raza s/o Hadi Ali Rajdepur Shahari, Post - Satti Masjid, Ghazipur (U.P.) Mustafabad, Post. - Satti Masjid, Ghazipur (U.P.) Mohalla - Jamlapur Shahari, Post - Markeenganj Ghazipur (U.P.)	1409000.00	DOUBTFUL	27-07-2023	1.All that part and parcel of property EM of Land situated at Mauza - Jangipur, Pargana Tehsil & District - Ghazipur, Plot No. 377 admeasuring an area of 127.00 Sq.Mtr. in the name of Mrs. Kaishar Jahan (2) All that part and parcel of property EM of Land situated at Mauza - Jangipur, Pargana Tehsil & District - Ghazipur, Plot No. 473 admeasuring an area of 96.00 Sq. Mtr. in the name of Kazim Ali Ansari (3) All that part and parcel of property SM of Land and building situated at Mohalla Rajdepur Shahari, Dist - Ghazipur, Plot No. 173 (Old 78/0/G) admeasuring an area of 112.00 Sq.Mtr. in the name of Tahir Raja	Mrs. Kaishar Jahan , Kazim Ali Ansari and Tahir Raja
5053	VARANASI	Ghazipur	Nandganj	Uttar Pradesh	J Y INT BHATTA	(1) Shri Shubham Singh Yadav (2)Smt. Tulsi Devi (3)Smt. Sandhya Yadav	Prop. - Shubham Yadav s/o Harendra Singh Yadav Village - Kunwarpur, Post - Deokali, Dist. -Ghazipur 233306	(1)) Shri Shubham Singh Yadav s/o Harendra Singh Yadav Village - Kunwarpur, Post - Deokali, Dist. -Ghazipur 233306 (2)Smt. Tulsi Devi w/o Harendra Yadav Village: Mahmoodpur Pali, Post - Deokali, Dist. - Ghazipur 233306 (3)) Smt. Sandhya Yadav w/o Shubham Singh Yadav Village: Mahmoodpur Pali, Post - Deokali, Dist. - Ghazipur 233306	9530000.00	DOUBTFUL	01-03-2023	(1)All that Part and Parcel of property bearing Arazi No. 740 & 742 situated at Mauza: Kunwarpur, Parg & Tehsil: Saidpur, District: Ghazipur admeasuring an area of 425.04 Sq. Mtr (2) All that part and parcel of property Arazi No. 741 situated at Mauza - Kunwarpur, Parg & Tehsil - Saidpur, District - Ghazipur admeasuring an area of 212.52 Sq. Mtr	Tulsi Devi w/o Harendra Yadav AND Sandhya Yadav w/o Shubham Singh Yadav

Display of information - Secured assets possessed under the SARFAESI Act, 2002													
Sl no	ZO	RO	BRANCH	STATE	BORROWER NAME	GUARANTOR NAME (WHEREVER APPLICABLE)	REGISTERED ADDRESS OF THE BORROWER	REGISTERED ADDRESS OF THE GUARANTOR(Wherever applicable)	Outstanding Amount ( In Rs)	Asset Classification	Date of Asset Classification	Details of security possessed	Name of the Title Holder of the security possessed
5054	VARANASI	Ghazipur	Jakhania	Uttar Pradesh	JAGJIWAN RAM	Garib Ram S/O Beera Ram	Jagjiwan Ram S/O Mohit Ram (Borrower) R/o - Village - Kersua, Post - Odrai Tehsil - Jakhania, Dist. - Ghazipur (UP) 275203	R/o - Village - Dhamupur Jakhania Ghazipur Uttar Pradesh - 275203	2235000.00	DOUBTFUL	27-09-2022	All that Part and Parcel of property bearing Plot No. 279Sn situated at Mauza: KESHARUA, Pargana: SHADIABAD Tehsil: JAKHANIA District: GHAZIPUR admeasuring an area of190 Sq. Mtr	JAG JEEVAN RAM
5055	VARANASI	Ghazipur	Chochakpur	Uttar Pradesh	JAISWAL KIRANA STORES	Jagdish Prasad Jaiswal	Proprietor Rajendra Jaiswal at/po-Nari pachdewara dist- Ghazipur	Jagdish Prasad Jaiswal at/po-Nari pachdewara dist-Ghazipur	1900000.00	DOUBTFUL	29-04-2023	All that part and parcel of property Land & Building, Plot No. 875 admeasuring an area of 127 Sq. Mtr. situated at Mauza Nari Pachdewra, Distt.- Ghazipur	Jagdish Prasad Jaiswal
5056	VARANASI	Ghazipur	Nandganj	Uttar Pradesh	JALAN VASTRALYA	ANANT YADAV and LILAVATI DEVI	Prop - MAMTA YADAV W/O ANANT YADAV Village & Post - Dhanaipur Tehsil - Saidpur, Dist. - Ghazipur 233306	(1)ANANT YADAV Village & Post - Dhanaipur Tehsil - Saidpur, Dist. - Ghazipur 233306 (2) LILAVATI DEVI W/O SURENDRA KANAUJIA Village - Khankah Kalan, Post - Dhanaipur Tehsil - Saidpur, Dist. - Ghazipur 233306	9120000.00	DOUBTFUL	01-03-2023	All that Part and Parcel of property bearing Plot No. 701, situated at Mauza: Deokali Pali, Pargana: Saidpur, Tehsil: Saidpur, District: Ghazipur admeasuring an area of 0.065 Hectare	Lilavati Devi
5057	VARANASI	Ghazipur	Jakhania	Uttar Pradesh	JAMWANTI DEVI W O RAJESH KUMAR	Sri Narayan Kannojiya s/o Sri Raghupati 2. Rajesh Kumar Gour S/o Kashinath Gour	Jamwanti devi wo Rajesh kumar Gour	Vill & Post bhurkura tehsil Jakhania dist Ghazipur	13549000.00	DOUBTFUL	31-08-2015	Plot No/Arazi 990 area 63.50 sqm situatedat vill & post bhurkura jakhania ghazipur land & building properties owned by smt. Jamwanti devi w/o Rajesh kumar gour	jamwanti devi w/o rajesh kumar gour
5058	VARANASI	Ghazipur	Gangoli	Uttar Pradesh	JANTA BUILDING MATERIALS PROP VIJAY YADAV	(1) Vijay singh Yadav s/o Rambadan Yadav (2) Vijadhar singh Yadav s/o Jaugi Yadav	Prop: Vijay singh Yadav s/o Rambadan Yadav at- Khajuhan po-Gangoli dist- Ghazipur	(1)Vijay singh Yadav s/o Rambadan Yadav at- Khajuhan po-Gangoli dist-Ghazipu (2)Vijadhar singh Yadav s/o Jaugi Yadav at/po- Mubarakpur dist- Ghazipur	274000.00	DOUBTFUL	31-12-2019	All that part and parcel of the property plot no 41 measuring an area of 1260 sqmtr situated at mauza khajuhan tehsil mohamadabad dist ghazipur	Vijay singh Yadav
5059	VARANASI	Ghazipur	Muturjipur	Uttar Pradesh	KANIJ FATMA ENT UDYOG	MR. MUFID AHMAD S/O ALMIN MOHAMMAD	Proprietor -MS. KANIJ FATIMA W/O MUFID AHMAD R/o - Village - BARWA KALAN Tehsil: Saidpur, Dist :Ghazipur (UP) 275204	R/o - Village - BARWA KALAN Tehsil Saidpur, Dist: Ghazipur (UP) 275204	417000.00	Sub Standard	27-01-2023	All that Part and Parcel of property Land & Building bearing Plot No. 730 & 730/1115 situated at Mauza: BARWA KALAN, Pargana & Tehsil: Saidpur District: Ghazipur admeasuring a total purchased area of 0.078 Hectare,	KANIJ FATIMA
5060	VARANASI	Ghazipur	Nandganj	Uttar Pradesh	KRISHNA BUILDING MATERIAL	(1) Bhola Singh Yadav (2)Brijesh Kumar Singh Yadav	Proprietor - Bhola Singh Yadav s/o Ram Awadh R/o - Village: Saichana, Post - Deokali, Parg and Tehsil - Saidpur, Dist. - Ghazipur (U.P.) 233306	) Bhola Singh Yadav s/o - Ram Awadh Singh Yadav R/o - Village: Saichana, Post - Deokali, Parg and Tehsil - Saidpur, Dist. - Ghazipur (U.P.) 233306 (2) Brijesh Kumar Singh Yadav s/o Heera Yadav (Guarantor) R/o - Village - Mahmudpur Pali, Post - Deokali Parg and Tehsil - Saidpur, Dist. - Ghazipur (U.P.) 233306	4879000.00	DOUBTFUL	28-10-2023	All that part and parcel of property Land & Building situated at Arazi No. 647Sn, Mauza -Mahmoodpur Pali, Post - Deokali, Tehsil - Saidpur, Dist. - Ghazipur, admeasuring an area of 223 Sq. Mtr	Brijesh Kumar Singh Yadav s/o Heera Yadav and Bhola Singh Yadav s/o Ram Awadh Singh Yadav

Display of information - Secured assets possessed under the SARFAESI Act, 2002													
Sl no	ZO	RO	BRANCH	STATE	BORROWER NAME	GUARANTOR NAME (WHEREVER APPLICABLE)	REGISTERED ADDRESS OF THE BORROWER	REGISTERED ADDRESS OF THE GUARANTOR(Wherever applicable)	Outstanding Amount ( In Rs)	Asset Classification	Date of Asset Classification	Details of security possessed	Name of the Title Holder of the security possessed
5061	VARANASI	Ghazipur	Mohammadabad	Uttar Pradesh	M K HOSPITAL	Mrs. Mustari Begum W/O Mansur KhaN	2)Mr. Abid Khan S/O Mansur Khan (Borrower) R/o - Alawalpur afgan , Ghazipur , Pin- 233222	R/o - Alawalpur afgan , Ghazipur , Pin- 233222	413000.00			All that Part and Parcel of property bearing Plot No. 395 situated at Mauza: Alawalpur Afga , Pargana: Mohammadabad Tehsil: Kasimabad District: Ghazipur admeasuring an area of 254 Sq. Mtr.	Mrs Mustaree Begum
5062	VARANASI	Ghazipur	Ghazipur Main	Uttar Pradesh	M.R.ENTERPRISES	Smt. Radhika Pandey	represented by its partners (1)1) Shri Manish Kumar Pandey S/O: Late Gauri Shankar Pandey Partner: M/S M.R.Enterprises R/o - Subhash Nagar, Dadri Ghath, Ghazipur-233001 (2) Shri Harish Kumar Pandey S/O: Late Gauri Shankar Pandey Partner: M/S M.R.Enterprises R/o - Subhash Nagar, Dadri Ghath, Ghazipur-233001	Smt. Radhika Pandey S/O: Late Gauri Shankar Pandey R/o - Subhash Nagar, Dadri Ghath, Ghazipur-233001	1354000.00			All that part and parcel of property Land & Building Plot No.273/3, House no:44, area 127 Sq. Meter situated at Mauza-Aamghat, Parg:- Tehsil & & Dist: Ghazipur	Smt.Radhika Pandey
5063	VARANASI	Ghazipur	DILDARNAGAR	Uttar Pradesh	M/S KISAN RICE MILL PROP SARFARAJ KHAN	1. Sarfaraz Ahmad Khan 2.Mobin Khan s/o Late Abdul Kadir Khan	propietorship concern Through proprietor Sarfaraz Ahmad Khan s/o Jahangir Khan	Village Tajpur Kurrah Post Dildarnagar, Ghazipur	126000.00	DOUBTFUL	25-07-2022	All that part and parcel of property at Arazi No. 1199 Sn, Situated at Vill- Tajpur Kurrah, Post- Dildarnagar Distt- Ghazipur Area 1271.15 Sq Mtr	Sarfraj Khan, Mobin Khan, Aslam Khan, Shahnawaz Khan, Shakil Khan, Taufique Khan, Nazam Khatoon and Jamaluddin Khan
5064	VARANASI	Ghazipur	Makhdumpur	Uttar Pradesh	MAA GAYATRI ADARSH SHIKCHA SAMITI,DALIPRAIPATTI	(1)Ramdhani Rajbhar (2) Hari Nath	Maa Gayatri Adarsh Shikcha Samiti (Through Manager - Ramdhani Rajbhar s/o Sukhraj Village - Dalip Rai Patti Post - Mangari, Tehsil - Saidpur Dist. - Ghazipur (U.P)	(1)Ramdhani Rajbhar s/o Sukhraj Rajbhar Village - Dalip Rai Patti Post - Mangari, Tehsil - Saidpur Dist. - Ghazipur (U.P) (2) Hari Nath s/o Sukul Village - Patti Bira Rai, Post - Mangari Tehsil - Saidpur, Dist. - Ghazipur (U.P)	711000.00			All that part and parcel of property Land & Building situated at Arazi No. 78 Sn in Village - Dalip Rai Patti, Bahariyabad, Tehsil - Saidpur, Distt- Ghazipur admeasuring an area of 760 sq. mtr.	Ramdhani Rajbhar s/o Sukhraj Rajbhar
5065	VARANASI	Ghazipur	DILDARNAGAR	Uttar Pradesh	MAA JANKI INDUSTRIES	(1) Shri Sacchidanand Upadhyay (2)Shri Ashutosh Kumar Upadhyay	Proprietor - Smt. Mira Devi W/o Shri Sacchidanand Upadhyay Village Sewrai, Post Sewrai, Dist. Ghazipur (UP)	(1)3.Shri Sacchidanand Upadhyay S/o - Ram Kisan Upadhyay Village Sewrai, Post Sewrai, Dist. Ghazipur (UP) (2) 4.Shri Ashutosh Kumar Upadhyay S/o - Sacchidanand Upadhyay Village Sewrai, Post Sewrai, Dist. Ghazipur (UP	1884000.00			(1) All that part and parcel of the property Land and Building Plot No. 73/2, Chak No. 195, Area 127.00 Sq.Mtr., Badhaura, Tehsil - Jamania, Sadar - Ghazipur (2) All that part and parcel of the property Plot No. 865 admeasuring an Area of 253.33 Sq.Mtr. situated at Village Sewarai, Post - Sewarai, Parg and Tehsil Zamania, District -Ghazipur (3) All that part and parcel of the property Plot No. 865 admeasruing an area of 656.29 Sq.Mtr. situated at Village Sewarai, Post - Sewarai, Parg and Tehsil Zamania, District -Ghazipur (4)All that part and parcel of the property Plot No. 865 admeasruing an area of 656.29 Sq.Mtr. situated at Village Sewarai, Post - Sewarai, Parg and Tehsil Zamania, District -Ghazipur	Smt. Mira Devi W/o Shri Sacchidanand Upadhyay AND Shri. Sacchidanand Upadhyay

Display of information - Secured assets possessed under the SARFAESI Act, 2002													
Sl no	ZO	RO	BRANCH	STATE	BORROWER NAME	GUARANTOR NAME (WHEREVER APPLICABLE)	REGISTERED ADDRESS OF THE BORROWER	REGISTERED ADDRESS OF THE GUARANTOR(Wherever applicable)	Outstanding Amount ( In Rs)	Asset Classification	Date of Asset Classification	Details of security possessed	Name of the Title Holder of the security possessed
5066	VARANASI	Ghazipur	paharpur	Uttar Pradesh	MADHU SINGH	(a) Tanman Singh (b) Satish kumar Singh (c) Nandji Singh (d) Vijay kumar Singh	Smt. Madhu Singh w/o Nandji Singh Prop. Of M/s Vishen Enterprises Vill & post- Basuchak tesil-Saidpur Dist: Ghazipur pin-233306	a) Tanman Singh s/o Kamta Singh (Guarantor) Vill & post- Basuchak tesil-Saidpur Dist: Ghazipur pin-233306 (b) Satish kumar Singh s/o Rajeshwar Singh (Guarantor) Vill-Mudiyar post-Mudiya Ghazipur pin-233306 (c) Nandji Singh s/o Kamta Singh (Guarantor) Vill & post- Basuchak tesil-Saidpur Dist: Ghazipur pin-233306d) Vijay kumar Singh (Guarantor) Vill & post- Basuchak tesil-Saidpur	956000.00			That part and parcel of the property land bearing plot no.500 admeasuring an area of 0.8180 hectre out of purchased area 0.0760 hectre situated in mauza Basuchak, parg & tesil -Saidpur	Smt. Madhu Singh
5067	VARANASI	Ghazipur	Nandganj	Uttar Pradesh	MAHESH YADAV ALIAS MAHESHWAR YADAV	1.Radhika 2.Sunita Devi	MAHESHWAR SINGH YADAV 9628293111	Saidpur,,Ghazipur(UP) 2.Barahpur,Tehsil-Saidpur,,Ghazipur(UP)	1998000.00	DOUBTFUL	28-02-2021	(1)-Land & Building -Arzi no-336,337 Sn,Area-13.89 Sq Mtr,Situated at Dharwaj,Tehsil-Saidpur,,Ghazipur(UP),in the name of Radhika Devi & Shri Mahesh,(2)-Land & Building -Arzi no-336,337 Sn,Area-13.89 Sq Mtr,Situated at Barahpur,Tehsil-Saidpur,,Ghazipur(UP),in the name of Smt Sunita Devi	Radhika & Sunita Devi
5068	VARANASI	Ghazipur	Ghazipur Main	Uttar Pradesh	MANSOOR VASTRALYA W READYMADE GARMENTS	(1) Mr. Mansoor Alam (2) Kaniz Fatima	Prop. Shafi Alam S/o- Mansoor Alam Vill: Alawalpur at: Alampatti Chauraha, PO- Pithapur Dist- Ghazipur PIN-233001	a). Mr. Mansoor Alam  S/o- Saiyad Ahmad Vill: Alawalpur, at: Alampatti Chauraha PO- Pithapur, Dist- Ghazipur PIN-233001 (b). Kaniz Fatima  W/o- Mansoor Alam AT: Alawalpur, at: Alampatti Chauraha PO- Pithapur, Dist- Ghazipur PIN-233001	4788000.00			That part and parcel of the land and building bearing Plot No.-19Sn measuring an area of 125 Sq Mt. situated at Mauza- Alawalpur, Parg, Tehsil & District-Ghazipur	Kaneez Fatima
5069	VARANASI	Ghazipur	Gahmar pakritad	Uttar Pradesh	MILI SINGH W/O AWDHESH NARAIN SINGH	Sri Tej narayan Upadhyay S/o Sri Ramjanam Upadhyay 2. Sri Tej Narayan singh s/o Mukh lal singh	Mili singh Wo awadhes Narayan singh	Vill & Po Gahmar patti Kuber Rai Dist Ghazipur	6108000.00	DOUBTFUL	31-07-2015	building & land plot no 1792,17, measurement 173.90 sqm vill & po gahmar patti kuber rai thana gahmar tehsil zamania dist ghazipur in the name of tej narayan upadhyay so of late ramjanam upadhyay	tej narayan upadhyay so of late ramjanam upadhyay
5070	VARANASI	Ghazipur	Kanuan	Uttar Pradesh	MRITYUNJAY RAI SO LATE BABAN RAI	Archana Rai	Mritunjay rai	Vill & Po Kanuan Tehsil Mohamdabad Dist Ghazipur 233231	776000.00	DOUBTFUL	30-09-2020	All that part and parcel of property Land & Building SM of Plot No. 58 and Khata No. 58 Area 107.37 Sq Mt Mauza Kanuan Tehsil Mohamadabad Distt- Ghazipur Property in the name of Mrityunjay Rai	Mritunjay rai
5071	VARANASI	Ghazipur	Ghazipur Main	Uttar Pradesh	National Iron & Tubes	(1) Radheshyam Viswakarma (2) Neelgagan Viswakarma	Proprietor - Gul Gagan s/o Radheshyam ,Hno-71,Mughalpara Muhalla,Markinganj,Ghazipur	(1) Radheshyam Viswakarma Hno-74 Mughalpara Muhalla,Markinganj,Ghazipur (2) Neelgagan Viswakarma Hno-74 Mughalpara Muhalla,Markinganj,Ghazipur	238000.00			All that Part and Parcel of property bearing Nagar Palika House No. 15 situated at Mauza : Mogalpara, Tehsil & District: GHAZIPUR admeasuring an area of 99 Sq. Mtr.	RADHESHYAM S/O DHANESH RAM

Display of information - Secured assets possessed under the SARFAESI Act, 2002													
Sl no	ZO	RO	BRANCH	STATE	BORROWER NAME	GUARANTOR NAME (WHEREVER APPLICABLE)	REGISTERED ADDRESS OF THE BORROWER	REGISTERED ADDRESS OF THE GUARANTOR(Wherever applicable)	Outstanding Amount ( In Rs)	Asset Classification	Date of Asset Classification	Details of security possessed	Name of the Title Holder of the security possessed
5072	VARANASI	Ghazipur	Nandganj	Uttar Pradesh	Pawan Auto Sale	(1) Kripashankar Singh (2)Mrs Sheela Singh	Proprietor Vijay Kumar Singh S/o late Devraj Singh Vill-Barahpur Po-Nandganj, Dist- Ghazipur-233302	(1).Kripashankar Singh S/o Late Ramanad Singh(Guarantor) Vill-Barahpur Po-Nandganj, Dist- Ghazipur-233302 (2) Mrs Sheela Singh (Guarantor) W/o Ajay Kumar Singh House no 205 1/93,Baharpur-3 Vill-Barahpur Po-Nandganj Dist-Ghazipur-233302	1123000.00			All that part and parcel of the property land and building bearing plot no.796G,992Ch,993K & 1007T measuring an area 2362.20 sqmtr situated at Barahpur, Parg & Tehsil-Saidpur,Dist-Ghazipur in the name of Vijay Kumar Singh S/o Devraj Singh,	Vijay Kumar Singh S/o Devraj Singh
5073	VARANASI	Ghazipur	Nandganj	Uttar Pradesh	Pawan Marruiage Hall	(1) . Pawan Kumar Singh (2)Kripashankar Singh	Proprietor Vijay Kumar Singh Vill-Barahpur Po-Nandganj, Dist- Ghazipur-233302	(1)Pawan Kumar Singh (Guarantor) S/o late Ajay Kumar Singh Vill-Barahpur Po-Nandganj, Dist- Ghazipur-233302 (2) Kripashankar Singh (Guarantor) Vill-Barahpur Po-Nandganj, Dist- Ghazipur-233302	7278000.00			(1)All that Part and Parcel of property land and building bearing Arazi No.726GA,726Cha measuring an area 825.50 sq mtr situated at Mauza: Barahpur, Pargana & Tehsil: Saidpur District: Ghazipur in the name of Vijay Kumar Singh S/o Late Devraj Singh and Pawan kumar Singh S/o Late Ajay Kumar Singh (2)(2)All that Part and Parcel of property land and building bearing Arazi No.441Kh measuring an area 126.54 sq mtr situated at Mauza: Ramdattpur (Sanjay nagar colony),ward-Sarnath, Pargana-Shivpur, Tehsil- sadar & dist-Varanasi	1.Vijay Kumar Singh S/o Late Devraj Singh and Pawan kumar Singh S/o Late Ajay Kumar Singh
5074	VARANASI	Ghazipur	Hansrajpur	Uttar Pradesh	Prem Vastralay	1.Mr Kedar Yadav 2.Mrs Lalita Devi 3.Mr Sri Ram Singh Yadav	Prop. - Heera Lal Singh Yadav R/o -Village: Salempur, Post - Wazidpur, Dist. - Ghazipur (UP) 233310	1) Mr Kedar Yadav S/o Amardev (Guarantor) R/o - Village - Nasirpur, Post - Hansrajpur Dist. - Ghazipur (UP) 233310  2) Mrs Lalita Devi W/o Mr Shri Ram Singh Yadav (Guarantor) R/o - Village: Salempur, Post: Wazidpur Dist. - Ghazipur (UP) 233310  3) Mr Sri Ram Singh Yadav S/o Prem Yadav (Guarantor) R/o - Village: Salempur, Post Wazidpur, Dist. - Ghazipur (UP) 233310	856000.00			1)All that Part and Parcel of property bearing Plot No. Arazi No 72mli situated at Mauza: Chirad, Pargana: Shadiabad, Tehsil: Jakhnian, District: Ghazipur admeasuring an area of 76.20 Sq. Mtr., in the name of Kedar Yadav s/o Amar Dev Yadav 2)All that Part and Parcel of property bearing House No 19/2 situated at Mauza: Salempur, Parg Shadiabad, Tehsil: Jakhania, District: Ghazipur admeasuring an area of 127 Sq.Mtr., in the name of Lalita Devi w/o Shri Ram Singh Yadav 3)All that Part and parcel of property bearing Arazi No 639 Sn situated at Mauza: Nasirpur, Pargana: Shadiabad, Tehsil: Jakhnian, District: Ghazipur admeasuring an area of 127 Sq Mtr. in the name of Smt Lalita Devi w/o Shri Ram Singh Yadav	1.Kedar Yadav s/o Amar Dev Yadav 2.Lalita Devi w/o Shri Ram Singh Yadav
5075	VARANASI	Ghazipur	MOHAMMADABAD	Uttar Pradesh	RAI TRADING	Upendra Rai	Proprietor - Upendra Rai s/o Nandlal Rai R/o - Kathaut , Post - Gauspur Mohammadabad, Ghazipur (U.P.) 233227	Upendra Rai s/o Nandlal Rai R/o - Kathaut , Post - Gauspur Mohammadabad, Ghazipur (U.P.) 233227	2762000.00			All that part and parcel of Land and Building situated at House No. 77/5A/2 (Old House No. 67) at Muhalla Bakshi Kalan, Daraganj, Tehsil and Pargana - Sadar, Allahabad, admeasuring an area of 56.91 Sq. Mtr.,	Smt. Devanti Devi w/o Nand Lal Rai

Display of information - Secured assets possessed under the SARFAESI Act, 2002													
Sl no	ZO	RO	BRANCH	STATE	BORROWER NAME	GUARANTOR NAME (WHEREVER APPLICABLE)	REGISTERED ADDRESS OF THE BORROWER	REGISTERED ADDRESS OF THE GUARANTOR(Wherever applicable)	Outstanding Amount ( In Rs)	Asset Classification	Date of Asset Classification	Details of security possessed	Name of the Title Holder of the security possessed
5076	VARANASI	Ghazipur	Ghazipur Main	Uttar Pradesh	RAJ KUMAR SINGH S/O LATE. DEENA NATH SINGH	1.Smt. Shanti Singh 2.J B Singh	Raj Kumar Singh S/o Late Deenanath Singh Mohalla - Koylaghat Miyanpura, Tehsil - Sadar, Dist. - Ghazipur	1.Smt. Shanti Singh W/o Raj Kumar Singh Mohalla - Koylaghat Miyanpura, Tehsil - Sadar, Dist. - Ghazipur 2.J B Singh S/o Sri Rameshwar Singh R/o Vill & Post- Khalispur, Tehsil- Sadar Distt- Ghazipur	17793000.00			All that part and parcel of property Land & Building Arazi No. 372/12, Area 254 Sq Mtr., Ward No. 12, House No. 148 Mohalla Koyalaghat (Miyanpura) Tehsil - Sadar, Distt- Ghazipur	Shri Rajkumar Singh and Smt. Shanti Singh
5077	VARANASI	Ghazipur	Gangoli	Uttar Pradesh	RAMAYAN SINGH INTT BHATHA	Smt. Sughari Devi w/o Dinanath Singh	Proprietor: Ramayan Singh s/o Dinanath Singh (Deceased) Village & Post - Khetabpur, Teh. - Kasimabad, Dist. - Ghazipur (U.P.) 233230	Smt. Sughari Devi w/o Dinanath Singh Village & Post - Khetabpur, Teh. - Kasimabad, Dist. - Ghazipur (U.P.) 233230	888362.80			All that part and parcel of property bearing Plot No. 21 situated at Mauza - Kodra, Pargana - Zahoorabad, Tehsil - Kasimabad, District - Ghazipur (U.P.) admeasuring an area of 100.00 Sq. Mtr	Smt. Sughari Devi w/o Late Dinanath Singh
5078	VARANASI	Ghazipur	NOORUDDINPUR (DIST GHAZIPUR)	Uttar Pradesh	RAMESH RAM S/O DEEPCHANDRA RAM	NO	Sri. Ramesh Ram S/o Deepchandra Ram R/o Vill-Sadat, Parg-Saidpur, Tehsil- Jakhania, Dist- Ghazipur UP.	NO	3289000.00			1.All that part and parcel of property at PLOT No. 63 New Plot No 91, Arazi No 63, Area 127.00 SqM , situated at Ward No 2, Mauza- Sadat, Pargana-Saidpur, Tah-Jakhania, District-Ghazipur(UP), in the name of Sri Ramesh Ram S/o Deepchand Ram.	Sri Ramesh Ram S/o Deepchand Ram
5079	VARANASI	Ghazipur	Saidpur	Uttar Pradesh	RAMPHAL SONKAR SO VISHVNATH SONKAR	Asha Devi and Kunti Devi	RAMPHAL SONKAR S/O VISHVNATH SONKAR ,JAWAHAR NAGAR,SAIDPUR,GHAZIPUR	JAWAHAR NAGAR,SAIDPUR,GHAZIPUR	1383000.00			All the part and parcel of the property land and building EM of land no. settlement no 1047 sikami 203/2 area 254 sqmtr	Asha Devi and Kunti Devi
5080	VARANASI	Ghazipur	Jakhania	Uttar Pradesh	S MART	1.2.Krishadev Singh 2Kamla Devi	Proprietor Alok Singh S/o. Krishdev Singh Vill- Bhikhepur PO- Dharikala Tehsil- Sadiabad, Distt. Ghazipur	1.Krishadev Singh S/o Ramnaval Vill- Bhikhepur PO- Dharikala Tehsil- Sadiabad, Distt. Ghazipur 2.Kamla Devi W/o Krishnadev Singh Vill- Bhikhepur PO- Dharikala Tehsil- Sadiabad, Distt. Ghazipur	78285000.00			All that Part and Parcel of property bearing Plot No. 26 situated at Mauza: Gausabad, Pargana: Ghazipur, Tehsil: Ghazipur, District: Ghazipur, admeasuring an area of 125.48 Sq. Mtr.,	Ms. Kamla Devi w/o Kishundev Singh
5081	VARANASI	Ghazipur	PBS Chowk	Uttar Pradesh	S. A ENTERPRISES PROP ARIF ALI	1.Malika Begum 2.Sahid Nayab Ali 3.Shadab Ali	Proprietor - Arif Ali s/o Suyeb Ali R/o - House No. 76, Tedhi Bazar, Markeenganj, Ghazipur (UP) 233001	1.Malika Begum w/o Suyeb Ali (Guarantor) R/o - House No. 76, Tedhi Bazar, Markeenganj, Ghazipur (UP) 233001 2.Sahid Nayab Ali s/o Suyeb Ali (Guarantor) R/o - House No. 76, Tedhi Bazar, Markeenganj, Ghazipur (UP) 233001 3.Shadab Ali s/o Suyeb Ali (Guarantor) R/o - House No. 76, Tedhi Bazar, Markeenganj, Ghazipur (UP) 233001	638000.00			All that Part and Parcel of property bearing Plot No. 76 (OLD NO 65-A) situated at TEHRI BAZAR , Pargana: GHAZIPUR Tehsil: SADAR, District: GHAZIPUR And measuring an area of 311.91 Sq. Mtr.	MALIKA BEGUM

Display of information - Secured assets possessed under the SARFAESI Act, 2002													
Sl no	ZO	RO	BRANCH	STATE	BORROWER NAME	GUARANTOR NAME (WHEREVER APPLICABLE)	REGISTERED ADDRESS OF THE BORROWER	REGISTERED ADDRESS OF THE GUARANTOR(Wherever applicable)	Outstanding Amount ( In Rs)	Asset Classification	Date of Asset Classification	Details of security possessed	Name of the Title Holder of the security possessed
5082	VARANASI	Ghazipur	Nandganj	Uttar Pradesh	SAI BABA FLOUR MILL	1.Santosh Kumar Jaiswal 2.Vijay Singh Yadav 3.Chandra Dev 4.Jagwanta Devi	Proprietor - Ratan Raj Jaiswal s/o Awadhesh Jaiswal R/o - Village: Ishopur, Post - Nandganj, Parg and Tehsil - Saidpur, Dist. - Ghazipur	1.Santosh Kumar Jaiswal R/o - Village: Ishopur, Post - Nandganj, Parg and Tehsil - Saidpur, Dist. - Ghazipur (U.P.) 233302 2.Vijay Singh Yadav s/o Dhannu Yadav R/o - Village: Baburaipur, Post - Maanpur, Dist. - Ghazipur (U.P.) 233305 3.Chandra Dev s/o Jhingur R/o - Village: Chitaura, Post - Deokali, Saidpur, Ghazipur (U.P.) 233306 4.Jagwanta Devi s/o Ram Sagar R/o - Village: Chitaura, Post - Deokali, Saidpur, Ghazipur (U.P.) 233306	888000.00			All that part and parcel of property Land & Building situated at Plot No. 751 & 749, total 2 Gata area 844 Sq. Mtr., Mauza - Deokali, Parg & Tehsil - Saidpur, Dist. - Ghazipur	Vijay Yadav s/o Dhannu Yadav, Chandradev s/o Jhingur and Jagwanta Devi w/o Ram Sagar
5083	VARANASI	Ghazipur	Jangipur	Uttar Pradesh	SAKIB COAL SUPPLIER	(a) Vijay Shankar Yadav (b) Ramanand Ram	Proprietor-Naiyyar Abbas S/o Taukir Hussain) At Susundi , Post - Para, PS- Nonahara, District- Ghazipur, Pin-233303, Uttar Pradesh	(a) Vijay Shankar Yadav S/o Jagarnath Yadav Village & Post - Manpur, PS- Jangipur, District-Ghazipur, Pin-233305, Uttar Pradesh (b) Ramanand Ram S/o Late Bhrgunath Ram Village - Baburaipur, Post - Manpur, PS- Jangipur, District-Ghazipur, Pin-233305, UP	1153000.00			1) That part and parcel of the property land bearing Plot no. 439, (New No. 1122, 1123, 1124, 1125, 1126, 1127, 1128 & 1129) measuring an area 381 Sq.mt. situated at Mauza - Susundi, Pargana, Tehsil and District - Ghazipur (2) That part and parcel of the property land bearing Plot no. 439, (New No. 1122, 1123, 1124, 1125, 1126, 1127, 1128 & 1129) measuring an area 178.30 Sq.mt. situated at Mauza - Susundi, Pargana, Tehsil and District - Ghazipur	Naiyyar Abbas S/o Taukir Hussain
5084	VARANASI	Ghazipur	Nandganj	Uttar Pradesh	SAKSHI BUILDING MATERIAL	1.Shri Bhola Singh Yadav 2.Shri Brijesh Singh Yadav	prop: Shri Ramharakh Singh Yadav s/o Parshu Ram Yadav R/o - Paharpur, Tehsil - Saidpur, Ghazipur (U.P.) 233306	1.Shri Bhola Singh Yadav s/o Ram Avadh Singh Yadav (Guarantor) R/o - Paharpur, Tehsil - Saidpur, Ghazipur (U.P.) 233306 2.Shri Brijesh Singh Yadav s/o Heera Singh Yadav (Guarantor) R/o - Mahmoodpur Pali, Deokali, Tehsil - Saidpur, Ghazipur (U.P.) 233306	8519000.00			All that part and parcel of Land & Building - Arazi No - 699 situated at Village - Mahmoodpur Pali, Tehsil - Saidpur, Distt. Ghazipur(UP) admeasuring an area of 380 Sq. Mtr	Shri Brijesh Singh Yadav S/o Late Heera Yadav



Display of information - Secured assets possessed under the SARFAESI Act, 2002													
Sl no	ZO	RO	BRANCH	STATE	BORROWER NAME	GUARANTOR NAME (WHEREVER APPLICABLE)	REGISTERED ADDRESS OF THE BORROWER	REGISTERED ADDRESS OF THE GUARANTOR(Wherever applicable)	Outstanding Amount ( In Rs)	Asset Classification	Date of Asset Classification	Details of security possessed	Name of the Title Holder of the security possessed
5085	VARANASI	Ghazipur	Nandganj	Uttar Pradesh	SANGAM INTT UDYAG	1.Smt. Sadhana Yadav 2.Bhola Singh Yadav	Prop - Brajesh Singh Yadav R/o - Village - Mahmoodpur Pali, Post - Deokali, Dist. - Ghazipur 233306	1.Smt. Sadhana Yadav w/o Brajesh Singh Yadav R/o - Village - Paharpur, Post - Deokali, Dist. - Ghazipur 233306 2.Bhola Singh Yadav s/o Ram Awadh R/o - Village - Paharpur, Post - Deokali, Dist. - Ghazipur 233306	6108000.00			All that Part and Parcel of property bearing Plot No. 656, situated at Mauza:Mahmoodpur Pali, Pargana: Deokali, Tehsil: Saidpur, District: Ghazipur admeasuring an area of 0.123 Hectare	Sadhana Yadav w/o Brajesh Singh Yadav
5086	VARANASI	Ghazipur	Nandganj	Uttar Pradesh	SANGHARSH ENTERPRISES	.(a) Shashi kala yadav (b) Dinanath	PROP- Shri Subhash singh yadav S/o Shri Agardu singh yadav Vill -Dhanaipur Post- Nandganj ,Dist-Ghazipur - 233206	.(a) Shashi kala yadav w/o Subhash singh yadav (Guarantor) Vill -Dhanaipur Post- Nandganj Dist:Ghazipur- 233206 b) Dinanath so Dharmraj (Guarantor) Vill Ishopur Post - Nandganj Dist:Ghazipur -233302	776000.00			The part and parcel of property land and building bearing plot no.72,75,73,74 measuring an area of 0.071 hect situated in mauza- pura Ahiran,parg & tehsil- Saidpur,Dist-Ghazipur	Subash singh Yadav S/o Agardu Yadav
5087	VARANASI	Ghazipur	Nandganj	Uttar Pradesh	SATYAM INT UDYOUG	VIJAY SINGH YADAV	Proprietor - SANTOSH KUMAR JAISWAL S/O MURALIDHAR R/o - Village - Barahpur, Post - Nandganj, Tehsil: Saidpur, Dist :Ghazipur (UP) 233302	VIJAY SINGH YADAV S/O LATE DHANNU SINGH YADAV (Guarantor) R/o - Village - Sonhvali, Post Deokali, Tehsil Saidpur, Dist: Ghazipur (UP) 233306	6394000.00			All that Part and Parcel of property bearing Plot No. 2132 situated at Mauza: Barahpur Pargana & Tehsil: Saidpur District: Ghazipur admeasuring an area of 1488 Sq. Mtr.	Santosh Kumar Jaiswal s/o Muralidhar and Vijay Singh Yadav s/o Dhannu Singh Yadav
5088	VARANASI	Ghazipur	Katghara	Uttar Pradesh	SATYAM JAISHWAL S/O SANTOSH KUMAR JAISHWAL	1.Paramjyoti Devi 2.Durga Devi 3.Santosh Kumar Jaishwal	Satyam Jaishwal s/o Santosh Jaishwal R/O NH-29,Station Chauraha,Nandganj,Ghazipur-233302	1.Paramjyoti devi w/o Vijay shankar Yadav at/po-Deokali,saidpur,Ghazipur 2.Smt Durga Devi w/o Muralidhar Prasad at/po-Ishopur NH-29,Station Chauraha,Nandganj,Ghazipur-233302 3.Santosh kumar Jaishwal s/o Muralidhar Prasad at/po-Ishopur NH-29,Station Chauraha,Nandganj,Ghazipur-233302	238000.00			All that Part and Parcel of property bearing Plot No. 644 situated at Mauza: Barahpur, Pargana: Saidpur, Tehsil: Saidpur, District: Ghazipur, admeasuring an area of 1755.87 Sq. Mtr. (14 BISWA)	Smt Durga Devi & Paramjyoti Devi
5089	VARANASI	Ghazipur	Maharajganj	Uttar Pradesh	SHAHZAD GENERAL STORE	1.Ravindranath Jaiswal 2.Sudha Pandey	prop: Mohd. Shahzad Ali S/o Late Mohd. Rafique ,Vill/Po- Maharajganj Dist: Ghazipur Pin-233001	1.Ravindranath Jaiswal S/o Sita Jaiswal (Guarantor) Vill/Po- Maharajganj Dist: Ghazipur Pin-233001 2.. Sudha Pandey W/o Ramnagina Pandey( Guarantor) Vill/Po- Maharajganj Dist: Ghazipur Pin-233001	1299000.00			That part and parcel of the property land and building bearing plot no.194 measuring an area of 1350 Sq ft situated at mouza Maharajganj vill/post-Maharajganj, parg& Dist: Ghazipur	Mohd. Shahzad Ali S/o Late Mohd. Rafique

Display of information - Secured assets possessed under the SARFAESI Act, 2002													
Sl no	ZO	RO	BRANCH	STATE	BORROWER NAME	GUARANTOR NAME (WHEREVER APPLICABLE)	REGISTERED ADDRESS OF THE BORROWER	REGISTERED ADDRESS OF THE GUARANTOR(Wherever applicable)	Outstanding Amount ( In Rs)	Asset Classification	Date of Asset Classification	Details of security possessed	Name of the Title Holder of the security possessed
5090	VARANASI	Ghazipur	Nandganj	Uttar Pradesh	SHARADA DEVI W/O JIODHAN RAM	1) श्री घनश्याम राम पुत्र सुदर्शन राम 2)श्री जीवधन राम पुत्र श्री पुरषोत्तम राम	1) श्रीमति शारदा देवी पत्नी जीवधन राम ग्राम - रामपुर बन्तरा , पोस्ट - नंदगंज तहसील - सैदपुर, जनपद - गाजीपुर 233302	ग्राम - बरहपुर, पोस्ट - नंदगंज तहसील - सैदपुर, जनपद - गाजीपुर 233302 2.ग्राम - रामपुर बन्तरा , पोस्ट - नंदगंज तहसील - सैदपुर, जनपद - गाजीपुर 233302	1123000.00	DOUBTFUL	31-10-2019	संपत्ति के सभी भाग, भूमि व भवन स्थित अराजी सं० 576, ग्राम - रामपुर बन्तरा, पोस्ट - नंदगंज, तहसील - सैदपुर जनपद - गाजीपुर, क्षेत्रफल - 250 वर्ग मीटर, श्रीमति शारदा देवी पत्नी जीवधन राम के नाम रक्षित	smt Sharda Devi
5091	VARANASI	Ghazipur	Gangoli	Uttar Pradesh	Shivam mini rice mill	NO	Prop: Subedar Singh Kushwaha S/o Rajdev Kushwaha Vill +Po- Alawalpur Parg: Mohammedabad , Dist Ghazipur U.P Pin 233222	NO	7278000.00			The part and parcel of the property bearing plot no.335 Land Area : 224.10 Sq Meter situated at revenue village Alawalpur Afga ,Pargana & Tehsil- Mohammadabad (New Tehsil Kasimabad) ,Dist Ghazipur	Mr Subedar Singh Kushwaha S/o Rajdev Kushwaha.
5092	VARANASI	Ghazipur	Moudha	Uttar Pradesh	SHIVASARAM ENTERPRISES	1.OM PRAKASH YATI 2.JAY SINGH	PROP: RAVI KUMAR GIRI S/O OM PRAKASH YATI VILL: MOUDHA, POST: MOUDHA , TEHSIL:SAIDPUR GHAZIPUR UP 233221	1.OM PRAKASH YATI VILL: MOUDHA, POST: MOUDHA ,TEHSIL:SAIDPUR GHAZIPUR UP 233221 2.JAY SINGH VILL: MOUDHA, POST: MOUDHA, TEHSIL:SAIDPUR GHAZIPUR UP 233221	282000.00			The part and parcel of the property land bearing Plot No.932Kh, area 0.339 hect,situated in mouza Moudha ,parg-Saidpur Tehsil-saidpur Ghazipur UP 233221	Om Prakash Yati
5093	VARANASI	Ghazipur	Jalalabad	Uttar Pradesh	SHIVBACHAN RAM S O LATE. NAGADU RAM	1.) Smt. Pramila Devi 2.Balwant Kumar 3.Yashwant Kumar	Shivbachan Ram s/o Nagdu Ram (Borrower) R/o - Village - Deva, Post - Dullahpur, Dist. - Ghazipur 275202	1.Smt. Pramila Devi w/o Shivbachan Ram (Borrower) R/o - Village - Deva, Post - Dullahpur, Dist. - Ghazipur 275202 2.Balwant Kumar s/o Shivbachan Ram (Guarantor) R/o - Village - Deva, Post - Dullahpur, Dist. - Ghazipur 275202 3.Yashwant Kumar s/o Shivbachan Ram (Guarantor) R/o - Village - Deva, Post - Dullahpur, Dist. - Ghazipur 275202	1447000.00			All that Part and Parcel of property bearing Plot No. 631 situated at Mauza: Deva, Post - Dullahpur, Pargana: Shadiabad, Tehsil: Jakhania, District: Ghazipur admeasuring an area of 191 Sq. Mtr	Pramila Devi w/o Shivbachan Ram
5094	VARANASI	Ghazipur	Hansrajpur	Uttar Pradesh	SHREE TRADING COMPANY	Shri Ram Dular Dubey	Pro- Shri Amit Kumar Dubey S/o Mr Shrinath Dubey Village-Larpur Hari, Post- Malikpura Tehsil- Jakhania, District Ghazipur	Shri Ram Dular Dubey S/o Late Shri Ramdhari Dubey Village-Larpur Hari, Post- Malikpura Tehsil- Jakhania, District Ghazipur (UP	856000.00			(All that part and parcel of land and building Plot No. 122 Sn, Area 800.00 Sq Mtr, situated at Village- Larpur Hari, Pergana- Shadiabad, Tehsil- Jakhania, Distt- Ghazipur UP	Shri Ram Dular Dubey S/o Late Shri Ramdhari Dubey
5095	VARANASI	Ghazipur	Jakhania	Uttar Pradesh	SHREE YOGIBEER BABA ICE FACTORY	Shri Dipchand Ram	Prop. Vinod Kushwaha S/o Radhey Shyam Village - Mudiyari, Parg: Shadiabad Tehsil - Jakhania, Dist. - Ghazipur (UP) 275203	Shri Dipchand Ram (Guarantor) Village - Mudiyari, Parg: Shadiabad Tehsil - Jakhania, Dist. - Ghazipur (UP) 275203	1499000.00			All that Part and Parcel of property bearing Plot No. 155 situated at Mauza: Mudiyari, Pargana: SHADIABAD Tehsil: JAKHANIA District: GHAZIPUR admeasuring an area of107.46 Sq. Mtr	Dipchand Ram
5096	VARANASI	Ghazipur	Ghazipur Main	Uttar Pradesh	SHUBHAM AEROMATICS	Ram awadh Rai	PROP: Shri Dhirendra pratap Singh s/o Barmendra Singh,mohalla niyazi,Subhash nagar,Sadar Ghazipur	Ram awadh Rai s/o Mangroo Rai,mohalla Tulsi sagar,sadar Ghazipur	17793000.00			All that part and parcel of the land bearing Arazi no -58,59,60 area 6390 sqmtr situated at Moh-Tanda (Bansi Bazar),teh /sadar/dist- Ghazipur	Shri Ram awadh Rai

Display of information - Secured assets possessed under the SARFAESI Act, 2002													
Sl no	ZO	RO	BRANCH	STATE	BORROWER NAME	GUARANTOR NAME (WHEREVER APPLICABLE)	REGISTERED ADDRESS OF THE BORROWER	REGISTERED ADDRESS OF THE GUARANTOR(Wherever applicable)	Outstanding Amount ( In Rs)	Asset Classification	Date of Asset Classification	Details of security possessed	Name of the Title Holder of the security possessed
5097	VARANASI	Ghazipur	Mohammadabad	Uttar Pradesh	Sri Vishnu Traders	1.Smt. Girija Devi 2.Smt. Renu Devi	prop: Rakesh Kumar Jaiswal Vill- Salempur,Hata Road, Po-Moahammadabad Dist: Ghazipur-233227	1. Smt. Girija Devi W/o Dwarika prasad Jaiswal R/O At- Salempur Po- Mohammadabad Dist: Ghazipur-233227 2. Smt. Renu Devi W/o Rakesh Kumar Jaiswal R/O At- Salempur Po- Mohammadabad Dist: Ghazipur- 233227	2681000.00			(1)The Part and parcel of the land and building bearing plot no. 06sn measuring an area of 247.65 sqmt situated at Mauza Chak Lalabad Farosh, Parg & Tehsil- Mohammadabad ,Dist-Ghazipur (2).(2)The Part and parcel of the land and building bearing plot no. 416 measuring an area of 0.138 Hectre situated at Mauza Parsa, Parg & Tehsil- Mohammadabad ,Dist-Ghazipur	Smt. Girija Devi W/o Dwarika prasad Jaiswal and Smt. Renu Devi W/o Rakesh Kumar Jaiswal and late Rakesh Kumar Jaiswal S/o Dwarika prasad Jaiswal
5098	VARANASI	Ghazipur	Mohammadabad	Uttar Pradesh	SRINATH BABA RICE MILL	1.Shri Niwas Singh 2.Mrs. Saraswati Singh	prop: Satyaveer Singh s/o Shrikant Singh at-Musepur po-Barachawar,Quasimabad dist-Ghazipur-233229	1.Shri Niwas Singh s/o Vishvanath Singh at- Musepur po- Barachawar,Quasimabad dist-Ghazipur-233229 2.Mrs Saraswati Singh w/o Shrikant Singh R/o 12/458 Chandra colony,Peer nagar,Ghazipur	888362.80			All the part and parcel of the property bearing plot 173 and 176 area 1270 sqmtr situated at mauza Musepur.pargana- Zahurabad,Quasimabad dist-Ghazipur	Mrs Saraswati singh
5099	VARANASI	Ghazipur	Saidpur	Uttar Pradesh	SUBHASH SUDERSHAN SHIKSHA SAMITI	1.Kamlesh Giri S/o Janardan Giri 2.Pradeep Giri S/o Rajendra Giri 3.Akhilesh Giri S/o Rambali Giri	1.M/s Subhash Sudershan Siksha Samiti Manager - Akhilesh Giri s/o Rambali Giri Add: Inamipur, Holipur, Saidpur Distt- Ghazipur (U.P.) 233304	1.Kamlesh Giri S/o Janardan Giri Add: House No. 4, Holipur, Saidpur Distt- Ghazipur (U.P.) 233304 2.Pradeep Giri S/o Rajendra Giri Add: H No. 16 GA Belhari PS- Kerakat District - Jaunpur (U.P.) 222142 3.Akhilesh Giri S/o Rambali Giri Manager of - Subhash Sudarshan Bal Vidya Mandir Add: Vill- Holipur Saidpur Distt- Ghazipur (U.P.) 233304	3289000.00			All that part and parcel of property Land & Building, EM of School Property Situated at Plot No. 27 Inamipur Alaya chack, Holipur, Saidpur Measuring 760 sq. mtr.	owned by Subhash Sudarshan Bal Vidya Mandir through Manager Akhilesh Giri s/o Rambali Giri
5100	VARANASI	Ghazipur	Arakhpur	Uttar Pradesh	SUMAN YADAV W/O VIJAY SHANKAR YADAV	1.SANTARA DEVI 2.BADRI NATH YADAV 3.VIJAY SHANKAR YADAV	SUMAN YADAV W/O VIJAY SHANKAR YADAV R/o - Village and Post - Manpur Dist. - Ghazipur 233305	1.SANTARA DEVI w/o RAM DARAS SINGH YADAV (Guarantor) R/o - Plot No. 14K and 15, Tilmapur, Post - Sarnath Varanasi 221007 2.BADRI NATH YADAV s/o ABHIRAM YADAV (Guarantor) R/o - Village and Post - Manpur Dist. - Ghazipur 233305 3.VIJAY SHANKAR YADAV s/o JAGANNATH SINGH YADAV (Guarantor) R/o - Village and Post - Manpur Dist. - Ghazipur 233305	1597000.00			All that Part and Parcel of property bearing Plot No. 14K AND 15 situated at Mauza: TILMAPUR, Pargana: SHIVPUR Tehsil: VARANASI District VARANASI admeasuring an area of 136.80 Sq. Mtr	SANTARA DEVI

Display of information - Secured assets possessed under the SARFAESI Act, 2002													
Sl no	ZO	RO	BRANCH	STATE	BORROWER NAME	GUARANTOR NAME (WHEREVER APPLICABLE)	REGISTERED ADDRESS OF THE BORROWER	REGISTERED ADDRESS OF THE GUARANTOR(Wherever applicable)	Outstanding Amount ( In Rs)	Asset Classification	Date of Asset Classification	Details of security possessed	Name of the Title Holder of the security possessed
5101	VARANASI	Ghazipur	Katghara	Uttar Pradesh	Trikal Int Udyog	1.Lalchand Kushwaha 2. Ghurahu Singh Yadav	Prop: Kamlesh Singh Yadav At-Kadipur Bahadur,Po- Khetabpur Jakhania,dist- Ghazipur- 275203	1.Lalchand Kushwaha (Guarantor) S/o Kamla Kushwaha At-Mubarakpur kudutulla Po-Shadiabad dist- Ghazipur-275205 2. Ghurahu Singh Yadav (Guarantor) S/o Gullan Yadav Vill-Paniksha Po- Jakhania Dist-Ghazipur-275203	78285000.00			All the part and parcel of the property land and building bearing Plot no 238 measuring an area 0.1010 Hect. Situated at Mauza-Khatibpur Parg-Shadiabad Teh -Jakhania , District Ghazipur	Lalchand Kushwaha S/o Kamla Kushwaha
5102	VARANASI	Ghazipur	Degree College	Uttar Pradesh	VIKAS CONSTRUCTION	1.Shri Atif Raza 2.Shri Zakir Hussain 3.Shri Anwar Shahazad 4.Smt. Afshan Ansari 5.Shri Ravindra Narayan Singh 6.Smt. Rabia Begum 7.Shri Abbas Ansari	1. Shri Atif Raza S/o Shri Jamshed Raza, Partner: M/s VIKAS CONSTRUCTION (Borrower & Guarantor) R/o - Mohalla -Sayedwada Post - Satti Masjid GHAZIPUR 233001  2) Shri Zakir Hussain s/o Shri Saffat Hussain Partner: M/s VIKAS CONSTRUCTION (Borrower & Guarantor) R/o - Darji Mahal, Ward No 5, Yusufpur, Mohammadabad GHAZIPUR 233227  3) Shri Anwar Shahazad s/o Shri Jamshed Raza Partner: M/s VIKAS CONSTRUCTION (Borrower & Guarantor) R/o - House No. 72, Mohalla	1. Shri Atif Raza S/o Shri Jamshed Raza, Partner: M/s VIKAS CONSTRUCTION (Borrower & Guarantor) R/o - Mohalla -Sayedwada Post - Satti Masjid GHAZIPUR 233001  2) Shri Zakir Hussain s/o Shri Saffat Hussain Partner: M/s VIKAS CONSTRUCTION (Borrower & Guarantor) R/o - Darji Mahal, Ward No 5, Yusufpur, Mohammadabad GHAZIPUR 233227  3) Shri Anwar Shahazad s/o Shri Jamshed Raza Partner: M/s VIKAS CONSTRUCTION (Borrower & Guarantor)	638000.00			1.1)All that Part and Parcel of property bearing Plot No. 604 Sn situated at Rajdepur Dehati, Ghazipur admeasuring an area of 142.88 Sq. Mtr., 2.2)All that Part and Parcel of property bearing Plot No. 100 corresponding to Nagar Palika Nos. 5/A, 5/A1 to 5/A9 which has now changed to 39, 39/1 to 14 situated at village Mohammadpatti, Mahuabagh, Ghazipur admeasuring 254 sq. Meter 3.3)All that Part and Parcel of property bearing Plot No. 32 and 17/1, 2, 3, 4, 5, 6, Nagar Palika No. 32 situated at Mohalla Devari Ballab Das (Mahajan Toli) admeasuring 1251.66 sq. meters 4.4)All that Part and Parcel of property bearing Plot no 103 Khandahar House No 1 situated at Mauza: Mohammadpatti NZA Ghazipur now recognized as Nagar Palika House No. 1, Mohalla: Miyapura, Ghazipur admeasuring 1255 sq. mtr. 5.5)All that Part and Parcel of property bearing Plot No 341 Sn situated at Village: Fatehullahpur, Ghazipur owned by M/s Vikas Construction through its partner Anwar Shahazad admeasuring 45085 sq. 6.6)All that Part and Parcel of property bearing Nagar Palika number 31, 31/2, 31/3, 31/4, 31/5, 31/6, 31/7, 31/8, 31/9 Mohalla- Dewari Ballabhdas Ghazipur admeasuring 189.11 square meter 7.	1.Abbas Ansari s/o Mukhtar Ansari 2.Afshan Ansari w/o Mukhtar Ansari 3.Mrs Rabiya Begam w/o Late Quazi Subhanullah Ansari 4.Anwar Shahazad
5103	VARANASI	Ghazipur	Nandganj	Uttar Pradesh	VINDHYA ENTERPRISES	1.Shri Amitabh Rai 2.Smt. Dipti Rai	Prop - Amitabh Rai s/o Sharda Nand Rai R/o - Tulsi Sagar West, Ghazipur (233001)	1.Shri Amitabh Rai s/o Sharda Nand Rai R/o - Tulsi Sagar West, Ghazipur (233001) 2.Smt. Dipti Rai w/o Sharda Nand Rai R/o - Tulsi Sagar West, Ghazipur (233001)	888000.00			All that part and parcel of property bearing Plot No. 4,5 and 6 situated at Mauza: Sikandarpur buzurg Pali, Pargana & Tehsil - Ghazipur, District - Ghazipur admeasuring an area of 7542 Sq. Ft.,	Dipti Rai w/o Sharda Nand Rai
5104	VARANASI	Ghazipur	Gangoli	Uttar Pradesh	VISHAL FLOUR MILL UDYOG	Ramniwas Pal , Chhohari Devi , Dulari Devi	Proprietor - Ramniwas Pal s/o Nagina Pal R/o - Village: Uchauri, Post - Shekhanpur, Kasimabad, Dist. - Ghazipur (U.P.) 233230	1. Dulari Devi 2.Chhohari Devi w/o Nagina Pal (Guarantor) R/o - Village: Uchauri, Post - Shekhanpur, Kasimabad, Dist. - Ghazipur (U.P.) 233230 3.Dulari Devi w/o Vinod Pal (Guarantor) R/o - Village: Uchauri, Post - Shekhanpur, Kasimabad, Dist. - Ghazipur (U.P.) 233230	1153000.00			1.All that part and parcel of property situated at Plot No. 144, Village - Uchauri, Post - Shekhanpur, Tehsil - Kasimabad, Dist. - Ghazipur, admeasuring an area of 510 Sq. Mtr 2.All that part and parcel of property situated at Survey No. 12, Village - Khajuha, Post - Zahurabad, Tehsil - Mohammadabad, Dist. - Ghazipur, admeasuring an area of 40.97 Sq. Mtr 3.	1.Chhohari Devi w/o Nagina Pal 2.Dulari Devi w/o Vinod Pal

Display of information - Secured assets possessed under the SARFAESI Act, 2002													
Sl no	ZO	RO	BRANCH	STATE	BORROWER NAME	GUARANTOR NAME (WHEREVER APPLICABLE)	REGISTERED ADDRESS OF THE BORROWER	REGISTERED ADDRESS OF THE GUARANTOR(Wherever applicable)	Outstanding Amount ( In Rs)	Asset Classification	Date of Asset Classification	Details of security possessed	Name of the Title Holder of the security possessed
5105	VARANASI	Ghazipur	Saidpur	Uttar Pradesh	VISHAL SINGH S/O LATE AVDHESH SINGH	1.Mr.Ankit Singh 2.) Mr. Ankur Singh	Mr. Vishal Singh S/o Late Avdhesh Singh (Borrower) R/o - Kaushik Bhawan , Rajendra Nagar Saidpur, Ghazipur (UP) 233304	1.Mr.Ankit Singh S/o Late Avdhesh singh R/o - Kaushik Bhawan , Rajendra Nagar Saidpur, Ghazipur (UP) 233304 2.) Mr. Ankur Singh S/o Late Avdhesh singh R/o - Kaushik Bhawan , Rajendra Nagar Saidpur, Ghazipur (UP) 233304	8519000.00			All that Part and Parcel of Property bearing Sikami Plot No. 248/3 (Bandobasta No.1036), House No. 2497 (as per Khasra Aabadi year 1929 Nagar Panchyat Saidpur) situated at Mauza: Saidpur, Pargana: Saidpur, Tehsil: Saidpur, District: Ghazipur admeasuring an area of 56.00 Sq. Mtr.	Vishal Singh, Ankit Singh And Ankur Singh
5106	VARANASI	Ghazipur	Zamania Kasba	Uttar Pradesh	VISHWAKARMA TUBES PROP PARMANAND SHARMA	1) श्रीमति शर्मिला शर्मा पत्नी परमानंद शर्मा 2)श्री रमेश सिंह यादव पुत्र हरदेव यादव	श्री परमानंद शर्मा पुत्र श्री रामपती शर्मा	ग्राम - बहादुरपुर, पोस्ट - जमनिया तहसील - जमनिया, जनपद - गाजीपुर 232329 2.ग्राम - हारपुर, पोस्ट - जमनिया तहसील - जमनिया, गाजीपुर	1112000.00	DOUBTFUL	30-09-2019	Arazi no 1860 vill Bahadurpur, Tehsil- Jamnia, Ghazipur area 762 sq mtr.	smr Sharmila
5107	VARANASI	Ghazipur	Saidpur	Uttar Pradesh	Wallgreen Hospital	1. Rajesh Kumar Singh 2. Aayush Singh 3. Shiv Shankar Singh 4. Pankaj Kumar Singh 5. Rakesh Singh 6. Ankit Singh 7. Vishal Singh 8. Mukesh Singh 9. Ankur Singh 10. Kusum Chandra Singh	Prop Dr. Mukesh Singh S/o Sh. Shiv Shanker Singh, VNS to GHZ Main Road, Saidpur, Opp Rajpati Petrol Pump Saidpur, Ghazipur, UP- 233304	1. Rajesh Kumar Singh S/o Shiv Shanker Singh R/o Kaushik Sadan, Vill- Kasba Araziganj, Post &Teh Saidpur-Dist Ghazipur-233304 2. Aayush Singh S/o Hari Kesh Singh R/o Kaushik Sadan, Vill- Kasba Araziganj, Post &Teh Saidpur-Dist Ghazipur-233304 3. Shiv Shankar Singh R/o Kaushik Sadan, Vill- Kasba Araziganj, Post &Teh Saidpur-Dist Ghazipur-2333044. Pankaj Kumar Singh S/o Shiv Shanker Singh R/o Kaushik Sadan, Vill- Kasba Araziganj, Post &Teh Saidpur-Dist Ghazipur-233304 5. Rakesh Singh S/o	8519000.00			1.1.All the part & Parcel of Land & Building Plot No. 144SN, area 0-11-2 ¼ situated at Mauza, Baddhupur Parg & Teh Saidpur Dist -Ghazipur-233304 in the name of Shiv Shanker Singh S/o Dwarika Singh. Bounded by:- East:- House Shyam Sunder West:- House-Prema Devi North:- National Highway-29 South:- Land -Ram Pyare etc 2.2.All the part & Parcel of Land & Building Plot No. 145. 146, 153Sn area 0-10-0 situated at mauza baddhupur, Parg & Teh-Saidpur, Distt Ghazipur-233304 in the name of Rajesh Kumar Singh S/o Shiv Shanker Singh, Mukesh Singh S/o Shiv Shanker Singh, Pankaj Kumar Singh S/o Shiv Shanker Singh, Rakesh Singh S/o Shiv Shanker Singh, Vishal Singh S/o Awdesch Singh, Ankit Singh S/o Awdesch Singh, Ankur Singh S/o Awdesch Singh, Aayush Singh S/o Hari Kesh Singh & Kusum Chandra W/o Hari Kesh Singh.  Bounded by:- East:- Land Shyam Narayan S/o Chamaru West:- Land Prema Devi North:- National Highway-28 South:-Land Ram Pyare etc & Shiv Narayan.  Total Area of the properties (0-11-2.25) + (0-10-0)= 21.11 Biswa (2952.72 Sq Mts	Shiv Shanker Singh S/o Dwarika Singh. And Rajesh Kumar Singh S/o Shiv Shanker Singh, Mukesh Singh S/o Shiv Shanker Singh, Pankaj Kumar Singh S/o Shiv Shanker Singh, Rakesh Singh S/o Shiv Shanker Singh, Vishal Singh S/o Awdesch Singh, Ankit Singh S/o Awdesch Singh, Ankur Singh S/o Awdesch Singh, Aayush Singh S/o Hari Kesh Singh & Kusum Chandra W/o Hari Kesh Singh.
5108	VARANASI	GORAKHPUR	Akbarpur	Uttar Pradesh	Sree Mangalam Cold Storages	Arun Kumar pandey S/o Rajendra Dev Pandey , Smt. Shubha Pandey W/o Arun Kumar Pandey , Gaurav Pandey S/o Arun Kumar Pandey , Aditya Pandey S/o Arun Kumar Pandey	Registered office at G-2, Ganpati House, MMM Marg, lucknow	R/o- Bharchakiya, Post- Muktaallipur, Tehsil- Phoolpur, District- Azamgarh	15361000.00	Loss	31.12.2013	Land and building (Cold Storage) sale deed no. 3232 dated 27.09.2007, Arazi no. - - 753, Area- 0.562 Hec, Situated at Village- Ahariya, Tehsil - Akbarpur, District- Ambedkar Nagar (U.P.) in the name of Smt. Shubha Pandey W/o Shri Arun Kumar Pandey	Smt Shubha Pandey
5109	VARANASI	GORAKHPUR	Azad Chowk	Uttar Pradesh	Om Prakash Pandey	NOT APPLICABLE		NOT APPLICABLE	8062000.00	DOUBTFUL	31.03.2021	- EM of House property situated at C- 152/952-E Charphatak Road , Gorakhpur	Sunaina Pandey

Display of information - Secured assets possessed under the SARFAESI Act, 2002													
Sl no	ZO	RO	BRANCH	STATE	BORROWER NAME	GUARANTOR NAME (WHEREVER APPLICABLE)	REGISTERED ADDRESS OF THE BORROWER	REGISTERED ADDRESS OF THE GUARANTOR(Wherever applicable)	Outstanding Amount ( In Rs)	Asset Classification	Date of Asset Classification	Details of security possessed	Name of the Title Holder of the security possessed
5110	VARANASI	GORAKHPUR	Betiahata	Uttar Pradesh	Harlom Automobiles	Rama Yadav S/o Late Ram Karan Yadav, Shri Bhajuram Yadav S/o Late Ram Karan Yadav, Kamlesh Prasad S/o Late Sri Ram Karan Yadav, Smt. Ramrati Devi W/o Late Ram Karan Yadav, Sri Vishnu Yadav S/o Late Ram Karan Yadav	khajni, Gorakhpur	H. No. 34, Moh. Maudhar Mangal, Bharohiya, Khajni, Go Gorakhpur	2177000.00	DOUBTFUL	31.10.2016	Description of immovable secured assets to be Sold Land and building measuring about 3120.40 sq. ft. part of Arazi No. 74 kha, 118, 119 & 121 situated at Mauza Bagabeh, Khajni, Dist. Gorakhpur in the joint names of Sri Laxman Yadav (co-borrower), Sri bhajuram Yadav, Sri Rama Yadav, Sri Vishnu Yadav (guarantors) and all sons of Late Ram Karan Yadav	Laxman yadav, Bhajuram yadav, Rama Yadav, Vishnu yadav
5111	VARANASI	GORAKHPUR	Betiahata	Uttar Pradesh	Samridh Industries	Shailendra Kr Chaturvedi	Plot No - B-2/2, Sector-13, GIDA, Gorakhpur	Vill- Bari, Post- Bharohia Hariharpur Dist- Santkabir Nagar	4215000.00	DOUBTFUL	30.04.2022	EM of land and Industrial building situated at Plot no B-2/2, Sector-13, Gorakhpur Industrial Development Authority(GIDA), Vill: Kalesar, Tehsil-Sajhanwa, District- Gorakhpur in the name of Mr Shailendra Kumar Chaturvedi S/o Mr Arun Chaturvedi	Shailendra Kr Chaturvedi
5112	VARANASI	GORAKHPUR	Geeta Vatika workshop	Uttar Pradesh	Bhola S/o Phool	Kusum Devi	Lacchipur, Gorakhnath, Gorakhpur	Lacchipur, Gorakhnath, Gorakhpur	226000.00	Sub Standard	31.03.2023	Residential bldg on land arazi no 401 mi, area 441 sq feet at lacchipur, gorakhnath, gorakhpur in the name of smt kusum devi	kusum devi
5113	VARANASI	GORAKHPUR	Gorakhpur CB	Uttar Pradesh	M/S Ambey Modern Rice Mill	Indrawati Singh, Shyamali Singh, Amarnath Singh, Narendra Singh, Dinanath Singh	Chak No 942, Maharajganj Chowk, Parmeshwarpur, Gorakhpur	Village-Jaminara Tola, Mauja- Maharajganj, Post- Parmeshwarpur, Gorakhpur	15191000.00	DOUBTFUL	31.03.2021	1. All the part and parcels of 3 different properties lies on different locations at Gata No 610 (New Arazi No. 1163), 611/1 Mi (New Arazi No 1164) and 611/2 Mi (New Arazi No 1165), total area 643.26 sq. mtrs. (7048.66 sq.ft.), all situated at Mauza-Maharajganj), Tappa-Marachhi Chandaaur, Pargana- haveli, Tehsil-Sadar, Dist-Gorakhpur, in the name of Smt. Indrawati Singh, W/o Shri RadheShyam. 2. All the part and parcels of property situated at Arazi No 1164, 1165ka, 1163, 1168, and 1181, Near Balapar/Tikariya Road, Vill- Maharajganj (Tikariya Road), Tappa-Marachhi Chandaaur, Pargana- Haveli, Tehsil-Sadar, Dist-Gorakhpur, in the name of Smt. Shyamli Singh, w/o Shri Om Prakash Singh,	1. Smt Indrawati Singh 2. Smt Shyamli Singh
5114	VARANASI	GORAKHPUR	Gorakhpur main	Uttar Pradesh	Choudhary Boot House	Md Arif & Md Asif s/o Gulam Waris	Proprietor Mr. Mohammad Arif S/o Gulam Waris having registered office at Shahmaroof, Gorakhpur, Uttar Pradesh	S/o Gulam Waris having registered office at Shahmaroof, Gorakhpur, Uttar Pradesh	4173000.00	DOUBTFUL	31.03.2022	House No. C-156/121, area 587.00 Sq. Feet i.e. 54.553 Square Metre situated at Revenue Village - Pahadpur, Pargana Tehsil - Sadar, City & District Gorakhpur in the joint names of name of Mr. Mohammad Arif S/o Gulam Waris & Mr. Mohammad Asif S/o Gulam Waris as per Sale deed No.842 dated 25.01.2013 in Book No. 1,Zild No. 8883,Pages 267 - 314	Md Arif & Md Asif s/o Gulam Waris
5115	VARANASI	GORAKHPUR	Gorakhpur-3	Uttar Pradesh	Sultana Furniture	Mr Rafiqzzama S/o Mohd Kaleem	Rasoolpur, Ajay Nagar Gorakhnath Dist- Gorakhpur	H No- C 473, Ajay Nagar, Rasoolpur Gorakhnath Dist- Gorakhpur	1302000.00	DOUBTFUL	04.06.2020	Equitable mortagage of double storied house no 394-A situated at Rasoolpur, Tappa- Kasba, Pargana-Haveli, Tehsil- Sadar, Dist- Gorakhpur in the name of Mr Rafeeqzzama, Area- 313.33 Sq feet, with following boundaries	Mr Rafiqzzama S/o Mohd Kaleem
5116	VARANASI	GORAKHPUR	Gorakhpur-3	Uttar Pradesh	Dinesh Ago Industries	Smt Mithilesh Singh, Shakti Singh	Vill- Bhaisahiya, Tappa- Sumhakhor, Pargana- Haveli, Tehsil- Pharenda, Dist- Maharajganj	H no- 297 B, Chand Bhawan, Moh- Rustampur, Dist- Gorakhpur	23806000.00	DOUBTFUL	20.05.2016	Rice Mill unit land & building at Mauza- Bhaisahiya, Tappa- Sumhakhor, Pargana- Haveli, Tehsil- Pharenda, Dist- Maharajganj, Arazi no 165 mi, & 168 mi (Plot no 309 & 310) in the name of Shakti Singh admeasuring 17646 Sq feet.	Shakti Singh
5117	VARANASI	GORAKHPUR	Gorakhpur-3	Uttar Pradesh	M/s AXN Mens Wear	Mehboob ahmad & Saddam hussain	167 B Chaksa Hussain Gorakhnath Gorakhpur 273015	167 B Chaksa Hussain Gorakhnath Gorakhpur 273015	830000.00	DOUBTFUL	31.03.2021	, Arazi No 277 Mi, Near Makka Maszid, Moh: Chaksa Hussain Jamunahiya Bag, Tappa-Kasba, Pargana-Haveli, Tehsil-Sadar, District- Gorakhpur	Mehboob ahmad & Saddam hussain
5118	VARANASI	GORAKHPUR	HPPS Cancer	Uttar Pradesh	Suresh Kumar jaiswal	Shiv Kumar s/o Madan	House No 173 B, Avas Vikas Colony, Shahpur, P.O Geeta vatika Gorakhpur 273006	s/o Madan Lal Rishi , Rishi General Store, Geeta Watika Gorakhpur 273006	1215000.00	Sub Standard	29.10.2023	Residential Building at House No B-173, Avas Vikas Colony, Shahpur, Tehsil - Sadar Gorakhpur, District Gorakhpur	Ranno Jaiswal
5119	VARANASI	GORAKHPUR	Kacheri	Uttar Pradesh	Rambha Devi	Bjhuval S/o Ram Ashrey	H No- 684, jatepur North. Dist- Gorakhpur	H. no- 625, Vishunpura, Kuragaht, Dist- Gorakhpur	718000.00	DOUBTFUL	31.05.2017	All the part and parcel of double storied building situated at Arazi no 455 & 446, H no 684, Area- 931.5 Sq feet, Mauza- Jatepur uttari, Tappa-Kasba, Tehsil- Sadar, Dist- Gorakhpur in the name of Smt Rambha Devi, Sale deed no 3099 dated 19.07.1971. Bahi no 1, zild no -	Smt Rambha Devi
5120	VARANASI	GORAKHPUR	Maharajganj	Uttar Pradesh	Sunil Singh	Vishwanath Singh, Indraman Singh	Vill- Khaincha, Post- Ausani, Dist- Maharajganj	Vill- Khaincha, Post- Ausani, Dist- Maharajganj	462000.00	Sub Standard	30.04.2023	Registered mortgage of residential /commercial land & bldg at plot no 654 min, Khata No- 00453, lsituated at Revenue village khaincha, village jslnno. A84643, Tappa-banki, Pargana- Haveli, Tehsil- Sadar, Dist- Maharajganj with deed no 21 dated 16.03.2018	Sri Vishwanath Singh
5121	VARANASI	GORAKHPUR	Nausad	Uttar Pradesh	Maha Laxmi enterprises	Ravi pratap Singh S/o Jai Singh	A-15, Sector-23, Transport nagar GIDA. Gorakhpur	Vill- Sarya, Post - Chapia, Tehsil- Sahjanwa, Gorakhpur	1088000.00	DOUBTFUL	31.03.2021	EM of open residentia plot at Mauza- Jungle Nakha No 2, Tappa- Kasba, Pargana- Haveli, Tehsil- Sadar, Dist- Gorakhpur. Arazi no 431, Area- 2400 sq feet. Sale deed no 477 dated 31.01.2017 in the name of Ravi Pratap Singjh	Ravi Pratap Singh

Display of information - Secured assets possessed under the SARFAESI Act, 2002													
Sl no	ZO	RO	BRANCH	STATE	BORROWER NAME	GUARANTOR NAME (WHEREVER APPLICABLE)	REGISTERED ADDRESS OF THE BORROWER	REGISTERED ADDRESS OF THE GUARANTOR(Wherever applicable)	Outstanding Amount ( In Rs)	Asset Classification	Date of Asset Classification	Details of security possessed	Name of the Title Holder of the security possessed
5122	VARANASI	GORAKHPUR	Nausad	Uttar Pradesh	DHIRENDRA KUMAR MALL	Smt Bindu Mall W/o Dhirendra Kr Mall	MIG-154, Shastri Nagar, GDA Colony, Gorakhnath, Gorakhpur	Vill- Gurauli Buzurg, Gorakhpur	850000.00	DOUBTFUL	27.11.2020	All the part and parcels of property single stories residential building at Mauza- Gurauli buzurg, Tappa- Rate, pargana- Bhawapar, Tehsil- Sadar, Dist-Gorakhpur in the name of Dhirendra kr mall. Sale deed no 8213 dated 18.11.2017. Area 1526 Sq feet, Arazi no 200k, khata 00013	Dhirendra Kr Mall
5123	VARANASI	GORAKHPUR	Nausad	Uttar Pradesh	MADHESIA EGG CENTER	Gopichand Madhesia	Vill- Bahrampur, Near Nausad Chauraha, Gorakhpur	House No 222A, Basantpur Narkatiya, tehsil- Sadar, Dist- Gorakhpur	1087000.00	DOUBTFUL	01.03.2021	Triple storied residential building and land at Mauza H No- 222A, Basantpur narkatia, Tappa & pargana- Haveli, Tehsil- Sadar, Dist- Gorakhpur in the name of Gopichand madhesia, Sale deed no 945 dated 26.02.2002, Area 840.75 Sq feet.	Gopichand madhesia
5124	VARANASI	GORAKHPUR	Nautanwa	Uttar Pradesh	Pratima Traders	Durgawati devi	Vill- Koharwal, Tola- Karmahwa Post- Purainiha, Tehsil-Nautanwa, Maharajganj	Vill- Koharwal, Tola- Karmahwa Post- Purainiha, Tehsil- Nautanwa, Maharajganj	1999000.00	Sub Standard	20.07.2023	Village Serial Number-183584, Plot NO-719, Khata No-00401, Area 0.028 Hectare, Revenue Village-Jagarnathpur, Tappa- Sirsiya, Pargana- Vinayakpur, Tehsil- Nautanwa, Dist-Maharajganj, UP standing in the name of Smt. Durgawati Devi	Durgawati Devi
5125	VARANASI	GORAKHPUR	Paniyara	Uttar Pradesh	Abhinav Enterprises	Dinesh Pratap, Mahendra Pratap, Rajendra Pratap, Devendra Pratap, Abhay Pratap (Legal Heirs of Late Phoolmati Devi)	Vill- Adbadwa, Khalwa tola, Devipur, Mujuri, Paniyara, Dist- Maharajganj	Vill- Bahuhas, Singhadi bazar, Kaptanganj, Dist- Kushinagar	1234000.00	DOUBTFUL	25.06.2021	All the part and parcel of Residential/commercial land and building at Arazi no 2079, Mauza- Basahia Urf Kaptanganj, Tappa- Parverpar, pargana- Haweli, Tehsil- Hata, Dist- Kushinagar. Sale deed no 1195 dated 28.02.2014	Dinesh Pratap, Mahendra Pratap, Rajendra Pratap, Devendra Pratap, Abhay Pratap (Legal Heirs of Late Phoolmati Devi)
5126	VARANASI	GORAKHPUR	Paniyara	Uttar Pradesh	Jaiswal Enterprises	Manoj Kumar	Zila Parishad Market, Sadar, Maharajganj	Bismil Nagar, ward no 20 Nagar Palika Parishad, Sadar , Maharajganj	709000.00	Sub Standard	16.07.2023	Land and building situated at Survey no. 544 GA MIN of gen. plan Index Register1962 of Municipal board, Siswa bazaar, Khata no. 00255, Plot no. 544 GA Min, ward no. 10, Nauka Tola, Tappa- Purani Karahi, Pargana- Tilpur, Tehsil- Siswa bazaar, Distt- Maharajganj in the name of Shri Manoj Kumar	Manoj Kumar
5127	VARANASI	GORAKHPUR	Rajendra Nagar	Uttar Pradesh	Om Bricks Field	Randhir Kumar Sachdeva S/o Radha Krishna Sachdeva , Jai Prakash Nishad S/o Dhruv Chand	at Ekla No. 02, Gulhariya, Gorakhpur	Jungle Nakaha No. 02, Bhagwanpur Khas, Post- Moharipur, Gorakhpur,	2003000.00	DOUBTFUL	31.10.2019	Property 1: Equitable Mortgage of Open Land with Room situated at Mauza Jungle Nakaha No. 02, Tappa-Kasba, Pargana-Haveli, Tehsil- Sadar, Dsitric-Gorakhpur admeasuring 3052 Sq. Ft. standing in the name of Shri Dhruv Chand S/o Prabhu. Property 2 : Equitable Mortgage of Open Land situated near Road connecting to the Main Road i.e. Sports College, Bypass to Nakha, Nearby Primary School, Bhagwanpur Khas, Bargadwa to Bhagwanpur Road admeasuring 1090 Sq. Ft. standing in the name of Shri Dhruv Chand S/o Prabhu	Shri Dhruv Chand S/o Prabhu
5128	VARANASI	GORAKHPUR	Sahjanwa	Uttar Pradesh	PGSD Agro Industries	Shri Ravi Prakash s/o Vijai Kumar Smt. Sumitra devi so Purushottam Sri Vijay Kumar so Purusottam Sri Dhruv Chand Maddhesia , Smt Anita Raj and Shri Purushottam	Arazi Number 601 , Village Jasulipur , Majhriya Ghagsara Bazaar, Tehseel Sahjanawa, Gorakhpur-273209	CO Diwari Niwas , Sahjanawa , Gorakhpur -273209	101381000.00	DOUBTFUL	30.04.2021	E.M of an IndustrialShed situated at Plot No-607 &608,Mauja - Jasulipar, Tappa-Uttar Haweli, Pargana-Hasanpur Maghar, Tehsil- Sahjanwa, Dist.- Gorakhpur standing in the name of M/s PGSD Agro Industries Private Limited, admeasuring 11083.00. sqft or 1030 sqmt. as per Sale deed no 2048 dated 18.06.2013 with the followingBoundaries: (As per actual) East: Land and Wall of Purchaser West: Nahar & Nali North: Land of Sri Ram Prasad & Others. South: Nahar & Nali  Property 2:  EM of an Industrial Building on Sahjanwa to Bakhira Road situated at Plot No-601min,Mauja -Jasulipar, Tappa-Uttar Haweli, Pargana- HasanpurMaghar, Tehsil- Sahjanwa, Dist.- Gorakhpur standing in the name of M/s PGSD Agro Industries Private Limited, admeasuring 22651.20sqft as per Sale deed no 507 dated 18.02.2014 with the following:3. Description of immovable secured assets to be Sold All that piece and parcel of Property 1: E.M of an IndustrialShed situated at Plot No-607 &608,Mauja - Jasulipar, Tappa-Uttar Haweli, Pargana-Hasanpur Maghar, Tehsil- Sahjanwa, Dist.- Gorakhpur standing in the name of M/s PGSD Agro Industries Private Limited, admeasuring 11083.00. sqft or 1030 sqmt.	Shri Ravi Prakash s/o Vijai Kumar Smt. Sumitra devi so Purushottam Sri Vijay Kumar so Purusottam Sri Dhruv Chand Maddhesia , Smt Anita Raj and Shri Purushottam
5129	VARANASI	GORAKHPUR	Sahjanwa	Uttar Pradesh	Vindeshwari	Savitri devi	Vill Neusa, Ghaghsara, Sahjanwa, Gorakhpur	Vill Neusa, Ghaghsara, Sahjanwa, Gorakhpur	241000.00	DOUBTFUL	31.03.2022	E.M of a Single storied Residential Building situated on Sahjanwa to Ghaghsara Marg at Arazi no 167 , Village -Neusa, Tappa -Uttar Haveli, Pargana- Hasanpur Maghar, Tehsil- Sahjanwa, District Gorakhpur admeasuring 5.25 Decimal or 212.67 Square Metre as per Sale deed no 3167 dated 25.08.2014 in the name of Smt Savitri Devi	Savitri Devi



Display of information - Secured assets possessed under the SARFAESI Act, 2002													
Sl no	ZO	RO	BRANCH	STATE	BORROWER NAME	GUARANTOR NAME (WHEREVER APPLICABLE)	REGISTERED ADDRESS OF THE BORROWER	REGISTERED ADDRESS OF THE GUARANTOR(Wherever applicable)	Outstanding Amount ( In Rs)	Asset Classification	Date of Asset Classification	Details of security possessed	Name of the Title Holder of the security possessed
5130	VARANASI	GORAKHPUR	Saunkhor	Uttar Pradesh	Verma Traders	Sangita Devi	Hari Kishun verma , Near Shiv Mandir, Hata Bazar,PO Shivpur , Dist Gorakhpur 273412	co Hari Kishun verma , Near Shiv Mandir, Hata Bazar,PO Shivpur, Dist Gorakhpur 273412	910000.00	DOUBTFUL	31.03.2022	ARAZI NO 411,412,413 MAUZA â€”HATA BUZURG,PARAGNA â€”DHURIYAPAR, SAUNKHOR,TEH -BANSGAON DIST-GORAKHPUR	Sunita devi
5131	VARANASI	GORAKHPUR	Sikriganj	Uttar Pradesh	GAYATRI MISSION SCHOOL	Ganesh Shankar Singh	Vill Dadaura Bhadar, The Khajani , Dist Gorakhpur	Vill Bilashpur Post Uruwa bazar Dhuriyapar , Golabazar Gorakhpur	1063000.00	DOUBTFUL	01.03.2021	Plot no 391ka & 392kh sale deed no 2879 dated 05.10.2012 , area 1250 Sq meter & plot no 391 Min sale deed no 1039 dated 07.06.2013 area 610.05 Sq meter. Total Area= 1860 Sq meter	Ganesh Shankar Singh
5132	VARANASI	GORAKHPUR	Sikriganj	Uttar Pradesh	Ram Prakash Tripathi	Ram Prakash Tripathi	Vill- Imalideeh, Tappa-Bhadar Pargana- Dhuriyapar Tehsil- Khajni, Gorakhpur	Vill- Imalideeh, Tappa-Bhadar Pargana- Dhuriyapar Tehsil- Khajni, Gorakhpur	765000.00	DOUBTFUL	31.10.2020	EM of Plot No 83 Min, Area- 9 Decimal or 0.036 Hect situated in Revenue Village Imalideeh, Tappa- Bhadar, Pargana- Dhuriyapar, Tehsil- Khajni, Dist- Gorakhpur in the name of Sri Ram Prakash Tiwari	Ram Prakash Tripathi
5133	VARANASI	GORAKHPUR	Sikriganj	Uttar Pradesh	Devendra Kr Ojha	Devendra Kr Ojha	VILLAGE- ULTHA BUJURG TAPPA-SHAHPUR PARAGNA-DHURIYAPAR, Gorakhpur	VILLAGE- ULTHA BUJURG TAPPA-SHAHPUR PARAGNA-DHURIYAPAR, Gorakhpur	343000.00	DOUBTFUL	01.04.2022	EM of Plot No 128 Min, Area-0.286 Hect. Situated In Revenue Vill- Ultha Bujurg ,Tappa- Shahpur , Pargana - Dhuriyapar , Tehsil- Khajni, District -Gorakhpur In The Name Of Sri Devendra Prasad Ojha	Devendra Kr Ojha
5134	VARANASI	Jaunpur	Bajranagar	Uttar Pradesh	Ashish Kumar Singh So Raj Narayan Singh	Jai Prakash Singh So Late Lal Bahadur Singh & Priti Singh W/o Ashish Kumar Singh	R/o- Vill-Ailiya ,Post-Leorua Bajrang nagar, District Jaunpur-222148	R/o- Vill- Murkha, Post-Leorua Bajrang nagar, District Jaunpur-222148	317000.00	Sub Standard	12-02-2023	The part and parcel of the building having two storey constructed located at Arazi no 659, measuring 442.37 Sq. Mtr situated at Vill-Ailiya, Pragana & Tehsil- Kerakat, Dist -Jaunpur standing in the name of Smt. Preeti Singh W/o Ashish Kumar Singh , Which is bounded as East- Part of land, West- Land of Lalchand etc. North- Chak Marg Kachcha South- Land of Pankaj Singh	Priti Singh W/o Ashish Kumar Singh
5135	VARANASI	Jaunpur	CIVIL LINES JAUNPUR	Uttar Pradesh	Vikash Pandey S/o Ramesh Chandra Pandey	Saroj Pandey W/o Ramesh Chandra Pandey & Priyanka Pandey W/o Vikas Pandey	R/o Herbo Nagar, Vyas Bagh, Harhua, Varanasi	R/o Herbo Nagar, Vyas Bagh, Harhua, Varanasi	9636000.00	Sub Standard	30-03-2023	Land and Building constructed over plot no. 345 area 1.104 hect. out of which 6120 Sq. Ft. situated in R/v - village - Belkha Pargana Athgawan Tehsil Pindara, Dist. Varanasi and alongwith building constructed thereupon, standing in the name of Smt. Saroj Pandey W/o Dr. Ramesh Chandra Pandey and Smt. Priyanka Pandey W/o Vikas Pandey, which is bounded as under:  East - Road West - Premises of Dr. Ramesh Chandra Pandey North - Concrete road 3Mts. Wide South - Open land of Pramod Master	Saroj Pandey and Priyanka Pandey
5136	VARANASI	Jaunpur	Bhawaniganj	Uttar Pradesh	Shiv Shankar Yadav S/O Munni Lal Yadav	. Ajay kumar yadav S/O Gulab Chandra Yadav & Geeta Devi W/O Shiv Shanker Yadav & Amar Bahadur Yadav S/O Bachanu Yadav	Vill- Purenonia, Post- Nonari, Bhawaniganj, Dist- Jaunpur-222128, Uttar Pradesh	Mr. Ajay kumar yadav S/O Gulab Chandra Yadav (Guarantor of A/c M/s Shiv Shanker Yadav),Vill- Thathar, Bhawaniganj, Post- Gopalapur, Dist Jaunpur, U.P-222137. &Mr. Amar Bahadur Yadav S/O Bachanu Yadav (Guarantor of A/c M/s Shiv Shanker Yadav),Vill- Jamalpur, Post- Bhawaniganj, Dist Jaunpur, U.P-222128 & Mrs. Geeta Devi W/O Shiv Shanker Yadav (Guarantor of A/c M/s Shiv Shanker Yadav),vill- Purnonia, Post- Nonari, Dist- Jaunpur-222128 & Mr. Manraj Yadav S/o Late Tulsi Ram [Mortgagor & Guarantor of M/s Shiv	1469000.00	DOUBTFUL	31.03.2021	1.A piece of land having Khata no.- 00073 Arazi no.156/0.036 hect or 0.09 acre along with construction thereupon situated in revenue village- Purenoniya Pargana Gopalapur Tehsil -Mariahu distt Jaunpur standing in the name of Smt. Kalawati W/O Munni Lal Yadav R/o village- Purenoniya,Post- Nonari, Pargana Gopalapur Tehsil- Mariahu Distt- Jaunpur which is bounded as under as per sale deed no. 1493 dated 19/05/2012 in the office of Sub Registrar Registration Mariahu Distt. Jaunpur-East -Khet vendee West -Khet Manaraj North -Khet Harishchandra South -Khet Shiv Murat etc. 2. A piece of land having Khata no.- 00062 Arazi no.- 154/0.016hect, 155/0.02hect,157/0.057hect total arazi three total area 0.093hect or 23 decimal along with construction thereupon situated in revenue village - Purnoniya Pargana Gopalapur Tehsil- Mariahu Distt Jaunpur standing in the name of Sri. Manaraj Yadav s/o Tulsi Yadav R/o of village- nonari, Post -Nonari, Pargana Gopalapur Tehsil- Mariahu Distt- Jaunpur at present R/o village- Purenoniya , Post Nonari , Pargana Gopalapur Tehsil - Mariahu Distt Jaunpur which is bounded as under as per sale deed no.- 4700 dated -08/12/2004 in the office of Sub Registrar Registration Mariahu Distt Jaunpur-East -Khet vendee West -Khet Sharda North -Khet Shankat etc South -Khet Ramdhari 3.. A piece of land having Khata no.- 00073 Arazi no.-156/0.036hect or 0.09 acre along with construction thereupon situated in revenue	Manraj Yadav S/o Late Tulsi Ram & Kalawati Yadav W/o Late Munni Lal Yadav
5137	VARANASI	Jaunpur	NAOPERWA	Uttar Pradesh	Rohit Agrahari, So Raj Kumar Agrahari	Sri Raj Kumar Garahari & Sri Achhe Lal Yadav S/o Mahanthu Yadav	Vill-Belapar,Post- Naoperwa Dist- Jaunpur-222109, Uttar Pradesh	Vill- Belapar, Post- Naoperwa, Dist Jaunpur, U.P-222109. & Vill- Visheshpur, Post- Shambhuganj, Dist Jaunpur, U.P-222132	1841000.00	DOUBTFUL	01.04.2019	All that piece and parcel of land and building constructed on Arazi no 199, area 126.40 Sq mt. Situated in the village- Belapar, Pragana- rari. Tehsil- sadar Jaunpur held in the name of Shri Rahul Agrahari & Rohit Agrahari, which is surrounded by:  East- L/o Indrapal Yadav, West- H/o Madan Lal, North-Govt. Road Jaunpur to Sultanpur, South- L/o Ram Chander	Shri Rahul Agrahari & Rohit Agrahari



Display of information - Secured assets possessed under the SARFAESI Act, 2002													
Sl no	ZO	RO	BRANCH	STATE	BORROWER NAME	GUARANTOR NAME (WHEREVER APPLICABLE)	REGISTERED ADDRESS OF THE BORROWER	REGISTERED ADDRESS OF THE GUARANTOR(Wherever applicable)	Outstanding Amount ( In Rs)	Asset Classification	Date of Asset Classification	Details of security possessed	Name of the Title Holder of the security possessed
5138	VARANASI	Jaunpur	BALWARGANJ SUJANGANJ	Uttar Pradesh	Mr. Arvind Kumar Upadhyay	Sri Phool chand Chaurasi So Babulal	Vill- Salarpur, Post- Karaura, Tehsil- Machhlisahar, Jaunpur-22214	Vill- Ramnagar, Po- Ghaghariya, Tehsil- Machhlisahar, Jaunpur-222143	934000.00	DOUBTFUL	31.08.2017	All that piece and parcel of land and building constructed in Abadi Land, plot no. 608, area 8500 Sqft, situated at village- Salarpur, Pargana- Ghisua, Tehsil- Machhlisahar, Dist -Jaunpur in the name of Shri Arvind Kumar Upadhyay So Achyutanand Upadhyay, whose boundary is as: East- H/o Rajaram Upadhyay, West - House of Ganga Prasad Upadhyay, North- Road, South- House of Dhanraj Upadhyay	Arvind Kumar Upadhyay So Achyutanand Upadhyay
5139	VARANASI	Jaunpur	Khetasarai	Uttar Pradesh	Mohd Ayaz & Faizul Rahman (	NA	VILLAGE BARAKAL POST KETASARAI TEHSIL SHAHGANJ DIST JAUNPUR. PIN-222139	NA	715000.00	DOUBTFUL	25.06.2018	All that piece and parcel of land and building constructed of Book No I ,Volume No 2310 on pages on 51/98 at sl. No. 3190 on dated 09.08.2012, area 1000.00 sqft as per deed & as per site 1096.47 sqft. is situated at mauzakhetasarainagar panchayat on the connected road gola bazar to shahizamamaszidkhetasarai road in the name of MohdAkram So Abdul Jalil , Whose boundary is as:  East- Lane T/A house Madarasa, West - Rashta, North- Road, South- House of Ayaz Ahmad	MOHAMMAD AKRAM SO ABDUL JALEEL
5140	VARANASI	Jaunpur	Bhawaniganj	Uttar Pradesh	Alimun W/o Rahmatulla and Julfikar S/o Rahmatulla	Shri Ramesh Chandra S/o Raja Ram	Vill. Kolwari Po. Bhawaniganj Teh. - Mariyahu , Jaunpur Pin- 222128	Vill. Kolwari Po. Bhawaniganj Teh. - Mariyahu , Jaunpur ,Pin- 222128	348000.00	DOUBTFUL	28.02.2019	A piece of land having plot no 691/0.049 area 232.68 Sq. mt. alongwith construction thereupon situated in village Kolwari ,Post. Bhawaniganj , Tehsil-Mariahu, District-Jaunpur standing in the name of Smt. Alimun W/o Rahmatulla and Shri Julfikar S/o Rahmatulla and bounded as :- Boundaries: - East-Remaining Part of Vendor Land, West- Remaining Part of Vendor Land, North- Road, South- Road, East- Road, West- Road	Smt. Alimun W/o Rahmatulla and Shri Julfikar S/o Rahmatulla
5141	VARANASI	Jaunpur	Chambaltara	Uttar Pradesh	Sri Awadesh Kumar S/o Dwarika Prasad	Sri Dwarika Prasad S/o Jangal Ram & Sri Ambika Prasad S/o Jangal Ram & Sri Kamla Prasad Yadav S/o Rajnath	Vill and Post Chhabilepur Bazar, Jaunpur - 222001	Vill-Mominpur, Gauspur, Jaunpur - 222111	421000.00	DOUBTFUL	31.10.2019	All that part and parcel of land and building. area about 3228 Sq.ft., constructed on Arazi No. 143/2, situated at Mauza- Mominpur, Pargana Haweli, Tehsil Sadar, Dist jaunpur in the name of Sri Dwarika Prasad and Ambika Prasad S/o Jangal, bounded as under  North: Road T/A House of Kamla Prasad, South: Land of Dwarika Prasad and Ambika Prasad, East: Plot of Sri Ram Dular, West: Plot of Gorakh Nath	Dwarika Prasad and Ambika Prasad S/o Jangal
5142	VARANASI	Jaunpur	JANGHAI	Uttar Pradesh	Motilal Gupta S/o Mewalal Gupta	Sri. Phool Chandra Maurya S/o Shiv Baksh	Mohalla-Janghai Colony,Post-Janghai, Tehsil-Machhlisahar, Disst - Jaunpur, Pin - 212401.	Mohalla-Janghai Colony,Post-Janghai, Tehsil-Machhlisahar, Disst - Jaunpur, Pin - 212401.	206000.00	DOUBTFUL	01.03.2021	The land with building built on plot no 3140 situated at village semari pragana - mubgra Tehsil - Machhalishahar Jaunpur,Which is bounded as under-  EAST-Road Railway Station Janghai to Handiya WEST-House of Mohan Lal North-Tubewell Nali SOUTH-House of Hariala.	Mr. Moti Lal S/o Mewa Lal
5143	VARANASI	Jaunpur	Khuthan	Uttar Pradesh	Dashrath	Sri Shiv Prasad Yadav S/o Nanhku	VillKadirpur, Post-Bhagasa, Tehsil- Shahganj Dist-Jaunpur-223104	VillKadirpur, Post-Bhagasa, Tehsil- Shahganj Dist-Jaunpur-223104	349000.00	DOUBTFUL	31.07.2019	Land and building constructed over Plot No. 190 area 0.061 hect., out of which 0.008 hect. Or 870 sq. fts. Situated in r/v Kadirpur, Pargana - Anguli, Tehsil - Shahganj, Distt. Jaunpur, standing in the name of aforesaid Dashrath son of Shri Rajaie r/o Village Kadirpur Pargana Anguli Post Bhagasa Tehsil Shahganj Distt. Jaunpur,which is bounded as under - EAST : Abadi and House of Lal Chand. WEST :Road (Patalla to Bhagasa). NORTH :Part of Arazi Vijay Narayan etc. SOUTH :House of Hausilla etc.	Dashrath son of Shri Rajaie
5144	VARANASI	Jaunpur	PURANI BAZAR	Uttar Pradesh	Shiv Chand Viswakarma S/O Suklu Ram	Mrs. Vidya devi w/o Shiv Chand Vishwakarma	Vill Sarokhanpur Post Badlapur Distt jaunpur	Vill Sarokhanpur Post Badlapur Distt jaunpur	216000.00	DOUBTFUL	31.03.2021	A piece of land admeasuring east to west 14 ft and north to south 40 ft i:e 560 Sq.ft which is the part of old plot no 674, new plot no 284 KA, situated at Village- sarokhanpur, Pragana- Rari, Tehsil- Badlapur, Dist- Jaunpur alongwith constructions thereon standing in the name of Smt. Vidya Devi W/o Shiv Chand Viswakarma, which is bounded as under - EAST :House of Nand lal nigam WEST : land Of College NORTH : land Of College SOUTH : Jaunpur to Sultanpur Road	Vidya Devi W/o Shiv Chand Viswakarma
5145	VARANASI	Jaunpur	KERAKAT	Uttar Pradesh	Sri Ashok Kumar Singh S/o Sri Jagdish Singh	Mukesh Kumar Singh S/o Sri Jagdish Singh	Ro Vill- Badawa, PO- Chandepur, Pargana- Kerakat, Tehsil- Kerakat Dist-Jaunpur- 222142	Ro Vill- Badawa, PO- Chandepur, Pargana- Kerakat, Tehsil- Kerakat Dist-Jaunpur- 222142	2022000.00	DOUBTFUL	01.03.2021	Land and building at Arazi no. 1817 m Area 0.429 Hect. together with all buildings & structure thereon situated at Vill- Naupur, Pragana+ Tehsil- Jaunpur in the name of Sri Ashok Kumar Singh S/o Jagdish Singh & Mukesh Kumar Singh S/o Jagdish Singh ,which is bounded as under-  Boundary: East- L/o Shiv Lakhan & Ram Lakhan, West- Thanagaddi to Varanasi Road, North- L/o Mangala Singh, South- Land of Sukkhu etc	Ashok Kumar Singh S/o Jagdish Singh & Mukesh Kumar Singh S/o Jagdish Singh

Display of information - Secured assets possessed under the SARFAESI Act, 2002													
Sl no	ZO	RO	BRANCH	STATE	BORROWER NAME	GUARANTOR NAME (WHEREVER APPLICABLE)	REGISTERED ADDRESS OF THE BORROWER	REGISTERED ADDRESS OF THE GUARANTOR(Wherever applicable)	Outstanding Amount ( In Rs)	Asset Classification	Date of Asset Classification	Details of security possessed	Name of the Title Holder of the security possessed
5146	VARANASI	Jaunpur	MUNGRA BADSHAPUR	Uttar Pradesh	Sri. Satish Chandra Dubey S/o Lalmani Dubey	Sri. Santosh Mishra S/o Lt Laxmi Narayan Mishra	Vill - Jagdishpur, Post - Rajjupur, Tehsil - Machhlishahar Distt. - Jaunpur - 222202	Vill - Jagdishpur, Post - Rajjupur, Tehsil - Machhlishahar Distt. - Jaunpur - 222202	928000.00	DOUBTFUL	01.03.2021	Khata no 00053 Plot No 28/2.007 hect in which share admeasuring 45 ft x 70 ft = 3150 sq fts situated in revenue Village Srokhanpur, Pargana - Mungara, Tehsil - Machhalishahar, Dist - Jaunpur standing in the name of aforesaid Shri Satish Chandra Dubey S/o Lalmani Dubey r/o Village Rajjupur Pargana - Ghisua, Tehsil Machhalishahar,Distt- Jaunpur, which is bounded as under - EAST :Road 15'-0'' wide Brick Soling WEST : Land of Others. NORTH:Rest Part of Arazi of Seller. SOUTH: Building with Shed Kapil Muni.	Shri Satish Chandra Dubey
5147	VARANASI	Jaunpur	RAMPUR (DIST JAUNPUR)	Uttar Pradesh	Tripurari Pandey s/o Ashok Pandey	Rajesh Jaiswal S/o Shri Lalji Jaiswal & Sanjay Kumar Jaiswal S/o Shri Rajesh Kumar	Village - Sahadatpur, Post - Ashawan, tehsil - Mariahu, Dist. Jaunpur - 222203	Village Dhanuhan, Post - Rampur, Tehsil - Mariahu, Dist. - Jaunpur - 222203	1447001.99	DOUBTFUL	1.03.2021	Plot no 460/0.11 hect. alongwith construction situated in r/v village Rampur Pargana Barsathi Distt Jaunpur which is owned by Rajesh Jaiswal s/o Lalji Jaiswal and Sanjay Kumar Jaiswal s/o Shri Rajesh Jaiswal Village Dhanuhan Pargana Barsathi Distt Jaunpur bounded as under:- East - H/o Jawahar Modanwal West - Jaunpur to Mirzapur road North - H/o Prem Narayan South - H/o Prem Narayan	Rajesh Jaiswal s/o Lalji Jaiswal and Sanjay Kumar Jaiswal s/o Shri Rajesh Jaiswal
5148	VARANASI	Jaunpur	JAYCEE XING	Uttar Pradesh	Sri Rakesh Kumar Gupta S/O Late Shyam Narayan Gupta, Sri. Arvind Kumar Shaw S/O Late Jeet Narayan Shaw	NA	R/o Vill& Post- Bhakura,Tehsil-Sadar, Dist. Jaunpur,222002	NA	2455000.00	DOUBTFUL	01.04.2019	All that part and parcel of land and building, area about 1665 sqm, constructed on Plot No. 24, situated at Mauza- Industrial Estate Siddiqpur, Pergana- Haweli, Tehsil-Sadar, Dist. Jaunpur in the name of Sri. Rakesh Kumar Gupta So Late Shyam Narayan Gupta and Sri Arvind Kumar Saw S/O Late Jeet Narayan Saw which is bounded as under:  On the North: Plot no 23 On the South: Plot no 25 On the East: Industrial Estate Road On the West: Boundary wall of industrial estate	Sri. Rakesh Kumar Gupta So Late Shyam Narayan Gupta and Sri Arvind Kumar Saw S/O Late Jeet Narayan Saw
5149	VARANASI	Jaunpur	BALWARGANJ SUJANGANJ	Uttar Pradesh	Lal Prasad Upadhyay S/o Hari Prasad Upadhyay, Smt. Usha Devi W/O Hari Prasad Upadhyay	Sri Fool Chand Chaurasiya S/O Vinay Kumar	R/O, Vill- Mathari , Po- Mathura,Pragana-Garwara, Ps-machhlishahar, Dist -jaunpur-222201	R/O, Vill- Salarpur , Po- Karaura,Pragana-Garwara, Ps-machhlishahar, Dist -jaunpur-222201	883000.00	DOUBTFUL	30.04.2020	All that part and parcel of land and building, area about 0.032 Hect, constructed on Land having Khata No-00098, Plot No-1150 at Mauza Mathura, Pargana Ghisua, Tehsil Machhlishahar, Dist Jaunpur in the name of Smt. Usha Devi WO Hari Prasad Upadhyay Boundaries: East :- Land of Hari Prasad Upadhyay , West :- Land of Bhulan Prasad, North :- Road, South:- Land of Hari Prasad Upadhyay	Smt. Usha Devi WO Hari Prasad Upadhyay
5150	VARANASI	Jaunpur	JAYCEE XING	Uttar Pradesh	Sri Ram Sevak Yadav S/o Shri Salik Yadav	Shri Satik Yadav S/o Shri Ram Prasad	Village - Banpurwan, Post - Majhgawankala, Tehsil- Kerakat, Distt. - Jaunpur, U.P Pin - 222136	Village - Banpurwan, Post - Majhgawankala, Tehsil - Kerakat, Distt. - Jaunpur, U.P Pin - 222136	5156000.00	DOUBTFUL	31.10.2019	Land and building bearing arazi no. 1331, area 1.14 acre out of which 0.14 decimal or 6090 sq fts situated at village Majhagawan kala Pargana Bayalsi Tehsil Kerakat Distt Jaunpur, alongwith construction thereupon, standing in the name of Shalik S/o Ram Prasad R/o Village Majhagawan kala, Pargana - Bayalsi Tehsil Kerakat Distt Jaunpur which is bounded as under as : East - House of Maya Sanker. West - House of Ramjeet etc. North - Thanagaddi to Jaunpur Road. South - land of Lal Bihari etc.	Shalik S/o Ram Prasad
5151	VARANASI	Jaunpur	SHAHGANJ (MAIN)	Uttar Pradesh	Raja Ram Pandey Shiksha Sewa Samiti	NA	Village - Salarpur, Post - Ravaniya, Tehsil - Kadipur, Dist - Sultanpur Uttar Pradesh - 228161	NA	1699000.00	DOUBTFUL	31.03.2021	Arazi/Plot No 184/1.044 hect. i.e 2.58 acre or 112230 sq fts or 10430.29 sq mts situated at Village Ramnagar Pargana Anguli Tehsil Shahganj Distt Jaunpur alongwith building constructed thereupon standing in the name of Raja Ram Mahavidyalaya Ramnagar Jaunpur through Manager Radhey Shyam Pandey s/o Raja Ram Pandey r/o Village Ramnagar Pargana Anguli Tehsil Shahganj Distt Jaunpur which is bounded as under as per sale deed - EAST :Chak Deba. WEST : Rasta Ramnagar to Arsiya. NORTH : Canal. SOUTH :Chakmarg after that Chak Hajarilal.	Raja Ram Mahavidyalaya Ramnagar Jaunpur through Manager Radhey Shyam Pandey s/o Raja Ram Pandey

Display of information - Secured assets possessed under the SARFAESI Act, 2002													
Sl no	ZO	RO	BRANCH	STATE	BORROWER NAME	GUARANTOR NAME (WHEREVER APPLICABLE)	REGISTERED ADDRESS OF THE BORROWER	REGISTERED ADDRESS OF THE GUARANTOR(Wherever applicable)	Outstanding Amount ( In Rs)	Asset Classification	Date of Asset Classification	Details of security possessed	Name of the Title Holder of the security possessed
5152	VARANASI	Jaunpur	KHUTHAN	Uttar Pradesh	Gajendra Yadav S/o Sri Ram Swarath	NA	R/o Vill - Lawayan, Post - Bhagmalpur, Pargana - Anguli, Tehsil - Shahganj, Dist. Jaunpur - 223104	NA	760000.00	DOUBTFUL	31.01.2020	All the parts and parcel of land and building at arazi no. 1215/0.498 Hect, out of which converted area 0.012 Hect or 2.96 decimal, 1289 Sq. Ft. or 119.78 Sq. mts, situated at village/Moh - Lawayan, Post- Bhagmalpur, Pargana- Anguli, Tehsil Shahganj, Dist. Jaunpur, standing in the name of Gajendra Yadav S/o Ram Swarath which is bounded as per Nazari Naksha Distt. Jaunpur  Boundaries: East: L/o Shyamraj West: Chak Road North: Rest Land of Gajendra thereafter Road South: L/o Munshi Ram	Gajendra Yadav S/o Ram Swarath
5153	VARANASI	Jaunpur	MUNGRA BADSHAPUR	Uttar Pradesh	SUNITA DEVI WO RAJ KUMAR	Rajkumar Gautam S/o Amritlal, Amritlal S/o Late Murlti, Jitendra kumar Agrawal S/o Ghanshyam Das Agrawal	Vill - Puraupur, Post - Mungra Badshahpur Tehsil - Machhlisahar Distt. - Jaunpur - 222202	Vill - Puraupur, Post - MungraBadshahpur Tehsil - Machhlisahar Distt. - Jaunpur 222202	1210000.00	DOUBTFUL	31.03.2021	Immovable property situated in r/v Puraupur, Pargana - Mungra, Tehsil- Machhalishahar,Distt- Jaunpur, bearing khata no 00167 Plot no 273/0.275 hect in which 0.018 hect or 180.00 sq mt along with building constructed there upon standing in the name of aforesaid Shri Amritlal S/o Murali r/o Village Puraupur, Pargana- Mungra, Tehsil - Machhalishahar,Distt- Jaunpur, which is bounded as under - EAST :House of Ram Adhar. WEST : Road Allahabad to Jaunpur. NORTH : House of Mr Radheshvam SOUTH : House of Mr Premlal	Shri Amritlal S/o Murali
5154	VARANASI	Jaunpur	SHAHGANJ (MAIN)	Uttar Pradesh	Sri. Anurag Gupta S/o Virendra Kumar	Ankit Gupta S/o Virendra Kumar	R/o Choori Mohalla, Tehsil- ShahganjDist. - Jaunpur - 223101	R/o Choori Mohalla, Tehsil-ShahganjDist. - Jaunpur - 223101	2959000.00	DOUBTFUL	01.03.2021	Property bearing House no 6, ward no 18 admeasuring area 13.5 ft x 70 ft total area 945 sq fts or 87.825 sq mts, situated at Moh Purana Chauk (Bhadi), (under Nagar Palika) Pargana - Anguli, Tehsil - Shahganj, Distt - Jaunpur, and alongwith construction thereupon, standing in the name of Ankit Gupta and Anurag Gupta S/o Virendra Kumar Gupta R/o Moh - Aliganj, Pargana - Anguli, Kasba & Tehsil Shahganj Distt Jaunpur, which is bounded as under - EAST :Road (N.P.P). WEST : H/o Abdul Raheem etc. NORTH : H/o Abibunisha. SOUTH : H/o Krishna.	Ankit Gupta and Anurag Gupta S/o Virendra Kumar Gupta
5155	VARANASI	Jaunpur	CIVIL LINES JAUNPUR	Uttar Pradesh	Mr. Surendra Kumar Agrahari S/O Ram Chandra Agrahari	Suresh Chand Jaiswal S/o Ram Sagar jaiswal	Vill- Gomti nagar colony, Post- Katghara, Pragana- Haweli, Tehsil- Sadar, Jaunpur-222002	Vill- Shastri nagar kallikuti, Pragana- Haweli, Tehsil- Sadar, Jaunpur-222002	305000.00	DOUBTFUL	01.03.2021	A piece of land having khata no 00207 arazi no 421/0.105 hect or 0.26 acre out of which 20 feet(wide)* 32 feet(long) total 640 Sq. ft. or 59.479 Sq. meters along with construction thereupon situated at revenue mohalla- Katghara bshahari, pragana- Haveli tehsil- sadar, dist - Jaunpur standing in the name of Surendra Kumar Agrahari S/o Ram Chandra Agrahari and bounded as -  Boundaries: - East- Land of Pyarelal Gupta, West- Land of vendor at present house of Lalji agrahari, North- Land of Dulari at present house of Ashok Kumar Singh, South- Kharanja Rasta	Surendra Kumar Agrahari S/o Ram Chandra Agrahari
5156	VARANASI	Jaunpur	CIVIL LINES JAUNPUR	Uttar Pradesh	Sri Abhishek Yadav S/o Sri Chandra bhan yadav	Chandra bhan yadav S/o Ram Bahal Yadav, Surendra Bahadur Yadav S/o Sri Ram Bahal yadav, Meera W/O Om Prakash Yadav, Jagdish Bahadur Yadav S/o Ram Bahal yadav	Vill- Naiganj Katghara , Post - Katghara Pargana- Haveli, Tehsil- Sadar, Distt - Jaunpur 222002	Vill- Naiganj Katghara , Post - Katghara Pargana- Haveli, Tehsil- Sadar, Distt - Jaunpur 222002	134000.00	DOUBTFUL	28.06.2021	A piece of land having khata no 6 under Arazi no.8, Municipal no old 12D and new no 10 total area 0.121 hectares out of this ¼ share measuring area 0.075 acre measurement 2662.12 Sq.ft along with construction 874 sq.feet thereupon situated at R/o Mohalla- Naiganj Katghara, Pragana- Haveli, Tehsil- sadar, Dist- jaunpur standing in the name of Chandra Bhan yadav S/o jagdish bahadur yadav and Surendra Bahadur Yadav S/o late Ram Bahal yadav and bounded as -  Boundaries: - East- House of Ram dular, West- House of Lalji ram tawankal, North- Jaunpur to Allahabad Road, South- House of Amar Bahadur S/o Jai Ram.	Chandra Bhan yadav S/o jagdish bahadur yadav and Surendra Bahadur Yadav S/o late Ram Bahal yadav
5157	VARANASI	Jaunpur	Jaycee Xing	Uttar Pradesh	Shri Riyaz Ahmad	Shri Parvez Alam S/o Shri Bashir Ahmad	R/O- 779, Hussainabad, Line Bazar, Jaunpur-222002	R/O- 779, Hussainabad, Line Bazar, Jaunpur-222002	3040000.00	DOUBTFUL	08.09.2021	Land and building situated at Mauza Vanshgopalpur, Pargana Haweli, Tehsil Sadar, Dist Jaunpur admeasuring 2850 sq Ft. held in the name of Mr. Parvez Alam S/o Baseer Ahmad on dt 20.11.2015 registered with registrar, sadarjaunpur. Boundary:- North- H/o Bansrajpateletc South- Rasta Kharanja, East- H/o sadiK, West- H/o Rajmani Pandey.	Parvez Alam S/o Baseer Ahmad

Display of information - Secured assets possessed under the SARFAESI Act, 2002													
Sl no	ZO	RO	BRANCH	STATE	BORROWER NAME	GUARANTOR NAME (WHEREVER APPLICABLE)	REGISTERED ADDRESS OF THE BORROWER	REGISTERED ADDRESS OF THE GUARANTOR(Wherever applicable)	Outstanding Amount ( In Rs)	Asset Classification	Date of Asset Classification	Details of security possessed	Name of the Title Holder of the security possessed
5158	VARANASI	Jaunpur	SHAHGANJ (MAIN)	Uttar Pradesh	Smt. Madhulika Rani Seth W/o Ajay Babu Seth	Asha Devi W/o Mr. Shyam Lal	R/o at Seth Cycle Store, Azamgarh Road, Shahganj, Dist - Jaunpur, Pin - 223101	R/o Vill - Rafiganj, Post - Miyaon, Pargana - Surharpur, Tehsil - Jalalpur, Dist - Ambedkar Nagar	3262000.00	DOUBTFUL	01.03.2021	A piece of abadi land,total area 1120 sq.feet or 104.08 sq.mtrs bearing new house no 78,old no 75 situated at village - bhadi (under N.P.P).Pragana-Anguli,Tehsil-Shajganj,Distt-Jaunpur Along with building constructed thereupon standing in the name of Smt.Asha Devi W/o Shyam Lal.  Boundary: East- Sahan and house of vendor , West- H/O Anwer etc , North- H/O Anwer etc, South- Road P.W.D shahganj to azamgarh.	Smt.Asha Devi W/o Shyam Lal
5159	VARANASI	Jaunpur	CIVIL LINES JAUNPUR	Uttar Pradesh	Meera & Anil Dubey	Shri Devesh Bahadur Singh So Ram Pyare Singh ,Shri Ramesh Singh So Komal Singh	Mohalla- Horiaya, Po- Ram Nagar Bihmaua, Tehsil- Mariyahu, Dist-Jaunpur- 222103	Rameshwar colony Ruhatta, Jaunpur- 222002, UP	885000.00	DOUBTFUL	30.06.2015	All that piece and parcel of land and building constructed on Arazi No- 72,74 & 92Ka (Area 2613.1 Sq ft) situated at near Gandhi Smarak inter college, Mohalla- Bidhmauwa Ram nagar, Paragana- Gopalapur ,Mariyahu, Dist-Jaunpur Whose boundary is as:  East- Land of Krishna Murti etc, West - Kharanja Rasta /Link Road, North- Land of Rajdev, South- Land of Daya Shankar etc	1.Meera Dubey W/o Shri Arun Kumar Dubey
5160	VARANASI	Jaunpur	Maharajganj	Uttar Pradesh	Patiram Yadav	Sri Harendra Singh So Sri Salik Ram Singh,2.Shashi W/o Satya Prakash Singh ,3.Saurabh Singh So Satya Prakash Singh	Vill- Rajepur, Po- Barji, Tehsil- Badlapur, Jaunpur- 222146	H.No-62, Sahapur Newada,Badlapur road, 222145	408000.00	DOUBTFUL	31.10.2015	All that piece and parcel of Residential land and building constructed on part of plot no . 37 & 32, area 40ft *50 ft= 2000 Sqft, situated at village- Rajepur, Pargana- Garwara, Tehsil- Badlapur, Dist -Jaunpur in the name of Shri Pati raj alias Pati ram Yadav so Ram Sunder , Whose boundary is as: East- Road thereafter property of Patiraj, West - Property of Banwari, North- H/O Dudhnath, South- Property of Patiraj (Owner's Family)	Shri Pati raj alias Pati ram Yadav so Ram Sunder
5161	VARANASI	Jaunpur	Maharajganj	Uttar Pradesh	Mr. Harendra Singh So Sri Salik Ram Singh	Mr. Salik Ram S/o Sri Jhuri, Sri Devendra Nath So Sri Ram Singh, Smt. Shashi W/o Satya Prakash Singh, Saurabh Singh S/o Satya Prakash Singh	Vill- Rajepur, Po- Barji, Maharajganj Tehsil- Badlapur,Jaunpur-222145	Vill- Rajepur, Po- Barji, Tehsil- Badlapur, Jaunpur-222145	514000.00	DOUBTFUL	31.10.2015	All that piece and parcel of Residential land and building constructed on arazi no. 19, area 3500 Sqft, situated at village- Rajepur, Pargana- Garhwara, Tehsil- Badlapur, Dist -Jaunpur in the name of Shri Salik Ram Singh, Whose boundary is as: East- House of Bhulai and Devendra, West - Aam Rashta, North- Chak Bhulai, South- Chak Bhulai	Shri Salik Ram Singh
5162	VARANASI	Jaunpur	Maharajganj	Uttar Pradesh	Devendra Nath Singh S/o Sh. Ram Singh	Sudha Devi w/o Sh. Devendranath Singh, Pati Ram Yadav/o Sh. Ram Sunder	Vill-Rajepur, PO-Barji, Tehsil-Badlapur, Dist. Jaunpur	Vill-Rajepur, PO-Barji, Tehsil-Badlapur, Dist. Jaunpur	509000.00	DOUBTFUL	30.09.2014	Arazi no. 225/0.405 and 226/2/0.016 total two plots area 0.421 hect., out of which 0.093 hect. or 0.23 acre, situated at village-Manjhanpur, Pargana-Garhwara, Tehsil- Badlapur, Dist.-Jaunpur. Boundary: - East- Rajepur Middle school, West- L/O Bittan Devi, North-Pitch road, South L/O Om Prakash	Devendra Nath Singh S/o Sh. Ram Singh
5163	VARANASI	Jaunpur	Dhaniamau	Uttar Pradesh	Divesh Jaiswal S/O Jokhan Lal Jaiswal	Jokhan S/O Dwarika	H.No.146, Vill Dhaniamau, Nahar ke Pass, Post- Saraiharkhoo, Dist- Jaunpur- 222141	H.No.146, Vill Dhaniamau, Nahar ke Pass, Post- Saraiharkhoo, Dist- Jaunpur- 222141	1527000.00	Sub Standard	28.02.2023	All the part and parcel of Land and building of Arazi/Plot no 372/0.047 Hect, out of which 1/3 share i.e. 0.015,2/3 Hect or 0.03 acre, Situated in r/v Dhaniamau Pargana Rari Tehsil Badlapur Distt. Jaunpur alongwith building construction thereupon, standing in the name of Shri Jokhan Son of Dwarika. Which is bounded as under:East- Land of Jokhan etc, West- House of Ram Murta North- Open landof owner, South- National Highway 56	Jokhan Son of Dwarika
5164	VARANASI	Jaunpur	BALWARGANJ SUJANGANJ	Uttar Pradesh	Mr. Akram Khan S/o Talukdar urf Asfak Khan	Imran Khan S/o Amjad Khan	Vill - Gopalpur, PO -Mustafabad Tehsil - Machhalishahar, Jaunpur - 222201	Vill + PO - Mustafabad Tehsil Machhalishahar, Distt. - Jaunpur - 222201	342000.00	DOUBTFUL	31.10.2017	Land and Building, EWS Basera House no. G-2/108 situated at Kalindipuram Housing Scheme, Tehsil - Sadar, Dist- Allahabad standing in the name of Mr. Akram Khan S/o Talukdar urf Asfak Khan and bounded as -Boundary: East- Basera Bhawan G-2/107, West- Basera Bhawan G-2/109, North- Approx 6-meter-wide road, South- ADA Land.	Mr. Akram Khan S/o Talukdar urf Asfak Khan
5165	VARANASI	Jaunpur	Jaunpur	Uttar Pradesh	Shiv Kumar Nigam So S/O Anil Kumar Nigam	Anil Kumar Nigam S/O Basant Lal & Maya Nigam W/O Anil Kumar Nigam	Vill- Bairipur , post- Sirkoni , Dist-Jaunpur, UP-222136	Vill- Bairipur , post- Sirkoni , Dist-Jaunpur, UP-222136	4159000.00	DOUBTFUL	29.01.2023	All the part and parcel of land and building bearing khata No- 0005, Arazi No 65/0.028 Hect, Arazi No-68/0.028 Hect. Total 2 plots area 0.056 Hect together with all building and structures thereupon situated at Vill-Bairipur, Pargana Bayalsi, Tehsil - Sadar, Jaunpur admeasuring 00.056 hect. In the name of Mr. Anil Kumar Nigam S/o Basant Lal and Smt. Maya Devi Nigam W/o Anil Kumar Nigam . Boundry of Property North- Land of Subedar, South-Road Jaunpur to Varanasi, East- Land of Shailendra Nigham & Madaulal etc. West- House of Shabhajit Yadav	Mr. Anil Kumar Nigam S/o Basant Lal and Smt. Maya Devi Nigam W/o Anil Kumar Nigam
5166	VARANASI	Jaunpur	CIVIL LINES JAUNPUR	Uttar Pradesh	Mr. Janardan Singh S/o Baijnath Singh	Baijnath Singh S/o Sankatha Prasad	Vill- Tarasand, Po- Dharmapur, Jaunpur Pin-222107	Vill- Tarasand, Po- Dharmapur, Jaunpur Pin-222107	392000.00	DOUBTFUL	30.06.2015	Land with building at Arazi Plot no. 130/.065 Hects. Or 0.16 acre situated at Tarasand Pargana-Saremu , Tehsil- Sadar, Dist-Jaunpur, standing in the name of Baijnath Singh S/o Sankatha Singh and bounded as -; Boundary: East- Land and sehan darwaza then karanza rasta , West- Nala , North- Plot no. 132 parti then pitched road, South- Share of Co- -wades Arun Kumar Singh the plot no. 130 Radha Chuan	Baijnath Singh S/o Sankatha Singh

Display of information - Secured assets possessed under the SARFAESI Act, 2002													
Sl no	ZO	RO	BRANCH	STATE	BORROWER NAME	GUARANTOR NAME (WHEREVER APPLICABLE)	REGISTERED ADDRESS OF THE BORROWER	REGISTERED ADDRESS OF THE GUARANTOR(Wherever applicable)	Outstanding Amount ( In Rs)	Asset Classification	Date of Asset Classification	Details of security possessed	Name of the Title Holder of the security possessed
5167	VARANASI	Jaunpur	Bhawaniganj	Uttar Pradesh	Sri Vikas Kumar S/o Vijay Kumar	Vijay Kumar S/o Phool Chand	Vill + Po- Bhora, Tehsil- Mariyahu, Dist- Jaunpur- 222128	Vill + Po- Bhora, Tehsil- Mariyahu, Dist- Jaunpur- 222128	1478000.00	DOUBTFUL	28.11.2019	A piece of land having abadiKhata no 00276,abadiArazi no. 189/0.267hect.in which 4802.50 Sq.ft. alongwith construction and sehan there upon situated in revenue village Bhoda ,Post. Bhoda , Pargana& Tehsil-Mariahu, District-Jaunpur standing in the name of Shri Vijay Kumar Jaiswal S/o Phoolchand and bounded as :- Boundaries: - East-House of Jamuna Prasad , West- House of PannaLal , North- Pitch Road , South- Abadi Land and house of Nandlal & Shyam Kumar	Shri Vijay Kumar Jaiswal S/o Phoolchand
5168	VARANASI	Jaunpur	NAOPERWA	Uttar Pradesh	MAHENDRA PARATAP YADAV (Prop. M/s Mahendra Dairy) MOB. 9565534188	Chotelal S/o Ram Kishore Yadav, Ram Akbal S/o Ram Kishore Yadav, Ram Murat S/o Shiv Baran	Vill - Belapar, PO - Neoperwa, Dist. Jaunpur - 222109	Vill - Belapar, PO - Neoperwa, Dist. Jaunpur - 222109	3476000.00	DOUBTFUL	29.10.2017	Land and building Chak No. 757 araji No. 92 & Chak No. 401 araji No. 60mi Mauza Belaparpur, Pargana Rari, Tehsil Sadar Distt. Jaunpur in the name of Sri Ram Murat S/o Shiv Baran Boundary: East- Kharanza T/A House of Horilal West: Land and House Mahanthu North: Land & Khet Radhe Krishan South: Khet Aditya and Others	Ram Murat S/o Shiv Baran
5169	VARANASI	Jaunpur	Sarsara	Uttar Pradesh	Ayushi D/o Late Bal Krishna Dubey	Sri Rohit So Late Devi Prasad , Sri Anurag So Late Devi Prasad, Shri Krishna Kumar Jaiswal S/o Gulab Chandra Jaiswal, Rumila devi W/o Late Devi Prasad	Vill- Bhagwanpur, Post- Barsati, Dist -Jaunpur- 222162	Near Wine Shop Miya ka Chak, Po- Barsati, Jaunpur-222162	1198000.00	DOUBTFUL	31.08.2017	Land & building bearing plot no 61, khata no 00059 khasra no.61 situated in Vill- Bhagwanpur, pargana- barasti, Tehsil- Mariyahu, Dist- Jaunpur standing in the name of Shri Devi Prasad Dubey So Bhagwan Dubey and bounded as:- East- Land of seller, West- Chak Marg, North- Land of Ram Lakhan etc, South- Land of Shriram and Pankaj	Shri Devi Prasad Dubey So Bhagwan Dubey
5170	VARANASI	Jaunpur	BALWARGANJ SUJANGANJ	Uttar Pradesh	Sri Narsingh Bahadur Singh S/o Vijay Bahadur Singh	Sri Jokhan Singh S/o Raj Narayan Singh	Vill- Salarpur, Po- Karaura, Paragana- Garwara,Tehsil- Machhlishahar, Dist-Jaunpur- 222201	Vill- Salarpur, Po- Karaura, Paragana- Garwara,Tehsil- Machhlishahar, Dist- Jaunpur-222201	983000.00	DOUBTFUL	29.09.2018	Land & Building ,Khata no. 00082 Plot No. 318/0.040 hect and khata no. 00083,Plot No. 319/0.040 hect= 2Plots/0.080 hect, i:e 8611.2 sq.ft or 80.00Sq.mt situated at R/v Belwa, Paragana- Gadwara, Tehsil- Machhlishahar, Dist- jaunpur in the name of Shri Narsingh Bahadur Singh S/o Vijay bahadur Singh Boundary: East- Property of Mr. Subedar Singh , West- Road , North- Chak Marg, South- Property of Mr. Mithilesh and Mr. Akhilesh	Narsingh Bahadur Singh S/o Vijay bahadur Singh
5171	VARANASI	Jaunpur	SHAHGANJ (MAIN)	Uttar Pradesh	Shri Chandresh Yadav S/o MunniLal	Smt. Sangeeta & Shri Deenanath Yadav	Vill- Kachhara , Pargana- Anguli, Tehsil-Shahganj ,District- Jaunpur ,Pin - 223101	Vill- Kachhara , Pargana-Anguli, Tehsil-Shahganj ,District- Jaunpur ,Pin - 223101	2895000.00	DOUBTFUL	31.08.2018	Open land bearing Arazi 349Mi/0.121 Hect., situated at Vill- Kachhara , Pargana-Anguli, Tehsil-Shahganj District- Jaunpur, held in the name of Chandresh Yadav and bounded as -  (Property description as specified in the Sale Deed dated11.05.2015)  On the North : Land of Mr. PannaLal On the South : L/O Mr. Harkhu Ram On the East : East- ChakMarg On the West: Land of Mr. Ram Lakhan	Chandresh Yadav
5172	VARANASI	Jaunpur	Juanpur Main	Uttar Pradesh	Mr. Pankaj Agrahari S/o Mr Subhash Chandra Agrahari	Laxmina Devi W/o Subhash Chandra Agrahari, Sri Subhash Chandra Agrahari so Mr. Gaurishakar	H no 88 Mardanpur, Sadar Jaunpur, Uttar Pradesh Pin Code - 222001	H no 177 Mardanpur, Sadar Jaunpur-222001, Uttar Pradesh	6103000.00	DOUBTFUL	04.06.2022	All that piece and parcel of land and building constructed on Plot no 28/1/, 28/4 total 2 plots/ of 1740.00 Sq. ft. or 161.70 sq meters situated in r/v Dhanneypur Pargana Haveli Tehsil Sadar Distt. Jaunpur, standing in the name of Smt. Lachhamina Devi w/o Subhash Chand Agrahari r/o Vill Mardanpur Near Kewala Mata Mandir Pargana Haveli tehsil Sadar Distt. Jaunpur, which is bounded as under as per sale deed- East- Land Of Indrajeet & others, West - Land of Umashankar, Dukhram Singh, owner (Laxmina Devi).,North - Bypass road/ Jaunpur to Shahganj Road, South -House of Indra jeet ,Manju Bind & others	Smt. Lachhamina Devi w/o Subhash Chand Agrahari
5173	VARANASI	Jaunpur	Kerakat	Uttar Pradesh	rekha Gupta w/o jitendra gupta	Shri Ramashankar Gupta s/o Shivrath Gupta	Mohalla dharaura Vill and post Jaigopalganj Tehsil Kerakat distt jaunpur 222142	Mohalla dharaura Vill and post Jaigopalganj Tehsil Kerakat distt jaunpur 222142	1766000.00	DOUBTFUL	31.10.2018	Land bearing arazi plot no 359/360/364/365 area 5164 sq feet situated in Mohalla dharaura Vill and post Jaigopalganj Tehsil Kerakat distt jaunpur 222142 held in the name of Shri Ramashankar Gupta and bounded as :- east Kaccha Chakroad west Baag of baburam & mahindra North- Land of Ganga South- Baag of Shyam	Shri Ramashankar Gupta



Display of information - Secured assets possessed under the SARFAESI Act, 2002													
SI no	ZO	RO	BRANCH	STATE	BORROWER NAME	GUARANTOR NAME (WHEREVER APPLICABLE)	REGISTERED ADDRESS OF THE BORROWER	REGISTERED ADDRESS OF THE GUARANTOR(Wherever applicable)	Outstanding Amount ( In Rs)	Asset Classification	Date of Asset Classification	Details of security possessed	Name of the Title Holder of the security possessed
5179	VARANASI	Mau	Majhwara	Uttar Pradesh	M/s Jai Maa Vashno Mill Store	Smt Munni Pandey	Shri Ramesh Chandra Pandey Village-Kopa Kohana, Tehsil-Sadar, District Mau(UP)	Smt Munni Pandey W/o Shri Ramesh Chandra Pandey Village-Devali, Post-Salamatpur Pergana-Zahoorabad, Tehsil-Mohamadabad District-Ghazipur(UP)	1514587.10	DOUBTFUL	31-03-2018	Land & Building-Sale deed no-4285 dated 07.08.2013, Khara Number-00483, Arazi no-695 Ml, Area-1010 Sq Mtr, Situated at Devali, Post-Salamatpur, Pergana-Zahoorabad, Tehsil-Mohamadabad, District-Ghazipur(UP), In the name of Smt Munni Pandey W/o Shri Ramesh Chandra Pandey	Smt Munni Pandey
5180	VARANASI	Mau	Khairabad	Uttar Pradesh	M/s Dinesh Electronics	Smt Sarita Yadav	Shri Dinesh Yadav S/o Shri Sudama Yadav Atrari Chungi, Shivaji Nagar, Tehsil-MB Gohana, District Mau(UP)	Smt Sarita Yadav W/o Shri Dinesh Yadav Atrari Chungi, Shivaji Nagar, Tehsil-MB Gohana, District Mau(UP)	2335634.10	DOUBTFUL	30-11-2018	Land-Sale deed no-2194 dated 24.07.2015, Survey No/Plot no-870/12, Area-61.33 Sq Mtr, Situated at Atrari, Post-MB Gohna, Pergana & Tehsil-MB Gohna, District-Mau(UP), In the name of Smt Sarita Yadav W/o Shri Dinesh Yadav	Smt Sarita Yadav
5181	VARANASI	Mau	Deoria Main	Uttar Pradesh	Hari Nand Yadav	Hari Nand Yadav	Shri Harinand Yadav S/o Shri Azad Yadav Village-Patkhauli(Bhaluni) Tehsil & Post-Barhaj District Deoria(UP)-274601	Shri Harinand Yadav S/o Shri Azad Yadav Village-Patkhauli(Bhaluni) Tehsil & Post-Barhaj District Deoria(UP)-274601	3870263.61	DOUBTFUL	29-12-2018	Land & Building-Sale Deed Number-1494 dated 31.07.2016, Arazi Number-128, Area-368.654 Sq Mtr, Situated at Patkhauli(Bhaluani), Pergana-Salempur Majghauli, Tehsil-Barhaj, District-Deoria(UP), In the name of Shri Harinand Yadav S/o Shri Azad Yadav	Shri Hari Nand Yadav
5182	VARANASI	Mau	Narai Bandh	Uttar Pradesh	M/s Mobile World	Shri Sachinanand Singh	Smt Babita Singh W/o Shri Praveen Kumar Singh Moh-Shahadatpura(Besides-Union Bank Of India Narai Bandh Branch) Mau Nath Bhanjan, Distric Mau(UP)	Smt Sachinanad Singh S/o Shri Shiv Sagar Singh Village-Bhimhar, Pergana-Bhdaon, Tehsil-Sadar, Mau(UP)	2499981.03	DOUBTFUL	30-06-2019	Land-Sale deed no-2256 dated 08.09.1989, Plot no-823, 894, 895, 896, 897, 898, 883(Old), New no-Khata Number-00358, (123M), Area-24413.30 Sq Ft, Situated at Bakwal, Pergana-Mohammadabad Gohna, Tehsil-Sadar, District-Mau(UP), In the name of Shri Sachinanand Singh S/o Shri Shiv Sagar Singh	Shri Sachinanand Singh
5183	VARANASI	Mau	Mau Main	Uttar Pradesh	Nirmala Tiwari	Rajneesh Tiwari	Smt Nirmala Tiwari W/o Shri Vijaynand Tiwari Village & Post-Bhujauti(Civil Line) Near-J P Hero Tehsil-Sadar, District Mau(UP)	Shri Rajnish Tiwari S/o Shri Vijaynand Tiwari Village & Post-Bhujauti(Civil Line) Near-J P Hero Tehsil-Sadar, District Mau(UP)	408805.00	DOUBTFUL	31-03-2017	Land & Building-Arazi Number-22, 23 & 24, Area-226.76 Sq Mtr, Situated at Khawajjajahnpur, Ward Number-07, Pergana-Mau Nath Bhanjan, Tehsil-Sadar, District-Mau(UP), In the name of Smt Nirmala Tiwari W/o Shri Vijayanand Tiwari	Shri Nirmala Tiwari
5184	VARANASI	Mau	Ghosi	Uttar Pradesh	Anis Ahmad	Mohd. Shahid	Shri Anis Ahmad S/o Shri Shamim Ahmad Village-Karimuddinpur, Post-Ghosi District-Mau(UP)-275304	Shri Mohd Shahid S/o Shri Abdul Wahid Village-Karimuddinpur, Post-Ghosi District-Mau(UP) 275304	399544.73	DOUBTFUL	31-03-2021	Land & Building-Sale deed no-7680 dated 13.10.2003, Arazi no-1027, Area-40.00 Sq Mtr, Situated at Baragaon(Ghosi), Pergana-Ghosi, Tehsil-Sadar, District-Mau(UP), In the name of Anis Ahmad S/o Shri Shamim Ahmad	Anis Ahmad
5185	VARANASI	Mau	Baltia Main	Uttar Pradesh	M/s Arun Kumar Alok Kumar	Amar Nath Gupta & Renu Devi	M/s Arun Kumar Alok Kumar Prop-Smt Renu Devi Gudri Bazar, Near-Madhuban Lodge District Balia(UP)-277001	1-Smt Renu Devi W/o Shri Amar Nath Gupta Gudri Bazar, Near-Madhuban Lodge District Balia(UP)-277001 2-Shri Amar Nath Gupta S/o Shri Kedar Prasad Rauniyar Gudri Bazar, Near-Madhuban Lodge District Balia(UP)-277001	2,57,794.17	DOUBTFUL	29-07-2019	Land & Building-Sale deed no-3214 dated 26.09.1995 & Sale deed no-3565 dated 03.09.1991, Plot no-02 & 7, Area-150 Sq Feet, Situated at Gudari Bazar, Post-Sadar, Pergana & Tehsil-Sadar, District-Balia(UP), In the name of Smt Renu Devi W/o Shri Amar Nath Gupta & Shri Amar Nath Gupta S/o Shri Kedar Prasad Rauniyar	(1)-Amar Nath Gupta & Renu Devi



Display of information - Secured assets possessed under the SARFAESI Act, 2002													
Sl no	ZO	RO	BRANCH	STATE	BORROWER NAME	GUARANTOR NAME (WHEREVER APPLICABLE)	REGISTERED ADDRESS OF THE BORROWER	REGISTERED ADDRESS OF THE GUARANTOR(Wherever applicable)	Outstanding Amount ( In Rs)	Asset Classification	Date of Asset Classification	Details of security possessed	Name of the Title Holder of the security possessed
5186	VARANASI	Mau	Raipur	Uttar Pradesh	M/s Shivam Layering Farm Prop-Shri Satyendra Yada	Smt Matiya Devi & Shri Chandrajeet Yadav	Shri Satyendra Yadav S/o Shri Chandrajeet Yadav Village-Katghar Kyam,Post-Karmi Tehsil-MB Gohna, District Mau(UP)	1-Smt Matiya Devi W/o Shri Chandrajeet Yadav Village-Katghar Kyam,Post-Karmi Tehsil-MB Gohna, District Mau(UP), 2-Shri Chandrajeet Yadav S/o Shri Dalsingar Yadav Village-Katghar Kyam,Post-Karmi Tehsil-MB Gohna, District Mau(UP)	46,30,950.96	DOUBTFUL	31-03-2021	Land & Building-Sale deed no-1521 dated 23.07.2012, & Sale deed no-1920 dated 33.07.2022,Arazi Number-337 & 337,Area-5527.92 Sq Mtr,Situated at Bheriya Dhar(Chiriya Coat),Pergana-MB Gohna,Tehsil-MB Gohna, District-Mau(UP),In the name of Smt Matiya Devi W/o Shri Chandrajeet Yadav & Shri Chandrajeet Yadav S/o Shri Dal Singar Yadav	Smt Matiya Devi & Shri Chandrajeet Yadav
5187	VARANASI	Mau	Raipur	Uttar Pradesh	M/s Shivam Layering Farm Prop-Shri Satyendra Yadav	Smt Matiya Devi & Shri Chandrajeet Yadav	M/s Shivam Layering Farm Prop-Shri Satyendra Yadav Village-Katghar Kyam,Post-Karmi Tehsil-MB Gohna, District Mau(UP)	1-Smt Matiya Devi W/o Shri Chandrajeet Yadav Village-Katghar Kyam,Post-Karmi Tehsil-MB Gohna, District Mau(UP), 2-Shri Chandrajeet Yadav S/o Shri Dalsingar Yadav Village-Katghar Kyam,Post-Karmi Tehsil-MB Gohna, District Mau(UP)	46,30,950.96	DOUBTFUL	31-03-2021	Mortgaged Property-Land & Construction Covered with AC Sheet-Sale deed no-1521 dated 23.07.2012, & Sale deed no-1920 dated 33.07.2022,Arazi Number-664 & 664,Area-6335.50 Sq Mtr,Situated at Bheriya Dhar(Chiriya Coat),Pergana-MB Gohna,Tehsil-MB Gohna, District-Mau(UP),In the name of Smt Matiya Devi W/o Shri Chandrajeet Yadav & Shri Chandrajeet Yadav S/o Shri Dal Singar Yadav	Smt Matiya Devi & Shri Chandrajeet Yadav
5188	VARANASI	Mau	Raipur	Uttar Pradesh	M/s Yadav Chiks & Feed Centre Prop-Shri Satyendra Yadav Village-Katghar Kyam,Post-Karmi Tehsil-MB Gohna, District Mau(UP)	Shri Chandrajeet Yadav	Shri Satyendra Yadav Village-Katghar Kyam,Post-Karmi Tehsil-MB Gohna, District Mau(UP)	Shri Chandrajeet Yadav S/o Shri Dalsingar Yadav Village-Katghar Kyam,Post-Karmi Tehsil-MB Gohna, District Mau(UP)	2029467.78	DOUBTFUL	31-03-2021	Mortgaged Property-Land & Construction Covered with AC Sheet-Sale deed no-2564 dated 22.10.2013,Arazi Number-664,Area-1565.24 Sq Mtr,Situated at Bheriya Dhar(Chiriya Coat),Pergana-MB Gohna,Tehsil-MB Gohna, District-Mau(UP),In the name of Shri Chandrajeet Yadav S/o Shri Dal Singar Yadav	Chandrajeet Yadav
5189	VARANASI	Mau	Uprauli	Uttar Pradesh	Ramdhani Prasad	Ramdhani Prasad	Ramdhani Prasad Village-Parshurampur Post-Jujoli-, Tehsil-Madhuban District Mau(UP)	Ramdhani Prasad Village-Parshurampur Post-Jujoli-, Tehsil-Madhuban District Mau(UP)	358596.50	DOUBTFUL	31-03-2012	Land & Building-Sale Deed Number-399 dated 26.10.2010,Arazi Number-327,Area-61 Sq Mtr,Situated at Parshurampur,Pergana-Chirrraya Coat, Tehsil-Madhuban, District-Mau(UP),In the name of Shri Ramdhani Prasad S/o Shri Feku Prasad.	Ramdhani Prasad
5190	VARANASI	Mau	MB Gohna	Uttar Pradesh	Subodh Singh	Subodh Singh	Shri Subodh Singh S/o Shri Parma Nand Singh Village& Post-Kamalpur Kalaura Tehsil-MB Gohna, District Mau(UP)	Shri Subodh Singh S/o Shri Parma Nand Singh Village& Post-Kamalpur Kalaura Tehsil-MB Gohna, District Mau(UP)	3513489.31	DOUBTFUL	31-03-2021	Mortgaged Property-Land-Sale deed no-1872 dated 03.12.2008,Arazi no-39,Area-2891 Sq Mtr,Situated at Kamalpur,Pergana-MB Gohna,Tehsil-MB Gohna, District-Mau(UP),In the name of Shri Subodh Singh S/o Shri Parmanand Singh	Subodh Singh
5191	VARANASI	Mau	Ballia Main	Uttar Pradesh	M/s Sai Enterprises	Shri Ramesh Kumar Yadav	Shri Ramesh Kumar Yadav S/o Shri Phool Chandra Yadav House no-GB-01,Moh-Chandra Shekhar Nagar, Tehsil-Sadar, District-Ballia(UP)	Shri Phool Chandra Yadav S/o Shri Pate Ram Yadav House no-GB-01,Moh-Chandra Shekhar Nagar, Tehsil-Sadar, District-Ballia(UP)	1176203.05	DOUBTFUL	31-10-2019	Land & Building-Sale deed no-4336 dated 14.12.1983,House No-GB-01,Arazi number-24,Area-283.11 Sq Mtr,Situated at Chandra Shekhar Nagar,Pergana-Sadar, Tehsil-Sadar, District Ballia(UP),In the name of Shri Phool Chandra Yadav S/o Shri Pate Ram Yadav	Shri Phool Chandra Yadav



Display of information - Secured assets possessed under the SARFAESI Act, 2002													
Sl no	ZO	RO	BRANCH	STATE	BORROWER NAME	GUARANTOR NAME (WHEREVER APPLICABLE)	REGISTERED ADDRESS OF THE BORROWER	REGISTERED ADDRESS OF THE GUARANTOR(Wherever applicable)	Outstanding Amount ( In Rs)	Asset Classification	Date of Asset Classification	Details of security possessed	Name of the Title Holder of the security possessed
5192	VARANASI	Mau	Deoria Main	Uttar Pradesh	M/s Amar Nath Trading Company	Smt Sarsawati Devi	Shri Tarkeshwar Jaiswal R/o Barhaj Road,Post-Sadar,Ward Number-02 Tehsil-Sadar,District Deoria(UP)-274001 Near-ICIC Bank	Smt Sarsawati Devi W/o Shri Subhash Chandra Jaiswal R/o Barhaj Road,Post-Sadar,Ward Number-02,Tehsil-Sadar,District Deoria(UP)-274001 Near-ICIC Bank	7376670.74	DOUBTFUL	08-06-2016	Land & Building-Sale Deed Number-1242 dated 12.04.1994,Sale deed Number-1556 dated 09.05.1994 & Sale Deed Number-1557 dated 09.05.1994,Plot Number-21/01/M,Area-425 Sq Mtr,Situated at Danopur Nagar Bahar,Pergana-Salempur Majhauri,Tehsil-Barhaj,District-Deoria(UP),In the name of Smt Sarsawati Devi W/o Shri Subhash Chandra Jaiswal.	Smt Sarsawati Devi
5193	VARANASI	Mau	Majhwara	Uttar Pradesh	M/s Govind Furnitures	Shri Amresh Kumar Yadav	Shri Amresh Kumar Yadav S/o Shri Ram Govind Yadav Village-Basti Barsi Nidhiyavn,Post-Madhuban,Tehsil-Madhuban,District Mau(UP)	Shri Amresh Kumar Yadav S/o Shri Ram Govind Yadav Village-Basti Barsi Nidhiyavn,Post-Madhuban,Tehsil-Madhuban,District Mau(UP)	509188.40	DOUBTFUL	11-12-2017	Land & Building-Sale deed no-1282 dated 04.05.2013,Arazi Number-533,Area-262 Sq Mtr,Situated at Basti Barsi Nidhiyavan,Post-Madhuban(Kamal Sagar),Pergana-Nathupur,Tehsil-Madhuban,District-Mau(UP),In the name of Shri Amresh Kumar Yadav S/o Shri Ram Govind Yadav	Shri Amresh Kumar Yadav
5194	VARANASI	Mau	Majhwara	Uttar Pradesh	M/s Mishra Dairy Udyog	Poonam Devi	M/s Mishra Dairy Udyog Prop-Poonam Devi Village-KatkauliMishr,Post-Siddha Ahilashpur Tehsil-Madhuban,District-Mau(UP)-221603	Smt Poonam Devi W/o Shri Raj Kishor Village-KatkauliMishr,Post-Siddha Ahilashpur Tehsil-Madhuban,District-Mau(UP)-221603	805899.22	DOUBTFUL	28-01-2021	Land & Building-Sale deed no-1707 dated 28.07.2014,Arazi Number-87,Area-202.13 SqMtr,Situated at Katkauli Mishra,Pergana-Nathpur,Tehsil-Madhuban,District-Mau(UP),In the name of Smt Poonam Devi W/o Shri Raj Kishor	Smt Poonam Devi
5195	VARANASI	Mau	Deoria Main	Uttar Pradesh	M/s Krishna Enterprises	Shri Rameshwar Jaiswal	Shri Rameshwar Jaiswal S/o Shri Subhash Chandra Jaiswal,R/o Barhaj Road,Post-Sadar,Ward Number-02,Tehsil-Sadar,District Deoria(UP)-274001 Near-ICIC Bank	Shri Subhash Chandra Jaiswal S/o Rajvansh Prasad Jaiswal R/o Barhaj Road,Post-Sadar,Ward Number-02,Tehsil-Sadar,District Deoria(UP)-274001 Near-ICIC Bank	3767121.92	DOUBTFUL	29-05-2019	Land & Building-Sale Deed Number-2766 dated 10.08.1966/12.08.1966,House Number-366,Arazi Number-1652,Area-2102.05 Sq Ft,Situated at Ward Number-01,Deoria Ramnath,Pergana-Salempur Majhauri,Tehsil-Sadar,District-Deoria(UP),In the name of Shri Subhash Chandra Jaiswal S/o Rajvansh Prasad Jaiswal.	Shri Subhash Chandra Jaiswal
5196	VARANASI	Mau	Amila	Uttar Pradesh	M/s Shradha Sweets Prop-Sarika Gupta	Shri Veer Uday Chandra Gupta	M/s Shradha Sweets Prop-Sarika Gupta Near-Bus Stand Ghosi District-Mau(UP)-275305	Shri Veer Uday Chandra Gupta S/o Shri Paras Nath Gupta Near-Bus Stand Ghosi District-Mau(UP)-275305	640501.92	DOUBTFUL	29-10-2021	Land & Building-Sale deed no-1743 dated 28.07.2017,Plot Number-14M,Area-272.79 Sq Mtr,Situated at Sonadih,Pergana-Ghosi,Tehsil-Ghosi,District-Mau(UP),In the name of Shri Veer Uday Chandra Gupta S/o Shri Paras Nath Gupta	Shri Veer Uday Chandra Gupta
5197	VARANASI	Mau	Baghauch	Uttar Pradesh	Sanjay Singh	Rajmati Devi	Shri Sanjay Singh S/o Shri Indrajeet Singh Village & Post-Baghauch Ghat District-Deoria(UP)-274404	Smt Rajmati Devi W/o Shri Shri Indrajeet Singh Village & Post-Baghauch Ghat District-Deoria(UP)-274404	884782.28	DOUBTFUL	30-11-2020	Land & Building-Sale deed no-2275 dated 18.03.2017,Arazi Number-240,Area-121.38 Sq Mtr,Situated at Bhagauch,Pergana-Sidhuva Jovna,Tehsil-Sadar,District-Deoria(UP),In the name of Smt Rajmati Devi W/o Shri Indrajeet Singh	Rajmati Devi
5198	VARANASI	Mau	Narai Bandh	Uttar Pradesh	Mahmood Ahmad	Mahmood Ahmad	Shri Mahmood Ahmad S/o Shri Maqsood Ahmad Village-Haqiqatpura,Post-Sadar Near-Indira Gandhi School Tehsil-Sadar,District Mau(UP)-	Shri Mahmood Ahmad S/o Shri Maqsood Ahmad Village-Haqiqatpura,Post-Sadar Near-Indira Gandhi School Tehsil-Sadar,District Mau(UP)-	1658191.43	DOUBTFUL	28-11-2021	Land & Building-Sale deed no-8241 dated 11.09.2007,Flat Number-301,3rd Flour,Building Number-401,A,56/64,Bagh Aaina Bibi,Chitwapur Bhuiya,Hussain Ganj,Lucknow(UP),Area-92.936 Sq Mtr,Situated at Pergana-Sadar,Tehsil-Sadar,District-Lucknow(UP),In the name of Shri Mahmood Ahmad S/o Shri Maqsood Ahmad	Mahmood Ahmad

Display of information - Secured assets possessed under the SARFAESI Act, 2002													
Sl no	ZO	RO	BRANCH	STATE	BORROWER NAME	GUARANTOR NAME (WHEREVER APPLICABLE)	REGISTERED ADDRESS OF THE BORROWER	REGISTERED ADDRESS OF THE GUARANTOR(Wherever applicable)	Outstanding Amount ( In Rs)	Asset Classification	Date of Asset Classification	Details of security possessed	Name of the Title Holder of the security possessed
5199	VARANASI	Mau	Collectrate Campus	Uttar Pradesh	Laxmikant Singh	Neeraj Singh	Shri Laxmi Kant Singh S/o Shri Jagdish Narayan Singh C/o Shri Mrintujay Singh Near-LIC Building,Shahadatpura,Tehsil-Sadar, District Mau(UP)	Smt Neeraj Singh W/o Shri Laxmi Kant Singh C/o Shri Mrintujay Singh Near-LIC Building,Shahadatpura,Tehsil-Sadar, District Mau(UP)	739174.05	DOUBTFUL	29-12-2021	Land & Building-Sale deed no-2617 dated 20.05.2014,Arazi Number-588,Area-113.40 Sq Mtr,Situated at Bakwal,Pergana-MB Gohna,Tehsil-Sadar,District-Mau(UP),In the name of Smt Neeraj Singh W/o Shri Laxmi Kant Singh	Neeraj Singh
5200	VARANASI	Mau	Uprauli	Uttar Pradesh	Asha Devi	Ram Naresh Yadav	Smt Asha Devi W/o Shri Kanhaiya Lal Village-Mohiuddinpur Fatehpur Post- Mohiuddinpur Fatehpur Dist Mau(UP)	Shri Ram Naresh Yadav S/o Shri Shiv Barat Yadav Village-Mohiuddinpur Fatehpur Post- Mohiuddinpur Fatehpur Dist Mau(UP)	382813.00	DOUBTFUL	19-04-2021	Land & Building-Abadi Land,Khasra Number-163,Area-969.50 Sq Mt,Situated at Mohiuddinpur,Pergana-Nathupur,Tehsil-Madhuban,District-Mau(UP),In the name of Shri Ram Naresh Yadav S/o Shri Shiv Barat Yadav	Ram Naresh Yadav
5201	VARANASI	Mau	Rudrapur	Uttar Pradesh	M/s Hanuman Trading Company(Pro-Hanuman Prasad Mishra)	Raghav Prasad Mishra	Raghav Prasad Mishra S/o Ram Das Mishra,Bhartola,Rudrapur Deoria(UP)	Raghav Prasad Mishra S/o Ram Das Mishra,Bhartola,Rudrapur Deoria(UP)	8552546.89	DOUBTFUL	30-09-2015	Land & Building-Sale deed no-862 dated 17.02.1983,Arazi no-820 & 821,Area-8118 Sq Foot,Situated at Rudrapur(Paschimi Tiwari Tola),Ward Number-16,Pergana-Silhat,Tehsil-Rudrapur,District-Deoria(UP),In the name of Raghav Prasad Mishra S/o Ram Das Mishra	Raghav Prasad Mishra
5202	VARANASI	Mau	Narai Bandh	Uttar Pradesh	M/s Umashankar Yadav Entt Bhatta Prop-Shri Uma Shankar Yadav	Umashankar Yadav	M/s Umashankar Yadav Entt Bhatta Prop-Shri Uma Shankar Yadav Village & Post-Kushmaur District Mau(UP)-275101	Shri Kamta Yadav S/o Shri Raj Kumar Yadav Village & Post-Kushmaur District Mau(UP)-275101	1995940.94	Sub Standard	21-06-2023	Land & Building- Arazi Number-750,Area-340.20 Sq Mtr,Situated at Harpur(Mau-Salahabad-Kajha-Road),Pergana-Mohammadabad Gohna,Tehsil-Sadar,District-Mau(UP),In the name of Shri Umashankar Yadav,Shri Lal Ji Yadav,Shri Ramu Yadav & Shri Kamta Yadav	Kamta Yadav
5203	VARANASI	Mau	Kundasharifpur	Uttar Pradesh	Munni Lal Ram	Munni Lal Ram	Shri Munni Lal Ram Village-Kidiharapur,Post & Tehsil-Belthara Road,District Ballia(UP)	Shri Munni Lal Ram Village-Kidiharapur,Post & Tehsil-Belthara Road,District Ballia(UP)	197717.76	DOUBTFUL	29-08-2022	Land & Building-Sale Deed Number-947 dated 17.07.2001,Arazi Number-294,Area-410 Sq Mtr,Situated at Kiriharpur,Pergana-Sikandarpur Garvi,Tehsil-Belthara Road,District-Ballia(UP),In the name of Shri Munni Lal Ram S/o Shri Shesh Nath Ram	Munni Lal Ram
5204	VARANASI	Mau	Deoria Main	Uttar Pradesh	Anuj Yadav	Ram Nath Yadav Poonam Yadav	Shri Anuj Yadav S/o Shri DevendraYadav House no-463,Ward Number-20,Krishna Nagar,Deoria(UP)	1-Shri Ram Nath Yadav S/o Shri VishwanathYadav,House no-463,Ward Number-20,Krishna Nagar,Deoria(UP),2-Smt Poonam Yadav W/o Shri DevendraYadav House no-463,Ward Number-20,Krishna Nagar,Deoria(UP)	2567203.00	DOUBTFUL	31-05-2019	Land & Building-Arazi Number-186/01,186/03,Area-177.50 SqMtr,Situated at Village-Chakiya,Tappa-Gobarai,Pergana-Salempur Majhauri,Tehsil-Sadar,DistrictDeoria(UP),In the name of Ram Nath Yadav & Smt PoonamYadav	Ram Nath Yadav & Poonam Yadav
5205	VARANASI	Mau	Deoria Main	Uttar Pradesh	Anuj Yadav	Ram Nath Yadav,Shri Devendra Yadav & Smt PoonamYadav	Shri Anuj Yadav S/o Shri DevendraYadav House no-463,Ward Number-20,Krishna Nagar,Deoria(UP)	1-Shri DevendraYadav S/o Shri Ram Murat Yadav House no-463,Ward Number-20,Krishna Nagar,Deoria(UP),2-Smt Poonam Yadav W/o Shri DevendraYadav House no-463,Ward Number-20,Krishna Nagar,Deoria(UP),3-Shri Ram Nath Yadav S/o Shri VishwanathYadav House no-463,Ward Number-20,Krishna Nagar,Deoria(UP)	2567203.00	DOUBTFUL	31-05-2019	Land & Building-Plot Number-165,Ward Number-20,Area-205.66 Sq Mtr,Situated Chakiya Nehru Nagar,Tappa-Gobarai, Pergana-Salempur Majhauri,Tehsil-Sadar,DistrictDeoria(UP),In the name of Ram Nath Yadav,Shri Devendra Yadav & Smt PoonamYadav	Ram Nath Yadav,Shri Devendra Yadav & Smt PoonamYadav

Display of information - Secured assets possessed under the SARFAESI Act, 2002													
Sl no	ZO	RO	BRANCH	STATE	BORROWER NAME	GUARANTOR NAME (WHEREVER APPLICABLE)	REGISTERED ADDRESS OF THE BORROWER	REGISTERED ADDRESS OF THE GUARANTOR(Wherever applicable)	Outstanding Amount ( In Rs)	Asset Classification	Date of Asset Classification	Details of security possessed	Name of the Title Holder of the security possessed
5206	VARANASI	Mau	Deoria Kotwali	Uttar Pradesh	M/s New Khushboo Agency Prop-Shri Vinod Kumar Mishra	Smt Sarsawati Devi	Shri Vinod Kumar Mishra S/o Late Sarsawati Devi Moti Singh Katra, Ramghulam Katra, Deoria(UP)-274001	Sarsawati Devi Moti Singh Katra, Ramghulam Katra Deoria(UP)-274001	3318110.53	Sub Standard	31-03-2023	Land & Building-Sale Deed Number-1144 dated 15.03.1993,Plot Number-725,Area-151.95 Sq Mtr,Situated at Pidra,Pergana-Salempur Majhauri, Tehsil-Sadar, District-Deoria (UP),In the name of Smt Sarsawati Devi W/o Shri Gopal Jee Mishra	Smt Sarsawati Devi
5207	VARANASI	Mau	Bhiti	Uttar Pradesh	M/s Parmar Intt Bhatta Udyog Prop-Smt Prem Lata Singh	Shri Hans Nath Singh & Shri Suresh Singh S/os Late Lallan Singh	M/s Parmar Intt Bhatta Udyog Prop-Smt Prem Lata Singh Moh-Rajput Nagar,Bhiti District Mau(UP)-275102	1-Shri Hans Nath Singh S/o Late Lallan Singh Moh-Rajput Nagar,Bhiti District Mau(UP)-275102,2-Shri Suresh Singh S/o Late Lallan Singh Moh-Rajput Nagar,Bhiti District Mau(UP)-275102	1221151.76	Sub Standard	01-03-2021	Land & Building-Sale Deed Number-1892 dated 27.08.1999,Arazi Number-991,Area-163.56 Sq Mtr,Situated at Bhiti,Pergana-Mau Nath Bhanjan, Tehsil-Sadar, District-Mau(UP),In the name of Shri Hans Nath Singh & Shri Suresh Singh S/os Late Lallan Singh	Shri Hans Nath Singh & Shri Suresh Singh S/os Late Lallan Singh
5208	VARANASI	Mau	Rudrapur	Uttar Pradesh	M/s Kajal Food Products Partner-(1)-Shri Ram Prasad Tilak Gaur Partner-(2)- Shri Vijay Kumar Gaur Partner-(3)- Shri Vinod Kumar Gaur	1-Shri Ram Prasad Tilak Gaur 2-Shri Vijay Kumar Gaur 3-Shri Vinod Gaur 4-Smt Ramdai Devi	M/s Kajal Food Products Partner-(1)-Shri Ram Prasad Tilak Gaur Partner-(2)- Shri Vijay Kumar Gaur Partner-(3)- Shri Vinod Kumar Gaur 59/60,Industrial Area,Usra Bazar, prakhand Baitalpur, District, Deoria(UP)-274204	1-Shri Ram Prasad Tilak Gaur S/o Shri Tilak Gaur Bhartola Ward,Rudrapur, District,Deoria(UP)-274204 2-Shri Vijay Kumar Gaur S/o Shri Ram Prasad Tilak Gaur Bhartola Ward,Rudrapur, District,Deoria(UP)-274204 3-Shri Vinod Gaur S/o Shri Ram Prasad Tilak Gaur Bhartola Ward,Rudrapur, District,Deoria(UP)-274204 4-Smt Ramdai Devi W/o Shri Tilak Gaur Bhartola Ward,Rudrapur, District	3,50,59,251.43	DOUBTFUL	29-07-2018	Land & Building-Sale deed no-334 dated 09.02.2016 & Sale deed number-336 dated 09.02.2016,Arazi Number-F-59, F-60,Area-1600 Sq Mtr,Situated at Parsa Jungle(Usra Bazar),Industrial Area,Pergana-Silhat, Tehsil-Rudrapur, District Deoria(UP)	Shri Ram Prasad Tilak Gaur S/o Shri Tilak Gaur,Shri Vijay Ram Prasad Gaur S/o Shri Ram Prasad Tilak Gaur & Shri Vinod Ram Prasad Gaur S/o Shri Ram Prasad Tilak Gaur
5209	VARANASI	Mau	Rudrapur	Uttar Pradesh	M/s Om Sai Food Products Proprieter--Shri Ram Prasad Tilak	1-Shri Ram Prasad Tilak Gaur 2-Shri Vijay Kumar Gaur 3-Shri Vinod Gaur 4-Smt Ramdai Devi	M/s Om Sai Food Products Prop-Shri Ram Prasad Tilak Gaur F-55,Industrial Area,Usra Bazar, District,Deoria(UP)-274204	1-Shri Ram Prasad Tilak Gaur S/o Shri Tilak Gaur Bhartola Ward,Rudrapur, District,Deoria(UP)-274204 2-Shri Vijay Kumar Gaur S/o Shri Ram Prasad Tilak Gaur Bhartola Ward,Rudrapur, District,Deoria(UP)-274204 3-Shri Vinod Gaur S/o Shri Ram Prasad Tilak Gaur Bhartola Ward,Rudrapur, District,Deoria(UP)-274204 4-Smt Ramdai Devi W/o Shri Tilak Gaur Bhartola Ward,Rudrapur, District	1,61,08,944.78	DOUBTFUL	29-07-2018	1-Land & Building- Sale Deed Number-534 dated 07.03.2008,Arazi Number-F-55,Area-800 Sq Mtr,Situated at Parsa Jungle(Usra Bazar),Industrial Area,Pergana-Silhat, Tehsil-Rudrapur, District Deoria(UP),2-Land- Sale Deed Number-2059 dated 05.08.2014,Arazi no-2110 Ml,Area-133.82 Sq Mtr,Situated at Rudrapur,Ward no-11(Lala Toli Ward), Pergana-Silhat, Tehsil-Rudrapur, District-Deoria(UP),2-Land- Sale Deed Number-2059 dated 05.08.2014,Arazi no-2110 Ml,Area-133.82 Sq Mtr,Situated at Rudrapur,Ward no-11(Lala Toli Ward),Pergana-Silhat, Tehsil-Rudrapur, District-Deoria(UP),In the name of Shri Ram Prasad Tilak Gaur S/o Shri Tilak Prasad Gaur,3-Land & Building-Sale Deed Number-1144 dated 27.04.2015,Ward Number-08(Chauhatta Ward)Arazi no-1713/02,Area-351.85 Sq Mtr,Situated at Rudrapur,Pergana-Silhat, Tehsil-Rudrapur, District-Deoria(UP),In the name of Shri Ram Prasad Tilak Gaur S/o Shri Tilak Prasad Gaur	1-Shri Ram Prasad Tilak Gaur S/o Shri Tilak Gaur

Display of information - Secured assets possessed under the SARFAESI Act, 2002													
Sl no	ZO	RO	BRANCH	STATE	BORROWER NAME	GUARANTOR NAME (WHEREVER APPLICABLE)	REGISTERED ADDRESS OF THE BORROWER	REGISTERED ADDRESS OF THE GUARANTOR(Wherever applicable)	Outstanding Amount ( In Rs)	Asset Classification	Date of Asset Classification	Details of security possessed	Name of the Title Holder of the security possessed
5210	VARANASI	Mau	Rudrapur	Uttar Pradesh	Ram Prasad Tilak Gaur	1-Shri Vijay Kumar Gaur 3-Shri Vinod Gaur	Shri Ram Prasad Tilak Gaur S/o Shri Tilak Gaur Bhartola Ward,Rudrapur, District,Deoria(UP)-274204	1-Shri Vijay Kumar Gaur S/o Shri Ram Prasad Tilak Gaur Bhartola Ward,Rudrapur, District Deoria (UP)- 274204,2-Shri Vinod Gaur S/o Shri Ram Prasad Tilak Gaur Bhartola Ward,Rudrapur, District Deoria (UP)- 274204	18,74,202.03	DOUBTFUL	28-02-2022	1-Land & Building- Sale Deed Number-534 dated 07.03.2008,Arazi Number-F-55,Area-800 Sq Mtr,Situated at Parsa Jungle(Usra Bazar),Industrial Area,Pergana-Silhat,Tehsil-Rudrapur,District Deoria(UP),2-Land- Sale Deed Number-2059 dated 05.08.2014,Arazi no-2110 MI,Area-133.82 Sq Mtr,Situated at Rudrapur,Ward no-11(Lala Toli Ward),Pergana-Silhat,Tehsil-Rudrapur,District-Deoria(UP),2-((Land & Building-Sale Deed Number-1144 dated 27.04.2015,Ward Number-08(Chauhatt)ja Ward)Arazi no-1713/02,Area-351.85 Sq Mtr,Situated at Rudrapur,Pergana-Silhat,Tehsil-Rudrapur,District-Deoria(UP),In the name of Shri Ram Prasad Tilak Gaur S/o Shri Tilak Prasad Gaur	Shri Ram Prasad Tilak Gaur S/o Shri Tilak Gaur
5211	VARANASI	Mau	Rasra	Uttar Pradesh	Shri Rambhawan Sharma	Smt Maina Devi	Shri Rambhawan Sharma S/o Late Ganesh Sharma Village-Kope,Post-Kurem Tehsil-Rasra,District Ballia(UP)-221712	Smt Maina Devi W/o Shri Rambhawan Sharma Village-Kope,Post-Kurem Tehsil-Rasra,District Ballia(UP)-221712	111267.95	Sub Standard	29-05-2023	Land & Building-Sale Deed Number-1157 dated 26.07.2011,Plot Number-187,Area-1253.78 Sq Mtr,Situated at Kope,Post-Kurem,Pergana-Sikandarpur Garvi,Tehsil-Rasra,District-Ballia(UP)	Smt Maina Devi W/o Shri Rambhawan Sharma.
5212	VARANASI	Mau	Bansdeeh	Uttar Pradesh	Shri Abhilash	Shri Ranjan Kumar Swami	Shri Abhilash S/o Shri Shaukeen Village-Bankwa,Post-Bankwa Bansdih Shoukin Bankwa Bansdih,Tehsil-Bansdih,District Ballia(UP)-277202	Shri Ranjan Kumar Swami S/o Shri Prakash Swami Village & Post-Bansdih Tehsil-Bansdih,District Ballia(UP)-277202	Rs 8,97,207.91	Sub Standard	29-01-2023	Land & Building- Sale Deed Number-1406 dated 17.07.2013,Arazi Number-201,Area-132.60 Mtr,Situated at Baghavli(Om Sri Sai Vihar Colony),Pergana-Khareed,Tehsil-Bansdih,District Ballia(UP)	In the name of Shri Abhilash S/o Shri Shaukeen
5213	VARANASI	VARANASI	Bisheshwarganj	Uttar Pradesh	ANJU TIWARI ANJU MISHRA	Santosh Kumar Tiwari	Arazi no. (Plot no.) 43 Mauza Ramna (Sai Dham Colony) Pargana - Dehat Amanat District Varanasi - & House no. 269 , Ratanganj Opposite of Hotel Palace Mirzapur	- A11/19 Naya Mahadev Ghat, Rajghat Varanasi - 221001	1546893.84	DOUBTFUL	31.05.2021	Land & Building	Anju Tiwari
5214	VARANASI	VARANASI	Bisheshwarganj	Uttar Pradesh	HANSRAJ AGROFRESH PRIVATE LIMITED	Mr. Satyendra Kumar Singh & Renu Singh	C-23, 2nd Floor , Swastik Gardania , Shivpur Varanasi - 221003	C-23, 2nd Floor , Swastik Gardania , Shivpur Varanasi - 221003	249481869.46	DOUBTFUL	31.03.2020	Flat	Mr. Satyendra Kumar Singh
5215	VARANASI	VARANASI	Bisheshwarganj	Uttar Pradesh	N A Builders and Developers	Mr. Noor Alam	CK 48/82 Flat no. 205 Naved Complex Beniya Bagh Chauk Varanasi	CK 48/82 Flat no. 205 Naved Complex Beniya Bagh Chauk Varanasi	1971177.33	DOUBTFUL	30.04.2021	Flat	Mr. Noor Alam
5216	VARANASI	VARANASI	Bisheshwarganj	Uttar Pradesh	SANGAM TRADERS	Nasreen Noor	CK 48/82 Flat no. 205 Naved Complex Beniya Bagh Chauk Varanasi & Mr. Kudrat Ali S/o Salamat Ali	CK 48/82 Flat no. 205 Naved Complex Beniya Bagh Chauk Varanasi	4077495.88	DOUBTFUL	30.04.2021	Land & Building	Nasreen Noor
5217	VARANASI	VARANASI	CHETGANJ	Uttar Pradesh	CHANDRAKANTA ENTERPRISES	NOT APPLICABLE	S-12/4 A Piyari Pokhari Teliabagh Varanasi	NOT APPLICABLE	1588615.42	DOUBTFUL	01.03.2021	Land & Building	Rajesh Kumar
5218	VARANASI	VARANASI	Chetganj	Uttar Pradesh	Iqbal Badana Enterprises	Shakil Ahmad	CK43/161, Govindpura Chhattatale Chowk Varanasi	CK43/161, Govindpura Chhattatale Chowk Varanasi	721426.00	DOUBTFUL	31.08.02020	Land & Building	Shakil Ahmad
5219	VARANASI	VARANASI	CHETGANJ	Uttar Pradesh	KB Enterprises	Sarad Singh & Sumit Singh	M 4/34 , Shashtri Nagar Sibra , Varanasi U.P. -221010	SA-2/398 ,E-2 Pandeypur Varanasi - 221002 & L 7/81 , Shashtri Nagar Sibra Varanasi -221010	45449535.70	Sub Standard	27.09.2021	Land & Building	Sarad Singh

Display of information - Secured assets possessed under the SARFAESI Act, 2002													
Sl no	ZO	RO	BRANCH	STATE	BORROWER NAME	GUARANTOR NAME (WHEREVER APPLICABLE)	REGISTERED ADDRESS OF THE BORROWER	REGISTERED ADDRESS OF THE GUARANTOR(Wherever applicable)	Outstanding Amount ( In Rs)	Asset Classification	Date of Asset Classification	Details of security possessed	Name of the Title Holder of the security possessed
5220	VARANASI	VARANASI	Chitrasenpur	Uttar Pradesh	ARSH TRADING COMPANY	Mr. Hazarat Ali S/o Salamat Ali , Mr. Sehru Raza S/o Gulam Mohd & Mr. Kudrat Ali S/o Salamat Ali	Chitrasenpur , Kachhawa Road , Varanasi-221313	Thathra , Kapsethi Road Chitrasenpur , Kachhawa Road , Varanasi-221313	5229099.00	DOUBTFUL	30.04.2021	Land & Building	Gulam Mohammad & Hazarat Ali S/o Salamat Ali
5221	VARANASI	VARANASI	Chitrasenpur	Uttar Pradesh	JHALLAR ENTERPRISES	Mrs. Nalini Devi W/o Ajamer	Chitrasenpur Kchhawa road , Varanasi -221313	Chitrasenpur Kchhawa road , Varanasi -221313	596301.10	DOUBTFUL	31.03.2021	Land & Building	Mrs. Nalini Devi W/o Ajamer
5222	VARANASI	VARANASI	Hariharpur	Uttar Pradesh	CHANDRA BHUSHAN SHUKLA S O MURTUNJAY DUTT SHUKLA	NOT APPLICABLE	Address - R/o K 46 / 53 Hartirath Bisheshwarganj , Varanasi	NOT APPLICABLE	1749334.91	DOUBTFUL	31.03.2021	Land & Building	Chandrabhushan Shukla
5223	VARANASI	VARANASI	Hariharpur	Uttar Pradesh	Mukesh Singh	Rina Singh W/o Mukesh Singh	C9/307, Habibpura , Chetganj Varanasi	C9/307, Habibpura , Chetganj Varanasi	1644823.26	DOUBTFUL	31.08.2017	Land & Building	Mukesh Kumar Singh
5224	VARANASI	VARANASI	Kabir Chaura	Uttar Pradesh	Asha Devi	Shri Phool Chand Sonkar S/o Shri Arjun Sonkar	H.No. S-10/107 Hukulganj Cantonment Varanasi	H.No. S-10/107 Hukulganj Cantonment Varanasi	1306917.43	DOUBTFUL	30.04.2019	Land & Building	Shri Phool Chand Sonkar S/o Shri Arjun Sonkar
5225	VARANASI	VARANASI	Lahartara	Uttar Pradesh	UMAR ENTERPRISES	Mr. Manjoor Alam S/o Inayat Ali	Address - A-33/86, Omkaleshwar , near Koyala Bazar Varanasi -221001	Address - A-33/86, Omkaleshwar , near Koyala Bazar Varanasi - 221001	2646884.44	DOUBTFUL	31.03.2021	Land & Building	Manjoor Alam
5226	VARANASI	VARANASI	Lahartara	Uttar Pradesh	UNANI MEDICINE CENTRE	Mr. Manjoor Alam S/o Inayat Ali	Address - A-33/86, Omkaleshwar , near Koyala Bazar Varanasi -221001	Address - A-33/86, Omkaleshwar , near Koyala Bazar Varanasi - 221001	7479452.46	DOUBTFUL	31.03.2021	Land & Building	Manjoor Alam
5227	VARANASI	VARANASI	Rajatalab	Uttar Pradesh	NAZMA CHOORI CENTRE	Salamat Ali	Chitrasenpur Kachhawa Road Thathara Varanasi	Chitrasenpur Kachhawa Road Thathara Varanasi	319909.34	DOUBTFUL	31.03.2021	Land & Building	Salamat Ali
5228	VARANASI	VARANASI	Sonarpura	Uttar Pradesh	Unique Creation	Mr. Sarfaraj KhanS/olmtiyaz Khan & Mrs. Gazala YashminW/oSarfaraj Khan	Plot No.(M) 918, Manas Nagar Colony, Phulwariya Varanasi, Dist- Varanasi, Pin 221001	Plot No.(M) 918, Manas Nagar Colony, Phulwariya Varanasi, Dist- Varanasi, Pin 221001	4731619.82	DOUBTFUL	28.01.2020	Land & Building	Gazala Yasmin &Mr. Sarfaraj Khan
5229	VARANASI	VARANASI	Chitrasenpur	Uttar Pradesh	ABHISHEK TOURS & TRAVEL	Surendra Kumar Singh	VILL ROOPAPUR MIRZAMURAD, Varanasi	VILL ROOPAPUR MIRZAMURAD, Varanasi	4,62,442.44	Sub Standard	31.03.2023	Land & Building	Satish Singh
5230	VARANASI	VARANASI	Chitrasenpur	Uttar Pradesh	PURSHOTTAM TRADING CO.	JAYA DEVI	JETHUPUR CHAURAHA GHOSIA BHADOHI MIRZAPUR	JETHUPUR CHAURAHA GHOSIA BHADOHI MIRZAPUR	7,69,601.97	Sub Standard	12.04.2023	Land & Building	AKHILESH KUMAR GUPTA
5231	VARANASI	VARANASI	Railway Station	Uttar Pradesh	GOVIND YADAV	POONAM YADAV	D 48/243 D-2 MISIR POKHRA, VARANASI	D 48/243 D-2 MISIR POKHRA, VARANASI	1,72,768.56	DOUBTFUL	29.05.2022	Land & Building	GOVIND YADAV
5232	VARANASI	VARANASI	Chetganj	Uttar Pradesh	SUKESH SHANKAR SHUKLA	NOT APPLICABLE	H.NO 712 CHITTUPUR ANSHIK, LIC COLONY CHITTUPUR,VARANASI	NOT APPLICABLE	4,27,175.05	Sub Standard	28.09.2023	Land & Building	SHUKESH SHANKAR SHUKLA
5233	VARANASI	VARANASI	AURANGABAD	Uttar Pradesh	Aradhya Enterprises	NOT APPLICABLE	D5816 6 1 ASHOK NAGAR COLONY, SIGRA, VARANASI	NOT APPLICABLE	4,63,380.64	DOUBTFUL	18.08.2023	Land & Building	ABHISHEK RAI
5234	VIJAYAWADA	ANANTAPUR	PUTTAPARTHI	ANDHRA PRADESH	VARDHAN SAI MOTORS	D SUBBA RAJU	1. M/s Vardhan Sai Motors Ganesh circle, Yenumalapalli, Puttaparthi, Anantapur District, Ap-515134.	Mr.D.Subbaraju D No 3-514, Samadhi road, Puttaparthi, Anantapur district, AP-515134.	3742000.00	DOUBTFUL	02-04-2017	Vacant Residential site	D.Nagamani & D.Subbaraju
5235	VIJAYAWADA	ANANTAPUR	PUTTAPARTHI	ANDHRA PRADESH	D SUBBA RAJU	NA	Mr.D.Subbaraju D No 3-514, Samadhi road, Puttaparthi, Anantapur district, AP-515134.	NA	738000.00	DOUBTFUL	01-05-2017	Vacant Residential site	D.Nagamani & D.Subbaraju
5236	VIJAYAWADA	ANANTAPUR	PUTTAPARTHI	ANDHRA PRADESH	D NAGAMANI	NA	Mrs.D.Nagamani W/o D.Subbaraju, D No 3-514, Samadhi Road, Puttapathy, Anantapur district, AP-515134.	NA	1292000.00	DOUBTFUL	31-05-2017	Vacant Residential site	D.Nagamani & D.Subbaraju

Display of information - Secured assets possessed under the SARFAESI Act, 2002													
Sl no	ZO	RO	BRANCH	STATE	BORROWER NAME	GUARANTOR NAME (WHEREVER APPLICABLE)	REGISTERED ADDRESS OF THE BORROWER	REGISTERED ADDRESS OF THE GUARANTOR(Wherever applicable)	Outstanding Amount ( In Rs)	Asset Classification	Date of Asset Classification	Details of security possessed	Name of the Title Holder of the security possessed
5237	VIJAYAWADA	ANANTAPUR	BELUGUPPA	ANDHRA PRADESH	SRI RAMALINGESWARA TRADERS	NA	M/s Sri Ramalingeswara Traders Prop:Mr. J.Chandra sekhar,D.No.1-41, Main Bazar, Belugupaa, Anantapur District	NA	393000.00	SUB STANDARD	21-01-2023	Residential land and building	J.Chandrasekhar
5238	VIJAYAWADA	ANANTAPUR	DIST COLLECTRATE	ANDHRA PRADESH	NALLANI NAGABHUSANA	NA	Mr.Nallani Nagabhushana Door No 1-99, Regadi Kothuru Anantapuram, Ap - 515731	NA	366000.00	SUB STANDARD	29-01-2023	Residential land and building	Mr.Nallani Nagabhushana
5239	VIJAYAWADA	ANANTAPUR	RAMNAGAR	ANDHRA PRADESH	OM NAMASIVAIAH ENTERPRIS	NA	M/s.Om Namahshivaiah Enterprises, Proprietor. Mrs. K Lakshmi Devi, D No-28-5-20, S.No.315-1B, Plot No.7, RTO Office Road, New Revenue Colony, Anantapuram 515001 Andhra Pradesh	NA	900000.00	SUB STANDARD	26-02-2023	Commercial land and building	Mrs. K Lakshmi Devi
5240	VIJAYAWADA	ANANTAPUR	DHARMAVARAM	ANDHRA PRADESH	VENKATAPPA BATHALA	NA	Mr.Venkatappa Battala,Mr.Venkatappa H.No.18-223, Market street, Dharmavaram, Ap - 515671.	NA	477000.00	SUB STANDARD	31-03-2023	Residential land and building	Mr.Venkatappa Battala
5241	VIJAYAWADA	ANANTAPUR	KADIRI	ANDHRA PRADESH	TELAGANEEDI SRUJANA	NA	Mr.Telaganeedi Sujana W/o T.Siva Ram Pratap D No 1-617-E2, Vivekananda Street, Kadiri Kadiri.	NA	10400000.00	SUB STANDARD	30-06-2023	Residential land and building	Mr.Telaganeedi Sujana
5242	VIJAYAWADA	ANANTAPUR	KADIRI	ANDHRA PRADESH	TELAGANEEDI SIVARAM PRATAP	NA	1.Telaganeedi Sivarampratap S/o T Narasaiah D No 1-617-E-2, Lic, Vivekananda Street, Kadiri.	NA	5600000.00	SUB STANDARD	30-06-2023	Residential land and building	Mr.Telaganeedi Sujana
5243	VIJAYAWADA	ANANTAPUR	KADIRI	ANDHRA PRADESH	TELAGANEEDI NARSAIAH	NA	1.Mr.Narasaiah Telaganeedi S/o Sivaramaiah Gajulavaripalli, Gandlapenta, Kadiri, Ap - 515591	NA	6884000.00	SUB STANDARD	30-06-2023	Residential land and building	Mr.Telaganeedi Sujana
5244	VIJAYAWADA	ANANTAPUR	DHARMAVARAM	ANDHRA PRADESH	J LAKSHMI	NA	Mrs.J.Lakshmi C O MVV Enterprises D No 8-212, Opp Namapetrol Bunk, Gandhi Nagar, Dharmavaram - 515671, Dist : Ananthapur, Andhra Pradesh - India.	NA	2092000.00	SUB STANDARD	28-07-2023	Residential land and building	Mrs.J.Lakshmi
5245	VIJAYAWADA	ANANTAPUR	PAMIDI	ANDHRA PRADESH	SREE VISHWA SAI COTTONS PVT LTD	Mr. Halebedu Siddamurthi & Mr. Halebedu Amarnath & Mr. P Narapa Reddy	M/S SREE VISWA SAI COTTONS PRIVATE LIMITED, Regd office at Plot no 19/20/31 and 32 Flat No 13, 1st floor, SGR Residency, Malathahal L1 KK Layout, Bangalore, Karnataka-560072. Factory address: Sy No 170, Neelur Road, Pamidi, Ananthapur (Dist), Andhra Pradesh-515775		79200000.00	SUB STANDARD	09-08-2023	Industrial land and building	M/S SREE VISWA SAI COTTONS PRIVATE LIMITED represented by its Managing director Mr. Halebedu Siddamurthi and Director Mr. Halebedu Amarnath.

Display of information - Secured assets possessed under the SARFAESI Act, 2002													
Sl no	ZO	RO	BRANCH	STATE	BORROWER NAME	GUARANTOR NAME (WHEREVER APPLICABLE)	REGISTERED ADDRESS OF THE BORROWER	REGISTERED ADDRESS OF THE GUARANTOR(Wherever applicable)	Outstanding Amount ( In Rs)	Asset Classification	Date of Asset Classification	Details of security possessed	Name of the Title Holder of the security possessed
5246	VIJAYAWADA	ANANTAPUR	S K UNIVERSITY	ANDHRA PRADESH	P SAI SUDHESHNA	NA	Mrs.PASUPULETI.M.SAI SUDHESHNA  D/O P MURALI KRISHNA D NO-304, 3rd FLOOR, OM SAI RESIDENCY, GULZARPET, ANANTAPUR - 515001	NA	1281000.00	SUB STANDARD	18-09-2023	Residential Land and building	Mrs.PASUPULETI.M.SAI SUDHESHNA
5247	VIJAYAWADA	VIJAYAWADA	ARB, VIJAYAWADA	ANDHRA PRADESH	Balaji Cotton Agros	1.Mrs. Alapati Lakshmi Sumyuktha 2.Mrs. Bandla Radhika 3.Mr. Gopala Krishna Alapati 4.Mr. Manchikalapudi Srinivasa Rao 5.Mr. Ravi Kumar Alapati 6.Mrs. Rajini Manchikalapudi 7.M/s. Sri Ravichandra Textiles Pvt. Ltd.	Balaji Cotton Agros Registered Address: Flat No. 10, Yogesh Estate, 5th Lane, Chandra Mouli Nagar, Guntur- 522 006  Mr. Bandla Venkateswara Rao (Proprietor) S/o Nageswara Rao, Flat no. 504, Pallavi Hides JKC College Road, Guntur	1.W/o Ravi Kumar, D.no. 2-1-64, Near Ramalayam, Stambalagaruvu, Guntur - 522006 2.W/o Mr. Bandla Venkateswara Rao, Flat No. 504, Pallavi Heights, JKC College Road Guntur - 522006 3.S/o Nageswara Rao, D no. 2-1-64, Near Ramayalam, Stambalagaruvu, Guntur - 522006 4.S/o Narasimha Rao, Flat no. 9, Bommrillu Apartments, 5th Lane Rajendra Nagar, Guntur 5.S/o Nageswara Rao, D no. 2-1-64, Near Ramayalam, Stambalagaruvu, Guntur - 522006 6.W/o Srinivasa Rao,	125282315.48	DOUBTFUL	29-11-2019	EM of Residential land admeasuring Ac.1.79 cents at D.No.371/C and 367/B3, Pedapalakaluru, Near Chaitanya College Hostel Building, Sthambalagaruvu to Turakapalem Road, Guntur Dist. belonging to Mrs. Alapati Lakshmi Samyukta W/o Ravi Kumar. Doc No 1470/2003 dated 31.03.2003. Extent of site Ac.1.79 cents.	Alapati Lakshmi Samyukta W/o Ravi Kumar.
5248	VIJAYAWADA	VIJAYAWADA	ARB, VIJAYAWADA	ANDHRA PRADESH	Balaji Cotton Agros	1.Mrs. Alapati Lakshmi Sumyuktha 2.Mrs. Bandla Radhika 3.Mr. Gopala Krishna Alapati 4.Mr. Manchikalapudi Srinivasa Rao 5.Mr. Ravi Kumar Alapati 6.Mrs. Rajini Manchikalapudi 7.M/s. Sri Ravichandra Textiles Pvt. Ltd.	Balaji Cotton Agros Registered Address: Flat No. 10, Yogesh Estate, 5th Lane, Chandra Mouli Nagar, Guntur- 522 006  Mr. Bandla Venkateswara Rao (Proprietor) S/o Nageswara Rao, Flat no. 504, Pallavi Hides JKC College Road, Guntur	1.W/o Ravi Kumar, D.no. 2-1-64, Near Ramalayam, Stambalagaruvu, Guntur - 522006 2.W/o Mr. Bandla Venkateswara Rao, Flat No. 504, Pallavi Heights, JKC College Road Guntur - 522006 3.S/o Nageswara Rao, D no. 2-1-64, Near Ramayalam, Stambalagaruvu, Guntur - 522006 4.S/o Narasimha Rao, Flat no. 9, Bommrillu Apartments, 5th Lane Rajendra Nagar, Guntur 5.S/o Nageswara Rao, D no. 2-1-64, Near Ramayalam, Stambalagaruvu, Guntur - 522006 6.W/o Srinivasa Rao,	125282315.48	DOUBTFUL	29-11-2019	EM of Vacant land admeasuring Ac.6.19 cents at D.No.642/F,653, Beside Abhinandana Plots, Kommalapati Sridhar Venture, Perecharla village, Perecherla Gram Panchayat, Guntur District. Belonging to Mr. Alapati Gopala Krishna & Mr. Alapati Ravi Kumar. Doc No 65/2002 dt 12.09.2002 (Will). Extent of site Ac.6.19 cents.	Alapati Gopala Krishna & Mr. Alapati Ravi Kumar.

Display of information - Secured assets possessed under the SARFAESI Act, 2002													
Sl no	ZO	RO	BRANCH	STATE	BORROWER NAME	GUARANTOR NAME (WHEREVER APPLICABLE)	REGISTERED ADDRESS OF THE BORROWER	REGISTERED ADDRESS OF THE GUARANTOR(Wherever applicable)	Outstanding Amount ( In Rs)	Asset Classification	Date of Asset Classification	Details of security possessed	Name of the Title Holder of the security possessed
5249	VIJAYAWADA	VIJAYAWADA	ARB, VIJAYAWADA	ANDHRA PRADESH	Balasri Grease & Lubricants	1.Mrs. Veeramreddy Anuradha 2.Mr. Veeramreddy Venkateswara Reddy	Balasri Grease and Lubricants Office: Plot No. 121, 2nd Cross, 4th Road, Jawahar Auto Nagar, Vijayawada-520 007.  Mr. Veeram Reddy Radhakrishna Reddy (Proprietor) S/o V Bali Reddy, 24-29-221/2C, Park Road, Kunapureddy Vari Veedhi, Gulabi Thota, Durgapuram, Vijayawda, Gandhinaharam, Krishna District- 520003	1.W/o Radha Krishna Reddy, 24-29-221/2C, Park Road, Kunapureddy Vari Veedhi, Gulabi Thota, Durgapuram, Vijayawda, Gandhinaharam, Krishna District- 520003 2 .S/o V Vali Reddy, 24-29-221/2C, Park Road, Kunapureddy Vari Veedhi, Gulabi Thota, Durgapuram, Vijayawda, Gandhinaharam, Krishna District- 520003	15129813.38	DOUBTFUL	31-10-2018	All part and parcel of 1007.18 sq yrds of land and ground floor RCC roofed building and first floor with AC sheet roofsituated at RS no. 45, Plot no. 54 Fl. D.A., Ward no. 30 of IDA, APIIC Industrial Estate, Kondapalli Village and Gram Panchayat, Krishna District	Veeramreddy Venkateswara Reddy
5250	VIJAYAWADA	VIJAYAWADA	ARB, VIJAYAWADA	ANDHRA PRADESH	Bommidala Purnaiah Holdings Pvt. Ltd	1.Mr. Bommidala Venkata Raja Srinivasa 2.Mrs. Bommidala Padma Lakshmi 3.Mr. Koppuravari Ramesh Babu 4.Bommidala Brothers Ltd. 5.Chowdary Hotels Pvt. Ltd.	Bommidala Purnaiah Holdings Pvt. Ltd. D. No. 4-20-24, Ring Road, Guntur- 522006	1.S/o Purnaiah Managing Director D. No. 4-5-7/1, Deside Suryadevara Kalyana Mandapam, Ring Road, Guntur- 522 006 2.W/o Raja Srinivasa Director D. No. 4-5-7/1, Deside Suryadevara Kalyana Mandapam, Ring Road, Guntur- 522 006 3.D. No. 45-29-74/D, 1st Line, 4th Cross, Navbharat Nagar, Guntur- 522006 4.Post Box No. 72, Bommidala House, Mangalagiri Road, Guntur- 522001 5.Adjacent to Women's Polytechnic College, Gujjanagundla, Guntur-522006	242256982.96	DOUBTFUL	01-10-2018	Commercial Land & Building in 10,280 Sq Mtrs, belonging to M/s. Choudary Hotels (P) Ltd S.No.288/1, at Chowdary Hotels, Adj. to Womens' Polytechnic College, Gujjanagundla, Guntur. Extent of site :- Ac.2.52 Cents. Doc No- 4886/1978 dated 22.09.1978.	M/s. Choudary Hotels (P) Ltd
5251	VIJAYAWADA	VIJAYAWADA	ARB, VIJAYAWADA	ANDHRA PRADESH	Chennaiah & Malayadri Cotton traders	1.Mrs. Kalluri Ankamma 2.Mr. Veerapaneni Chennaiah 3.Mr. Kalluri Chennaiah 4.Mrs. Veerapaneni Basavamma 5.Mrs. Veerapaneni Aruna	M/s. Chennaiah & Malyadri Cotton Traders Registered Office: Asst. No. 120915, Tulasiram Cotton Ginning Mill, MSR Estate, Etukuru Road, Guntur, A.P.- 522 003  Mr. Kalluri Suryanarayana (Proprietor) Residence: S/o Kalluri Chennaiah, H. No. 20-12-75, 4th Line, Sangadgunta, Guntur, Andhra Pradesh- 522 002	1.W/o Kalluri Chennaiah, Flat No. 202, Friends Homes Apartment, D. No. 86/A, 86/B, Venkateswara Colony, Gorantla, Guntur 2.Flat No. 102, Friends Homes Apartment, D. No. 86/A, 86/B, Venkateswara Colony, Gorantla, Guntur 4.W/o Veerapaneni Chennaiah, Flat No. 102, Friends Homes Apartment, D. No. 86/A, 86/B, Venkateswara Colony,	21921448.16	DOUBTFUL	01-03-2021	Residential vacant site having Extent of 1794 Sq. Yards at D. No. 1139/2 of Guntur, Near D. No. 19-16-10, Near Kamma Sesaiah Ground, Sangadigunta Area, Guntur Municipal Corporation.	Veerapaneni Chennaiah and Veerapaneni Aruna



Display of information - Secured assets possessed under the SARFAESI Act, 2002													
Sl no	ZO	RO	BRANCH	STATE	BORROWER NAME	GUARANTOR NAME (WHEREVER APPLICABLE)	REGISTERED ADDRESS OF THE BORROWER	REGISTERED ADDRESS OF THE GUARANTOR(Wherever applicable)	Outstanding Amount ( In Rs)	Asset Classification	Date of Asset Classification	Details of security possessed	Name of the Title Holder of the security possessed
5252	VIJAYAWADA	VIJAYAWADA	ARB, VIJAYAWADA	ANDHRA PRADESH	Chennaiah & Malayadri Cotton traders	1.Mrs. Kalluri Ankamma 2.Mr. Veerapaneni Chennaiah 3.Mr. Kalluri Chennaiah 4.Mrs. Veerapaneni Basavamma 5.Mrs. Veerapaneni Aruna	M/s. Chennaiah & Malyadri Cotton Traders Registered Office: Asst. No. 120915, Tulasiram Cotton Ginning Mill, MSR Estate, Etukuru Road, Guntur, A.P.- 522 003  Mr. Kalluri Suryanarayana (Proprietor) Residence: S/o Kalluri Chennaiah, H. No. 20-12-75, 4th Line, Sangadigunta, Guntur, Andhra Pradesh- 522 002	1.W/o Kalluri Chennaiah, Flat No. 202, Friends Homes Apartment, D. No. 86/A, 86/B, Venkateswara Colony, Gorantla, Guntur 2.Flat No. 102, Friends Homes Apartment, D. No. 86/A, 86/B, Venkateswara Colony, Gorantla, Guntur 3.S/o Ankaiah, Flat No. 202, Friends Homes Apartment, D. No. 86/A, 86/B, Venkateswara Colony, Gorantla, Guntur 4.W/o Veerapaneni Chennaiah, Flat No. 102, Friends Homes Apartment, D. No. 86/A, 86/B, Venkateswara Colony, Gorantla, Guntur	21921448.16	DOUBTFUL	01-03-2021	Residential Vacant Site having Extent of 598 Sq. Yards at D. No. 1139/2 of Guntur, Near Kamma Seshaiah Ground, Sangadigunta Area, Guntur Municipal Corporation.	Veerapaneni Chennaiah and Veerapaneni Aruna
5253	VIJAYAWADA	VIJAYAWADA	ARB, VIJAYAWADA	ANDHRA PRADESH	GMK Cotton Traders	1.Mrs. Karnati Rama Devi 2.Mrs. Gandikota Lingamma 3.Mr. Gandikota Ramesh babu 4.Mr. Gandikota Subramanyam 5.Mr. Jayanti Lal	M/s. GMK Cotton Traders Office: D. No. 19-3-61, Padarti Vari Street, Sangadigunta, Guntur- 522 003 Unit: C/o M/s. Atluri Mohan Ginning Mill, D. No. 19-9-176, NH-5 Bye Pass Road, Guntur- 522 003  Mr. Gandikota Mallikharjuna Rao (Proprietor) S/o Malyadri, H. No: 8-13-61,11th line Nehru Nagar, Guntur-522001	1.W/o Mallikarjuna Rao, H. No: 8-13-61,11th line Nehru Nagar, Guntur-522001 2.W/o Malyadri, H. No: 8-12-19/1, 9th Line Nehru Nagar, Guntur- 522001 3.S/o Malyadri, H. No: 8-12-19/1, 9/2 Line Nehru Nagar, Guntur- 522001 4.S/o Malyadri, D.No:8-3-213/B, Buchaiah Thota, 5th Line Nehru Nagar, Behind Mosque, Guntur-522001. 5.S/o Tejaraj Ji, D. No: 24-9-114,1stfloor, Rayabahadur meda, R. Agrapharam, Guntur- 522004.	34150293.12	DOUBTFUL	27-01-2020	Residential Vacant site of 285 Sq. Yards located at D. No. 1239/2 and 1239/3 of Ankireddy Palem, Plot No. 9, Kailashgiri Road, Beside Kolluri Gardens, Vengalpayalem in the name of Mrs. Karnati Rama Devi.	Karnati Rama Devi.

Display of information - Secured assets possessed under the SARFAESI Act, 2002													
Sl no	ZO	RO	BRANCH	STATE	BORROWER NAME	GUARANTOR NAME (WHEREVER APPLICABLE)	REGISTERED ADDRESS OF THE BORROWER	REGISTERED ADDRESS OF THE GUARANTOR(Wherever applicable)	Outstanding Amount ( In Rs)	Asset Classification	Date of Asset Classification	Details of security possessed	Name of the Title Holder of the security possessed
5254	VIJAYAWADA	VIJAYAWADA	ARB, VIJAYAWADA	ANDHRA PRADESH	Lakshmi Narasimha Cottons	1.Mrs. Gude Anusha 2.Mr. Kunku Prasada Rao	M/s. Lakshmi Narasimha Cottons Plant & Office: C/o M/s. Siva Sai Ginning Mill, Besides Srinivasa Weigh Bridge, D. No. 24-37-30-1, Etukuru Road, Guntur- 522 003  Mr. Gude Nageswara Rao (Proprietor) S/o Nagaiah, Flat No. 403, 3rd Floor, Vijaya Towers, 4th Lane, Annapurna Nagar, Near A.P. Municipal Administration & DTCP Office, Amaravathi Road, Guntur City- 522 001 Mb No. 8186862222 & D. No. 24-20-86, 11th Lane, Workers Colony, Opp. D.S. Nagar, Etukuru Road, Guntur	1.W/o Nageswara Rao, Flat No. 403, 3rd Floor, Vijaya Towers, 4th Lane, Annapurna Nagar, Near A.P. Municipal Administration & DTCP Office, Amaravathi Road, Guntur City- 522001  2.S/o Brahmaiah, D. No. 24-17-135, 10th Lane, D.S. Nagar, Workers Colony, Etukuru Raod, Guntur District- 522 003	21119760.92	DOUBTFUL	31-05-2019	Industrial ACC Sheet Roof Ground Floor Godown measuring 473 Sq. Yards with Industrial Shed constructed thereon situated at D. No. 62/3 R. Agrapharam, Etukuru Road, Near Srinivasa Weigh Bridge, Guntur Municipal Corporation limits, Guntur in the name of G. Nageswara Rao.	G. Nageswara Rao.
5255	VIJAYAWADA	VIJAYAWADA	ARB, VIJAYAWADA	ANDHRA PRADESH	Lakshmi Narasimha Cottons	1.Mrs. Gude Anusha 2.Mr. Kunku Prasada Rao	M/s. Lakshmi Narasimha Cottons Plant & Office: C/o M/s. Siva Sai Ginning Mill, Besides Srinivasa Weigh Bridge, D. No. 24-37-30-1, Etukuru Road, Guntur- 522 003  Mr. Gude Nageswara Rao (Proprietor) S/o Nagaiah, Flat No. 403, 3rd Floor, Vijaya Towers, 4th Lane, Annapurna Nagar, Near A.P. Municipal Administration & DTCP Office, Amaravathi Road, Guntur City- 522 001 Mb No. 8186862222 & D. No. 24-20-86, 11th Lane, Workers Colony, Opp. D.S. Nagar, Etukuru Road, Guntur	1.W/o Nageswara Rao, Flat No. 403, 3rd Floor, Vijaya Towers, 4th Lane, Annapurna Nagar, Near A.P. Municipal Administration & DTCP Office, Amaravathi Road, Guntur City- 522001  2.S/o Brahmaiah, D. No. 24-17-135, 10th Lane, D.S. Nagar, Workers Colony, Etukuru Raod, Guntur District- 522 003	21119760.92	DOUBTFUL	31-05-2019	D. No. 24-17-135, 10th Lane, D.S. Nagar, Workers Colony, Etukuru Road, Guntur, urban Residential vacant land admeasuring 711.50 Sq. Yards situated at nearest D. No. 24-15-19/A, D. No. 80/1C of R. Agrapharam, Bonthapadu Road, Near Veeranjaneya Weigh Bridge, Guntur Municipal Corporation Limits, Guntur in the name of Kunku Prasad Rao.	Kunku Prasad Rao.
5256	VIJAYAWADA	VIJAYAWADA	ARB, VIJAYAWADA	ANDHRA PRADESH	Royal Agro Implements Pvt. Ltd	1.Mr. Divyakolu Ashok Kumar (Managing Director)  2.Mr. Bojedla Naga Tejaswi (Director)	Royal Agro Implements Pvt. Ltd Office: Plot No. 54 A B, IDA Kondapalli, Ibrahimpatnam, Mandal, Andhra Pradesh- 521280	1.S/o Venkat Rao, D. No. 72-24-16, Dhanekula Vari Street, Ashok Nagar, Vijayawada- 521 456  2.D/o Krishna Rao, D. No. 72-24-16, Dhanekula Vari Street, Ashok Nagar, Vijayawada- 521 456	20865876.50	DOUBTFUL	05-09-2019	Land & Building- Factory admeasuring approx. 978.49 Sq. Yards situated at R.S. No. 45, Plot No. 54B, Asst. No. 1065, 11th Road, Near IOC Plant, IDA Kondapalli Village, Ibrahimpatnam Mandal- 521228	Royal Agro Implements Pvt. Ltd Rep by Mr. Divyakolu Ashok Kumar (Managing Director)

Display of information - Secured assets possessed under the SARFAESI Act, 2002													
Sl no	ZO	RO	BRANCH	STATE	BORROWER NAME	GUARANTOR NAME (WHEREVER APPLICABLE)	REGISTERED ADDRESS OF THE BORROWER	REGISTERED ADDRESS OF THE GUARANTOR(Wherever applicable)	Outstanding Amount ( In Rs)	Asset Classification	Date of Asset Classification	Details of security possessed	Name of the Title Holder of the security possessed
5257	VIJAYAWADA	VIJAYAWADA	ARB, VIJAYAWADA	ANDHRA PRADESH	Royal Agro Implements Pvt. Ltd	1.Mr. Divyakolu Ashok Kumar (Managing Director)  2.Mr. Bojedla Naga Tejaswi (Director)	Royal Agro Implements Pvt. Ltd. Office: Plot No. 54 A B, IDA Kondapalli, Ibrahimpatnam, Mandal, Andhra Pradesh- 521280	1.S/o Venkat Rao, D. No. 72-24-16, Dhanekula Vari Street, Ashok Nagar, Vijayawada- 521 456  2.D/o Krishna Rao, D. No. 72-24-16, Dhanekula Vari Street, Ashok Nagar, Vijayawada- 521 456	20865876.50	DOUBTFUL	05-09-2019	Land & Building- Factory admeasuring approx. 1392.37 Sq. Yards situated at R.S. No. 45, Plot No. 54A, Asst. No. 1065, 11th Road, Near IOC Plant, IDA Kondapalli Village, Ibrahimpatnam Mandal- 521228	Royal Agro Implements Pvt. Ltd Rep by Mr. Divyakolu Ashok Kumar (Managing Director)
5258	VIJAYAWADA	VIJAYAWADA	ARB, VIJAYAWADA	ANDHRA PRADESH	Sri Manikanta Cotton Traders	Mr. Veerapaneni Krishna Rao	M/s. Sri Manikanta Cotton Traders C/o Tulasirama Cotton Ginning Mill, D. No. 65/3, MRR Estate, Etukuru Road, Guntur, A.P. Plant-Hire Work: Asst. No. 1053, C/o Sri Balaji Cotton Ginning Mill, MRR Estate, Etukuru Road, Guntur, AP.  Mr. Yechuri Narasimha Rao (Proprietor) : S/o Koteswara Rao, Flat No. 302, Sri V.V. Enclave, Nagaralu, Guntur Permanent Residence: D. No. 25-18-41/6, Sampath Nagar, Opp. Apadala Company, Guntur- 522 004	S/o Veerapaneni Chennaiah, Flat No. 202, Friends Homes Apartment, Venkateswara Colony, Gorantala, Guntur	9647388.81	DOUBTFUL	01-03-2021	Vacant site at D. No. 1139/3 of Guntur, Patta No. 139, Near D. No. 19-16-80, Bonthapadu Donka, Near Kamma Sessaiah Ground, Sangadigunta Area, Guntur Municipal Corporation.	Mr. Veerapaneni Krishna Rao
5259	VIJAYAWADA	VIJAYAWADA	ARB, VIJAYAWADA	ANDHRA PRADESH	Sri Vara Lakshmi Cotton Traders	1.Mr. Savaram Venkata Satyanarayana Prasad  2.Mr. Uppu Mahesh	M/s. Sri Varalaksmi Cotton Traders Registered Office: D. No. 2-12-102, Satmbalagaruvu, Rajya Lakshmi Nagar, Guntur- 522 006  Mr. Uppu Satyanarayana (Proprietor) Flat No. 205, Panchvathi Apartments, Sangadigunta, Guntur Mb: 9346680615	1.S/o Masthan Rao, D. No. 7-18-39, 7/4 Sri Nagar, Guntur- 522 002  2.S/o Sankara Rao, Flat No. 14, Ramamurty Apartments, 7th Line, Brindavan Gardens, Guntur	20143205.50	DOUBTFUL	30-05-2019	Urban Industrial Land & Building admeasuring 1263 Sq. Yards situated at Plot No. 1, D. No. 381 of Gorantala, Near XXX Soap Company Quarters, Gorantala, Guntur in the name of Mr. Savaram Venkata Satyanarayana Prasad	Savaram Venkata Satyanarayana Prasad

Display of information - Secured assets possessed under the SARFAESI Act, 2002													
Sl no	ZO	RO	BRANCH	STATE	BORROWER NAME	GUARANTOR NAME (WHEREVER APPLICABLE)	REGISTERED ADDRESS OF THE BORROWER	REGISTERED ADDRESS OF THE GUARANTOR(Wherever applicable)	Outstanding Amount ( In Rs)	Asset Classification	Date of Asset Classification	Details of security possessed	Name of the Title Holder of the security possessed
5260	VIJAYAWADA	VIJAYAWADA	ARB, VIJAYAWADA	ANDHRA PRADESH	Sri Venkata Srinivasa Cotton Ginning Mill	1.Mrs. Vecha Sunitha 2.Mr. Mittapalli Rajendra Babu 3.Mr. Suda Venkateswaralu	M/s. Sri Venkata Srinivasa Cotton Ginning Mill Registered Office: D. No. 9-6/1, Opp. to Andhra Bank Street, Near Municipality Office, Piduguralla- 522 413  Mr. Vecha Krishna Murthy (Managing Partner) S/o V. Chinna Malaiah, Flat No. 29, 6th Line, Swamiji Apartment, Chandramouli Nagar, Guntur- 522 007  Mr. Vecha Manoj Kumar (Partner) S/o V. Krishna Murthy, Flat No. 29, 6th Line, Swamiji Apartment, Chandramouli Nagar, Guntur- 522 007	1.W/o Vecha Krishna Murthy, Flat No. 29, 6th Line, Swamiji Apartment, Chandramouli Nagar, Guntur- 522 007 2.D. No. 3-29-13, 4th Lane, Krishna Nagar, Pattabhipuram, Guntur- 522 006 3.S/o Chinna Bhardraiah, D. no. 9-6, Opp. to Andhra Bank Street, Piduguralla Post, Guntur- 522 413	32401064.54	DOUBTFUL	01-07-2018	227 Sq. Yards of residential vacant site situated at Plot No. 54, Near Chalapathi Engineering College, D. No. 290/1B of Lam Village and Panchayat, Amaravathi Raod, Tadikonda Mandal standing in the name of Mr. Vecha Krishna Murthy	Vecha Krishna Murthy
5261	VIJAYAWADA	VIJAYAWADA	ARB, VIJAYAWADA	ANDHRA PRADESH	Sri Venkata Srinivasa Cotton Ginning Mill	1.Mrs. Vecha Sunitha 2.Mr. Mittapalli Rajendra Babu 3.Mr. Suda Venkateswaralu	M/s. Sri Venkata Srinivasa Cotton Ginning Mill Registered Office: D. No. 9-6/1, Opp. to Andhra Bank Street, Near Municipality Office, Piduguralla- 522 413  Mr. Vecha Krishna Murthy (Managing Partner) S/o V. Chinna Malaiah, Flat No. 29, 6th Line, Swamiji Apartment, Chandramouli Nagar, Guntur- 522 007  Mr. Vecha Manoj Kumar (Partner) S/o V. Krishna Murthy, Flat No. 29, 6th Line, Swamiji Apartment, Chandramouli Nagar, Guntur- 522 007	1.W/o Vecha Krishna Murthy, Flat No. 29, 6th Line, Swamiji Apartment, Chandramouli Nagar, Guntur- 522 007 2.D. No. 3-29-13, 4th Lane, Krishna Nagar, Pattabhipuram, Guntur- 522 006 3.S/o Chinna Bhardraiah, D. no. 9-6, Opp. to Andhra Bank Street, Piduguralla Post, Guntur- 522 413	32401064.54	DOUBTFUL	01-07-2018	Vacant site of 230+40= 270 Sq. Yards (4.63 cents) situated at D. No. 415/B, Opp. D. No. 39-3-298, New Guntur Railway Station Road, Nehru Nagar, Guntur held in the name of Mr. G. Mallikarjuna Rao.	G. Mallikarjuna Rao.

Display of information - Secured assets possessed under the SARFAESI Act, 2002													
Sl no	ZO	RO	BRANCH	STATE	BORROWER NAME	GUARANTOR NAME (WHEREVER APPLICABLE)	REGISTERED ADDRESS OF THE BORROWER	REGISTERED ADDRESS OF THE GUARANTOR(Wherever applicable)	Outstanding Amount ( In Rs)	Asset Classification	Date of Asset Classification	Details of security possessed	Name of the Title Holder of the security possessed
5262	VIJAYAWADA	VIJAYAWADA	ARB, VIJAYAWADA	ANDHRA PRADESH	Sri Venkata Srinivasa Cotton Ginning Mill	1.Mrs. Vecha Sunitha 2.Mr. Mittapalli Rajendra Babu 3.Mr. Suda Venkateswaralu	M/s. Sri Venkata Srinivasa Cotton Ginning Mill Registered Office: D. No. 9-6/1, Opp. to Andhra Bank Street, Near Municipality Office, Piduguralla- 522 413  Mr. Vecha Krishna Murthy (Managing Partner) S/o V. Chinna Malaiah, Flat No. 29, 6th Line, Swamiji Apartment, Chandramouli Nagar, Guntur- 522 007  Mr. Vecha Manoj Kumar (Partner) S/o V. Krishna Murthy, Flat No. 29, 6th Line, Swamiji Apartment, Chandramouli Nagar, Guntur- 522 007	1.W/o Vecha Krishna Murthy, Flat No. 29, 6th Line, Swamiji Apartment, Chandramouli Nagar, Guntur- 522 007 2.D. No. 3-29-13, 4th Lane, Krishna Nagar, Pattabhipuram, Guntur- 522 006 3.S/o Chinna Bhardraiah, D. no. 9-6, Opp. to Andhra Bank Street, Piduguralla Post, Guntur- 522 413	32401064.54	DOUBTFUL	01-07-2018	1021 Sq. Yards of residential vacant site situated at nerest D. No. 25-25-192, near By Pass Road, Sri Sai Lakshmi Cotton Ginning Mill Backside, D. No. 33/5 of R Agraharam, Guntur Municipal Corporation Limits, Guntur in the name of Mr. Vecha Krishna Murthy.	Vecha Krishna Murthy.
5263	VIJAYAWADA	VIJAYAWADA	ARB, VIJAYAWADA	ANDHRA PRADESH	Sri Venkata Srinivasa Cotton Ginning Mill	1.Mrs. Vecha Sunitha 2.Mr. Mittapalli Rajendra Babu 3.Mr. Suda Venkateswaralu	M/s. Sri Venkata Srinivasa Cotton Ginning Mill Registered Office: D. No. 9-6/1, Opp. to Andhra Bank Street, Near Municipality Office, Piduguralla- 522 413  Mr. Vecha Krishna Murthy (Managing Partner) S/o V. Chinna Malaiah, Flat No. 29, 6th Line, Swamiji Apartment, Chandramouli Nagar, Guntur- 522 007  Mr. Vecha Manoj Kumar (Partner) S/o V. Krishna Murthy, Flat No. 29, 6th Line, Swamiji Apartment, Chandramouli Nagar, Guntur- 522 007	1.W/o Vecha Krishna Murthy, Flat No. 29, 6th Line, Swamiji Apartment, Chandramouli Nagar, Guntur- 522 007 2.D. No. 3-29-13, 4th Lane, Krishna Nagar, Pattabhipuram, Guntur- 522 006 3.S/o Chinna Bhardraiah, D. no. 9-6, Opp. to Andhra Bank Street, Piduguralla Post, Guntur- 522 413	32401064.54	DOUBTFUL	01-07-2018	209 Sq. Yards of residential vacant site situated at Plot No. 512A, D.No. 502, 503/1 of Gorantla, New Guntur Municipal Corporation Limits, Guntur standing in the name of Mrs. Vecha Sunitha.	Vecha Sunitha.

Display of information - Secured assets possessed under the SARFAESI Act, 2002													
Sl no	ZO	RO	BRANCH	STATE	BORROWER NAME	GUARANTOR NAME (WHEREVER APPLICABLE)	REGISTERED ADDRESS OF THE BORROWER	REGISTERED ADDRESS OF THE GUARANTOR(Wherever applicable)	Outstanding Amount ( In Rs)	Asset Classification	Date of Asset Classification	Details of security possessed	Name of the Title Holder of the security possessed
5264	VIJAYAWADA	VIJAYAWADA	ARB, VIJAYAWADA	ANDHRA PRADESH	Sri Venkata Srinivasa Cotton Ginning Mill	1.Mrs. Vecha Sunitha 2.Mr. Mittapalli Rajendra Babu 3.Mr. Suda Venkateswaralu	M/s. Sri Venkata Srinivasa Cotton Ginning Mill Registered Office: D. No. 9-6/1, Opp. to Andhra Bank Street, Near Municipality Office, Piduguralla- 522 413  Mr. Vecha Krishna Murthy (Managing Partner) S/o V. Chinna Malaiah, Flat No. 29, 6th Line, Swamiji Apartment, Chandramouli Nagar, Guntur- 522 007  Mr. Vecha Manoj Kumar (Partner) S/o V. Krishna Murthy, Flat No. 29, 6th Line, Swamiji Apartment, Chandramouli Nagar, Guntur- 522 007	1.W/o Vecha Krishna Murthy, Flat No. 29, 6th Line, Swamiji Apartment, Chandramouli Nagar, Guntur- 522 007 2.D. No. 3-29-13, 4th Lane, Krishna Nagar, Pattabhipuram, Guntur- 522 006 3.S/o Chinna Bhardraiah, D. no. 9-6, Opp. to Andhra Bank Street, Piduguralla Post, Guntur- 522 413	32401064.54	DOUBTFUL	01-07-2018	311 Sq. Yards of residential vacant site situated at Plot No. 24, D. No. 62 of Chowdavaram Village, Ramya Nagar, Chowdavarm, Guntur Municipal Corporation Limits, Guntur standing in the name of Mr. Vecha Krishna Murthy.	Vecha Krishna Murthy.
5265	VIJAYAWADA	VIJAYAWADA	ARB, VIJAYAWADA	ANDHRA PRADESH	Srinivasa Exports	Mrs. Akkisetti Sujatha	M/s. Srinivasa Exports Registered Office: D. No. 2-14-121/12, Near Railway Track, 7th Line, Syamala Nagar, Pattabhipuram, Guntur- 522 003  Mr. Pasupuleti Kondala Rao (Managing Partner) R/o D. No. 7-107/B, Lalpuram, Etukur, Guntur- 522017 Mr. Akkisetti Babu Rao (Partner) R/o D. No. 2-14-121/12, Near Railway Track, 7th Line, Syamala Nagar, Pattabhipuram, Guntur- 522 003	W/o Akkisetti Babu Rao, D. No. 2-14-121/12, Near Railway Track, 7th Line, Syamala Nagar, Pattabhipuram, Guntur- 522 003	29079722.54	DOUBTFUL	24-06-2020	Urban Residential Flat No. 103, Block No. 2, Srinivasam Apartment situated at Nallapadu Village, Bhagyanagar, Turakapalem Road, Guntur	Akkisetti Babu Rao,
5266	VIJAYAWADA	VIJAYAWADA	ARB, VIJAYAWADA	ANDHRA PRADESH	Srinivasa Exports	Mrs. Akkisetti Sujatha	M/s. Srinivasa Exports Registered Office: D. No. 2-14-121/12, Near Railway Track, 7th Line, Syamala Nagar, Pattabhipuram, Guntur- 522 003  Mr. Pasupuleti Kondala Rao (Managing Partner) R/o D. No. 7-107/B, Lalpuram, Etukur, Guntur- 522017 Mr. Akkisetti Babu Rao (Partner) R/o D. No. 2-14-121/12, Near Railway Track, 7th Line, Syamala Nagar, Pattabhipuram, Guntur- 522 003	W/o Akkisetti Babu Rao, D. No. 2-14-121/12, Near Railway Track, 7th Line, Syamala Nagar, Pattabhipuram, Guntur- 522 003	29079722.54	DOUBTFUL	24-06-2020	Urban Residential Flat No. 105, Block No. 2, Srinivasam Apartment situated at Nallapadu Village, Bhagyanagar, Turakapalem Road, Guntur	Akkisetti Babu Rao,

Display of information - Secured assets possessed under the SARFAESI Act, 2002													
Sl no	ZO	RO	BRANCH	STATE	BORROWER NAME	GUARANTOR NAME (WHEREVER APPLICABLE)	REGISTERED ADDRESS OF THE BORROWER	REGISTERED ADDRESS OF THE GUARANTOR(Wherever applicable)	Outstanding Amount ( In Rs)	Asset Classification	Date of Asset Classification	Details of security possessed	Name of the Title Holder of the security possessed
5267	VIJAYAWADA	VIJAYAWADA	ARB, VIJAYAWADA	ANDHRA PRADESH	Srinivasa Exports	Mrs. Akkisetti Sujatha	M/s. Srinivasa Exports Registered Office: D. No. 2-14-121/12, Near Railway Track, 7th Line, Syamala Nagar, Pattabhipuram, Guntur- 522 003  Mr. Pasupuleti Kondala Rao (Managing Partner) R/o D. No. 7-107/B, Lalpuram, Etukur, Guntur- 522017 Mr. Akkisetti Babu Rao (Partner) R/o D. No. 2-14-121/12, Near Railway Track, 7th Line, Syamala Nagar, Pattabhipuram, Guntur- 522 003	W/o Akkisetti Babu Rao, D. No. 2-14-121/12, Near Railway Track, 7th Line, Syamala Nagar, Pattabhipuram, Guntur- 522 003	29079722.54	DOUBTFUL	24-06-2020	Urban Residential Flat No. 201, Block No. 2, Srinivasam Apartment situated at Nallapadu Village, Bhagyanagar, Turakapalem Road, Guntur	Akkiseti Babu Rao,
5268	VIJAYAWADA	VIJAYAWADA	ARB, VIJAYAWADA	ANDHRA PRADESH	Srinivasa Exports	Mrs. Akkisetti Sujatha	M/s. Srinivasa Exports Registered Office: D. No. 2-14-121/12, Near Railway Track, 7th Line, Syamala Nagar, Pattabhipuram, Guntur- 522 003  Mr. Pasupuleti Kondala Rao (Managing Partner) R/o D. No. 7-107/B, Lalpuram, Etukur, Guntur- 522017 Mr. Akkisetti Babu Rao (Partner) R/o D. No. 2-14-121/12, Near Railway Track, 7th Line, Syamala Nagar, Pattabhipuram, Guntur- 522 003	W/o Akkisetti Babu Rao, D. No. 2-14-121/12, Near Railway Track, 7th Line, Syamala Nagar, Pattabhipuram, Guntur- 522 003	29079722.54	DOUBTFUL	24-06-2020	Urban Residential Flat No. 203, Block No. 2, Srinivasam Apartment situated at Nallapadu Village, Bhagyanagar, Turakapalem Road, Guntur	Akkiseti Babu Rao,
5269	VIJAYAWADA	VIJAYAWADA	ARB, VIJAYAWADA	ANDHRA PRADESH	Srinivasa Exports	Mrs. Akkisetti Sujatha	M/s. Srinivasa Exports Registered Office: D. No. 2-14-121/12, Near Railway Track, 7th Line, Syamala Nagar, Pattabhipuram, Guntur- 522 003  Mr. Pasupuleti Kondala Rao (Managing Partner) R/o D. No. 7-107/B, Lalpuram, Etukur, Guntur- 522017 Mr. Akkisetti Babu Rao (Partner) R/o D. No. 2-14-121/12, Near Railway Track, 7th Line, Syamala Nagar, Pattabhipuram, Guntur- 522 003	W/o Akkisetti Babu Rao, D. No. 2-14-121/12, Near Railway Track, 7th Line, Syamala Nagar, Pattabhipuram, Guntur- 522 003	29079722.54	DOUBTFUL	24-06-2020	Non-agricultural land at D. No. 270adm. Ac.6.18 cents and the same divided into single plot bearing covering in an extent of Ac.2.00 Cents and out of it an extent of Ac.2.00 Cents and out of it an extent of Ac.1.00 Cents of vacant site situated at Bonthapadu Village, Etyku Panchayath, Guntur.	Akkiseti Babu Rao,

Display of information - Secured assets possessed under the SARFAESI Act, 2002													
Sl no	ZO	RO	BRANCH	STATE	BORROWER NAME	GUARANTOR NAME (WHEREVER APPLICABLE)	REGISTERED ADDRESS OF THE BORROWER	REGISTERED ADDRESS OF THE GUARANTOR(Wherever applicable)	Outstanding Amount ( In Rs)	Asset Classification	Date of Asset Classification	Details of security possessed	Name of the Title Holder of the security possessed
5270	VIJAYAWADA	VIJAYAWADA	ARB, VIJAYAWADA	ANDHRA PRADESH	Srinivasa Exports	Mrs. Akkiseti Sujatha	M/s. Srinivasa Exports Registered Office: D. No. 2-14-121/12, Near Railway Track, 7th Line, Syamala Nagar, Pattabhipuram, Guntur- 522 003  Mr. Pasupuleti Kondala Rao (Managing Partner) R/o D. No. 7-107/B, Lalpuram, Etukur, Guntur- 522017 Mr. Akkiseti Babu Rao (Partner) R/o D. No. 2-14-121/12, Near Railway Track, 7th Line, Syamala Nagar, Pattabhipuram, Guntur- 522 003	W/o Akkiseti Babu Rao, D. No. 2-14-121/12, Near Railway Track, 7th Line, Syamala Nagar, Pattabhipuram, Guntur- 522 003	29079722.54	DOUBTFUL	24-06-2020	Non-agricultural land at D. No. 270 admg. Ac.6.18 cents and the same divided into single plot bearing covering in an extent of Ac.2.00 Cents and out of it an extent of Ac.2.00 Cents and out of it an extent of Ac.1.00 Cents of vacant site situated at Bonthapadu Village, Etyku Panchayath, Guntur.	Akkiseti Babu Rao,
5271	VIJAYAWADA	VIJAYAWADA	ARB, VIJAYAWADA	ANDHRA PRADESH	Srinivasa Exports	Mrs. Akkiseti Sujatha	M/s. Srinivasa Exports Registered Office: D. No. 2-14-121/12, Near Railway Track, 7th Line, Syamala Nagar, Pattabhipuram, Guntur- 522 003  Mr. Pasupuleti Kondala Rao (Managing Partner) R/o D. No. 7-107/B, Lalpuram, Etukur, Guntur- 522017 Mr. Akkiseti Babu Rao (Partner) R/o D. No. 2-14-121/12, Near Railway Track, 7th Line, Syamala Nagar, Pattabhipuram, Guntur- 522 003	W/o Akkiseti Babu Rao, D. No. 2-14-121/12, Near Railway Track, 7th Line, Syamala Nagar, Pattabhipuram, Guntur- 522 003	29079722.54	DOUBTFUL	24-06-2020	Urban Residential Land at D. No. 163/A, 163/3 admg Ac. 2.60 out of it in an extent of 1020.1/2 Sq. Yards and the same divided into a single plot one such plot bearing covering in an extent of 680.3/9 Sq. Yards of Vancant site situated at Ankireddypalem Village, Guntur, Bonthapadu Villahe, Etuku	Akkiseti Babu Rao,
5272	VIJAYAWADA	VIJAYAWADA	ARB, VIJAYAWADA	ANDHRA PRADESH	Swastik Enterprises	Mr. Koppuravuri Nataraja Rao	M/s. Swastik Enterprises GF-92/72, Mahatma Gandhi Wholesale Commercial Complex, Mahendra Nagar, Gollapudi, Vijayawda, Krishna District  Mrs. Tuniguntla Durga Deepthi (Proprietor) Add 1: D. No. 27-1/5-7, Block No. 5, Revenue Ward No. 9, Municipal Ward no. 23, Backside of South India Shopping Mall, Kruttiventivari Street, Governorpet, Vijayawada- 520 002 Add 2:D. No. 22-11-55, Tunuguntlavari Veedhi, Lalapet, Guntur, Andhra Pradesh- 522 003.	D. No. 27-1/5-7, Block No. 5, Revenue Ward No. 9, Municipal Ward no. 23, Backside of South India Shopping Mall, Kruttiventivari Street, Governorpet, Vijayawada- 520 00	31162365.38	DOUBTFUL	30-04-2021	EM of 200 Sq. Yard of Land with G+2 Floor, RCC Building located at D. No. 27-1/5-7NTS No. 150, Block No. 5, M. Ward No. 23, R. Ward No. 9, Back side of South India Shopping Mall, Krittiventivari Street, Governorpet, Vijayawada	Mr. Koppuravuri Nataraja Rao



Display of information - Secured assets possessed under the SARFAESI Act, 2002													
Sl no	ZO	RO	BRANCH	STATE	BORROWER NAME	GUARANTOR NAME (WHEREVER APPLICABLE)	REGISTERED ADDRESS OF THE BORROWER	REGISTERED ADDRESS OF THE GUARANTOR(Wherever applicable)	Outstanding Amount ( In Rs)	Asset Classification	Date of Asset Classification	Details of security possessed	Name of the Title Holder of the security possessed
5273	VIJAYAWADA	VIJAYAWADA	ARB, VIJAYAWADA	ANDHRA PRADESH	Vasundara Constructions	1.Mrs. Mandadi Durga Rama Lakshmi 2.Mr. Mandadi Ramakrishna Avadhani 3.Mr. Dandibhotla Satya Siva Sankara Subrahmanya Sastry 4.Mrs. Tatineni Hemakumari	M/s. Vasundara Constructions D. No. 6-94, Beside Canara Bank ATM NH-5, S.E.R. Centre, Prasadampadu, Vijayawada- 521108  Mrs. Venkata Lakshmi Mukkapatthi (Managing Partner) D. No. 6-71, Lakshmi Srinivasa Residency, Devi Plaza Road, S.E.R. Centre, Prasadampadu, Vijayawada- 521108  Mrs. Dandibhotla Kanchana Latha (Partner) D. No. 7-91/1, Near Pala Bazar, Prasadampadu, Vijayawada- 521108	1.D. No. 13-212/4, Seethanagaram, Tadepalli- 522250, Krishna District 2.D. No. 13-212/4, Seethanagaram, Tadepalli- 522250, Krishna District 3.D. No. 7-91/1, Near Pala Bazar, Prasadampadu, Vijayawada- 521108 4.D. No. 4-138, Penamaluru- 521139, Krishna District	16160842.80	DOUBTFUL	01-03-2021	Vacant land to the extent of 608.29 situated at R.S. No. 221, Near Door No. 4-194, Near ZPH School, Penamaluru, Krishna District.	Tatineni Hemakumari
5274	VIJAYAWADA	VIJAYAWADA	ARB, VIJAYAWADA	ANDHRA PRADESH	Venkata Lakshmi Agro Products & Harshita Enterprises	1.Mr. Ghanta Jagandha Rao 2.Mr. Ghanta Srinivasa Rao 3.Mrs. Ghanta Tirupathamma 4.Mrs. Telaprolu Bhagyalakshmi 5.Mrs. Ghanta Sai Divya 6.M/s. Tirumala Tini Oil Mills	M/s. Venkatalakshmi Agro Products Registered Office: C/O Sri Bhagyalakshmi Ginning Mills, Sy. No. 178/C, Ganapavaram Village, Nadendla Mandal, Chilakaluripeta Unit: Yadavalli Village, Chilakaluripeta Mandal, Guntur District Mr. Ghanta Srinivasa Rao (Proprietor) S/o Ghanta Jagandha Rao, Flat. No. 203, Maurya Classic, 1st Line, Symala Nagar, Guntur, Andhra Pradesh- 522 006  M/s. Harshita Enterprises Registered Office: CD. No. 4-304, 1st Lane, Pandaripuram, Chilakaluripeta Unit: Yadavalli Village,	1.S/o Masthanaiah, R/O D. No. 4-304, 1st Line, Pandaripuram, Chilakaluripet, Guntur, Andhra Pradesh- 522 616 2.S/o Ghanta Jagandha Rao, Flat. No. 203, Maurya Classic, 1st Line, Symala Nagar, Guntur, Andhra Pradesh- 522 006 3.W/o Ghanta Jagannadha Rao, R/O D. No. 4-304, 1st Line, Pandaripuram, Chilakaluripet, Guntur, Andhra Pradesh- 522 616 4.D/o Ghanta Jagandha Rao, R/O D. No. 4-304, 1st Line, Pandaripuram, Chilakaluripet, Guntur, Andhra Pradesh- 522	36247255.46	DOUBTFUL	30-07-2018	265.50 Sq. Yards of residential vacant site situated at nearest D. No. 11-260, Koretipadu D.No. 62/A, 6th line Vijayapuri Colony, Behind Myrthri Homes, JKC College Road, Guntur Municipal Corporation Limits, Guntur standing in the name of Mrs. Telaprolu Bhagya Lakshmi	Telaprolu Bhagya Lakshmi

Display of information - Secured assets possessed under the SARFAESI Act, 2002													
Sl no	ZO	RO	BRANCH	STATE	BORROWER NAME	GUARANTOR NAME (WHEREVER APPLICABLE)	REGISTERED ADDRESS OF THE BORROWER	REGISTERED ADDRESS OF THE GUARANTOR(Wherever applicable)	Outstanding Amount ( In Rs)	Asset Classification	Date of Asset Classification	Details of security possessed	Name of the Title Holder of the security possessed
5275	VIJAYAWADA	VIJAYAWADA	ARB, VIJAYAWADA	ANDHRA PRADESH	Venkata Lakshmi Agro Products & Harshita Enterprises	1.Mr. Ghanta Jagandha Rao 2.Mr. Ghanta Srinivasa Rao 3.Mrs. Ghanta Tirupathamma 4.Mrs. Telaprolu Bhagyalakshmi 5.Mrs. Ghanta Sai Divya 6.M/s. Tirumala Tini Oil Mills	M/s. Venkatalakshmi Agro Products Registered Office: C/O Sri Bhagyalakshmi Ginning Mills, Sy. No. 178/C, Ganapavaram Village, Nadendla Mandal, Chilakaluripeta Unit: Yadavalli Village, Chilakaluripeta Mandal, Guntur District Mr. Ghanta Srinivasa Rao (Proprietor) S/o Ghanta Jagandha Rao, Flat. No. 203, Maurya Classic, 1st Line, Symala Nagar, Guntur, Andhra Pradesh- 522 006  M/s. Harshita Enterprises Registered Office: CD. No. 4-304, 1st Lane, Pandaripuram, Chilakaluripeta Unit: Yadavalli Village	1.S/o Masthanaiah, R/O D. No. 4-304, 1st Line, Pandaripuram, Chilakaluripet, Guntur, Andhra Pradesh- 522 616 2.S/o Ghanta Jagandha Rao, Flat. No. 203, Maurya Classic, 1st Line, Symala Nagar, Guntur, Andhra Pradesh- 522 006 3.W/o Ghanta Jagannadha Rao, R/O D. No. 4-304, 1st Line, Pandaripuram, Chilakaluripet, Guntur, Andhra Pradesh- 522 616 4.D/o Ghanta Jagandha Rao, R/O D. No. 4-304, 1st Line, Pandaripuram, Chilakaluripet, Guntur, Andhra Pradesh- 522 616	36247255.46	DOUBTFUL	30-07-2018	2.50 acres (1.67+0.58+0.25 cents) of land situated at D. No. 220/2, 247/A, 247/B, 247/C2 of Yadavalli Village & Panchayat, Beside Tobacco Godown, Chilakaluripet Mandal, Guntur District standing in the name of Mr. Ghanta Jagannadha.	Ghanta Jagannadha.
5276	VIJAYAWADA	VIJAYAWADA	ARB, VIJAYAWADA	ANDHRA PRADESH	Venkata Lakshmi Agro Products & Harshita Enterprises	1.Mr. Ghanta Jagandha Rao 2.Mr. Ghanta Srinivasa Rao 3.Mrs. Ghanta Tirupathamma 4.Mrs. Telaprolu Bhagyalakshmi 5.Mrs. Ghanta Sai Divya 6.M/s. Tirumala Tini Oil Mills	M/s. Venkatalakshmi Agro Products Registered Office: C/O Sri Bhagyalakshmi Ginning Mills, Sy. No. 178/C, Ganapavaram Village, Nadendla Mandal, Chilakaluripeta Unit: Yadavalli Village, Chilakaluripeta Mandal, Guntur District Mr. Ghanta Srinivasa Rao (Proprietor) S/o Ghanta Jagandha Rao, Flat. No. 203, Maurya Classic, 1st Line, Symala Nagar, Guntur, Andhra Pradesh- 522 006  M/s. Harshita Enterprises Registered Office: CD. No. 4-304, 1st Lane, Pandaripuram, Chilakaluripeta Unit: Yadavalli Village	1.S/o Masthanaiah, R/O D. No. 4-304, 1st Line, Pandaripuram, Chilakaluripet, Guntur, Andhra Pradesh- 522 616 2.S/o Ghanta Jagandha Rao, Flat. No. 203, Maurya Classic, 1st Line, Symala Nagar, Guntur, Andhra Pradesh- 522 006 3.W/o Ghanta Jagannadha Rao, R/O D. No. 4-304, 1st Line, Pandaripuram, Chilakaluripet, Guntur, Andhra Pradesh- 522 616 4.D/o Ghanta Jagandha Rao, R/O D. No. 4-304, 1st Line, Pandaripuram, Chilakaluripet, Guntur, Andhra Pradesh- 522 616	36247255.46	DOUBTFUL	30-07-2018	363 sq yds (121 + 242) of residential vacant site situated at Door No.4-304,D.No.146,Purushothapatnam, 1st lane, Pandaripuram, Chilakaluripet Municipality, Guntur Dist standing in the name of Mr Ghanta Jagannadha Rao]	Ghanta Jagannadha Rao

Display of information - Secured assets possessed under the SARFAESI Act, 2002													
Sl no	ZO	RO	BRANCH	STATE	BORROWER NAME	GUARANTOR NAME (WHEREVER APPLICABLE)	REGISTERED ADDRESS OF THE BORROWER	REGISTERED ADDRESS OF THE GUARANTOR(Wherever applicable)	Outstanding Amount ( In Rs)	Asset Classification	Date of Asset Classification	Details of security possessed	Name of the Title Holder of the security possessed
5277	VIJAYAWADA	VIJAYAWADA	ARB, VIJAYAWADA	ANDHRA PRADESH	Venkata Lakshmi Agro Products & Harshita Enterprises	1.Mr. Ghanta Jagandha Rao 2.Mr. Ghanta Srinivasa Rao 3.Mrs. Ghanta Tirupathamma 4.Mrs. Telaprolu Bhagyalakshmi 5.Mrs. Ghanta Sai Divya 6.M/s. Tirumala Tini Oil Mills	M/s. Venkatalakshmi Agro Products Registered Office: C/O Sri Bhagyalakshmi Ginning Mills, Sy. No. 178/C, Ganapavaram Village, Nadendla Mandal, Chilakaluripeta Unit: Yadavalli Village, Chilakaluripeta Mandal, Guntur District Mr. Ghanta Srinivasa Rao (Proprietor) S/o Ghanta Jagandha Rao, Flat. No. 203, Maurya Classic, 1st Line, Symala Nagar, Guntur, Andhra Pradesh- 522 006  M/s. Harshita Enterprises Registered Office: CD. No. 4-304, 1st Lane, Pandaripuram, Chilakaluripeta Unit: Yadavalli Village	1.S/o Masthanaiah, R/O D. No. 4-304, 1st Line, Pandaripuram, Chilakaluripet, Guntur, Andhra Pradesh- 522 616 2.S/o Ghanta Jagandha Rao, Flat. No. 203, Maurya Classic, 1st Line, Symala Nagar, Guntur, Andhra Pradesh- 522 006 3.W/o Ghanta Jagannadha Rao, R/O D. No. 4-304, 1st Line, Pandaripuram, Chilakaluripet, Guntur, Andhra Pradesh- 522 616 4.D/o Ghanta Jagandha Rao, R/O D. No. 4-304, 1st Line, Pandaripuram, Chilakaluripet, Guntur, Andhra Pradesh- 522 616	36247255.46	DOUBTFUL	30-07-2018	1016.80 sq yds of residential vacant site situated at Kornepadu D No. 611, 611/1, Nearest Door No.11-146, Kornepadu sivaru, Vinjanampadu village & panchayat, Guntur Dist standing in the name of Mrs Ghanta Sai Divya w/o Srinivasa Rao.	Ghanta Sai Divya w/o Srinivasa Rao
5278	VIJAYAWADA	VIJAYAWADA	ARB, VIJAYAWADA	ANDHRA PRADESH	Venkata Lakshmi Agro Products & Harshita Enterprises	1.Mr. Ghanta Jagandha Rao 2.Mr. Ghanta Srinivasa Rao 3.Mrs. Ghanta Tirupathamma 4.Mrs. Telaprolu Bhagyalakshmi 5.Mrs. Ghanta Sai Divya 6.M/s. Tirumala Tini Oil Mills	M/s. Venkatalakshmi Agro Products Registered Office: C/O Sri Bhagyalakshmi Ginning Mills, Sy. No. 178/C, Ganapavaram Village, Nadendla Mandal, Chilakaluripeta Unit: Yadavalli Village, Chilakaluripeta Mandal, Guntur District Mr. Ghanta Srinivasa Rao (Proprietor) S/o Ghanta Jagandha Rao, Flat. No. 203, Maurya Classic, 1st Line, Symala Nagar, Guntur, Andhra Pradesh- 522 006  M/s. Harshita Enterprises Registered Office: CD. No. 4-304, 1st Lane, Pandaripuram, Chilakaluripeta Unit: Yadavalli Village	1.S/o Masthanaiah, R/O D. No. 4-304, 1st Line, Pandaripuram, Chilakaluripet, Guntur, Andhra Pradesh- 522 616 2.S/o Ghanta Jagandha Rao, Flat. No. 203, Maurya Classic, 1st Line, Symala Nagar, Guntur, Andhra Pradesh- 522 006 3.W/o Ghanta Jagannadha Rao, R/O D. No. 4-304, 1st Line, Pandaripuram, Chilakaluripet, Guntur, Andhra Pradesh- 522 616 4.D/o Ghanta Jagandha Rao, R/O D. No. 4-304, 1st Line, Pandaripuram, Chilakaluripet, Guntur, Andhra Pradesh- 522 616	36247255.46	DOUBTFUL	30-07-2018	2400 sq yds of site with an old tiled house (constructed without approved plan) situated at Kukkapalli varipalem village D No.204, Ganeshuvvari palem, Chilakaluripet Mandal, Guntur Dist standing in the name of Mr Ghanta Jagannadha Rao.	Ghanta Jagannadha Rao.

Display of information - Secured assets possessed under the SARFAESI Act, 2002													
Sl no	ZO	RO	BRANCH	STATE	BORROWER NAME	GUARANTOR NAME (WHEREVER APPLICABLE)	REGISTERED ADDRESS OF THE BORROWER	REGISTERED ADDRESS OF THE GUARANTOR(Wherever applicable)	Outstanding Amount ( In Rs)	Asset Classification	Date of Asset Classification	Details of security possessed	Name of the Title Holder of the security possessed
5279	VIJAYAWADA	VIJAYAWADA	ARB, VIJAYAWADA	ANDHRA PRADESH	Venkata Lakshmi Agro Products & Harshita Enterprises	1.Mr. Ghanta Jagandha Rao 2.Mr. Ghanta Srinivasa Rao 3.Mrs. Ghanta Tirupathamma 4.Mrs. Telaprolu Bhagyalakshmi 5.Mrs. Ghanta Sai Divya 6.M/s. Tirumala Tini Oil Mills	M/s. Venkatalakshmi Agro Products Registered Office: C/O Sri Bhagyalakshmi Ginning Mills, Sy. No. 178/C, Ganapavaram Village, Nadendla Mandal, Chilakaluripeta Unit: Yadavalli Village, Chilakaluripeta Mandal, Guntur District Mr. Ghanta Srinivasa Rao (Proprietor) S/o Ghanta Jagandha Rao, Flat. No. 203, Maurya Classic, 1st Line, Symala Nagar, Guntur, Andhra Pradesh- 522 006  M/s. Harshita Enterprises Registered Office: CD. No. 4-304, 1st Lane, Pandaripuram, Chilakaluripeta Unit: Yadavalli Village	1.S/o Masthanaiah, R/O D. No. 4-304, 1st Line, Pandaripuram, Chilakaluripet, Guntur, Andhra Pradesh- 522 616 2.S/o Ghanta Jagandha Rao, Flat. No. 203, Maurya Classic, 1st Line, Symala Nagar, Guntur, Andhra Pradesh- 522 006 3.W/o Ghanta Jagannadha Rao, R/O D. No. 4-304, 1st Line, Pandaripuram, Chilakaluripet, Guntur, Andhra Pradesh- 522 616 4.D/o Ghanta Jagandha Rao, R/O D. No. 4-304, 1st Line, Pandaripuram, Chilakaluripet, Guntur, Andhra Pradesh- 522 616	36247255.46	DOUBTFUL	30-07-2018	3485 sq yds (581+2904) of site with an old shed (constructed without approved plan) situated at D Nos. 247-A, 219 of Yadavalli village, Chilakaluripet Mandal, Guntur district standing in the Tirumala Tini Oil Mills represented by (a) Mrs Ghanta Tirupatamma & (b) Mr Ghanta Jagannadha Rao	Ghanta Tirupatamma & (b) Mr Ghanta Jagannadha Rao
5280	VIJAYAWADA	VIJAYAWADA	ARB, VIJAYAWADA	ANDHRA PRADESH	Venkata Lakshmi Agro Products & Harshita Enterprises	1.Mr. Ghanta Jagandha Rao 2.Mr. Ghanta Srinivasa Rao 3.Mrs. Ghanta Tirupathamma 4.Mrs. Telaprolu Bhagyalakshmi 5.Mrs. Ghanta Sai Divya 6.M/s. Tirumala Tini Oil Mills	M/s. Venkatalakshmi Agro Products Registered Office: C/O Sri Bhagyalakshmi Ginning Mills, Sy. No. 178/C, Ganapavaram Village, Nadendla Mandal, Chilakaluripeta Unit: Yadavalli Village, Chilakaluripeta Mandal, Guntur District Mr. Ghanta Srinivasa Rao (Proprietor) S/o Ghanta Jagandha Rao, Flat. No. 203, Maurya Classic, 1st Line, Symala Nagar, Guntur, Andhra Pradesh- 522 006  M/s. Harshita Enterprises Registered Office: CD. No. 4-304, 1st Lane, Pandaripuram, Chilakaluripeta Unit: Yadavalli Village	1.S/o Masthanaiah, R/O D. No. 4-304, 1st Line, Pandaripuram, Chilakaluripet, Guntur, Andhra Pradesh- 522 616 2.S/o Ghanta Jagandha Rao, Flat. No. 203, Maurya Classic, 1st Line, Symala Nagar, Guntur, Andhra Pradesh- 522 006 3.W/o Ghanta Jagannadha Rao, R/O D. No. 4-304, 1st Line, Pandaripuram, Chilakaluripet, Guntur, Andhra Pradesh- 522 616 4.D/o Ghanta Jagandha Rao, R/O D. No. 4-304, 1st Line, Pandaripuram, Chilakaluripet, Guntur, Andhra Pradesh- 522 616	36247255.46	DOUBTFUL	30-07-2018	191.50 sq yds of residential vacant site situated at nearest Door no.34-446, D No.211/F of purushothapatnam, Block No.34, Near YSR Statue, Bhuvanarushi Nagar, Chilakaluripet Municipality limits, Guntur District standing in the name of Mr. Ghanta Jagannadha Rao	Ghanta Jagannadha Rao

Display of information - Secured assets possessed under the SARFAESI Act, 2002													
Sl no	ZO	RO	BRANCH	STATE	BORROWER NAME	GUARANTOR NAME (WHEREVER APPLICABLE)	REGISTERED ADDRESS OF THE BORROWER	REGISTERED ADDRESS OF THE GUARANTOR(Wherever applicable)	Outstanding Amount ( In Rs)	Asset Classification	Date of Asset Classification	Details of security possessed	Name of the Title Holder of the security possessed
5281	VIJAYAWADA	VIJAYAWADA	ARB, VIJAYAWADA	ANDHRA PRADESH	Venkata Lakshmi Agro Products & Harshita Enterprises	1.Mr. Ghanta Jagandha Rao 2.Mr. Ghanta Srinivasa Rao 3.Mrs. Ghanta Tirupathamma 4.Mrs. Telaprolu Bhagyalakshmi 5.Mrs. Ghanta Sai Divya 6.M/s. Tirumala Tini Oil Mills	M/s. Venkatalakshmi Agro Products Registered Office: C/O Sri Bhagyalakshmi Ginning Mills, Sy. No. 178/C, Ganapavaram Village, Nadendla Mandal, Chilakaluripeta Unit: Yadavalli Village, Chilakaluripeta Mandal, Guntur District Mr. Ghanta Srinivasa Rao (Proprietor) S/o Ghanta Jagandha Rao, Flat. No. 203, Maurya Classic, 1st Line, Symala Nagar, Guntur, Andhra Pradesh- 522 006  M/s. Harshita Enterprises Registered Office: CD. No. 4-304, 1st Lane, Pandaripuram, Chilakaluripeta Unit: Yadavalli Village	1.S/o Masthanaiah, R/O D. No. 4-304, 1st Line, Pandaripuram, Chilakaluripet, Guntur, Andhra Pradesh- 522 616 2.S/o Ghanta Jagandha Rao, Flat. No. 203, Maurya Classic, 1st Line, Symala Nagar, Guntur, Andhra Pradesh- 522 006 3.W/o Ghanta Jagannadha Rao, R/O D. No. 4-304, 1st Line, Pandaripuram, Chilakaluripet, Guntur, Andhra Pradesh- 522 616 4.D/o Ghanta Jagandha Rao, R/O D. No. 4-304, 1st Line, Pandaripuram, Chilakaluripet, Guntur, Andhra Pradesh- 522 616	36247255.46	DOUBTFUL	30-07-2018	191.66 sq yds of residential vacant site situated at nearest Door no.34-446, D No.211/F of purushothapatnam, Block No.34, Near YSR Statue, Bhuvanarushi Nagar, Chilakaluripet Municipality limits, Guntur District standing in the name of Mr. Ghanta Tirupatamma	Ghanta Tirupatamma
5282	VIJAYAWADA	VIJAYAWADA	ARB, VIJAYAWADA	ANDHRA PRADESH	Venkatappaiah Cotton Traders & Hansini Cotton Ginning Mill	Mr. Guntupalli Hanumantha Rao	M/s. Venkatappaiah Cotton Traders Registered Office: D. No. 9-351, Pulladigunta (V), Vatticherukuru (M), Guntur Dist., A.P. Unit: C/o Sri Sai Traders, D. No. 6-126, Koyavaripalem, Prathipadu Mandal, Gunrur Dist., A.P. Mr. Guntupalli Chandra Sechar (Managing Partner & Mortgagor) Flat No. 27, D. No. 4-5-32/57, Kamlesh Estate Apartment, 1st Line Vidyanagar, Near Little Flower School, Guntur Mrs. Guntupalli Anusha (Partner) Flat No. 27, D. No. 4-5-32/57, Kamlesh Estate Apartment, 1st Line Vidyanagar, Near Little Flower School, Guntur	D. No. 9-351, Pulladigunta (V), Vatticherukuru Mandal, Guntur Dist., A.P.	49890706.86	DOUBTFUL	28-01-2021	An extent of 6.70 Cents of Non-Agriculture land situated at D. No. 261/2 & 263 of Kornepadu, Vatticherukuru Mandal, Guntur Dist.	Guntupalli Chandra Sechar
5283	VIJAYAWADA	VIJAYAWADA	ARB, VIJAYAWADA	ANDHRA PRADESH	Vijayalakshmi Agro Processing Industries	1.Mr. Naralasetty Krishna 2.Mr. Bogadi Sambasiva Rao 3.Mr. Narahari Venkata Rao	M/s. Vijaya Lakshmi Agro Processing Industries Office: D. No. 9-60/1, SBI Road, Parchur, Prakasam District, A.P. 523169  Mrs. Naralasetty Madhavi Lakshmi (Proprietor) W/o Ajay Babu, D. No. 9-60/1, SBI Road, Parchur, Prakasam District, A.P. 523169	1.S/o Ramulu, D. No. 5-6(2), Parchur, Prakasam District, A.P. - 532169 2.S/o Koteswara Rao, D. No. 1-83, Parchur, Prakasam District, A.P.- 532169 3.S/o Satyam, D. No. 2-9-1, Parchur, Prakasam District, A.P.- 532169	14230989.08	DOUBTFUL	25-06-2015	Residual value of the entire dall mill unit Sy. No. 464/1 to an extent of 501.25 Sq. Yds, 6th Block, D. No. 6-95, Plot No. 17,18,23,24, near Petrl Bunk, Parchur belongs to Naralasetty Madhavi Lakshmi	Naralasetty Madhavi Lakshmi

Display of information - Secured assets possessed under the SARFAESI Act, 2002													
Sl no	ZO	RO	BRANCH	STATE	BORROWER NAME	GUARANTOR NAME (WHEREVER APPLICABLE)	REGISTERED ADDRESS OF THE BORROWER	REGISTERED ADDRESS OF THE GUARANTOR(Wherever applicable)	Outstanding Amount ( In Rs)	Asset Classification	Date of Asset Classification	Details of security possessed	Name of the Title Holder of the security possessed
5284	VIJAYAWADA	VIJAYAWADA	ARB, VIJAYAWADA	ANDHRA PRADESH	Vishnavi Cottons	Mr. Alapati Gopala Krishna Mr. Manchikalapudi Srinivasa Rao	M/s. Vishnavi Cottons Office: D. No. 3/29/43, Mahindra Residency, Krishna Nagar, Guntir-522006.  Mr. Addanki Hari Krishna (Proprietor) D. No. 3/29/43, Mahindra Residency, Krishna Nagar, Guntir- 522006. Mb No. 9133333255	1.S/o Nageswara Rao, D. No. 2-1-64, Near Ramalayam, Stambalagaruvu, Pattabhipuram, Guntur-522006  2.S/o Narasimha Rao, Flat No. 9, Bommarillu Apartments,5th Lane, Rajendra Nagar, Pattabhipuram, Guntur City- 522006.	22681238.00	DOUBTFUL	31-10-2019	Rural Non-Agricultural Land admeasuring Ac.1.69 1/2 cents situated at D.No. 203/A2, 202/E of Pamulapadu Village & Panchayat, Tadikonda Mandal, within the limits of CRDA Guntur in the name of Mr. Alapati Gopala Krishna.	Alapati Gopala Krishna.
5285	VIJAYAWADA	VIJAYAWADA	ARB, VIJAYAWADA	ANDHRA PRADESH	Vishnavi Cottons	1.Mr. Alapati Gopala Krishna  2.Mr. Manchikalapudi Srinivasa Rao	M/s. Vishnavi Cottons Office: D. No. 3/29/43, Mahindra Residency, Krishna Nagar, Guntir-522006.  Mr. Addanki Hari Krishna (Proprietor) D. No. 3/29/43, Mahindra Residency, Krishna Nagar, Guntir- 522006. Mb No. 9133333255	1.S/o Nageswara Rao, D. No. 2-1-64, Near Ramalayam, Stambalagaruvu, Pattabhipuram, Guntur-522006  2.S/o Narasimha Rao, Flat No. 9, Bommarillu Apartments,5th Lane, Rajendra Nagar, Pattabhipuram, Guntur City- 522006.	22681238.00	DOUBTFUL	31-10-2019	Rural Non-Agricultural land admeasuring Ac.2.00 Cents situated at D. No. 203/A2, 202/E of Pamulapadu Village & panchayat, Tadikonda Mandal within the limits of CRDA, Guntur	Alapati Gopala Krishna
5286	VIJAYAWADA	VIJAYAWADA	ARB, VIJAYAWADA	ANDHRA PRADESH	Vishnu Agencies	Mr. Gutti Sri Ram Naresh	M/s. Vishnu Agencies Office: D. No. 21-9/3-9/5/4, Pasuputhota, 1st Lane, Madhuranagr, Vijayawada- 520003 Mrs. Kappaganthula Sesa Sai Leela Bhanu (Proprietor) W/o Kappaganthula Venkata Satya Nagendra Kumar, Flat No. 504, Block No. 1, Satyanaryana Towers, Ayodhya Nagar, Ramakrishnapuram, Vijayawada- 520003	S/o Gutti Annapura Sastry, Near Panduranfaswamy Temple, Nazarpet, Tenali, Guntur District, Andhra Pradesh	15827748.48	DOUBTFUL	13-01-2018	An extent of 253.33 sq.yds of residential vacant land at D.No.290/1 Plot No 57 Near Door No 4-687 and 4-688 Sairam Nagar layout Kesanupalli Village Guntur to vinukonda road narasaraopet Town Guntur Dist in the name of Kappaganthu Sesa Sai Leela Bhanu	Kappaganthu Sesa Sai Leela Bhanu
5287	VIJAYAWADA	VIJAYAWADA	ARB, VIJAYAWADA	ANDHRA PRADESH	Vishnu Agencies	Mr. Gutti Sri Ram Naresh	M/s. Vishnu Agencies Office: D. No. 21-9/3-9/5/4, Pasuputhota, 1st Lane, Madhuranagr, Vijayawada- 520003 Mrs. Kappaganthula Sesa Sai Leela Bhanu (Proprietor) W/o Kappaganthula Venkata Satya Nagendra Kumar, Flat No. 504, Block No. 1, Satyanaryana Towers, Ayodhya Nagar, Ramakrishnapuram, Vijayawada- 520003	S/o Gutti Annapura Sastry, Near Panduranfaswamy Temple, Nazarpet, Tenali, Guntur District, Andhra Pradesh	15827748.48	DOUBTFUL	13-01-2018	An extent of 253.33 sq.yds of residential vacant land at D.No.290/1 Plot No 56 Near Door No 4-687 and 4-688 Sairam Nagar layout Kesanupalli Village Guntur to vinukonda road narasaraopet Town Guntur Dist in the name of Kappaganthu Sesa Sai Leela Bhanu	Kappaganthu Sesa Sai Leela Bhanu

Display of information - Secured assets possessed under the SARFAESI Act, 2002													
Sl no	ZO	RO	BRANCH	STATE	BORROWER NAME	GUARANTOR NAME (WHEREVER APPLICABLE)	REGISTERED ADDRESS OF THE BORROWER	REGISTERED ADDRESS OF THE GUARANTOR(Wherever applicable)	Outstanding Amount ( In Rs)	Asset Classification	Date of Asset Classification	Details of security possessed	Name of the Title Holder of the security possessed
5288	VIJAYAWADA	VIJAYAWADA	ARB, VIJAYAWADA	ANDHRA PRADESH	Vyshnavi Traders	Mrs. Sudidela Vijaya Lakshmi	M/s. Vyshnavi Traders Office: Plot No. 537 & 538, Industrial Growth Center, APIIC Gundlapally, Maddipadu, Prakasam, Andhra Pradesh- 523211 Mrs. Ariga Leela Madhavi (Proprietor) W/o Ashok Reddy, Flat No. 1, 4th Floor, Viceroy Heights, Tadepalli, Guntur-522 501	W/o Ramachandra Reddy, Munnangi Village, Kollipara Mandal, Guntur District, Andhra Pradesh- 522 304	15041064.03	DOUBTFUL	31-01-2019	Vacant site in an extent of 0.48 cents situated at door no 1-38,Danthaluru Village,Gram Panchayat,Kollipara mandal,Guntur	Mrs. Sudidela Vijaya Lakshmi
5289	VIJAYAWADA	VIJAYAWADA	ARB, VIJAYAWADA	ANDHRA PRADESH	Vyshnavi Traders	Mrs. Sudidela Vijaya Lakshmi	M/s. Vyshnavi Traders Office: Plot No. 537 & 538, Industrial Growth Center, APIIC Gundlapally, Maddipadu, Prakasam, Andhra Pradesh- 523211 Mrs. Ariga Leela Madhavi (Proprietor) W/o Ashok Reddy, Flat No. 1, 4th Floor, Viceroy Heights, Tadepalli, Guntur-522 501	W/o Ramachandra Reddy, Munnangi Village, Kollipara Mandal, Guntur District, Andhra Pradesh- 522 304	15041064.03	DOUBTFUL	31-01-2019	Vacant site in an extent of 0.50 cents situated at door no 1-51B, Danthaluru Village,Gram Panchayat,Kollipara mandal,Guntur	Mrs. Sudidela Vijaya Lakshmi
5290	VIJAYAWADA	VIJAYAWADA	ARB, VIJAYAWADA	ANDHRA PRADESH	Vyshnavi Traders	Mrs. Sudidela Vijaya Lakshmi	M/s. Vyshnavi Traders Office: Plot No. 537 & 538, Industrial Growth Center, APIIC Gundlapally, Maddipadu, Prakasam, Andhra Pradesh- 523211 Mrs. Ariga Leela Madhavi (Proprietor) W/o Ashok Reddy, Flat No. 1, 4th Floor, Viceroy Heights, Tadepalli, Guntur-522 501	W/o Ramachandra Reddy, Munnangi Village, Kollipara Mandal, Guntur District, Andhra Pradesh- 522 304	15041064.03	DOUBTFUL	31-01-2019	Vacant site in an extent of 0.50 cents situated at door no 1-38A, Danthaluru Village,Gram Panchayat,Kollipara mandal,Guntur	Mrs. Sudidela Vijaya Lakshmi
5291	VIJAYAWADA	VIJAYAWADA	ARB, VIJAYAWADA	ANDHRA PRADESH	AVVAS INFOTECH PVT LTD	1.A. V. Subramanyeswara Sarma 2.Avva Venkata Sivaram 3.M/s. Agri Gold Farm Estates India Private Limited.	AVVAS INFOTECH PVT LTD D. No. 40-6-3 Nimmagadda Soma Sankar Rao Street, Krishnaraopet, Andhra Pradesh	1.1)Mr Avva Venkata Subramanyeswara Sarma FF3 Mahalakshmi Towers, A S rao Street, Lakshmi nagar, Satyanarayanpuram Vijayawada - 520011 2.3)Mr. Avva Venkata Sivaram D no. 23-35-39, A S rao Street Lakshmi Nagar Satyanarayanpuram, Vijayawada 3.4)M/s Agrigold Farm Estates india Pvt Ltd, Agrigold House, Plot No. 6, #40-6-3, Old revenue Colony, nimmagadda Soma Sankara Rao Street Labbipet, Vijayawada	118145230.73	DOUBTFUL	31-12-2017	Residential Vacant site admeasuring 3.79 Cents located at R.S N. 17/1 & 18/1, Near Door No. 49-4-15, Village Gunadala, Vijayawada in name of M/s. Agri Gold Farm Estates India Private Limited.	Agri Gold Farm Estates India Private Limited.

Display of information - Secured assets possessed under the SARFAESI Act, 2002													
Sl no	ZO	RO	BRANCH	STATE	BORROWER NAME	GUARANTOR NAME (WHEREVER APPLICABLE)	REGISTERED ADDRESS OF THE BORROWER	REGISTERED ADDRESS OF THE GUARANTOR(Wherever applicable)	Outstanding Amount ( In Rs)	Asset Classification	Date of Asset Classification	Details of security possessed	Name of the Title Holder of the security possessed
5292				ANDHRA PRADESH	CUBE INDIA PAPER MILLS PRIVATE LIMITED	1.Mr. Pinnamaneni Hareesh 2.Mr. K Pothu Raju 3.Mr. M Lakshman Kumar 4.M Rama Rao 5.Mrs. Marasu Haritha	Cube India Paper Mills Pvt Ltd Flat No. 301, Vidya Vihar Apartments, Prakash Nagar, Narsaraopet, Guntur, Andhra Pradesh.	1.Mr. Pinnamaneni Hareesh (Mg. Director) S/o Ravi Kishore. Flat No 301 Vidya Vihar Apartments Prakash Nagar Narasaraopet 522601 2.Mr. Kota Potu Raju(Director) S/o Ramaiah H no 5-68 Chavitipalem Santhamaguluru mandal Prakasam Dist AP 523302. 3.Mr. MothLikuri Lakshman Kumar (Director) S/o Ramarao D no 4-3-19, Kotappakonda Road Near Ravindra Nagar Narasaraopet - 522601 4.Mr. Motukuri Ramarao S/o Anjanewulu H no 4-	200216612.61	DOUBTFUL	30-11-2020	Mortgage of open plot in an extent of 786.66 sq yards located at plot nos 42 & 43 , D nos 298/A, 298/B, 338/A, 300/A, 300/B, 300/C, 301/2, Kotappa Konda Gardens, Kondakaruvu Gram Panchayat, Narasaraopet Mandal, Guntur District belonging to M/s CUBE India Paper Mills Private Limited vide Doc no 7027/2015 dt 15.05.2015.	CUBE India Paper Mills Private Limited
	VIJAYAWADA	VIJAYAWADA	ARB, VIJAYAWADA										
5293				ANDHRA PRADESH	CUBE INDIA PAPER MILLS PRIVATE LIMITED	1.Mr. Pinnamaneni Hareesh 2.Mr. K Pothu Raju 3.Mr. M Lakshman Kumar 4.M Rama Rao 5.Mrs. Marasu Haritha	Cube India Paper Mills Pvt Ltd Flat No. 301, Vidya Vihar Apartments, Prakash Nagar, Narsaraopet, Guntur, Andhra Pradesh.	1.Mr. Pinnamaneni Hareesh (Mg. Director) S/o Ravi Kishore. Flat No 301 Vidya Vihar Apartments Prakash Nagar Narasaraopet 522601 2.Mr. Kota Potu Raju(Director) S/o Ramaiah H no 5-68 Chavitipalem Santhamaguluru mandal Prakasam Dist AP 523302. 3.Mr. MothLikuri Lakshman Kumar (Director) S/o Ramarao D no 4-3-19, Kotappakonda Road Near Ravindra Nagar Narasaraopet - 522601 4.Mr. Motukuri Ramarao S/o Anjanewulu H no 4-	200216612.61	DOUBTFUL	30-11-2020	Mortgage of open plot admeasuring 465.00 sq yards at D nos 298/A, 298/B, 338/A, 300/A, 300/B, 300/C, 301/2, Plot nos 29 & 30 Kotappa Konda Gardens, Kondakaruvu Gram Panchayat, Narasaraopet Mandal, Guntur District belonging to M/s CUBE India Paper Mills Private Limited vide Doc no 6657/2016 dt 16.05.2016.	CUBE India Paper Mills Private Limited
	VIJAYAWADA	VIJAYAWADA	ARB, VIJAYAWADA										



Display of information - Secured assets possessed under the SARFAESI Act, 2002													
Sl no	ZO	RO	BRANCH	STATE	BORROWER NAME	GUARANTOR NAME (WHEREVER APPLICABLE)	REGISTERED ADDRESS OF THE BORROWER	REGISTERED ADDRESS OF THE GUARANTOR(Wherever applicable)	Outstanding Amount ( In Rs)	Asset Classification	Date of Asset Classification	Details of security possessed	Name of the Title Holder of the security possessed
5294				ANDHRA PRADESH	GUNTUR MULTI PACKAGING INDUSTRIES PVT. LTD	1.John Rayalu Etkuri 2. Avula Sankara Rao 3.Avula Revathi Latha 4.Kantilal Patel Pokar 5.Showri Rayalu Etkuri 6.Etukuri Marathamma	Guntur Multi Packaging Industries Pvt Ltd Flat No. 2-141, Chinna Avutupalli, Gannavaram Mandal, Krishna Dist., A.P.	1.Flat No. GFL, Kondela Apartments 1st Line, Behind Lions Club Hospital Lakshimpuram Guntur-522006 2.S/o Venkateswarlu D.No.4-471, Opp MRO Office, Sarma Service Station, Peda Kakani, Guntur Dist. 522509 3.W/o Sankara Rao No.15-9-87, 5th Lane Vinobha Nagar, Guntur-522002 4.No.7-1-68/69/G1, D K Road, Ameerpeth, Hyderabad 5.S/o Prakasam Flat No 504, Tulsi Heights, D.No.7-39, Ram Church Road	21282484.47	DOUBTFUL	01-03-2021	Total extent of 500 Sq. Yds. of residential vacant site at D. No. 286/A, 287 & 286/B at Budapadu Village in the name of Mr. Avula Sankrar Rao and Mrs. Avula Revathi Latha. Doc. No. 3659/2018	Avula Sankrar Rao and Mrs. Avula Revathi Latha
5295				ANDHRA PRADESH	GUNTUR MULTI PACKAGING INDUSTRIES PVT. LTD	1.John Rayalu Etkuri 2. Avula Sankara Rao 3.Avula Revathi Latha 4.Kantilal Patel Pokar 5.Showri Rayalu Etkuri 6.Etukuri Marathamma	Guntur Multi Packaging Industries Pvt Ltd Flat No. 2-141, Chinna Avutupalli, Gannavaram Mandal, Krishna Dist., A.P.	1.Flat No. GFL, Kondela Apartments 1st Line, Behind Lions Club Hospital Lakshimpuram Guntur-522006 2.S/o Venkateswarlu D.No.4-471, Opp MRO Office, Sarma Service Station, Peda Kakani, Guntur Dist. 522509 3.W/o Sankara Rao No.15-9-87, 5th Lane Vinobha Nagar, Guntur-522002 4.No.7-1-68/69/G1, D K Road, Ameerpeth, Hyderabad 5.S/o Prakasam Flat No 504, Tulsi Heights, D.No.7-39, Ram Church Road Etukuru Guntur Dist	21282484.47	DOUBTFUL	01-03-2021	Total extent of 500 Sq. Yds. of residential vacant site at D. No. 286/A, 287 & 286/B at Budapadu Village in the name of Mr. Avula Sankrar Rao and Mrs. Avula Revathi Latha. Doc. No. 3660/2018	Avula Sankrar Rao and Mrs. Avula Revathi Latha.

Display of information - Secured assets possessed under the SARFAESI Act, 2002													
Sl no	ZO	RO	BRANCH	STATE	BORROWER NAME	GUARANTOR NAME (WHEREVER APPLICABLE)	REGISTERED ADDRESS OF THE BORROWER	REGISTERED ADDRESS OF THE GUARANTOR(Wherever applicable)	Outstanding Amount ( In Rs)	Asset Classification	Date of Asset Classification	Details of security possessed	Name of the Title Holder of the security possessed
5296	VIJAYAWADA	VIJAYAWADA	ARB, VIJAYAWADA	ANDHRA PRADESH	GUNTUR MULTI PACKAGING INDUSTRIES PVT. LTD	1.John Rayalu Etkuri 2. Avula Sankara Rao 3.Avula Revathi Latha 4.Kantilal Patel Pokar 5.Showri Rayalu Etkuri 6.Etukuri Marathamma	Guntur Multi Packaging Industries Pvt Ltd Flat No. 2-141, Chinna Avutupalli, Gannavaram Mandal, Krishna Dist., A.P.	1.Flat No. GFL, Kondela Apartments 1st Line, Behind Lions Club Hospital Lakshmpuram Guntur-522006 2.S/o Venkateswarlu D.No.4-471, Opp MRO Office, Sarma Service Station, Peda Kakani, Guntur Dist. 522509 3.W/o Sankara Rao No.15-9-87, 5th Lane Vinobha Nagar, Guntur-522002 4.No.7-1-68/69/G1, D K Road, Ameerpet, Hyderabad 5.S/o Prakasam Flat No 504, Tulsi Heights, D.No.7-39, Ram Church Road Etukuru Guntur Dist	21282484.47	DOUBTFUL	01-03-2021	Total extent of 1000 Sq. Yds. (400+400+200) of residential vacant site at D. No. 286/A, 287 & 286/B at Budapadu Village, near Ashok Leyaland Service Road, Guntur in the name of Mr. Avula Sankrar Rao. Doc. No. 3658/2018.	Avula Sankrar Rao
5297	VIJAYAWADA	VIJAYAWADA	ARB, VIJAYAWADA	ANDHRA PRADESH	GUNTUR MULTI PACKAGING INDUSTRIES PVT. LTD	1.John Rayalu Etkuri 2. Avula Sankara Rao 3.Avula Revathi Latha 4.Kantilal Patel Pokar 5.Showri Rayalu Etkuri 6.Etukuri Marathamma	Guntur Multi Packaging Industries Pvt Ltd Flat No. 2-141, Chinna Avutupalli, Gannavaram Mandal, Krishna Dist., A.P.	1.Flat No. GFL, Kondela Apartments 1st Line, Behind Lions Club Hospital Lakshmpuram Guntur-522006 2.S/o Venkateswarlu D.No.4-471, Opp MRO Office, Sarma Service Station, Peda Kakani, Guntur Dist. 522509 3.W/o Sankara Rao No.15-9-87, 5th Lane Vinobha Nagar, Guntur-522002 4.No.7-1-68/69/G1, D K Road, Ameerpet, Hyderabad 5.S/o Prakasam Flat No 504, Tulsi Heights, D.No.7-39, Ram Church Road Etukuru Guntur Dist	21282484.47	DOUBTFUL	01-03-2021	Total an extent of 143.11 Sq. Yds. Or 119.65 Sq. mts. of vacant site at Plot No. 10, D. No. 86, Near Sai Baba Temple, KITS college Road, Etukuru Road, Guntur in the name of Mrs. Etukuru Sowri Rayalu.	tukuru Sowri Rayalu.

Display of information - Secured assets possessed under the SARFAESI Act, 2002													
Sl no	ZO	RO	BRANCH	STATE	BORROWER NAME	GUARANTOR NAME (WHEREVER APPLICABLE)	REGISTERED ADDRESS OF THE BORROWER	REGISTERED ADDRESS OF THE GUARANTOR(Wherever applicable)	Outstanding Amount ( In Rs)	Asset Classification	Date of Asset Classification	Details of security possessed	Name of the Title Holder of the security possessed
5298				ANDHRA PRADESH	GUNTUR MULTI PACKAGING INDUSTRIES PVT. LTD	1.John Rayalu Etkuri 2. Avula Sankara Rao 3.Avula Revathi Latha 4.Kantilal Patel Pokar 5.Showri Rayalu Etkuri 6.Etukuri Marathamma	Guntur Multi Packaging Industries Pvt Ltd Flat No. 2-141, Chinna Avutupalli, Gannavaram Mandal, Krishna Dist., A.P.	1.Flat No. GFL, Kondela Apartments 1st Line, Behind Lions Club Hospital Lakshimpuram Guntur-522006 2.S/o Venkateswarlu D.No.4-471, Opp MRO Office, Sarma Service Station, Peda Kakani, Guntur Dist. 522509 3.W/o Sankara Rao No.15-9-87, 5th Lane Vinobha Nagar, Guntur-522002 4.No.7-1-68/69/G1, D K Road, Ameerpet, Hyderabad 5.S/o Prakasam Flat No 504, Tulsi Heights, D.No.7-39, Ram Church Road Etukuru Guntur Dist	21282484.47	DOUBTFUL	01-03-2021	Total an extent of 143.33 Sq. Yds. Or 119.83 Sq. mts. of vacant site at Plot No. 10, D. No. 86, Near Sai Baba Temple, KITS college Road, Etukuru Road, Guntur in the name of Mrs. Etukuru Sowri Rayalu.	Etukuru Sowri Rayalu.
	VIJAYAWADA	VIJAYAWADA	ARB, VIJAYAWADA										
5299				ANDHRA PRADESH	GUNTUR MULTI PACKAGING INDUSTRIES PVT. LTD	1.John Rayalu Etkuri 2. Avula Sankara Rao 3.Avula Revathi Latha 4.Kantilal Patel Pokar 5.Showri Rayalu Etkuri 6.Etukuri Marathamma	Guntur Multi Packaging Industries Pvt Ltd Flat No. 2-141, Chinna Avutupalli, Gannavaram Mandal, Krishna Dist., A.P.	1.Flat No. GFL, Kondela Apartments 1st Line, Behind Lions Club Hospital Lakshimpuram Guntur-522006 2.S/o Venkateswarlu D.No.4-471, Opp MRO Office, Sarma Service Station, Peda Kakani, Guntur Dist. 522509 3.W/o Sankara Rao No.15-9-87, 5th Lane Vinobha Nagar, Guntur-522002 4.No.7-1-68/69/G1, D K Road, Ameerpet, Hyderabad 5.S/o Prakasam Flat No 504, Tulsi Heights, D.No.7-39, Ram Church Road Etukuru Guntur Dist	21282484.47	DOUBTFUL	01-03-2021	Total an extent of 148.22 Sq. Yds. of vacant site at Plot No. 11, D. No. 86, Near Sai Baba Temple, KITS college Road, Etukuru Road, Guntur in the name of Mrs. Etukuru Marthamma.	Etukuru Marthamma
	VIJAYAWADA	VIJAYAWADA	ARB, VIJAYAWADA										

Display of information - Secured assets possessed under the SARFAESI Act, 2002													
Sl no	ZO	RO	BRANCH	STATE	BORROWER NAME	GUARANTOR NAME (WHEREVER APPLICABLE)	REGISTERED ADDRESS OF THE BORROWER	REGISTERED ADDRESS OF THE GUARANTOR(Wherever applicable)	Outstanding Amount ( In Rs)	Asset Classification	Date of Asset Classification	Details of security possessed	Name of the Title Holder of the security possessed
5300	VIJAYAWADA	VIJAYAWADA	ARB, VIJAYAWADA	ANDHRA PRADESH	INTEGRAL CONSTRUCTION CO INDIA PVT LTD	1. Late P Srinivasa Rao 2. Mrs. P Mallika 3. Mr. P Sheshagiri Rao 4. Mrs. Gogini Shobha 5. Mr. V Subramanyeswara Rao 6. Mrs. V Premalatha 7. Mr. Lingam Bhavani	M/s. Integral Construction Company Pvt. Ltd, D. No. 54-20/6-17A, Ground Floor, House No. 35, II Land, Kanak Durga Gazetted Colony, Vijayawada-520008	1. Rep. by Legal Heirs a.Mrs. Peddu Mallika W/o Late Peddu Srinivas Rao, D. No. 40-25-19/6, Balaji Tower, Koganti Street, Patamata, Vijayawada-520010  b.Mr. Peddu Sadbhav S/o Late Peddu Srinivasa Rao D. No. 40-25-19/6, Balaji Tower, Koganti Street, Patamata, Vijayawada-520010  c..Mr. Peddu Srinidhi D/o Late Peddu Srinivasa Rao D. No. 40-25-19/6, Balaji Tower, Koganti Street, Patamata, Vijayawada-520010	139906519.80	DOUBTFUL	29-01-2019	RESIDENTIAL VACANT LAND ADMEASURING 574.88 SQ. YDS. LOCATED AT PLOT NO. 38, D. NO 54-20/4-2A, SY NO 460/1, FLAT NO 38, LP NO 324/78, GURUNANAK NAGAR COLONY VIJAYAWADA IN NAME OF Mr. Peddu Srinivasa Rao	Peddu Srinivasa Rao
5301	VIJAYAWADA	VIJAYAWADA	ARB, VIJAYAWADA	ANDHRA PRADESH	INTEGRAL CONSTRUCTION CO INDIA PVT LTD	1. Late P Srinivasa Rao 2. Mrs. P Mallika 3. Mr. P Sheshagiri Rao 4. Mrs. Gogini Shobha 5. Mr. V Subramanyeswara Rao 6. Mrs. V Premalatha 7. Mr. Lingam Bhavani	M/s. Integral Construction Company Pvt. Ltd, D. No. 54-20/6-17A, Ground Floor, House No. 35, II Land, Kanak Durga Gazetted Colony, Vijayawada-520008	1. Rep. by Legal Heirs a.Mrs. Peddu Mallika W/o Late Peddu Srinivas Rao, D. No. 40-25-19/6, Balaji Tower, Koganti Street, Patamata, Vijayawada-520010  b.Mr. Peddu Sadbhav S/o Late Peddu Srinivasa Rao D. No. 40-25-19/6, Balaji Tower, Koganti Street, Patamata, Vijayawada-520010  c..Mr. Peddu Srinidhi D/o Late Peddu Srinivasa Rao D. No. 40-25-19/6, Balaji Tower, Koganti Street, Patamata, Vijayawada-520010	139906519.80	DOUBTFUL	29-01-2019	RESIDENTIAL FLAT LOCATED AT D.NO: 40-25-19/4, SY. NO 71/1, FIRST FLOOR, BALAJI TOWERS, KOGANTIVARI STREET, PATAMATA LANKA VIJAYAWADA IN NAME OF Mr. PEDDU SRINIVASA RAO	PEDDU SRINIVASA RAO
5302	VIJAYAWADA	VIJAYAWADA	ARB, VIJAYAWADA	ANDHRA PRADESH	JAYALAKSHMI COTTON TRADERS	1.Mr. Gummadi Hemanth Kumar Chowdary 2.Mr. Chinnamu Sudhakar Rao	Jayalaksmi Cotton Traders Smt. Gummadi Dhanalakshmi, Proprietor W/o Late Gummadi Venkaiah Chowdary, D. No. 5/33, Chintapallypadu (V), Vatticherukuru (M), Guntur-522017	1.S/o Late Gummadi Venkaiah Chowdary D. No. 5/33, Chintapallypadu (V), Vatticherukuru (M), Guntur-522017 2.S/o Ramaiah Chowdary Flat No. 201, Sravani Nilayam, 5th Lane beside Venkateswara Swamy Temple, Brundavan Gardens, Guntur-522007	28281900.35	DOUBTFUL	30-09-2018	Residentail vacant site admeasuring 686 Sq. Yds. Locate at Plot No. 11, D. No. 717/A of Nallapadu, Turakapalem Panchyat, Guntur in name of Mr. Chinnamu Sudhakar Rao.	Chinnamu Sudhakar Rao

Display of information - Secured assets possessed under the SARFAESI Act, 2002													
Sl no	ZO	RO	BRANCH	STATE	BORROWER NAME	GUARANTOR NAME (WHEREVER APPLICABLE)	REGISTERED ADDRESS OF THE BORROWER	REGISTERED ADDRESS OF THE GUARANTOR(Wherever applicable)	Outstanding Amount ( In Rs)	Asset Classification	Date of Asset Classification	Details of security possessed	Name of the Title Holder of the security possessed
5303	VIJAYAWADA	VIJAYAWADA	ARB, VIJAYAWADA	ANDHRA PRADESH	LALITHA MEDICAL AND JEE ACADEMY	Mr. Jonnalagadda Nageswara Rao	Lalitha Medical & Jee Academy D. No. 3-1-93/A, Rajendra Nagar, 1st Line, Guntur  1.Mr. Jonnalagadda Peraiah (Managing Partner) S/o Nageswara Rao, D.no. 3-1-93/A, Rajendranagar, 1st Line, Guntur - 522006  2.Mrs. Jonnalagadda Venu Kumari (Partner) W/o Peraiah D.no. 3-1-93/A, Rajendranagar, 1st Line, Guntur - 522006	S/o Peraiah, D.no. 1-80-3, Borupalem Village, Thullur Mandal Guntur - 522237	7405137.72	DOUBTFUL	01-03-2021	Vacant house site admeasuring 1620 sq. yds in S. no 123 Borupelam, sub division plot no 3-62-288-1937-39 D7 and plot code 3-288-1837-39 D7, block no 1837 colony no 288 situataed at Borupalem ,Thillur Mandal AP capital city area , Guntur dist (Regd Agreement no - 4015/2018 dt-06/08/2018 belonging to Mr Jonna lagadda Nageshwara Rao s/o peraiiah.	Jonna lagadda Nageshwara Rao s/o peraiiah.
5304	VIJAYAWADA	VIJAYAWADA	ARB, VIJAYAWADA	ANDHRA PRADESH	Mithra Seeds	1.Mrs. Velama Aruna, 2.Mr. K. Srinivasa Rao, 3.Mrs. K. Siva Kumari, 4.M/s KSR Seeds	Mithra Seeds C/o- K S R Seeds, D No 3-29-7/31, Besides NTR stadium, Main Road,, Krishna Nagar, Guntur-522006.  Mr. Modepalli Narasimha Rao, S/o M. Atchiah (Proprietor) D. No : 9-96, Near N R I Hospital, Peda Parimi Village, Thullur Mandal, Tadikonda, Guntur-522236	1.W/o V V Narasimha Rao No- B-101, Nagarjuna Park Square,Uma Maheshwari Colony, Pattabhipuram, Guntur-522006 2.S/o K. Chinaraja Rao Address: Flat No. 401, SVR Maisonitte, 1/2nd Lane Chandramouli Nagar, Guntur-522007. 3.W/o K. Srinivasa Rao Flat No. 401, SVR Maisonitte, 1/2nd Lane Chandramouli Nagar, Guntur-522007. 4.Rep. by its Managing Partner Sri Kondaveeti Srinivasa Rao S/o Chinaraja Rao, D No 3-29-7/31, Besides NTR Stadium, Main Road, Krishna Nagar, Guntur-522006.	60355893.15	DOUBTFUL	29-10-2018	EM of residential land and Building constructed there upon situated at nearest Door No.4-6-40/2, Koretipadu, D.No201, Vinayak Nagar, 5th line, Guntur Municipal Corporation area, Guntur. Extent of site- 301.2 SQYDS. Belongs to- Mr. M. Narasimha Rao (proprietor).	M. Narasimha Rao
5305	VIJAYAWADA	VIJAYAWADA	ARB, VIJAYAWADA	ANDHRA PRADESH	RAJYALAKSHMI COTTON TRADERS	1.Mrs. Rayani Vijaya Lakshmi 2.Mr. Kola Adinarayana	Rajya Lakshmi Cotton Traders  Mrs. Uppu Rajya Lakshmi (Proprietor) Flat no. 114, Rama Murthy Apartments 7th line Brundavan Gardens, Guntur	1.W/o Late R Koteswara Rao, Bank Colony, Kothapet, Vetapalem Mandal, Prakasam Dist 2.S/o Bala Ramaiah, Pandillapalli (Village, Vetapalem Mandal, Prakasam Dist	22626200.09	DOUBTFUL	01-04-2019	EM of 193.61 sq. yards of vacant house site situated at Ankireddypalem Village D.No.228, Re-Survey D.No.228/E, Sri Kamaksh Nagar area, New Guntur Municipal Corporation,Near kotha Colony,Guntur held in the names of Mr. Uppu Satanarayana, & Mr. Uppu Sankara Rao, son of Lakshmaiah	Uppu Satanarayana, & Mr. Uppu Sankara Rao,
5306	VIJAYAWADA	VIJAYAWADA	ARB, VIJAYAWADA	ANDHRA PRADESH	RAJYALAKSHMI COTTON TRADERS	1.Mrs. Rayani Vijaya Lakshmi 2.Mr. Kola Adinarayana	Rajya Lakshmi Cotton Traders  Mrs. Uppu Rajya Lakshmi (Proprietor) Flat no. 114, Rama Murthy Apartments 7th line Brundavan Gardens, Guntur	1.W/o Late R Koteswara Rao, Bank Colony, Kothapet, Vetapalem Mandal, Prakasam Dist 2.S/o Bala Ramaiah, Pandillapalli (Village, Vetapalem Mandal, Prakasam Dist	22626200.09	DOUBTFUL	01-04-2019	EM of [28.1/2 cents] 1379.40 sq. yards of vacant house site situated at Ankireddypalem village D.No.228, Re-Survey D.No.228/E, Sri kamakshi Nagar area,New Guntur Municipal, Near Kotha Colony,Guntur held in the names of Mrs. Rayina Vijaya Lakshmi, w/o Koteswara Rao & Mr. Kola Adinarayana, s/o Balaramaiah.	Rayina Vijaya Lakshmi, w/o Koteswara Rao & Mr. Kola Adinarayana, s/o Balaramaiah

Display of information - Secured assets possessed under the SARFAESI Act, 2002													
Sl no	ZO	RO	BRANCH	STATE	BORROWER NAME	GUARANTOR NAME (WHEREVER APPLICABLE)	REGISTERED ADDRESS OF THE BORROWER	REGISTERED ADDRESS OF THE GUARANTOR(Wherever applicable)	Outstanding Amount ( In Rs)	Asset Classification	Date of Asset Classification	Details of security possessed	Name of the Title Holder of the security possessed
5307	VIJAYAWADA	VIJAYAWADA	ARB, VIJAYAWADA	ANDHRA PRADESH	RAMANNA ENTERPRISES	1.NALLAPANENI SAMBASIVA RAO 2.NALLAPANENI SESHAGIRI RAO  3.NALLAPANENI RAMANJANEYULU 4.KANAKALA MAHESH BABU 5.NALLAPANENILAK SHMI PRASANNA 6.NALLAPANENI APPA RAO	M/S RAMANNA ENTERPRISES D NO 6-64, GORLAVARI PALEM, GUNTUR-522018  NALLAPANENI SESHAGIRI RAO S/O AMMAIAH (Proprietor)  BODDURAI BAZAR, GORLAVARI PALEM PONNEKALLU, GUNTUR-522018	1.S/O SESHAGIRI RAO H NO 6-10, NEAR SAI BABA TEMPLE GORLAVARI PALEM, GUNTUR-522018 2.S/O AMMAIAH BODDURAI BAZAR, GORLAVARI PALEM, PONNEKALLU, GUNTUR 3.S/O SESHAGIRI RAO H NO 6-10, GORLAVARI PALEM GUNTUR-522018 4.S/O MADHAVA RAO C/o NallapaneniSeshayya 1-56-1, Near Water Tank, Kothapalem, Ponnekallu GUNTUR 522018 5.W/O SAMBASIVA RAO H NO 6-10, NEAR SAI BABA TEMPLE	27511433.41	DOUBTFUL	31-03-2021	Residential vacant site admeasuring 136.5 Sq. Yds located at D. No. 138/3B of Gortavaripalem Village, Pedapalakaluru Sivaru, Nalapadu, Guntur.	NALLAPANENI SESHAGIRI RAO
5308	VIJAYAWADA	VIJAYAWADA	ARB, VIJAYAWADA	ANDHRA PRADESH	RAMANNA ENTERPRISES	1.NALLAPANENI SAMBASIVA RAO 2.NALLAPANENI SESHAGIRI RAO  3.NALLAPANENI RAMANJANEYULU 4.KANAKALA MAHESH BABU 5.NALLAPANENILAK SHMI PRASANNA 6.NALLAPANENIAPPA RAO	M/S RAMANNA ENTERPRISES D NO 6-64, GORLAVARI PALEM, GUNTUR-522018  NALLAPANENI SESHAGIRI RAO S/O AMMAIAH (Proprietor)  BODDURAI BAZAR, GORLAVARI PALEM PONNEKALLU, GUNTUR-522018	1.S/O SESHAGIRI RAO H NO 6-10, NEAR SAI BABA TEMPLE GORLAVARI PALEM, GUNTUR-522018 2.S/O AMMAIAH BODDURAI BAZAR, GORLAVARI PALEM, PONNEKALLU, GUNTUR 3.S/O SESHAGIRI RAO H NO 6-10, GORLAVARI PALEM GUNTUR-522018 4.S/O MADHAVA RAO C/o NallapaneniSeshayya 1-56-1, Near Water Tank, Kothapalem, Ponnekallu GUNTUR 522018 5.W/O SAMBASIVA RAO H NO 6-10, NEAR SAI BABA TEMPLE	27511433.41	DOUBTFUL	31-03-2021	Vacant site admeasuring 1500 Sq. Yds located at D. No. 138/2 of Pedapalakaluru Village, Gortavaripalem village Panchyat area, Pedapalakaluru, Nallapadu, Guntur.	NALLAPANENI APPA RAO
5309	VIJAYAWADA	VIJAYAWADA	ARB, VIJAYAWADA	ANDHRA PRADESH	Ranjitha Cotton Traders	1.Mr. Mannava Srinivasa Rao 2.Mr. Nelakudithi Koteswara Rao 3.Pavuluri Hanumantha Rao	Ranjitha Cotton Traders 201, 2nd Floor, Udayakrishna Commercial Complex, Bhagyanagar Colony, Hyderabad-500072  Mrs. Mannava Himabindu (Proprietor) W/o Srinivasa Rao Flat No. 205, Brindavan Plaza, 4th Line, Brundavan Gardens, Guntur	1. S/o M Ramarao Flat No. 205, Brindavan Plaza, 4th Line, Brundavan Gardens, Guntur 2.S/o Bulleiah SC-385, Uppalapadu Village, Pedakakani Mandal, Guntur 3. S/o P Tirupathaiah Flat No. 5, Akurati Towers, 4th Line, Rajendra Nagar, Gunutur	37997243.94	DOUBTFUL	07-01-2016	Industrial Vacant site admeasuring Ac. 1.0 cents located at D. No. 151/C of Etukuru Village, Ananthavarappadu Road, Guntur in the name of Smt. Mannava Hima Bindu.	Mannava Hima Bindu

Display of information - Secured assets possessed under the SARFAESI Act, 2002													
Sl no	ZO	RO	BRANCH	STATE	BORROWER NAME	GUARANTOR NAME (WHEREVER APPLICABLE)	REGISTERED ADDRESS OF THE BORROWER	REGISTERED ADDRESS OF THE GUARANTOR(Wherever applicable)	Outstanding Amount ( In Rs)	Asset Classification	Date of Asset Classification	Details of security possessed	Name of the Title Holder of the security possessed
5310	VIJAYAWADA	VIJAYAWADA	ARB, VIJAYAWADA	ANDHRA PRADESH	Ranjitha Cotton Traders	1.Mr. Mannava Srinivasa Rao 2.Mr. Nelakudithi Koteswara Rao 3.Pavuluri Hanumantha Rao	Ranjitha Cotton Traders 201, 2nd Floor, Udayakrishna Commercial Complex, Bhagyanagar Colony, Hyderabad-500072  Mrs. Mannava Himabindu (Proprietor) W/o Srinivasa Rao Flat No. 205, Brindavan Plaza, 4th Line, Brundavan Gardens, Guntur	1. S/o M Ramarao Flat No. 205, Brindavan Plaza, 4th Line, Brundavan Gardens, Guntur 2.S/o Bulleiah SC-385, Uppalapadu Village, Pedakakani Mandal, Guntur 3. S/o P Tirupathaiah Flat No. 5, Akurati Towers, 4th Line, Rajendra Nagar, Gunutur	37997243.94	DOUBTFUL	07-01-2016	Vacant residential site admeasuring 1800 Sq. Yds. (combined 900+900 Sq. yds.) located at 346/2B of Gorantala, Guntur in name of Mrs. Mannava Hima Bindu & Mr. Mannava Srinivasa Rao.	Mannava Hima Bindu & Mr. Mannava Srinivasa Rao
5311	VIJAYAWADA	VIJAYAWADA	ARB, VIJAYAWADA	ANDHRA PRADESH	Ranjitha Cotton Traders	1.Mr. Mannava Srinivasa Rao 2.Mr. Nelakudithi Koteswara Rao 3.Pavuluri Hanumantha Rao	Ranjitha Cotton Traders 201, 2nd Floor, Udayakrishna Commercial Complex, Bhagyanagar Colony, Hyderabad-500072  Mrs. Mannava Himabindu (Proprietor) W/o Srinivasa Rao Flat No. 205, Brindavan Plaza, 4th Line, Brundavan Gardens, Guntur	1. S/o M Ramarao Flat No. 205, Brindavan Plaza, 4th Line, Brundavan Gardens, Guntur 2.S/o Bulleiah SC-385, Uppalapadu Village, Pedakakani Mandal, Guntur 3. S/o P Tirupathaiah Flat No. 5, Akurati Towers, 4th Line, Rajendra Nagar, Gunutur	37997243.94	DOUBTFUL	07-01-2016	Industrial site admeasuring Ac. 0.475 cents situated at D. No. 405/A, 405/B, Bonthapadu Road, Opp to Sri Sai Cotton Mill, Etukuru, Guntur in name of Mr. Pavuluri Hanumantha Rao.	Pavuluri Hanumantha Rao
5312	VIJAYAWADA	VIJAYAWADA	ARB, VIJAYAWADA	ANDHRA PRADESH	Ranjitha Cotton Traders	1.Mr. Mannava Srinivasa Rao 2.Mr. Nelakudithi Koteswara Rao 3.Pavuluri Hanumantha Rao	Ranjitha Cotton Traders 201, 2nd Floor, Udayakrishna Commercial Complex, Bhagyanagar Colony, Hyderabad-500072  Mrs. Mannava Himabindu (Proprietor) W/o Srinivasa Rao Flat No. 205, Brindavan Plaza, 4th Line, Brundavan Gardens, Guntur	1. S/o M Ramarao Flat No. 205, Brindavan Plaza, 4th Line, Brundavan Gardens, Guntur 2.S/o Bulleiah SC-385, Uppalapadu Village, Pedakakani Mandal, Guntur 3. S/o P Tirupathaiah Flat No. 5, Akurati Towers, 4th Line, Rajendra Nagar, Gunutur	37997243.94	DOUBTFUL	07-01-2016	Vacant site residential site admeasuring 200 Sq. Yds. Situated at Plot No. 16, D. No. 46 of Agarhavarappadu, Pedakakani, Guntur in name of Mr. Nelakuditi Koreswara Rao.	Nelakuditi Koreswara Rao.
5313	VIJAYAWADA	VIJAYAWADA	ARB, VIJAYAWADA	ANDHRA PRADESH	Sai Bonvoyage Travels	1.Shri. Kancherla Venkateswara Rao 2.Smt. Kanchearla Savitri 3.Smt. Vasireddy Malleswari  4.Smt Bethamcharla Sai Haritha  5.Shri Madamanchi Vera Raghavaiah 6.Smt. A Laxmi Narasamma  7.Shri Madamanchi Yedukondalu	1.M/s. Sai Bonvoyage Travels Represented by Mg. Partner Kanchearla Ravi Chandra Anjaneyavara Prasad S/o Kanchearla BoseDno. 5-87-104, Lakshmpuram Main Road beside Vijaya Eye Hospital Guntur - 522007  Partners: 2.Mr. Kanchearla Ravichandra Anjaneya Vara Prasad Dno. 3-20-40/7, Old pattabhipuram, Near Old RTO Office Guntur - 522006  3.Mr. Arthimalla Rama Chandra Prabhu S/o Appa Rao Flat no. 502, MNP Residency, JKC College Road, Guntur - 522006  Legal heirs of deceased	1.D no. 3-20-40/7, Old Pattabhipuram, Near Old RTO Office Guntur - 522006 2.W/o. Bose D no. 3-20-40/7, Old pattabhipuram, Near Old RTO Office Guntur - 522006 3.W/o Late Venkatewara Rao 3-14-3/1, Main Road Old Pattibhipuram Guntur -522006 4.D/o. Purushotama Naidu Dno:7-321, Gandhipet, Chilakaluripeta, Guntur District PIN 522616 5.S/o. Tirupataia D. no. 4-13-32/A, Naidupet, Koretipadu, Guntur - 522004 6.W/o. A Nagabhushasna Chari	68668109.54	DOUBTFUL	16-07-2019	Residential vacant land located at D No. 68/2A, 68/4A of Nallapadu Village, Near Door No. 2-12-47 & present Door No. 11-2-85, Present ward no : 3, Glucose company Road, Stambhalagaruvu, Near Shadhikhana, ds or 167.22 Sq mts belonging to Mrs. Kancherla Savithri W/o. K Bose (Net Extent of site is 188.89sq.yds after road widening)	Mrs. Kancherla Savithri W/o. K Bose

Display of information - Secured assets possessed under the SARFAESI Act, 2002													
Sl no	ZO	RO	BRANCH	STATE	BORROWER NAME	GUARANTOR NAME (WHEREVER APPLICABLE)	REGISTERED ADDRESS OF THE BORROWER	REGISTERED ADDRESS OF THE GUARANTOR(Wherever applicable)	Outstanding Amount ( In Rs)	Asset Classification	Date of Asset Classification	Details of security possessed	Name of the Title Holder of the security possessed
5314	VIJAYAWADA	VIJAYAWADA	ARB, VIJAYAWADA	ANDHRA PRADESH	Sai Bonvoyage Travels	1.Shri. Kancherla Venkateswara Rao 2.Smt. Kanchearla Savitri 3.Smt. Vasireddy Malleswari  4.Smt Bethamcharla Sai Haritha  5.Shri Madamanchi Vera Raghavaiah 6.Smt. A Laxmi Narasamma  7.Shri Madamanchi Yedukondalu	1.M/s. Sai Bonvoyage Travels Represented by Mg. Partner Kanchearla Ravi Chandra Anjaneyavara Prasad S/o Kanchearla BoseDno. 5-87-104, Lakshmiapuram Main Road beside Vijaya Eye Hospital Guntur - 522007  Partners: 2.Mr. Kanchearla Ravichandra Anjaneya Vara Prasad Dno. 3-20-40/7, Old pattabhipuram, Near Old RTO Office Guntur - 522006  3.Mr. Arthimalla Rama Chandra Prabhu S/o Appa Rao Flat no. 502, MNP Residency, JKC College Road, Guntur - 522006  <i>Legal heirs of deceased</i>	1.D no. 3-20-40/7, Old Pattabhipuram, Near Old RTO Office Guntur - 522006 2.W/o. Bose D no. 3-20-40/7, Old pattabhipuram, Near Old RTO Office Guntur - 522006 3.W/o Late Venkatewara Rao 3-14-3/1, Main Road Old Pattibhipuram Guntur -522006 4.D/o. Purushotama Naidu Dno:7-321, Gandhipet, Chilakaluripeta, Guntur District PIN 522616 5.S/o. Tirupataia D. no. 4-13-32/A, Naidupet, Koretipadu, Guntur - 522004 6.W/o. A Nagabhushasna Chari	68668109.54	DOUBTFUL	16-07-2019	Residential vacant land located at D No. 68/1C of Nallapadu Village, TS no. 915, Block no 10, Near D No. 2-12-6/1, Glucose Company Road, Stambhalagaruvu, Near Shadhikhana, Guntur at an extent of 283.50 Sq yds or 237.04 Sq mts belonging to Kancherla Savithri W/o. K Bose	Kancherla Savithri W/o. K Bose
5315	VIJAYAWADA	VIJAYAWADA	ARB, VIJAYAWADA	ANDHRA PRADESH	Sai Bonvoyage Travels	1.Shri. Kancherla Venkateswara Rao 2.Smt. Kanchearla Savitri 3.Smt. Vasireddy Malleswari  4.Smt Bethamcharla Sai Haritha  5.Shri Madamanchi Vera Raghavaiah 6.Smt. A Laxmi Narasamma  7.Shri Madamanchi Yedukondalu	1.M/s. Sai Bonvoyage Travels Represented by Mg. Partner Kanchearla Ravi Chandra Anjaneyavara Prasad S/o Kanchearla BoseDno. 5-87-104, Lakshmiapuram Main Road beside Vijaya Eye Hospital Guntur - 522007  Partners: 2.Mr. Kanchearla Ravichandra Anjaneya Vara Prasad Dno. 3-20-40/7, Old pattabhipuram, Near Old RTO Office Guntur - 522006  3.Mr. Arthimalla Rama Chandra Prabhu S/o Appa Rao Flat no. 502, MNP Residency, JKC College Road, Guntur - 522006  <i>Legal heirs of deceased</i>	1.D no. 3-20-40/7, Old Pattabhipuram, Near Old RTO Office Guntur - 522006 2.W/o. Bose D no. 3-20-40/7, Old pattabhipuram, Near Old RTO Office Guntur - 522006 3.W/o Late Venkatewara Rao 3-14-3/1, Main Road Old Pattibhipuram Guntur -522006 4.D/o. Purushotama Naidu Dno:7-321, Gandhipet, Chilakaluripeta, Guntur District PIN 522616 5.S/o. Tirupataia D. no. 4-13-32/A, Naidupet, Koretipadu, Guntur - 522004 6.W/o. A Nagabhushasna Chari	68668109.54	DOUBTFUL	16-07-2019	Site under construction stilt + G+ 4 floors building located at D.No. 60(A) of Nallapadu (V), H.No. 3-17-19/3, Second line, Old Pattabhipuram , Guntur at an extent of 487.50+92=579.50 sq. yds. or 407.60 Sq. mts belonging to Vasireddy Malleswari W/o Vasireddy Venkateswara Rao	asireddy Malleswari W/o Vasireddy Venkateswara Rao



Display of information - Secured assets possessed under the SARFAESI Act, 2002													
Sl no	ZO	RO	BRANCH	STATE	BORROWER NAME	GUARANTOR NAME (WHEREVER APPLICABLE)	REGISTERED ADDRESS OF THE BORROWER	REGISTERED ADDRESS OF THE GUARANTOR(Wherever applicable)	Outstanding Amount ( In Rs)	Asset Classification	Date of Asset Classification	Details of security possessed	Name of the Title Holder of the security possessed
5316				ANDHRA PRADESH	Sai Bonvoyage Travels	1.Shri. Kancherla Venkateswara Rao 2.Smt. Kanchearla Savitri 3.Smt. Vasireddy Malleswari  4.Smt Bethamcharla Sai Haritha  5.Shri Madamanchi Vera Raghavaiah 6.Smt. A Laxmi Narasamma  7.Shri Madamanchi Yedukondalu	1.M/s. Sai Bonvoyage Travels Represented by Mg. Partner Kanchearla Ravi Chandra Anjaneyavara Prasad S/o Kanchearla BoseDno. 5-87-104, Lakshmiapuram Main Road beside Vijaya Eye Hospital Guntur - 522007  Partners: 2.Mr. Kanchearla Ravichandra Anjaneya Vara Prasad Dno. 3-20-40/7, Old pattabhipuram, Near Old RTO Office Guntur - 522006  3.Mr. Arthimalla Rama Chandra Prabhu S/o Appa Rao Flat no. 502, MNP Residency, JKC College Road, Guntur - 522006	1.D no. 3-20-40/7, Old Pattabhipuram, Near Old RTO Office Guntur - 522006 2.W/o. Bose D no. 3-20-40/7, Old pattabhipuram, Near Old RTO Office Guntur - 522006 3.W/o Late Venkatewara Rao 3-14-3/1, Main Road Old Pattibhipuram Guntur -522006 4.D/o. Purushotama Naidu Dno:7-321, Gandhipet, Chilakaluripeta, Guntur District PIN 522616 5.S/o. Tirupataia D. no. 4-13-32/A, Naidupet, Koretipadu, Guntur - 522004 6.W/o. A	68668109.54	DOUBTFUL	16-07-2019	Three Residential open plots with a total extent of 991.66 Sq yds or 827.74 sq mts (990.00 sq.yds considered for valuation) located at D No. 186-1, Purushothapatnam Village Near D No. 1-152, Block No 1, Polireddypalem, Narsaraopeta Road, Chilakaluripet, Guntur Dt, Andhra Pradesh belonging to Ms. Bethamcherla Sai Haritha D/o. Purushottam Naidu	Bethamcherla Sai Haritha D/o. Purushottam Naidu
5317	VIJAYAWADA	VIJAYAWADA	ARB, VIJAYAWADA	ANDHRA PRADESH	Sai Bonvoyage Travels	1.Shri. Kancherla Venkateswara Rao 2.Smt. Kanchearla Savitri 3.Smt. Vasireddy Malleswari  4.Smt Bethamcharla Sai Haritha  5.Shri Madamanchi Vera Raghavaiah 6.Smt. A Laxmi Narasamma  7.Shri Madamanchi Yedukondalu	1.M/s. Sai Bonvoyage Travels Represented by Mg. Partner Kanchearla Ravi Chandra Anjaneyavara Prasad S/o Kanchearla BoseDno. 5-87-104, Lakshmiapuram Main Road beside Vijaya Eye Hospital Guntur - 522007  Partners: 2.Mr. Kanchearla Ravichandra Anjaneya Vara Prasad Dno. 3-20-40/7, Old pattabhipuram, Near Old RTO Office Guntur - 522006  3.Mr. Arthimalla Rama Chandra Prabhu S/o Appa Rao Flat no. 502, MNP Residency, JKC College Road, Guntur - 522006	1.D no. 3-20-40/7, Old Pattabhipuram, Near Old RTO Office Guntur - 522006 2.W/o. Bose D no. 3-20-40/7, Old pattabhipuram, Near Old RTO Office Guntur - 522006 3.W/o Late Venkatewara Rao 3-14-3/1, Main Road Old Pattibhipuram Guntur -522006 4.D/o. Purushotama Naidu Dno:7-321, Gandhipet, Chilakaluripeta, Guntur District PIN 522616 5.S/o. Tirupataia D. no. 4-13-32/A, Naidupet, Koretipadu, Guntur - 522004 6.W/o. A	68668109.54	DOUBTFUL	16-07-2019	All that open plot located at Plot No. RS NO 91/1, Oppo D No. 60-8-1/2, Near Venkateswara Swamy Temple, Coco Cola Depot, Beside Coco Cola Godown, Ram Das peta, P&T Colony, Rajamahendravaram Municipal Corporation, East Godavari dt, AP in the name of M Yedukondalu S/o. Late Tirupathaiah.	M Yedukondalu S/o. Late Tirupathaiah.

Display of information - Secured assets possessed under the SARFAESI Act, 2002													
Sl no	ZO	RO	BRANCH	STATE	BORROWER NAME	GUARANTOR NAME (WHEREVER APPLICABLE)	REGISTERED ADDRESS OF THE BORROWER	REGISTERED ADDRESS OF THE GUARANTOR(Wherever applicable)	Outstanding Amount ( In Rs)	Asset Classification	Date of Asset Classification	Details of security possessed	Name of the Title Holder of the security possessed
5318				ANDHRA PRADESH	Sai Bonvoyage Travels	1.Shri. Kancherla Venkateswara Rao 2.Smt. Kanchearla Savitri 3.Smt. Vasireddy Malleswari  4.Smt Bethamcharla Sai Haritha  5.Shri Madamanchi Vera Raghavaiah 6.Smt. A Laxmi Narasamma  7.Shri Madamanchi Yedukondalu	1.M/s. Sai Bonvoyage Travels Represented by Mg. Partner Kanchearla Ravi Chandra Anjaneyavara Prasad S/o Kanchearla BoseDno. 5-87-104, Lakshmipuram Main Road beside Vijaya Eye Hospital Guntur - 522007  Partners: 2.Mr. Kanchearla Ravichandra Anjaneya Vara Prasad Dno. 3-20-40/7, Old pattabhipuram, Near Old RTO Office Guntur - 522006  3.Mr. Arthimalla Rama Chandra Prabhu S/o Appa Rao Flat no. 502, MNP Residency, JKC College Road, Guntur - 522006	1.D no. 3-20-40/7, Old Pattabhipuram, Near Old RTO Office Guntur - 522006 2.W/o. Bose D no. 3-20-40/7, Old pattabhipuram, Near Old RTO Office Guntur - 522006 3.W/o Late Venkatewara Rao 3-14-3/1, Main Road Old Pattibhipuram Guntur -522006 4.D/o. Purushotama Naidu Dno:7-321, Gandhipet, Chilakaluripeta, Guntur District PIN 522616 5.S/o. Tirupataia D. no. 4-13-32/A, Naidupet, Koretipadu, Guntur - 522004 6.W/o. A	68668109.54	DOUBTFUL	16-07-2019	Freehold house site (2 plots) in an unauthorized layout located at the outskirts of Guntur city near Rajiv Gruha Kalpa buildings. D. No. 218/1 of Pedapalakaluru village, Plot No. 102 and 103, Nandhinagar 2A, Adivi Takkalapadu, Guntur belonging to Mrs. Kancherla Savithri W/o. K. Bose	Mrs. Kancherla Savithri W/o. K. Bose
5319	VIJAYAWADA	VIJAYAWADA	ARB, VIJAYAWADA	ANDHRA PRADESH	Sai Bonvoyage Travels	1.Shri. Kancherla Venkateswara Rao 2.Smt. Kanchearla Savitri 3.Smt. Vasireddy Malleswari  4.Smt Bethamcharla Sai Haritha  5.Shri Madamanchi Vera Raghavaiah 6.Smt. A Laxmi Narasamma  7.Shri Madamanchi Yedukondalu	Legal heirs of deceased 1.M/s. Sai Bonvoyage Travels Represented by Mg. Partner Kanchearla Ravi Chandra Anjaneyavara Prasad S/o Kanchearla BoseDno. 5-87-104, Lakshmipuram Main Road beside Vijaya Eye Hospital Guntur - 522007  Partners: 2.Mr. Kanchearla Ravichandra Anjaneya Vara Prasad Dno. 3-20-40/7, Old pattabhipuram, Near Old RTO Office Guntur - 522006  3.Mr. Arthimalla Rama Chandra Prabhu S/o Appa Rao Flat no. 502, MNP Residency, JKC College Road, Guntur - 522006	Nagabhushasna Chari 1.D no. 3-20-40/7, Old Pattabhipuram, Near Old RTO Office Guntur - 522006 2.W/o. Bose D no. 3-20-40/7, Old pattabhipuram, Near Old RTO Office Guntur - 522006 3.W/o Late Venkatewara Rao 3-14-3/1, Main Road Old Pattibhipuram Guntur -522006 4.D/o. Purushotama Naidu Dno:7-321, Gandhipet, Chilakaluripeta, Guntur District PIN 522616 5.S/o. Tirupataia D. no. 4-13-32/A, Naidupet, Koretipadu, Guntur - 522004 6.W/o. A	68668109.54	DOUBTFUL	16-07-2019	All that the H no. 2-5-229 on Plot No 2, In Sy no 209/A of Zaheerabad admeasuring 4779.50 Sq yds or 3997.72 Sq mts situated at Oppo. Road 2, Sivaji Statute, Rachannapet, Zaheerabad Municipality, Medak Dist, Telangana belonging to A. Lakshmi Narasamma	A. Lakshmi Narasamma
5320	VIJAYAWADA	VIJAYAWADA	ARB, VIJAYAWADA	ANDHRA PRADESH	SARADA DEVI COTTON ENTERPRISES	1.N Vidhya Sagar Reddy  2.Mr. Munanama Lakshmi Narayana	SARADA DEVI COTTON ENTERPRISES  Mr. Munanama Lakshmi Narayana(Proprietor) D no. 62/1, Mahalakshmiapuram,Etkuru Road, Simhapuriestate Guntur 522003	1.D no. 26-45-16/75, 2nd Line Santosh Nagar,Near NGO Colony Guntur 2.Flat no. 303 Swathi Sai Classic Apartment, Ramanujakutam, Krishna Nagar 1st line Guntur	13288772.15	DOUBTFUL	31-10-2018	Vacant site admeasuring 378 Sq. Yds. Located at D. Nos. 379 of Pedapalakalur, Beside HP Petrol Pump, Backside of Rattaiah Godowns, Palakalur road, Guntur.	Munanama Lakshmi Narayana

[illegible]

Display of information - Secured assets possessed under the SARFAESI Act, 2002													
Sl no	ZO	RO	BRANCH	STATE	BORROWER NAME	GUARANTOR NAME (WHEREVER APPLICABLE)	REGISTERED ADDRESS OF THE BORROWER	REGISTERED ADDRESS OF THE GUARANTOR(Wherever applicable)	Outstanding Amount ( In Rs)	Asset Classification	Date of Asset Classification	Details of security possessed	Name of the Title Holder of the security possessed
5324	VIJAYAWADA	VIJAYAWADA	ARB, VIJAYAWADA	ANDHRA PRADESH	SRI CHANDRA ENTERPRISES	1.MEKALA YEDUKONDALU 2.NALLAPANENI GARATAIAH  3.MEKALA SURESH BABU 4.PASALA KANAKA VEERA RAJU 5.NALLAPANENI RAMANJANEYULU 6.CHALLAMALLA MALLI KHARJUNA RAO	M/S SRI CHANDRA ENTERPRISES D NO 19-9-176, HANUMAN NAGAR, GUNTUR-522001  Proprietor MEKALA YEDUKONDALU S/O CHANDRA RAO  D NO. 35-102, PHANIDHARAM, DHARAMPALLI, TADIKONDA, GUNTUR-522018	1.S/O CHANDRA RAO  D NO. 35-102, PHANIDHARAM, DHARAMPALLI, TADIKONDA, GUNTUR-522018 2.S/O SIVA LINGAIAH H. NO. 6-39, GORLAVARIPALEM, GUNTUR 522018 3.S/o CHANDRA RAO Door No. 5-10-2 PHANIDHARAM (V), DAMARAPALLI (POST), TADIKONDA MANDALAM, GUNTUR Dist. 522018 4.S/o MALLAIAH, H.NO. NO. 5/100 PHANIDHARAM (V), DAMARAPALLI (POST), TADIKONDA MANDALAM, GUNTUR Dist. 522018 5.S/o SESHAGIRI	24858704.33	DOUBTFUL	30-09-2020	Vacant site admeasuring 3388 Sq. Yds located at D. No. 513 of Damarappali Village, Resurvey No. D. No. 513/2, Phanidaram Gram Panchyat area, Damarapalli, Tadikonda Mandal, Guntur.	Mekala Yedukondalu
5325	VIJAYAWADA	VIJAYAWADA	ARB, VIJAYAWADA	ANDHRA PRADESH	SRI CHANDRA ENTERPRISES	1.MEKALA YEDUKONDALU 2.NALLAPANENI GARATAIAH  3.MEKALA SURESH BABU 4.PASALA KANAKA VEERA RAJU 5.NALLAPANENI RAMANJANEYULU 6.CHALLAMALLA MALLI KHARJUNA RAO	M/S SRI CHANDRA ENTERPRISES D NO 19-9-176, HANUMAN NAGAR, GUNTUR-522001  Proprietor MEKALA YEDUKONDALU S/O CHANDRA RAO  D NO. 35-102, PHANIDHARAM, DHARAMPALLI, TADIKONDA, GUNTUR-522018	1.S/O CHANDRA RAO  D NO. 35-102, PHANIDHARAM, DHARAMPALLI, TADIKONDA, GUNTUR-522018 2.S/O SIVA LINGAIAH H. NO. 6-39, GORLAVARIPALEM, GUNTUR 522018 3.S/o CHANDRA RAO Door No. 5-10-2 PHANIDHARAM (V), DAMARAPALLI (POST), TADIKONDA MANDALAM, GUNTUR Dist. 522018 4.S/o MALLAIAH, H.NO. NO. 5/100 PHANIDHARAM (V), DAMARAPALLI (POST), TADIKONDA MANDALAM, GUNTUR Dist. 522018 5.S/o SESHAGIRI	24858704.33	DOUBTFUL	30-09-2020	Vacant site admeasuring 3146 Sq. Yds located at D. No. 513, Phanidaram Gram Panchyat area, Damarapalli, Tadikonda Mandal, Guntur.	MEKALA SURESH BABU

Display of information - Secured assets possessed under the SARFAESI Act, 2002													
Sl no	ZO	RO	BRANCH	STATE	BORROWER NAME	GUARANTOR NAME (WHEREVER APPLICABLE)	REGISTERED ADDRESS OF THE BORROWER	REGISTERED ADDRESS OF THE GUARANTOR(Wherever applicable)	Outstanding Amount ( In Rs)	Asset Classification	Date of Asset Classification	Details of security possessed	Name of the Title Holder of the security possessed
5326	VIJAYAWADA	VIJAYAWADA	ARB, VIJAYAWADA	ANDHRA PRADESH	SRI CHANDRA ENTERPRISES	1.MEKALA YEDUKONDALU 2.NALLAPANENI GARATAIAH  3.MEKALA SURESH BABU 4.PASALA KANAKA VEERA RAJU 5.NALLAPANENI RAMANJANEYULU 6.CHALLAMALLA MALLI KHARJUNA RAO	M/S SRI CHANDRA ENTERPRISES D NO 19-9-176, HANUMAN NAGAR, GUNTUR-522001  Proprietor MEKALA YEDUKONDALU S/O CHANDRA RAO  D NO. 35-102, PHANIDHARAM, DHARAMPALLI, TADIKONDA, GUNTUR-522018	1.S/O CHANDRA RAO  D NO. 35-102, PHANIDHARAM, DHARAMPALLI, TADIKONDA, GUNTUR-522018 2.S/O SIVA LINGAIAH H. NO. 6-39, GORLAVARIPALEM, GUNTUR 522018 3.S/o CHANDRA RAO Door No. 5-10-2 PHANIDHARAM (V), DAMARAPALLI (POST), TADIKONDA MANDALAM, GUNTUR Dist. 522018 4.S/o MALLAIAH, H.NO. NO. 5/100 PHANIDHARAM (V), DAMARAPALLI (POST), TADIKONDA MANDALAM, GUNTUR Dist. 522018 5.S/o SESHAGIRI	24858704.33	DOUBTFUL	30-09-2020	Vacant site admeasuring 184 Sq. Yds located at D. No. 533 of Damarappali Village, Resurvey No. D. No. 5-102/1, Phanidaram Gram Panchyat area, Damarapalli, Tadikonda Mandal, Guntur.	Mekala Yedukondalu
5327	VIJAYAWADA	VIJAYAWADA	ARB, VIJAYAWADA	ANDHRA PRADESH	SRI CHANDRA ENTERPRISES	1.MEKALA YEDUKONDALU 2.NALLAPANENI GARATAIAH  3.MEKALA SURESH BABU 4.PASALA KANAKA VEERA RAJU 5.NALLAPANENI RAMANJANEYULU 6.CHALLAMALLA MALLI KHARJUNA RAO	M/S SRI CHANDRA ENTERPRISES D NO 19-9-176, HANUMAN NAGAR, GUNTUR-522001  Proprietor MEKALA YEDUKONDALU S/O CHANDRA RAO  D NO. 35-102, PHANIDHARAM, DHARAMPALLI, TADIKONDA, GUNTUR-522018	1.S/O CHANDRA RAO  D NO. 35-102, PHANIDHARAM, DHARAMPALLI, TADIKONDA, GUNTUR-522018 2.S/O SIVA LINGAIAH H. NO. 6-39, GORLAVARIPALEM, GUNTUR 522018 3.S/o CHANDRA RAO Door No. 5-10-2 PHANIDHARAM (V), DAMARAPALLI (POST), TADIKONDA MANDALAM, GUNTUR Dist. 522018 4.S/o MALLAIAH, H.NO. NO. 5/100 PHANIDHARAM (V), DAMARAPALLI (POST), TADIKONDA MANDALAM, GUNTUR Dist. 522018 5.S/o SESHAGIRI	24858704.33	DOUBTFUL	30-09-2020	Residential site & building admeasuring 700 Sq. Yds located at D. No. 139/3B of Pedapalakaluru Village, Gortavaripalem Village Panchayat area, Pedapalakaluru Sivaru, Nalapadu, Guntur.	NALLAPANENI GARATAIAH
5328	VIJAYAWADA	VIJAYAWADA	ARB, VIJAYAWADA	ANDHRA PRADESH	SRI ESWARA COTTON GINNING MILL	1.Modepalli Hymavathi , 2.Kondaveeti. Srinivasa Rao, 3.Kondaveeti. Siva Kumari,	Sri Eswara Cotton Ginning Mills  Proprietor Modepalli Hymavathi Wo. Narasimha Rao 8/215/4/A, C/o. Anjani Cotton Pvt Ltd, Ananthavarappau Road, Etukuru, Guntur 522017	1.W/o. Modepalli Narasimha Rao D. No:9-96, Near N R I Hospital, Peda Parimi Village, Thullur Mandal, Tadikonda, Guntur.522236 2. S/o K. Chinaraja Rao Flat No. 401, SVR Mysonet, 4/2nd Lane Chandramouli Nagar, Guntur, 522007. 3.W/o K. Srinivasa Rao Flat No. 401, SVR Mys, 1/2nd Lane Chandramouli Nagar, Guntur,522007	21107062.06	DOUBTFUL	31-03-2019	This property is residential vacant site admeasuring 1293.86 Sq. Yds. located at Plot. No. 10, D. No. 191/A of China Palakaluru, Near Mallavaram to Bandarupalle Railway Gate, Chinna Palakaluru Village Sivaru, Mallavaram Village Panchyat, Guntur District.	Kondaveeti Siva Kumari

Display of information - Secured assets possessed under the SARFAESI Act, 2002													
Sl no	ZO	RO	BRANCH	STATE	BORROWER NAME	GUARANTOR NAME (WHEREVER APPLICABLE)	REGISTERED ADDRESS OF THE BORROWER	REGISTERED ADDRESS OF THE GUARANTOR(Wherever applicable)	Outstanding Amount ( In Rs)	Asset Classification	Date of Asset Classification	Details of security possessed	Name of the Title Holder of the security possessed
5329	VIJAYAWADA	VIJAYAWADA	ARB, VIJAYAWADA	ANDHRA PRADESH	SRI ESWARA COTTON GINNING MILL	1.Modepalli Hymavathi , 2.Kondaveeti Srinivasa Rao 3.Kondaveeti Siva Kumari,	Sri Eswara Cotton Ginning Mills  Proprietor Modepalli Hymavathi Wo. Narasimha Rao 8/215/4/A, C/o. Anjani Cotton Pvt Ltd, Ananthavarappau Road, Etukuru, Guntur 522017	1.W/o. Modepalli Narasimha Rao D. No:9-96, Near N R I Hospital, Peda Parimi Village, Thullur Mandal, Tadikonda, Guntur.522236 2. S/o K. Chinaraja Rao Flat No. 401, SVR Mysonet, 4/2nd Lane Chandramouli Nagar, Guntur, 522007. 3.W/o K. Srinivasa Rao Flat No. 401, SVR Mys, 1/2nd Lane Chandramouli Nagar, Guntur,522007	21107062.06	DOUBTFUL	31-03-2019	This property is residential vacant site admeasuring 1283.87 Sq. Yds. located at Plot. No. 11, D. No. 191/A of China Palakaluru, Near Mallavaram to Bandarupalle Railway Gate, Chinna Palakaluru Village Sivaru, Mallavaram Village Panchyat, Guntur District	Kondaveeti Srinivasa Rao
5330	VIJAYAWADA	VIJAYAWADA	ARB, VIJAYAWADA	ANDHRA PRADESH	SRI ESWARA COTTON GINNING MILL	1.Modepalli Hymavathi , 2.Kondaveeti. Srinivasa Rao, 3.Kondaveeti. Siva Kumari,	Sri Eswara Cotton Ginning Mills  Proprietor Modepalli Hymavathi Wo. Narasimha Rao 8/215/4/A, C/o. Anjani Cotton Pvt Ltd, Ananthavarappau Road, Etukuru, Guntur 522017	1.W/o. Modepalli Narasimha Rao D. No:9-96, Near N R I Hospital, Peda Parimi Village, Thullur Mandal, Tadikonda, Guntur.522236 2. S/o K. Chinaraja Rao Flat No. 401, SVR Mysonet, 4/2nd Lane Chandramouli Nagar, Guntur, 522007. 3.W/o K. Srinivasa Rao Flat No. 401, SVR Mys, 1/2nd Lane Chandramouli Nagar, Guntur,522007	21107062.06	DOUBTFUL	31-03-2019	This property is residential vacant site admeasuring 1210 Sq. Yds. located at D. No. 266 of Jonnalagadda Village, western side of Gullakonda, Backside of Chalapathi College, Jonnalagadda Village, Tadikonda Mandal, Guntur District.	Kondaveeti Siva Kumari
5331	VIJAYAWADA	VIJAYAWADA	ARB, VIJAYAWADA	ANDHRA PRADESH	SRI ESWARA COTTON GINNING MILL	1.Modepalli Hymavathi , 2.Kondaveeti. Srinivasa Rao, 3.Kondaveeti. Siva Kumari,	Sri Eswara Cotton Ginning Mills  Proprietor Modepalli Hymavathi Wo. Narasimha Rao 8/215/4/A, C/o. Anjani Cotton Pvt Ltd, Ananthavarappau Road, Etukuru, Guntur 522017	1.W/o. Modepalli Narasimha Rao D. No:9-96, Near N R I Hospital, Peda Parimi Village, Thullur Mandal, Tadikonda, Guntur.522236 2. S/o K. Chinaraja Rao Flat No. 401, SVR Mysonet, 4/2nd Lane Chandramouli Nagar, Guntur, 522007. 3.W/o K. Srinivasa Rao Flat No. 401, SVR Mys, 1/2nd Lane Chandramouli Nagar, Guntur,522007	21107062.06	DOUBTFUL	31-03-2019	Residential flat admeasuring 1110 Sq. feet located at Flat No. 101, Ground Floor, Aditya Paradise Apartment, D. No. 217 of Nallapadu, Near Door No. 2-14-159/10C, Syamala Nagar, 9th Line, Guntur.	Kondaveeti Siva Kumari

Display of information - Secured assets possessed under the SARFAESI Act, 2002													
Sl no	ZO	RO	BRANCH	STATE	BORROWER NAME	GUARANTOR NAME (WHEREVER APPLICABLE)	REGISTERED ADDRESS OF THE BORROWER	REGISTERED ADDRESS OF THE GUARANTOR(Wherever applicable)	Outstanding Amount ( In Rs)	Asset Classification	Date of Asset Classification	Details of security possessed	Name of the Title Holder of the security possessed
5332	VIJAYAWADA	VIJAYAWADA	ARB, VIJAYAWADA	ANDHRA PRADESH	SRI KARTHIKEYA ENTERPRISES	Mrs. Veerabhadra Navya	Sri Karthikeya Enterprises  proprietor Mr. Veerabhadra Narendra Reddy, Door No. 60-14-8, Road No. 4, SBI Colony, Siddhartha Nagar, Moghalrajapuram, Vijayawada, Krishna District-520010	W/o Veerabhadra Narendra Reddy, Door No. 60-14-8, Road No. 4, SBI Colony, Siddhartha Nagar, Moghalrajapuram, Vijayawada, Krishna District-520010	16677523.99	DOUBTFUL	01-04-2019	Residential vacant site admeasuring 291.6 Sq. Yds. Located Plot No. 21, Block No. 4, Near Door No. 4-226, D. No. 814/1, Navuluru Village, Mangalagiri Mandal, Guntur	Mr. Veerabhadra Narendra Reddy S/o V Lakshma Reddy.
5333	VIJAYAWADA	VIJAYAWADA	ARB, VIJAYAWADA	ANDHRA PRADESH	SRI SHIRIDI SAI TRADERS	1.Mr. Boyapati Venkat Rao S 2.Mrs. Yenuganti Padma 3.Mr. Challa Mallikarjuna Rao 4.Mr. Gudhe Nageswara Rao	M/s. Sri Shiridi Sai Traders  C/o M/s. Siva Sai Ginning Mill, D. No. 24-37-30-1, Beside Srinivasa Weigh, Etukuru Raod, Guntur-522003  Proprietor Mrs. Challa Sri Lakshmi W/o Mallikarjuna Rao, D. No. 7-17-92, 4th Line, Sri Nagar, Amaravathi Road, Guntur-522002	1./o Subbaiah D. No. 20-18-217, 9th Line, D.S Nagar, Etukuru Road, Guntur-522003. 2.W/o Nagaiah D. No. 20-18-209, 9th Line, D. S Nagar, Etkuru Road, Guntur-522003 3. S/o Narasimha Rao, D. No. 7-17-92, 4th Line, Srinagar, Amravathi Road, Guntur-522002 4.S/o Peddanna, D. No. 24-20-86, 11th Lane, Worker colony, Beside D.S Nagar, Etukuru Road, Guntur-522003	19786460.40	DOUBTFUL	26-03-2019	Vacant site admeasuring 1673 Sq. Yds. Located at D. No. 79, Patta No. 1053, R-Agraham, Bpnthapadu Road, Veeranjaneya way Bridge, Near KVR Estate, Guntur.	Mr. Boyapati Venkata Rao S/o Subbaiah
5334	VIJAYAWADA	VIJAYAWADA	ARB, VIJAYAWADA	ANDHRA PRADESH	SRI SHIRIDI SAI TRADERS	1.Mr. Boyapati Venkat Rao S 2.Mrs. Yenuganti Padma 3.Mr. Challa Mallikarjuna Rao 4.Mr. Gudhe Nageswara Rao	M/s. Sri Shiridi Sai Traders  C/o M/s. Siva Sai Ginning Mill, D. No. 24-37-30-1, Beside Srinivasa Weigh, Etukuru Raod, Guntur-522003  Proprietor Mrs. Challa Sri Lakshmi W/o Mallikarjuna Rao, D. No. 7-17-92, 4th Line, Sri Nagar, Amaravathi Road, Guntur-522002	1./o Subbaiah D. No. 20-18-217, 9th Line, D.S Nagar, Etukuru Road, Guntur-522003. 2.W/o Nagaiah D. No. 20-18-209, 9th Line, D. S Nagar, Etkuru Road, Guntur-522003 3. S/o Narasimha Rao, D. No. 7-17-92, 4th Line, Srinagar, Amravathi Road, Guntur-522002 4.S/o Peddanna, D. No. 24-20-86, 11th Lane, Worker colony, Beside D.S Nagar, Etukuru Road, Guntur-522003	19786460.40	DOUBTFUL	26-03-2019	Vacant site admeasuring 143.60 Sq. Yds. located at D. No. 360 f Guntur, Near Door N. 136-7-452, Near Annamaiah Temple, 6th Line, Anjaneya clny, Agathavappadu, Guntur.	Smt. Sri Lakshmi W/o Ch. Mallikarjuna Rao

Display of information - Secured assets possessed under the SARFAESI Act, 2002													
Sl.no	ZO	RO	BRANCH	STATE	BORROWER NAME	GUARANTOR NAME (WHEREVER APPLICABLE)	REGISTERED ADDRESS OF THE BORROWER	REGISTERED ADDRESS OF THE GUARANTOR(Wherever applicable)	Outstanding Amount ( In Rs)	Asset Classification	Date of Asset Classification	Details of security possessed	Name of the Title Holder of the security possessed
5335	VIJAYAWADA	VIJAYAWADA	ARB, VIJAYAWADA	ANDHRA PRADESH	SRI VENKATESWARA COTTON GINNING MILL	1.Mr. Kondaveeti Srinivasa Rao, 2.Mr. Chodavam Pandu Ranga Rao 3.Mrs. Chodavam Vijaya Lakshmi,	Sri Venkateswara Cotton Ginning Mills  Proprietor Mr. Movva Radha Krishna S/o M. Bhujanga Rao D.no. 10-64-13, Warehouse Road, Chenchupeta, Tenali	1.S/o China Raja Rao ( Guarantor) Flat no. 401, SVR Mysonet, 4/2 Chandramouli Nagar, Guntur 2. S/o Naryana Rao (Guarantor) 11-4-646/B/101 Flat no. 101, Raasi Hills View Apartments A C Guards Opp : PTI Building red hills, Khairatabad, Hyderabad, Telangana - 500004 3.W/o Pandu Ranga Rao 11-4-646/B/101 Flat no. 101, Raasi Hills View Apartments A C Guards Opp : PTI Building red hills, Khairatabad, Hyderabad, Telangana - 500004	34018756.25	DOUBTFUL	26-08-2021	Vacant site admeasuring 1374.83 Sq. Yds. Located at survey no. D No. 191/A of China Palakaluru, Plot No. 9, China Palakaluru Village Sivaru, Near Mallavaram to Bandarupalle Railway Gate, Mallavaram Grama Panchyath, Guntur	Kondaveeti Srinivasa Rao
5336	VIJAYAWADA	VIJAYAWADA	ARB, VIJAYAWADA	ANDHRA PRADESH	SRI VENKATESWARA COTTON GINNING MILL	1.Mr. Kondaveeti Srinivasa Rao, 2.Mr. Chodavam Pandu Ranga Rao 3.Mrs. Chodavam Vijaya Lakshmi,	Sri Venkateswara Cotton Ginning Mills  Proprietor Mr. Movva Radha Krishna S/o M. Bhujanga Rao D.no. 10-64-13, Warehouse Road, Chenchupeta, Tenali	1.S/o China Raja Rao ( Guarantor) Flat no. 401, SVR Mysonet, 4/2 Chandramouli Nagar, Guntur 2. S/o Naryana Rao (Guarantor) 11-4-646/B/101 Flat no. 101, Raasi Hills View Apartments A C Guards Opp : PTI Building red hills, Khairatabad, Hyderabad, Telangana - 500004 3.W/o Pandu Ranga Rao 11-4-646/B/101 Flat no. 101, Raasi Hills View Apartments A C Guards Opp : PTI Building red hills, Khairatabad, Hyderabad, Telangana - 500004	34018756.25	DOUBTFUL	26-08-2021	D. No. 191/A of Palakaluru Chinna, Palakaluru Village Sivaru, Near Mallavaram to Banarupalle Railway Gate	Movva Radha Krishna



Display of information - Secured assets possessed under the SARFAESI Act, 2002													
Sl no	ZO	RO	BRANCH	STATE	BORROWER NAME	GUARANTOR NAME (WHEREVER APPLICABLE)	REGISTERED ADDRESS OF THE BORROWER	REGISTERED ADDRESS OF THE GUARANTOR(Wherever applicable)	Outstanding Amount ( In Rs)	Asset Classification	Date of Asset Classification	Details of security possessed	Name of the Title Holder of the security possessed
5337	VIJAYAWADA	VIJAYAWADA	ARB, VIJAYAWADA	ANDHRA PRADESH	SRI VENKATESWARA COTTON GINNING MILL	1.Mr. Kondaveeti Srinivasa Rao, 2.Mr. Chodavam Pandu Ranga Rao 3.Mrs. Chodavam Vijaya Lakshmi,	Sri Venkateswara Cotton Ginning Mills  Proprietor Mr. Movva Radha Krishna S/o M. Bhujanga Rao D.no. 10-64-13, Warehouse Road, Chenchupeta, Tenali	1.S/o China Raja Rao ( Guarantor) Flat no. 401, SVR Mysonet, 4/2 Chandramouli Nagar, Guntur 2. S/o Naryana Rao (Guarantor) 11-4-646/B/101 Flat no. 101, Raasi Hills View Apartments A C Guards Opp : PTI Building red hills, Khairatabad, Hyderabad, Telangana - 500004 3.W/o Pandu Ranga Rao 11-4-646/B/101 Flat no. 101, Raasi Hills View Apartments A C Guards Opp : PTI Building red hills, Khairatabad, Hyderabad, Telangana - 500004	34018756.25	DOUBTFUL	31-03-2019	Vacant site admeasuring 605 Sq. yds located at Survey No. 683/2, Door No. 1-45A, Near Indian Overseas Bank, Pedaparupudi Village & Panchyat, Gudivada Mandal, Krishna Dist	Movva Radha Krishna
5338	VIJAYAWADA	VIJAYAWADA	ARB, VIJAYAWADA	ANDHRA PRADESH	SUN STAR POLYMERS	1.Mrs. Nekanti Nagamani,  2.Estate of the deceased Bodetti Mohan Rao represented by: a.Bodetti Merlyn  b.B Michael Raj  c.Bodetti Melvin  d.Bodetti Messah	Sun Star Polymers Block No. B-05, Plot No. 73, Survey No. 62, Mew Auto Nagar, Kanuru, Penamaluru Mandal, Krishna District-521212.  1.Mrs. Chilukuri Srivalli, (Partner) W/o Ch. Venkata Ramana Reddy, H. No. 12-69, Velagalapalli Pragadavaram, Chinthalapudi Mandal, West Godavari Dist. 534461  2.B Michael Raj (Partner) 2-142, SDA Colony, Ajayayyapeta, Nuzvid, Siddharthanagar, Krishna-521201	1. D. No. 18-197-1, Tummalavari Street, Near Siddartha Pharmacy College, Ammavarithota, Nuzvid-521201 2.2.Estate of the deceased Bodetti Mohan Rao represented by: a.Bodetti Merlyn 2-142, SDA Colony, Ajayayyapeta, Nuzvid, Siddharthanagar, Krishna-521201  b.B Michael Raj 2-142, SDA Colony, Ajayayyapeta, Nuzvid, Siddharthanagar, Krishna-521201  c.Bodetti Melvin 2-142, SDA Colony, Ajayayyapeta, Nuzvid,	29433737.79	DOUBTFUL	27-01-2019	Residential Building admeasuring site 1505 Sq. Mts. located at R.S No. 700, Block No. 9, Door No. 2-142, Gandhi Nagar, Near Nuzvid-Mylavaram Road, Nuzvid-521201.	Estate of the deceased Bodetti Mohan Rao represented by: a.Bodetti Merlyn  b.B Michael Raj  c.Bodetti Melvin  d.Bodetti Messah

Display of information - Secured assets possessed under the SARFAESI Act, 2002													
Sl no	ZO	RO	BRANCH	STATE	BORROWER NAME	GUARANTOR NAME (WHEREVER APPLICABLE)	REGISTERED ADDRESS OF THE BORROWER	REGISTERED ADDRESS OF THE GUARANTOR(Wherever applicable)	Outstanding Amount ( In Rs)	Asset Classification	Date of Asset Classification	Details of security possessed	Name of the Title Holder of the security possessed
5339	VIJAYAWADA	VIJAYAWADA	ARB, VIJAYAWADA	ANDHRA PRADESH	THREE SEASONS AQUATECH PRIVATE LIMITED	1.Mr.Jampana Sairaj 2.Ms.Jampana (alias Aluri) Usha Gandhi M/s. K V R Associates	Three Seasons Aquatech Pvt Ltd. A-2-293/82/A/594, Flat No. 302, Plot No 594, Road No 29, Jubilee Hills, Hyderabad, Telangana - 500033.	1.Mr.Jampana Sairaj Director: M/s.Three Seasons Aquatech Pvt Ltd. SF No 2/4, 5, 3/1, 2, 3 etc. Pothukuru Village, Ainavilli Mandal, East Godavari District, Andhra Pradesh - 533577 2.Ms.Jampana (alias Aluri) Usha Gandhi Director: M/s.Three Seasons Aquatech Pvt Ltd. SF No 2/4, 5, 3/1, 2, 3 etc. Pothukuru Village, Ainavilli Mandal, East Godavari District, Andhra Pradesh - 533577 3.M/s K V R Associates represented by its	148799019.80	DOUBTFUL	28-02-2021	Non-Agricultural commercial land situated in an extent of Ac. 4.52 cents or 21876.8 Sq. Yds. With 2 RCC Sheds at R. S No. 135/2, D. No. 1-414, Assessment No. 412, Duppalapudi Village, Peerayi Ramachandrapuram Gram Panchyat, Anaparthi Mandal, East Godavari District inthe name f M/s KVR Associates represented by both partners Sri Jampana Sai Raj and Smt. Usha Rani.	M/s KVR Associates represented by both partners Sri Jampana Sai Raj and Smt. Usha Rani
5340	VIJAYAWADA	VIJAYAWADA	ARB, VIJAYAWADA	ANDHRA PRADESH	VEERANJANEYA COTTON TRADERS	1.Shri Regula Nageswara Rao 2.Smt. Regula Nagendram 3.Smt. Regula Thirupathamma 4.Shri. Gude Brahmaiah 5.Shri. Regula Thirupathaiah 6.Shri. Chereddy Ravi Kumar	M/s Veeranjaneya Cotton Traders Smt. Subhashini Regula (Proprietor) D.no. 20-18-197, 10th Lane Lane D S Nagar, Etkuru Road, Guntur - 522003.	1.D.no. 20-18-197, 10th Lane D S Nagar, Etkuru Road, Guntur- 522003 2.D.no. 20-18-252, 7th Lane D S Nagar, Etkuru Road, Guntur- 522003 3.D.no. 20-18-424, 11th Lane D S Nagar, Etkuru Road, Guntur- 522003 4.D.no. 20-18-424, 11th lane D S Nagar, Etkuru Road, Guntur- 522003 5.D.no. 20-18-197, 10th Lane Lane D S Nagar, Etkuru Road, Guntur- 522003 6.D.no. 20-18-189, 10th Lane Lane D S Nagar, Etkuru Road, Guntur- 522003	27844341.42	DOUBTFUL	01-03-2021	Residential vacant site admeasuring 281 Sq. yds located at Plot No. 29 & 30, D. No. 293/B of Gorantala, Guntur Municipal corporation in the name of Mrs. Regula Nagendram.	Regula Nagendram.

Display of information - Secured assets possessed under the SARFAESI Act, 2002													
Sl.no	ZO	RO	BRANCH	STATE	BORROWER NAME	GUARANTOR NAME (WHEREVER APPLICABLE)	REGISTERED ADDRESS OF THE BORROWER	REGISTERED ADDRESS OF THE GUARANTOR(Wherever applicable)	Outstanding Amount ( In Rs)	Asset Classification	Date of Asset Classification	Details of security possessed	Name of the Title Holder of the security possessed
5341	VIJAYAWADA	VIJAYAWADA	ARB, VIJAYAWADA	ANDHRA PRADESH	VEERANJANEYA COTTON TRADERS	1.Shri Regula Nageswara Rao 2.Smt. Regula Nagendram 3.Smt. Regula Thirupathamma 4.Shri. Gude Brahmaiah 5.Shri. Regula Thirupathaiah 6.Shri. Chereddy Ravi Kumar	M/s Veeranjaneya Cotton Traders Smt. Subhashini Regula (Proprietor) D.no. 20-18-197, 10th Lane Lane D S Nagar, Etkuru Road, Guntur - 522003.	1.D.no. 20-18-197, 10th Lane D S Nagar, Etkuru Road, Guntur- 522003 2.D.no. 20-18-252, 7th Lane D S Nagar, Etkuru Road, Guntur- 522003 3.D.no. 20-18-424, 11th Lane D S Nagar, Etkuru Road, Guntur- 522003 4.D.no. 20-18-424, 11th lane D S Nagar, Etkuru Road, Guntur- 522003 5.D.no. 20-18-197, 10th Lane Lane D S Nagar, Etkuru Road, Guntur- 522003 6.D.no. 20-18-189, 10th Lane Lane D S Nagar, Etkuru Road, Guntur- 522003	27844341.42	DOUBTFUL	01-03-2021	Residential Vacant site admeasuring 200 Sq. yds located at D. No. 79, Plot No. 26, Block No. 9 & 10, Patta No. 1053, R Agraharam, Guntur in the name of Mr. Gude Brahmaiah	Gude Brahmaiah
5342	VIJAYAWADA	VIJAYAWADA	ARB, VIJAYAWADA	ANDHRA PRADESH	VEERANJANEYA COTTON TRADERS	1.Shri Regula Nageswara Rao 2.Smt. Regula Nagendram 3.Smt. Regula Thirupathamma 4.Shri. Gude Brahmaiah 5.Shri. Regula Thirupathaiah 6.Shri. Chereddy Ravi Kumar	M/s Veeranjaneya Cotton Traders Smt. Subhashini Regula (Proprietor) D.no. 20-18-197, 10th Lane Lane D S Nagar, Etkuru Road, Guntur - 522003.	1.D.no. 20-18-197, 10th Lane D S Nagar, Etkuru Road, Guntur- 522003 2.D.no. 20-18-252, 7th Lane D S Nagar, Etkuru Road, Guntur- 522003 3.D.no. 20-18-424, 11th Lane D S Nagar, Etkuru Road, Guntur- 522003 4.D.no. 20-18-424, 11th lane D S Nagar, Etkuru Road, Guntur- 522003 5.D.no. 20-18-197, 10th Lane Lane D S Nagar, Etkuru Road, Guntur- 522003 6.D.no. 20-18-189, 10th Lane Lane D S Nagar, Etkuru Road, Guntur- 522003	27844341.42	DOUBTFUL	01-03-2021	Residential vacant site ademeasuring 205 Sq. Yds locate at Plot No 15, Block No. 9 & 10, Nearest Door No. 19-13-225, D. No. 79 of Guntur, Near KVR estate, Bonthapadu Road, R Agrahram, Guntur in the name of Regula Tirupataiah.	Regula Tirupataiah.

Display of information - Secured assets possessed under the SARFAESI Act, 2002													
Sl no	ZO	RO	BRANCH	STATE	BORROWER NAME	GUARANTOR NAME (WHEREVER APPLICABLE)	REGISTERED ADDRESS OF THE BORROWER	REGISTERED ADDRESS OF THE GUARANTOR(Wherever applicable)	Outstanding Amount ( In Rs)	Asset Classification	Date of Asset Classification	Details of security possessed	Name of the Title Holder of the security possessed
5343	VIJAYAWADA	VIJAYAWADA	ARB, VIJAYAWADA	ANDHRA PRADESH	VEERANJANEYA COTTON TRADERS	1.Shri Regula Nageswara Rao 2.Smt. Regula Nagendram 3.Smt. Regula Thirupathamma 4.Shri. Gude Brahmaiah 5.Shri. Regula Thirupathaiah 6.Shri. Chereddy Ravi Kumar	M/s Veeranjaneya Cotton Traders Smt. Subhashini Regula (Proprietor) D.no. 20-18-197, 10th Lane Lane D S Nagar, Etkuru Road, Guntur - 522003.	1.D.no. 20-18-197, 10th Lane D S Nagar, Etkuru Road, Guntur- 522003 2.D.no. 20-18-252, 7th Lane D S Nagar, Etkuru Road, Guntur- 522003 3.D.no. 20-18-424, 11th Lane D S Nagar, Etkuru Road, Guntur- 522003 4.D.no. 20-18-424, 11th lane D S Nagar, Etkuru Road, Guntur- 522003 5.D.no. 20-18-197, 10th Lane Lane D S Nagar, Etkuru Road, Guntur- 522003 6.D.no. 20-18-189, 10th Lane Lane D S Nagar, Etkuru Road, Guntur- 522003	27844341.42	DOUBTFUL	01-03-2021	Residential vacant site admeasuring 217 Sq. Yds located D. No. 71/4B of R Aghrahama Nearest D. No. 19-16-243 near Etukuru Road, Guntur in name of Mr. Ch Ravi Kumar.	Ch Ravi Kumar.
5344	VIJAYAWADA	VIJAYAWADA	ARB, VIJAYAWADA	ANDHRA PRADESH	ANUBROLU VENKATA RAMA ANJANEYULU	Chundi Phaneendra Srinivasa Rao	Anubrolu Venkata Ramanjaneyulu S/o Venkata Ratnam D no. 9-9-9 Motupalli Vari Street Kothapet, Guntur Dist - 522001	D.no. 2-31, Sitarampuram, Upparapalem Ponnur mandal, Guntur Dist - 522124	2146215.70	DOUBTFUL	03-06-2017	Residential Flat - Two Bedroom Flat no. 503 in the forth floor (stilt + ground + 4th floor) with 48 sq yards undivided share of land out of 4937 sq yrds, west facing of vasanthi towers Nearest Door no. 3-73/2 D no. 434/4 of nallapadu, Near Royal Residency Nallapadu main road Guntur District belonging to Anubrolu Venkata Ramanjaneyulu Regd sale deed no. 3069/2016 dt 24.04.2016	Anubrolu Venkata Ramanjaneyulu
5345	VIJAYAWADA	VIJAYAWADA	ARB, VIJAYAWADA	ANDHRA PRADESH	BONKU SRINIVAS	Bonku Sowjanya,	BONKU SRINIVAS H no 20/143-B,Sri Krishna Nagar, Kobbari thota, Machilipatnam,Krishna Dt	H no 20/143-B,Sri Krishna Nagar, Kobbari thota, Machilipatnam,Krishna Dt	2227272.00	DOUBTFUL	06-04-2020	Residential Third floor building in an extent of 49.41 sq.yds at S.No 382/1, Flat No.301, Door No 20/152-1,20/153,20/153-1B, Sri Krishna Nagar, Chilakalapudi, Kobbarithota, Machilipatnam, Krishana District.	BONKU SRINIVAS
5346	VIJAYAWADA	VIJAYAWADA	ARB, VIJAYAWADA	ANDHRA PRADESH	DREAM TIMBER AND WOOD WORKS	1. Mr Ganupalli Victor Babu  3.Mrs. Shaik Nasira Begum	M/s. Dream Timber & Wood Works B-7,D.NO.26-8/A, Sai Complex, Backside of Mastan Darga, Guntur 522003 Prop.Mr. Ganupalli Victor Babu S/o John Stevenson, D.No.25-17-109/1, 11th Line, Srinivasaraopet, Guntur-522004	1.S/o John Stevenson, D.No.25-17-109/1, 11th Line, Srinivasaraopet, Guntur-522004 2.W/o Ganupalli Victor Babu, C/O Mastan Vali, D.No.25-16-50/15c, 7th Line, Srinivasaraopet, Guntur-522004	4882251.21	DOUBTFUL	01-03-2021	Residential Urban Land belongs to GANUPALLI VICTOR BABU situated at survey No.27/C of Rama Chandra Aghraharam Pymaishi No.80, Patta No.1053, Ward No.25, Block No.9, Near D. N:25-19-110, Opp D.N:8-11-1806, Sasanka Goyal colony, Lalpuram road, to an extent of 254 sq yds	Ganupalli Victor Babu
5347	VIJAYAWADA	VIJAYAWADA	ARB, VIJAYAWADA	ANDHRA PRADESH	FAROOK TRADERS	Mr. Shaik Siddique	M/S Farook Traders Prop. Mr Shaik Abdul Razak Shop No 18, BR Stadium Complex, Ponnur Road, Galib Market, Guntur- 522001.	S/o Saida, D No 17-23-293/1, GK Nagarsudapalli Donka, 2nd Line Near Ramalayam Temple, Anandpeta, Guntur - 522003	3237732.00	DOUBTFUL	29-11-2018	Vacant land an extent of 341.31 sq yds situated at D.No.173 Budampadu village panchayat area, presently new Guntur Municipal Corporation Guntur Dist	Shaik Abdul Razak S/o Abdul Raheem

Display of information - Secured assets possessed under the SARFAESI Act, 2002													
Sl no	ZO	RO	BRANCH	STATE	BORROWER NAME	GUARANTOR NAME (WHEREVER APPLICABLE)	REGISTERED ADDRESS OF THE BORROWER	REGISTERED ADDRESS OF THE GUARANTOR(Wherever applicable)	Outstanding Amount ( In Rs)	Asset Classification	Date of Asset Classification	Details of security possessed	Name of the Title Holder of the security possessed
5348	VIJAYAWADA	VIJAYAWADA	ARB, VIJAYAWADA	ANDHRA PRADESH	FAVORITE FLEX	Mrs. Shaik Sabeeha Bhanu	FAVORITE FLEX,  D.No.7-14-38, 6th Line , 2nd Cross road, Valluvarithota, Guntur-522002 Proprietor: Mr. Kasina Surya Prakash Reddy S/o Ramakrishna Reddy D.No.25-16-48/A, Opp. Tobacco Board, 12/3 Lane, Srinivasaraopeta, Guntur-522004	W/o Kasina Surya Prakash Reddy D.No.25-16-48/A, Opp. Tobacco Board, 12/3 Lane, Srinivasaraopeta, Guntur-522004	4227704.05	DOUBTFUL	01-03-2021	Residential vacant site of Mr.kasina Surya Prakash Reddy admeasuring 150.00 sq.yds at D.No 145/2 of Koretipadu near D.No 1-286 opp Door No. 133-6-849 situated at Telecom nagar 5th lane Amaravathi Road NagaraluGuntur	Kasina Surya Prakash Reddy
5349	VIJAYAWADA	VIJAYAWADA	ARB, VIJAYAWADA	ANDHRA PRADESH	GAYATHRI COTTON TRADERS	1.Pinniti Srinivasa Rao 2.Nallapaneni Ranaga Rao 3.Bitra Sridevi 4.Janapati Venkata Subbaiah	GAYATHRI COTTON TRADERS C/o Veera Venkateswara Cotton Mills, IPD Colony Road, Kamma Seshiah Ground, Etukuru Road, Guntur	1.Pinniti Srinivasa Rao S/o Subba Rao D.No.4-4-155/A, 5th Lane, Chandramouli Nagar 2.Nallapaneni Ranaga Rao S/o Nageswara Rao D.No.15-18-31,1st Lane, Maruthi Nagar Old Guntur, Guntur Dist 3.Bitra Sridevi W/o Murali Krishna, D.No.4-4-155/A,6/1, Chandramouli Nagar Guntur Dist 4.Janapati Venkata Subbaiah S/o Ashwirdhaiah, D.No.4-5-115/1, Vidyanaagar, 3rd lane, Near Saibaba Temple, Guntur	6180913.54	DOUBTFUL	25-01-2018	Plot No. 36, 224sQ.yds opp. KVR Estate Spinning, Ramachandrapura Agraharam Village Guntur	Pinniti Srinivasa Rao
5350	VIJAYAWADA	VIJAYAWADA	ARB, VIJAYAWADA	ANDHRA PRADESH	GAYATHRI COTTON TRADERS	1.Pinniti Srinivasa Rao 2.Nallapaneni Ranaga Rao 3.Bitra Sridevi 4.Janapati Venkata Subbaiah	GAYATHRI COTTON TRADERS C/o Veera Venkateswara Cotton Mills, IPD Colony Road, Kamma Seshiah Ground, Etukuru Road, Guntur	1.Pinniti Srinivasa Rao S/o Subba Rao D.No.4-4-155/A, 5th Lane, Chandramouli Nagar 2.Nallapaneni Ranaga Rao S/o Nageswara Rao D.No.15-18-31,1st Lane, Maruthi Nagar Old Guntur, Guntur Dist 3.Bitra Sridevi W/o Murali Krishna, D.No.4-4-155/A,6/1, Chandramouli Nagar Guntur Dist 4.Janapati Venkata Subbaiah S/o Ashwirdhaiah, D.No.4-5-115/1, Vidyanaagar, 3rd lane, Near Saibaba Temple, Guntur	6180913.54	DOUBTFUL	25-01-2018	an extent of 217 sq yards in Patta No.1053, Block 9 and 10, D.No.79, Plot No.38,39 at Ramachandrapura Agraharam GMC, Guntur	Nallapaneni Ranaga Rao

Display of information - Secured assets possessed under the SARFAESI Act, 2002													
Sl no	ZO	RO	BRANCH	STATE	BORROWER NAME	GUARANTOR NAME (WHEREVER APPLICABLE)	REGISTERED ADDRESS OF THE BORROWER	REGISTERED ADDRESS OF THE GUARANTOR(Wherever applicable)	Outstanding Amount ( In Rs)	Asset Classification	Date of Asset Classification	Details of security possessed	Name of the Title Holder of the security possessed
5351	VIJAYAWADA	VIJAYAWADA	ARB, VIJAYAWADA	ANDHRA PRADESH	GAYATRI COTTON INDUSTRY	1.Mr. Kornepati Ramesh Babu  2) Mr. Kornepati Sriniasarao	M/s Gayathri Cotton Industry Rep. , by its partner Mr. Kornepati Ramesh Babu S/o Naga Koteswararao D.No.34-524, Bhaanarushi Nagar, Chilakaluripet, Guntur District	1.S/o Naga Koteswararao D.No.34-524, Bhaanarushi Nagar, Chilakaluripet, Guntur District  2.S/o Naga Koteswararao D.No.34-524, Bhaanarushi Nagar, Chilakaluripet, Guntur District	5531873.36	DOUBTFUL	30-09-2018	An extent of 251.38 sq.yds of residential vacant site situated at S.No.487/1, Ganapavaram village & panchayat, Nadendla Mandal Guntur district held in the name of Mr.K Ramesh Babu	K Ramesh Babu
5352	VIJAYAWADA	VIJAYAWADA	ARB, VIJAYAWADA	ANDHRA PRADESH	KAMAKSHI EXPORTS	1. Mr. Yeruva Joseph Reddy  2. Mr. Kandukuri Yesu Ratnam  3. Mrs.Yeruva Mary Chaitanya	M/s Kamakshi Exports Prop. Yeruva Joseph Reddy S/o Joji Reddy D.No.3-437, Opp. Laxmi Malleswari Cold Storage Nallapadu Road, Guntur - 522034	1.S/o Joji Reddy D.No.26-38-33, Mallareddy Nagar, Guntur-522034 2.S/o Daveed D.No.26-16-131, Yesubhaktha Nagar, Madras Road, Guntur Collectorate, Guntur-522004 3.W/o Joseph Reddy D.No.26-38-33, Mallareddy Nagar, Guntur-522034	6220262.80	DOUBTFUL	30-08-2017	Residential Vacant site admeasuring 450 sq yds (in total extent of Ac3.07 cents) in D.No.509/2, Plot Nos.29,30,31 at Obulanaidupalem Gram Panchayath, Potturu Village, Nallapadu Sub Dist, Guntur District belonging to Yeruva Joseph reddy	Yeruva Joseph reddy
5353	VIJAYAWADA	VIJAYAWADA	ARB, VIJAYAWADA	ANDHRA PRADESH	KAMAKSHI EXPORTS	1. Mr. Yeruva Joseph Reddy  2. Mr. Kandukuri Yesu Ratnam  3. Mrs.Yeruva Mary Chaitanya	M/s Kamakshi Exports Prop. Yeruva Joseph Reddy S/o Joji Reddy D.No.3-437, Opp. Laxmi Malleswari Cold Storage Nallapadu Road, Guntur - 522034	1.S/o Joji Reddy D.No.26-38-33, Mallareddy Nagar, Guntur-522034 2.S/o Daveed D.No.26-16-131, Yesubhaktha Nagar, Madras Road, Guntur Collectorate, Guntur-522004 3.W/o Joseph Reddy D.No.26-38-33, Mallareddy Nagar, Guntur-522034	6220262.80	DOUBTFUL	30-08-2017	Residential Vacant site admeasuring 420 sq yds (in total extent of Ac3.07 cents) in D.No.509/2, Plot Nos.12,13,14 at Obulanaidupalem Gram Panchayath, Potturu Village, Nallapadu Sub Dist, Guntur District belonging to Yeruva Joseph reddy	Yeruva Joseph reddy
5354	VIJAYAWADA	VIJAYAWADA	ARB, VIJAYAWADA	ANDHRA PRADESH	M & S Fashions	Mr. Kornepati Ramesh Babu	1)M/s M & S fashion Prop. Mrs. Kornepati Adishesamma c/o Naga KoteswaraRao D.No.22-181, Purushottamapatnam, Chilakaluripet-522616	S/o Naga KoteswaraRao D.No.22-181, Purushottamapatnam, Chilakaluripet-522616	4246467.89	DOUBTFUL	31-12-2018	EM of an extent of 484.10 sq yds of vacant site situated at S.No.392/1 of Purushottamapatnam near D.No.37-365 Block No.37, Near Govt Houses, Gopalamvaripalem road, Chilakaluripet Municipality.	Kornepati Ramesh Babu
5355	VIJAYAWADA	VIJAYAWADA	ARB, VIJAYAWADA	ANDHRA PRADESH	MALEMPATI RATNAGIRI	Mr. Yendluri Brahmeswar Rao	Mr Malempati Ratnagiri Flat No-113 venkatadri Block Swami ji appartment 6/2 Chandramaouli Nagar Dist Guntur-522007	S/o Veeraiah D no -2-203 Lingam Guntla Pedakurapadu Guntur-522402	2141978.70	DOUBTFUL	15-06-2017	Residential flat no 405 in 3rd floor of Radha Residency Apartment plinth area 1100 sq Ft (including common area) with undevided share of land extent of 54.60 sq yds , located at D No -11/3 Beside petrol Bunk , Guntur Road Nandivelugu village , Tenali mandal Guntur dist-522307	MALEMPATI RATNAGIRI

Display of information - Secured assets possessed under the SARFAESI Act, 2002													
Sl no	ZO	RO	BRANCH	STATE	BORROWER NAME	GUARANTOR NAME (WHEREVER APPLICABLE)	REGISTERED ADDRESS OF THE BORROWER	REGISTERED ADDRESS OF THE GUARANTOR(Wherever applicable)	Outstanding Amount ( In Rs)	Asset Classification	Date of Asset Classification	Details of security possessed	Name of the Title Holder of the security possessed
5356	VIJAYAWADA	VIJAYAWADA	ARB, VIJAYAWADA	ANDHRA PRADESH	Meenakshi Readymades	Mr. Janjanam Srinivasa Rao	1)M/s Meenakshi readymades Mr. Janjanam Leela Krishna S/o Uma Maheswara Rao D no. 2-998 Markandeya Nagar Chilakaluripet - 522616  2)Mr janjanam Seethamma S/o Siva Nageswara Rao D.no. 2-1000, Markandeya Nagar Chilakaluripet - 522616	S/o Adi Narayana D.no. 2-998 1st lane, Near Ramayalam Temple Markandeya Nagar Chilakaluripet - 52216	5686024.99	DOUBTFUL	30-11-2018	Residential Vacant Land in the extent of 712.47 Sq.Yds at Door no 435/1B1, Purushothamapatnam, Near Door no 1-157, North Side of Water Tank Road, Block no 1, Chilakaluripeta Municipality,Guntur District	Mr. Janjanam Srinivasa Rao
5357	VIJAYAWADA	VIJAYAWADA	ARB, VIJAYAWADA	ANDHRA PRADESH	MVC Tobacco Corporation	Kunamaneni Sambasiva Rao	M/S MVC Tobacco Corporation Proprietor : Moparthi Veeraiah Chowdary S/o Samabaiah D.No.4-5-49/23, Saibaba Road Guntur 522006	Kunamaneni Sambasiva Rao S/o China Seethaiah D.No.1-45/1, Gandhi Bomma Bazar, Perecherla Guntur	2675973.64	DOUBTFUL	28-09-2018	Residential land of 387 sq.yds situated at S. No.74/A and 74/B,Takkellapadu water pond Electrical pole no 32 Pedakakani mandal Guntur	Moparthi Veeraiah Chowdary S/o.Sambaiah.
5358	VIJAYAWADA	VIJAYAWADA	ARB, VIJAYAWADA	ANDHRA PRADESH	NSR Broilers	1.NSR Chicken Centre,  2 Mrs. Challa Venkata Rathnam  3 Mr. Shaik MyBasha	M/s. NSR Broilers Prop. Challa Subbarao Veeravatnam Village, Rompicharla Mandal Narasaraopet Palnadu District.  M/s NSR Broilers Prop. Challa Subbarao, Shop. No.56, KBR Complex, Station Road, Narasaraopet Palnadu District.	1.C/o Nedar Jeevan Jyothi Bar & Restarent, Vinukonda Road, Srinivasa Nagar, Narasaraopet Palnadu District. 2.W/o Challa Subbarao H.No.12-1-130/C, Bapanaiah Nagar, Narasaraopet Palnadu District. 3.S/o Hassan Basha H.No.12-15-5/2, Bapanaiah Nagar, Narasaraopet Palnadu District.	6938885.00	DOUBTFUL	22-08-2018	Vacant site of 993.81 sq yards, situated at S.No.301/C Taluru Nagar, Narasaraopet, Guntur District belonging to Mr. Challa Subbarao.	Challa Subbarao.
5359	VIJAYAWADA	VIJAYAWADA	ARB, VIJAYAWADA	ANDHRA PRADESH	NSR Broilers	1.NSR Chicken Centre,  2 Mrs. Challa Venkata Rathnam  3 Mr. Shaik MyBasha	M/s. NSR Broilers Prop. Challa Subbarao Veeravatnam Village, Rompicharla Mandal Narasaraopet Palnadu District.  M/s NSR Broilers Prop. Challa Subbarao, Shop. No.56, KBR Complex, Station Road, Narasaraopet Palnadu District.	1.C/o Nedar Jeevan Jyothi Bar & Restarent, Vinukonda Road, Srinivasa Nagar, Narasaraopet Palnadu District. 2.W/o Challa Subbarao H.No.12-1-130/C, Bapanaiah Nagar, Narasaraopet Palnadu District. 3.S/o Hassan Basha H.No.12-15-5/2, Bapanaiah Nagar, Narasaraopet Palnadu District.	6938885.00	DOUBTFUL	22-08-2018	Poultry sheds constructed in Rural Agricultural land admeasuring 9873.6 sq yds or Ac.2.04 belonging to Mrs. Challa Venkata Ratnam W/o Subbarao situated at S.No.494/2, Turumella village, veeravatnam panchayat, Rompicharla Mandal, Palnadu Dist	Challa Venkata Ratnam W/o Subbarao

Display of information - Secured assets possessed under the SARFAESI Act, 2002													
Sl no	ZO	RO	BRANCH	STATE	BORROWER NAME	GUARANTOR NAME (WHEREVER APPLICABLE)	REGISTERED ADDRESS OF THE BORROWER	REGISTERED ADDRESS OF THE GUARANTOR(Wherever applicable)	Outstanding Amount ( In Rs)	Asset Classification	Date of Asset Classification	Details of security possessed	Name of the Title Holder of the security possessed
5360	VIJAYAWADA	VIJAYAWADA	ARB, VIJAYAWADA	ANDHRA PRADESH	NSR Broilers	1.NSR Chicken Centre,  2 Mrs. Challa Venkata Rathnam  3 Mr. Shaik MyBasha	M/s. NSR Broilers Prop. Challa Subbarao Veeravatnam Village, Rompicharla Mandal Narasaraopet Palnadu District.  M/s NSR Broilers Prop. Challa Subbarao, Shop. No.56, KBR Complex, Station Road, Narasaraopet Palnadu District.	1.C/o Nedar Jeevan Jyothi Bar & Restarent, Vinukonda Road, Srinivasa Nagar, Narasaraopet Palnadu District. 2.W/o Challa Subbarao H.No.12-1-130/C, Bapanaiah Nagar, Narasaraopet Palnadu District. 3.S/o Hassan Basha H.No.12-15-5/2, Bapanaiah Nagar, Narasaraopet Palnadu District.	6938885.00	DOUBTFUL	22-08-2018	Residential Land of extent 337.33 Sq.yds, Plot No 38,46 situated at Krishna Layout, Garlapet Mazara, Sankhavaram, Kanigiri Mandal, Prakasam Dt. belong to co-obligant Shaik Mybasha	Shaik Mybasha
5361	VIJAYAWADA	VIJAYAWADA	ARB, VIJAYAWADA	ANDHRA PRADESH	NSR Broilers	1.NSR Chicken Centre,  2 Mrs. Challa Venkata Rathnam  3 Mr. Shaik MyBasha	M/s. NSR Broilers Prop. Challa Subbarao Veeravatnam Village, Rompicharla Mandal Narasaraopet Palnadu District.  M/s NSR Broilers Prop. Challa Subbarao, Shop. No.56, KBR Complex, Station Road, Narasaraopet Palnadu District.	1.C/o Nedar Jeevan Jyothi Bar & Restarent, Vinukonda Road, Srinivasa Nagar, Narasaraopet Palnadu District. 2.W/o Challa Subbarao H.No.12-1-130/C, Bapanaiah Nagar, Narasaraopet Palnadu District. 3.S/o Hassan Basha H.No.12-15-5/2, Bapanaiah Nagar, Narasaraopet Palnadu District.	6938885.00	DOUBTFUL	22-08-2018	Residential Land of extent 505.98 Sq.yds, Plot No 44,114,129 situated at Krishna Layout, Garlapet Mazara, Sankhavaram, Kanigiri Mandal, Prakasam Dt. belong to co-obligant Shaik Mybasha	Shaik Mybasha
5362	VIJAYAWADA	VIJAYAWADA	ARB, VIJAYAWADA	ANDHRA PRADESH	NSR Broilers	1.NSR Chicken Centre,  2 Mrs. Challa Venkata Rathnam  3 Mr. Shaik MyBasha	M/s. NSR Broilers Prop. Challa Subbarao Veeravatnam Village, Rompicharla Mandal Narasaraopet Palnadu District.  M/s NSR Broilers Prop. Challa Subbarao, Shop. No.56, KBR Complex, Station Road, Narasaraopet Palnadu District.	1.C/o Nedar Jeevan Jyothi Bar & Restarent, Vinukonda Road, Srinivasa Nagar, Narasaraopet Palnadu District. 2.W/o Challa Subbarao H.No.12-1-130/C, Bapanaiah Nagar, Narasaraopet Palnadu District. 3.S/o Hassan Basha H.No.12-15-5/2, Bapanaiah Nagar, Narasaraopet Palnadu District.	6938885.00	DOUBTFUL	22-08-2018	Rural Agricultural Land admeasuring Ac.2.04 belonging to Challa Venkata Ratnam situated at S.No.494/2, Turumella Village, Veeravatnam Panchayat, Rompicharla mandal, Narasaraopet Dist	Challa Venkata Ratnam



Display of information - Secured assets possessed under the SARFAESI Act, 2002													
Sl no	ZO	RO	BRANCH	STATE	BORROWER NAME	GUARANTOR NAME (WHEREVER APPLICABLE)	REGISTERED ADDRESS OF THE BORROWER	REGISTERED ADDRESS OF THE GUARANTOR(Wherever applicable)	Outstanding Amount ( In Rs)	Asset Classification	Date of Asset Classification	Details of security possessed	Name of the Title Holder of the security possessed
5363	VIJAYAWADA	VIJAYAWADA	ARB, VIJAYAWADA	ANDHRA PRADESH	RAHUL & DHANUSH CONSTRUCTIONS PRIVATE LIMITED	Alla Basava Raja sekhar	M/s Rahul & Dhanush Constructions private limited  a)Alla Manjula (Director) Flat No; 405, Sri Mahalakshmi Towers, Devapuram, Krishna Nagar Main Road, Guntur Dist.  b)Alla Basava Purna Chandra Rao, (Director) Flat No; 405, Sri Mahalakshmi Towers, Devapuram, Krishna Nagar Main Road, Guntur Dist.	s/o Surya Narayana, Vaddamanu Village Thullur Mandal , Guntur Dist.	5505054.73	DOUBTFUL	30-07-2020	land in an extent of AC.20.90 Cents, Ward No -5, Near Door No 2-138 in that an extent of 672 Sq Yds of site . Vaddamanu village, Thullur Mandal Guntur Dist D. no- 89/2 Opposite Venugopala Swamy Temple ,Gift Deed No: 1514/2009 dt 24.7.2009 in the name of Mr. Alla Basava Rajasekhar S/O Surya Narayana	Alla Basava Rajasekhar S/O Surya Narayana
5364	VIJAYAWADA	VIJAYAWADA	ARB, VIJAYAWADA	ANDHRA PRADESH	RAHUL & DHANUSH CONSTRUCTIONS PRIVATE LIMITED	Alla Basava Raja sekhar	M/s Rahul & Dhanush Constructions private limited  a)Alla Manjula (Director) Flat No; 405, Sri Mahalakshmi Towers, Devapuram, Krishna Nagar Main Road, Guntur Dist.  b)Alla Basava Purna Chandra Rao, (Director) Flat No; 405, Sri Mahalakshmi Towers, Devapuram, Krishna Nagar Main Road, Guntur Dist.	s/o Surya Narayana, Vaddamanu Village Thullur Mandal , Guntur Dist.	5505054.73	DOUBTFUL	30-07-2020	land in an extent of AC.20.90 Cents, Ward No -5, Near Door No 2-138 in that an extent of 507 Sq Yds of site . Vaddamanu village, Thullur Mandal Guntur Dist D. no- 89/2 Opposite Venugopala Swamy Temple, Gift Deed No: 1514/2009 dt 24.7.2009 in the name of Mr. Alla Basava Rajasekhar S/O Surya Narayana	Alla Basava Rajasekhar S/O Surya Narayana
5365	VIJAYAWADA	VIJAYAWADA	ARB, VIJAYAWADA	ANDHRA PRADESH	ROYAL ENTERPRISES	1.Mr. Kancherla Venkata Naga Rama Rao  2. Mrs. Shyamala	M /s Royal Enterprises Prop: Kancherla Venkata Naga Rama Rao Flat no. 501, 4th floor Sri grishma nivas, main road, Chaitanyapuri Guntur-522006	1. Flat no. 501, 4th floor Sri grishma nivas, main road, chaitanyapuri Guntur-522006 2. Flat no. 501, 4th floor Sri Grishma Nivas, Main Road, Chaitanyapuri Guntur-522006	4152691.61	DOUBTFUL	05-02-2021	RCC roof 2 BHK Residential Apartment situated in First Floor bearing Flat No.203 in 'Sri Lakshmi Nivas' located at D.No.78, plot Nos43 & 44, near Sai Baba Temple, 4th line, Sri Lakshmi Nagar, Gorantla	Kancherla Venkata Naga Rama Rao
5366	VIJAYAWADA	VIJAYAWADA	ARB, VIJAYAWADA	ANDHRA PRADESH	S.P.T.ENTERPRISES	Nerella Krishnaiah	S.P.T.ENTERPRISES Proprietor: Kunisetty Sivannarayana D.No.3-29-83, 1st Lane, Krishna Nagar Guntur	Nerella Krishnaiah S/o Venkata Rao D.No.1-18, Kurnuthala Vatticherukuru Mandal Guntur	3471254.00	DOUBTFUL	01-04-2010	Residential vacant site admeasuring 666.66 sq.yd situated at D.No 56/1 of Ramachandrapura Agraharam, Patta No.1053, Guntur	Kunisetty Sivannarayana S/o Mallikharjuna Rao
5367	VIJAYAWADA	VIJAYAWADA	ARB, VIJAYAWADA	ANDHRA PRADESH	SAI VENKATA SRINIVASA AGRO INDUSTRIES LLP	1.Bethamcherla Srinivas 2.Neelam V L Narasimha Rao	SAI VENKATA SRINIVASA AGRO INDUSTRIES LLP H.No.13-8-197/B, Ground Floor, Yamini Plaza Opp RTC Bus Stand Guntur	1.Bethamcherla Srinivas S/o Venkateswarlu D.No.3-16-42, 2nd lane, Pattabhipuram Guntur 522007 2.Neelam V L Narasimha Rao S/o Narayana D.No.5-60-2-36, 4th Lane, Ashok Nagar Guntur 522006	6417559.90	DOUBTFUL	30-09-2019	land admeasuring 416.24 sq.yds ACC Roof Shed shop rooms belonging to mr.Bethamcherla Srinivas s/o Venkateswarlu situated at Block No5 south side of D.No 5-135 opp old Santha Beside Rice Mill narasaraopet Road Chilakaluripet , Guntur	Bethamcherla Srinivas s/o Venkateswarlu

Display of information - Secured assets possessed under the SARFAESI Act, 2002													
Sl no	ZO	RO	BRANCH	STATE	BORROWER NAME	GUARANTOR NAME (WHEREVER APPLICABLE)	REGISTERED ADDRESS OF THE BORROWER	REGISTERED ADDRESS OF THE GUARANTOR(Wherever applicable)	Outstanding Amount ( In Rs)	Asset Classification	Date of Asset Classification	Details of security possessed	Name of the Title Holder of the security possessed
5368	VIJAYAWADA	VIJAYAWADA	ARB, VIJAYAWADA	ANDHRA PRADESH	SAI VENKATA SRINIVASA AGRO INDUSTRIES LLP	1.Bethamcherla Srinivas 2.Neelam V L Narasimha Rao	SAI VENKATA SRINIVASA AGRO INDUSTRIES LLP H.No.13-8-197/B, Ground Floor, Yamini Plaza Opp RTC Bus Stand Guntur	1.Bethamcherla Srinivas S/o Venkateswarlu D.No.3-16-42, 2nd lane, Pattabhipuram Guntur 522007 2.Neelam V L Narasimha Rao S/o Narayana D.No.5-60-2-36, 4th Lane, Ashok Nagar Guntur 522006	6417559.90	DOUBTFUL	30-09-2019	Residential Flat of Mr.Bethamcherla Srinivas s/o Venkateswarlu with builtup area of 1380 sq.ft undivied share of 55sq.yds out of 944 sq.yds Flat No 203 1st Floor Gitanjali MCH No 8-3-1102/2/203 Plot NO 108 Srinagar Colony Yellareddiguda Hyderabad500073	Bethamcherla Srinivas s/o Venkateswarlu
5369	VIJAYAWADA	VIJAYAWADA	ARB, VIJAYAWADA	ANDHRA PRADESH	SHAIK NAZNEEN	Mr. Shaik Sarvesh Ahmed	Shaik Nazneen W/o Abdul Rasheed, Flat No.303, D.No.381, 2nd Floor, Kartikeya residency, Peddapalakaluru, Guntur-522006  Mr. Abdul Rasheed S/o Silar Flat No.303, D.No.381, 2nd Floor, Kartikeya residency, Peddapalakaluru, Guntur-522006	S/o Abdul Rasheed, Flat No.303, D.No.381, 2nd Floor, Kartikeya residency, Peddapalakaluru, Guntur-522006	2972143.00	DOUBTFUL	06-12-2018	Residential Flat No.303, 2nd Floor, Karthikeya residency Apartment with an extent of 1190 sq ft situated at D.No.381 of Pedapalakaluru, Door No.121-35, Pragathi Nagar, Turakapalem Road, Guntur	Shaik Nazneen
5370	VIJAYAWADA	VIJAYAWADA	ARB, VIJAYAWADA	ANDHRA PRADESH	SHAILA PLASTICS	1.Shaik Mahabunnisa 2.Shaik Rehman Babu	Shaila Plastic Prop Shaik Rasheed Door no. 54-8-1961 (New) Old door no. 15-14-29 4th line RTC Colony Old Guntur 522001	1.Door no. 54-8-1961 (New) Old door no. 15-14-29 4th line RTC Colony Old Guntur 522001 2.S/o Rasheed Door no. 54-8-1961 (New) Old door no. 15-14-29 4th line RTC Colony Old Guntur	3517848.50	DOUBTFUL	15-09-2018	Land to an extent of 266.6/9 sq yards, situated at door no. 121,122/A & 128 Plot no. 147, Rahmat Nagar, Inner ring road, Agarthavarappadu , Gadipadu gram Panchayat, Pedakakni Mandal Guntur District belonging to Shaik Mahabunnisa D/o Shaik Mastan.	Shaik Mahabunnisa D/o Shaik Mastan
5371	VIJAYAWADA	VIJAYAWADA	ARB, VIJAYAWADA	ANDHRA PRADESH	SIDDDHIQ IRON ENTERPRISES	Mr. Shaik Zuleakha Mr. Shaik Akbar	M/s SIDDDIQ IRON ENTERPRISES Shop No.25-A, BR Stadium, Galib Market, Ponnur Road, Guntur-522001.  Prop. Mr. Shaik Siddique S/o Sk Saida D.No.17-12-293/1, Golusu Kondalarao Nagar, 5th Lane, Guntur-522002	1.W/o Siddique D.No.17-12-293/1, Golusu Kondalarao Nagar, 5th Lane, Guntur-522002  2.S/o Shaik Saleem D.No.18-13-40, Sayyed Khan Street Chinna Bazar, Guntur-522001	2906279.97	DOUBTFUL	01-03-2020	Vacant site admeasuring 266 6/9 sq.yds in D.No.121, 122/A1 and 128 of Agatavarappadu bearing plot no.193 situated at Agatavarappadu village, New Guntur Municipal corporation, belonging to Mr. Shaik Siddique	Mr. Shaik Siddique
5372	VIJAYAWADA	VIJAYAWADA	ARB, VIJAYAWADA	ANDHRA PRADESH	SIRIVARSHINI AQUA AGRI NEEDS	1.Mr. Kunamaneni Siva Prasad 2. Mr. Kunamaneni Abhilash	M/s.Sirivarshini Aqua Agri Needs D.No.7-286, Vellaturu Road, Karlapalem  Prop: Alapaka Sharmil Kumar, S/o Mallikharjuna Rao, D.No. 7-298/8, Karlapalem	1.S/o Sitharamaiah, D.No.3-29-201, Ramanujakutam, Krishna Nagar, Guntur  2.S/o Siva Prasad, D.No. 3-29-201, Ramanujakutam, Krishna Nagar, Guntur	4892705.70	DOUBTFUL	31-03-2021	Individual commercial vacant land to the extent of 312.50 Sq. yds or 261.28 Sq. mts at D.No. 149/A, Ankireddypalem Village and Panchayat, Guntur belonging to Mr. Kunamaneni Siva Prasad	Kunamaneni Siva Prasad

Display of information - Secured assets possessed under the SARFAESI Act, 2002													
Sl no	ZO	RO	BRANCH	STATE	BORROWER NAME	GUARANTOR NAME (WHEREVER APPLICABLE)	REGISTERED ADDRESS OF THE BORROWER	REGISTERED ADDRESS OF THE GUARANTOR(Wherever applicable)	Outstanding Amount ( In Rs)	Asset Classification	Date of Asset Classification	Details of security possessed	Name of the Title Holder of the security possessed
5373	VIJAYAWADA	VIJAYAWADA	ARB, VIJAYAWADA	ANDHRA PRADESH	SIRIVARSHINI AQUA AGRI NEEDS	1.Mr. Kunamaneni Siva Prasad  2. Mr. Kunamaneni Abhilash	M/s.Sirivarshini Aqua Agri Needs D.No.7-286, Vellaturu Road, Karlapalem  Prop: Alapaka Sharmil Kumar, S/o Mallikharjuna Rao, D.No. 7-298/8, Karlapalem	1.S/o Sitharamaiah, D.No.3-29-201, Ramanujakutam, Krishna Nagar, Guntur  2.S/o Siva Prasad, D.No. 3-29-201, Ramanujakutam, Krishna Nagar, Guntur	4892705.70	DOUBTFUL	31-03-2021	Individual commercial vacant land to the extent of 312.50 Sq. yds or 261.28 Sq. mts (Regd Sale deed No. 3384/2009 dt. 13.08.2009) at D.No. 149/A, Ankireddypalem Village and Panchayat, Guntur belonging to Mr. Kunamaneni Abhilash	Kunamaneni Abhilash
5374	VIJAYAWADA	VIJAYAWADA	ARB, VIJAYAWADA	ANDHRA PRADESH	SNEHA AGRO INDUSTRIES	1.Mr. Duggempudi Mallikarjun Reddy  2)Mr. Sirasani Veera Raghavaiah	M/s. Sneha Agro Industries  Prop. Duggempudi Mallikarjun Reddy S/o Siva Ramireddy D.No.11-10, Challavaripalem Village, Hamlet of Ankireddypalem, Guntur District.	1. S/o Siva Ramireddy D.No.11-10, Challavaripalem Village, Hamlet of Ankireddypalem, Guntur District.  2.S/o Raghuramaiah D.No.10-78, Challavaripalem Village, Hamlet of Ankireddypalem, Guntur District.	5245130.00	DOUBTFUL	29-10-2017	Residential vacant site admeasuring 450 sq yds(in a total extent of Ac.3.07 cents) in D.No.509/2, Plot Nos.26,27,28 at Obulanayudupalem Gramapanchayat, Pothuru Village, Nallapadu Sub Dist, Guntur District belonging to Mr. Duggempudi Mallikarjun Reddy	Mr. Duggempudi Mallikarjun Reddy
5375	VIJAYAWADA	VIJAYAWADA	ARB, VIJAYAWADA	ANDHRA PRADESH	SNEHA INDUSTRIES	Sreeram Srinivasa Rao S/o Govardhan	SNEHA INDUSTRIES  D.No.11-782/4, Pattabhi Seetharama Nagar, Nagaralu, Amaravathi Road Guntur 522034 Smt Kiran Panchariya W/o Suresh Panchariya	Sreeram Srinivasa Rao S/o Govardhan D.No. 15-14-72/2, 5/5 Lane, RTC Colony, Guntur 522001	6039081.00	DOUBTFUL	28-07-2017	Vacant Land at D.No.15/1, Edulapalem village, Prathipadu Mandal, Guntur Dt	Kiran Panchariya
5376	VIJAYAWADA	VIJAYAWADA	ARB, VIJAYAWADA	ANDHRA PRADESH	VENKATA SATYA DEVA COT MILLS	1.Mr.Doradla Ranganayakulu 2. Mr. B Amarachandra Reddy	Venkata Satya Deva Cot Mills  Prop. Mr.Doradla Suresh S/o Ranganayakulu D.No.7-10, Koyavaripalem post Prathipadu Mandal, Guntur Dist-522019	1.S/o Seshaiiah, D.No.7-10, Koyavaripalem post Prathipadu Mandal, Guntur Dist-522019  2.S/o Konda Reddy D.No.3-1-300, 8th Lane, Krishna Nagar, Opp. RTO Office, Guntur-522006	9695198.73	DOUBTFUL	29-08-2019	All that part and parcel of the property an undivided and unspecified share in an extent of 44 sq yds out of 703.08 sq yds in total extent of 1116 sq yds bearing Flat No. E-4, located at III Floor of Geetha Krishna Residency with a plinth area of 1190 sq yds situated at D.No.266 of peddapalalakuru village, Adavi Takkellapadu Grampanchayath limits, Guntur Municipal Corporation, Guntur belong to Mr. Doradla Suresh	Mr. Doradla Suresh
5377	VIJAYAWADA	VIJAYAWADA	ARB, VIJAYAWADA	ANDHRA PRADESH	VENKATESWARA COTTON TRADERS	1. Mr. Regula Venkateswarlu  2. Mr.Kunuku Prasada Rao  3. Parimi Brahmaiah	M/s Venkateswara Cotton Traders Prop. K Brahmaiah S/o Garataiah D.No.24-37-30/1, Backside of Srinivasa Weigh Bridge Etukuru Road, Guntur-522003	1.S/o Venkaiah D.No.20-18-252, 7th line, Etukuru Road, Guntur-522003 2.S/o K brahmaiah Flat No.3, 2nd Floor, Orchid South Block Brundavan Enclave, Sangadigunta, Guntur 3. S/o Malakondaiah Plot No.104, D.No.19-8-30, Brundavan Enclave Lavender North Etukuru Road, Guntur-522003	2632464.57	DOUBTFUL	26-08-2021	Urban land admeasuring approximately 201.70 sq. yards, Situated at Near D No.19-13-225, Plot Nos, 35,36,39,40, Patta No.1053, Pimashi No.5, Block No.9,10, ,D.No.79 R.Agraharam, Guntur, belonging to Mr. Regula Venkateswarlu	Regula Venkateswarlu

Display of information - Secured assets possessed under the SARFAESI Act, 2002													
Sl no	ZO	RO	BRANCH	STATE	BORROWER NAME	GUARANTOR NAME (WHEREVER APPLICABLE)	REGISTERED ADDRESS OF THE BORROWER	REGISTERED ADDRESS OF THE GUARANTOR(Wherever applicable)	Outstanding Amount ( In Rs)	Asset Classification	Date of Asset Classification	Details of security possessed	Name of the Title Holder of the security possessed
5378	VIJAYAWADA	VIJAYAWADA	ARB, VIJAYAWADA	ANDHRA PRADESH	VENKATESWARA COTTON TRADERS	1. Mr. Regula Venkateswarlu  2. Mr.Kunuku Prasada Rao  3. Parimi Brahmaiah	M/s Venkateswara Cotton Traders Prop. K Brahmaiah S/o Garataiah D.No.24-37-30/1, Backside of Srinivasa Weigh Bridge Etukuru Road, Guntur-522003	1.S/o Venkaiah D.No.20-18-252, 7th line, Etukuru Road, Guntur-522003 2.S/o K brahmaiah Flat No.3, 2nd Floor, Orchid South Block Brundavan Enclave, Sangadigunta, Guntur 3. S/o Malakondalah Plot No.104, D.No.19-8-30, Brundavan Enclave Lavender North Etukuru Road, Guntur-522003	2632464.57	DOUBTFUL	26-08-2021	Urban land admeasuring approximately 261.00 sq. yards, Situated at Near D.No.24-15-19/A, D.No.80 after Re-Survey D.No. 80/1C Ramachandrapuram Aghraharam , Guntur belonging to Mr. Parimi Brahmaiah.	Parimi Brahmaiah.
5379	VIJAYAWADA	VIJAYAWADA	ARB, VIJAYAWADA	ANDHRA PRADESH	VIJAYA SAI COTTON TRADERS	Late Mrs.Kommaru Raghavamma rep by legal heirs 1. Mr.Kommuru Anand Babu , 2.Kommuru Srinivasa Rao 3..kalepalli Vidyavathi 4. Kommuru Venkateswarlu	Vijaya Sai Cotton Traders D.No.63/1, near GMC No.25, Simhapuri Estate, Mahalashmipura, Etukuru Road, Guntur, Andhra Pradesh-522003 Proprietor: Kommuru Ananad Babu	Late Mrs.Kommaru Raghavamma rep by legal heirs 1. Mr.Kommuru Anand Babu D.No.17-2-2/3/5/6, Suddapalli Donka, Naga Lakshmi Nagar, Old Guntur, 522003 2.Kommuru Srinivasa Rao D.No.17-2-2/3/5/6, Suddapalli Donka, Naga Lakshmi Nagar, Old Guntur, 522003 3.Kalepalli Vidyavathi D.No.2-108/2/166, Sai Enclave Nimshambika Temple, Boddupal, Rangareddy Dist, Hyderabad 4. Kommuru Venkateswarlu D.No.17-2-2/3/5/6, Suddapalli Donka, Naga	5946599.88	DOUBTFUL	17-06-2017	Residential site in an extent of 203.40 sq.yds at D.No. 998/B Plot No 27 Door No 17-2-2/3/5/6 Present Door No.21110 of Anandpet Extension Suddapalli Donka,Naga Lakshmi Nagar Old Guntur GMC limits Guntur belonging to late Mrs.Kommaru Raghavamma rep by legal heirs namely Mr.Kommuru Anand Babu Kommuru Srinivasa Rao Mr.kalepalli Vidyavathi and Kommuru Venkateswarlu	late Mrs.Kommaru Raghavamma rep by legal heirs namely Mr.Kommuru Anand Babu Kommuru Srinivasa Rao Mr.kalepalli Vidyavathi and Kommuru Venkateswarlu
5380	VIJAYAWADA	VIJAYAWADA	ARB, VIJAYAWADA	ANDHRA PRADESH	YAGANTI PRATHAP KUMAR	Mrs. Yaganti Venkayamma	Mr. Yaganti Pratap kumar Door no. 7-26/1 Chavitipalem, Ganapavaram, Guntur District, Andhra Pradesh	W/o Yaganti Pratap Chavitipalem, Ganapavaram Guntur District, AP	2059336.10	DOUBTFUL	31-01-2017	Residential Ground floor building in an extent of 286.66 sq.yds at S.No 531/1 Door No 7-26/1 Chavitipalem Ganapavaram village Nadendla Mandal Guntur in the name of Mrs. Yaganti Vengayamma	Mrs. Yaganti Vengayamma
5381	VIJAYAWADA	VIJAYAWADA	ARB, VIJAYAWADA	ANDHRA PRADESH	YAGANTI PRATHAP KUMAR	Mrs. Yaganti Venkayamma	Mr. Yaganti Pratap kumar Door no. 7-26/1 Chavitipalem, Ganapavaram, Guntur District, Andhra Pradesh	W/o Yaganti Pratap Chavitipalem, Ganapavaram Guntur District, AP	2059336.10	DOUBTFUL	31-01-2017	Residential ground floor building in an extent of 184.27 (item A - 145 sq yrd ; item B - 39.7 sq yards) sq.yds at S.No 216 of Ganapavaram D.No 4-102 Near Boddu rai centre Rajula Bazaar Ganapavaram Panchayath Nadendla Mandal Guntur Dist in the name of yaganti Pratap Kumar.	yaganti Pratap Kumar.

Display of information - Secured assets possessed under the SARFAESI Act, 2002													
Sl no	ZO	RO	BRANCH	STATE	BORROWER NAME	GUARANTOR NAME (WHEREVER APPLICABLE)	REGISTERED ADDRESS OF THE BORROWER	REGISTERED ADDRESS OF THE GUARANTOR(Wherever applicable)	Outstanding Amount ( In Rs)	Asset Classification	Date of Asset Classification	Details of security possessed	Name of the Title Holder of the security possessed
5382				ANDHRA PRADESH	DAUTTAS SPINNING MILLS	1) Gottuukala Ramakrishna 2)Mrs. GottuukalaLalitha 3)Mr. K. VenkataLeela Krishna 4)Bandaru Sambasiva Rao 5)Mr. Polampalli Ravikmar 6)Mr. V.Ram Mohan Rao 7)Mrs. AzmeeraJyothi 8)Mr. Gottimukkala Kishore Babu 9)Mr. Kommineni Ravi	DAUTTAS SPINNING MILLS 513/1 Magallu Village, Nandigama Mandal, Krishna Dist. Andhra Pradesh	1) Gottuukala Ramakrishna S/o HariBabu, Plot No.634, Vasanthanagar Colony, Kukatpalli, Hyderabad.  2)Mrs. GottuukalaLalitha W/o G.Rama Krishna Plot No.634, Vasanthanagar Colony, Kukatpalli, Hyderabad.  3)Mr. K.VenkataLeela Krishna S/o Veeranna D.No.1-85, RamalayamVeedhi, Parimala Village, Pentapadu Mandal, West Godavari Dist.- 534166	182311555.67	DOUBTFUL	29-03-2018	Vacant Site in Plot No. 7, House No. 12/8/85/7 in Sy. No. 919, 920 & 921 situated at Khaithalpur, Kukatpally Municipality, Balanaghar Mandal, Ranga Reddy District, Telangana. Extent: 318.00 Sq. Yards	Varri Ram Mohan Rao
	VIJAYAWADA	VIJAYAWADA	ARB, VIJAYAWADA					4)Bandaru Sambasiva					
5383				ANDHRA PRADESH	DAUTTAS SPINNING MILLS	1) Gottuukala Ramakrishna 2)Mrs. GottuukalaLalitha 3)Mr. K. VenkataLeela Krishna 4)Bandaru Sambasiva Rao 5)Mr. Polampalli Ravikmar 6)Mr. V.Ram Mohan Rao 7)Mrs. AzmeeraJyothi 8)Mr. Gottimukkala Kishore Babu 9)Mr. Kommineni Ravi	DAUTTAS SPINNING MILLS 513/1 Magallu Village, Nandigama Mandal, Krishna Dist. Andhra Pradesh	1) Gottuukala Ramakrishna S/o HariBabu, Plot No.634, Vasanthanagar Colony, Kukatpalli, Hyderabad.  2)Mrs. GottuukalaLalitha W/o G.Rama Krishna Plot No.634, Vasanthanagar Colony, Kukatpalli, Hyderabad.  3)Mr. K.VenkataLeela Krishna S/o Veeranna D.No.1-85, RamalayamVeedhi, Parimala Village, Pentapadu Mandal, West Godavari Dist.- 534166	182311555.67	DOUBTFUL	29-03-2018	Vacant Site in Plot No. 9, Door No. 12/8/85/9 situated at Khaithalpur, Kukatpally Municipality, Balanaghar Mandal, Ranga Reddy District, Telangana. Extent: 355.00 Sq. Yards (considered for valuation 343.89 Sq. Yards)	Varri Ram Mohan Rao
	VIJAYAWADA	VIJAYAWADA	ARB, VIJAYAWADA					4)Bandaru Sambasiva					

Display of information - Secured assets possessed under the SARFAESI Act, 2002													
Sl no	ZO	RO	BRANCH	STATE	BORROWER NAME	GUARANTOR NAME (WHEREVER APPLICABLE)	REGISTERED ADDRESS OF THE BORROWER	REGISTERED ADDRESS OF THE GUARANTOR(Wherever applicable)	Outstanding Amount ( In Rs)	Asset Classification	Date of Asset Classification	Details of security possessed	Name of the Title Holder of the security possessed
5384				ANDHRA PRADESH	DAUTTAS SPINNING MILLS	1) Gottuukala Ramakrishna 2)Mrs. GottuukalaLalitha 3)Mr. K. VenkataLeela Krishna 4)Bandaru Sambasiva Rao 5)Mr. Polampalli Ravikmar 6)Mr. V. Ram Mohan Rao 7)Mrs. AzmeeraJyothi 8)Mr. Gottimukkala Kishore Babu 9)Mr. Kommineni Ravi	DAUTTAS SPINNING MILLS 513/1 Magallu Village, Nandigama Mandal, Krishna Dist. Andhra Pradesh	1) Gottuukala Ramakrishna S/o HariBabu, Plot No.634, Vasanthanagar Colony, Kukatpalli, Hyderabad.  2)Mrs. GottuukalaLalitha W/o G. Rama Krishna Plot No.634, Vasanthanagar Colony, Kukatpalli, Hyderabad.  3)Mr. K. VenkataLeela Krishna S/o Veeranna D.No.1-85, RamalayamVeedhi, Parimala Village, Pentapadu Mandal, West Godavari Dist. - 534166	182311555.67	DOUBTFUL	29-03-2018	Residential House Property, situated at Door No. 11-30-16/1, Ramachandra Rao Pet, Near Gandham Zones School, Tadepalligudem, West Godavari Dist., AP. constructed on 329 Sq. Yards	K.VenkataLeela Krishna
	VIJAYAWADA	VIJAYAWADA	ARB, VIJAYAWADA					4)Bandaru Sambasiva					
5385				ANDHRA PRADESH	DAUTTAS SPINNING MILLS	1) Gottuukala Ramakrishna 2)Mrs. GottuukalaLalitha 3)Mr. K. VenkataLeela Krishna 4)Bandaru Sambasiva Rao 5)Mr. Polampalli Ravikmar 6)Mr. V. Ram Mohan Rao 7)Mrs. AzmeeraJyothi 8)Mr. Gottimukkala Kishore Babu 9)Mr. Kommineni Ravi	DAUTTAS SPINNING MILLS 513/1 Magallu Village, Nandigama Mandal, Krishna Dist. Andhra Pradesh	1) Gottuukala Ramakrishna S/o HariBabu, Plot No.634, Vasanthanagar Colony, Kukatpalli, Hyderabad.  2)Mrs. GottuukalaLalitha W/o G. Rama Krishna Plot No.634, Vasanthanagar Colony, Kukatpalli, Hyderabad.  3)Mr. K. VenkataLeela Krishna S/o Veeranna D.No.1-85, RamalayamVeedhi, Parimala Village, Pentapadu Mandal, West Godavari Dist. - 534166	182311555.67	DOUBTFUL	29-03-2018	Vacant Site situated at R.S. No. 170, Near Door No. 3-113-1-AB, Beside TRS Bhavan, Anurag Ladies Hostel Road, Nayanagar, Kodada Town, Nalgonda District, Telangana State. Extent: 3339.60 Sq. Yards	Bandaru Sambasiva Rao
	VIJAYAWADA	VIJAYAWADA	ARB, VIJAYAWADA					4)Bandaru Sambasiva					

Display of information - Secured assets possessed under the SARFAESI Act, 2002													
Sl no	ZO	RO	BRANCH	STATE	BORROWER NAME	GUARANTOR NAME (WHEREVER APPLICABLE)	REGISTERED ADDRESS OF THE BORROWER	REGISTERED ADDRESS OF THE GUARANTOR(Wherever applicable)	Outstanding Amount ( In Rs)	Asset Classification	Date of Asset Classification	Details of security possessed	Name of the Title Holder of the security possessed
5386				ANDHRA PRADESH	DAUTTAS SPINNING MILLS	1) Gottuukala Ramakrishna 2)Mrs. GottuukalaLalitha 3)Mr. K.VenkataLeela Krishna 4)Bandaru Sambasiva Rao 5)Mr. Polampalli Ravikmar 6)Mr. V.Ram Mohan Rao 7)Mrs. AzmeeraJyothi 8)Mr. Gottimukkala Kishore Babu 9)Mr. Kommineni Ravi	DAUTTAS SPINNING MILLS 513/1 Magallu Village, Nandigama Mandal, Krishna Dist. Andhra Pradesh	1) Gottuukala Ramakrishna S/o HariBabu, Plot No.634, Vasanthanagar Colony, Kukatpalli, Hyderabad.  2)Mrs. GottuukalaLalitha W/o G.Rama Krishna Plot No.634, Vasanthanagar Colony, Kukatpalli, Hyderabad.  3)Mr. K.VenkataLeela Krishna S/o Veeranna D.No.1-85, RamalayamVeedhi, Parimala Village, Pentapadu Mandal, West Godavari Dist.- 534166	182311555.67	DOUBTFUL	29-03-2018	Vacant site at D. No. 1206/4, Patta No. 1247, Guntur Sivaru Zilla Parishad Area, Guntur Dist. (Doc No.9111/2016) Extent: 600 Sq. Yards	Kommineni Ravi
	VIJAYAWADA	VIJAYAWADA	ARB, VIJAYAWADA					4)Bandaru Sambasiva					
5387				ANDHRA PRADESH	DAUTTAS SPINNING MILLS	1) Gottuukala Ramakrishna 2)Mrs. GottuukalaLalitha 3)Mr. K.VenkataLeela Krishna 4)Bandaru Sambasiva Rao 5)Mr. Polampalli Ravikmar 6)Mr. V.Ram Mohan Rao 7)Mrs. AzmeeraJyothi 8)Mr. Gottimukkala Kishore Babu 9)Mr. Kommineni Ravi	DAUTTAS SPINNING MILLS 513/1 Magatlu Village, Nandigama Mandal, Krishna Dist. Andhra Pradesh	1) Gottuukala Ramakrishna S/o HariBabu, Plot No.634, Vasanthanagar Colony, Kukatpalli, Hyderabad.  2)Mrs. GottuukalaLalitha W/o G.Rama Krishna Plot No.634, Vasanthanagar Colony, Kukatpalli, Hyderabad.  3)Mr. K.VenkataLeela Krishna S/o Veeranna D.No.1-85, RamalayamVeedhi, Parimala Village, Pentapadu Mandal, West Godavari Dist.- 534166	182311555.67	DOUBTFUL	29-03-2018	Vacant site at D. No. 1206/4, Patta No. 1247, Guntur Sivaru Zilla Parishad Area, Guntur Dist. (Doc No.9112/2016) Extent: 400 Sq. Yards	Kommineni Ravi
	VIJAYAWADA	VIJAYAWADA	ARB, VIJAYAWADA					4)Bandaru Sambasiva					

Display of information - Secured assets possessed under the SARFAESI Act, 2002													
Sl no	ZO	RO	BRANCH	STATE	BORROWER NAME	GUARANTOR NAME (WHEREVER APPLICABLE)	REGISTERED ADDRESS OF THE BORROWER	REGISTERED ADDRESS OF THE GUARANTOR(Wherever applicable)	Outstanding Amount ( In Rs)	Asset Classification	Date of Asset Classification	Details of security possessed	Name of the Title Holder of the security possessed
5388	VIJAYAWADA	VIJAYAWADA	ARB, VIJAYAWADA	ANDHRA PRADESH	VAMSADHARA GINNING AND PRESSING INDUSTRIES	1.Mr. Sontineni Venkateswara Rao 2.Mr. Chintalapudi Purna Chandra Rao 3.Mr. Sontineni Naveen Chowdary 4.Mrs. Sontineni Lakshmi 5.Mrs. Gude Rajeswari 6.Mrs. Yarlagadda Sreedevi 7.Mr. Ravi Jitendra Dutt 8.Mr. Ravi Bhagat Dutt 9.Mr. Yarlagadda Anil Kumar 10.Mrs. Chintalapudi mangamma 11.M/s Vamsadhara Rice Industries 12.M/s	M/s Vamsadhaara Ginning & Pressing Industries.  Sy. Nos. 665/1B, 668/1, Adjacent to Addanki-Narkepalli Interstate Highway, Kamepalli (V), Piduguralla(M), Guntur Dist. A.P.	1.Mr. Sontineni Venkateswara Rao (Managing Partner) S/o Peraiah, D.No 7-213/A,Piduguralla,Guntur Dist,AP  2.Mr. Chintalapudi Purnachandra Rao (Partner), S/o Peraiah, D. No. 7-294, Piduguralla, Guntur Dist, AP  3.Mr. Sontineni Naveen Chowdary (Partner) S/o Venkateswara Rao D.No 7-213/A,Piduguralla,Guntur Dist,AP	173851257.80	DOUBTFUL	30-03-2020	Semi Urban Residential Land at D No :506/1 , Plot No 39 Near Door No : 27-14-12/1 , near Municipal compost yard, Burripalem Road, Tenali ,Guntur Dist 522201 Extent : Extent of plot- 333.33 Sq.yds.	Mr. Ravi Jitendra Dutt
5389	VIJAYAWADA	VIJAYAWADA	ARB, VIJAYAWADA	ANDHRA PRADESH	VAMSADHARA GINNING AND PRESSING INDUSTRIES	1.Mr. Sontineni Venkateswara Rao 2.Mr. Chintalapudi Purna Chandra Rao 3.Mr. Sontineni Naveen Chowdary 4.Mrs. Sontineni Lakshmi 5.Mrs. Gude Rajeswari 6.Mrs. Yarlagadda Sreedevi 7.Mr. Ravi Jitendra Dutt 8.Mr. Ravi Bhagat Dutt 9.Mr. Yarlagadda Anil Kumar 10.Mrs. Chintalapudi mangamma 11.M/s Vamsadhara Rice Industries 12.M/s	M/s Vamsadhaara Ginning & Pressing Industries.  Sy. Nos. 665/1B, 668/1, Adjacent to Addanki-Narkepalli Interstate Highway, Kamepalli (V), Piduguralla(M), Guntur Dist. A.P.	1.Mr. Sontineni Venkateswara Rao (Managing Partner) S/o Peraiah, D.No 7-213/A,Piduguralla,Guntur Dist,AP  2.Mr. Chintalapudi Purnachandra Rao (Partner), S/o Peraiah, D. No. 7-294, Piduguralla, Guntur Dist, AP  3.Mr. Sontineni Naveen Chowdary (Partner) S/o Venkateswara Rao D.No 7-213/A,Piduguralla,Guntur Dist,AP	173851257.80	DOUBTFUL	30-03-2020	Semi Urban Residential Land at D No :506/1 , Plot No 40 Near Door No : 27-14-12/1 , near Municipal compost yard, Burripalem Road, Tenali ,Guntur Dist 522201 Extent :each plot- 333.33 Sq.yds.	Mr. Ravi Jitendra Dutt



Display of information - Secured assets possessed under the SARFAESI Act, 2002													
Sl no	ZO	RO	BRANCH	STATE	BORROWER NAME	GUARANTOR NAME (WHEREVER APPLICABLE)	REGISTERED ADDRESS OF THE BORROWER	REGISTERED ADDRESS OF THE GUARANTOR(Wherever applicable)	Outstanding Amount ( In Rs)	Asset Classification	Date of Asset Classification	Details of security possessed	Name of the Title Holder of the security possessed
5390	VIJAYAWADA	VIJAYAWADA	ARB, VIJAYAWADA	ANDHRA PRADESH	VAMSADHARA GINNING AND PRESSING INDUSTRIES	1.Mr. Sontineni Venkateswara Rao 2.Mr. Chintalapudi Purna Chandra Rao 3.Mr. Sontineni Naveen Chowdary 4.Mrs. Sontineni Lakshmi 5.Mrs. Gude Rajeswari 6.Mrs. Yarlagadda Sreedevi 7.Mr. Ravi Jitendra Dutt 8.Mr. Ravi Bhagat Dutt 9.Mr. Yartagadda Anil Kumar 10.Mrs. Chintalapudi mangamma 11.M/s Vamsadhara Rice Industries 12.M/s	M/s Vamsadhaara Ginning & Pressing Industries.  Sy. Nos. 665/1B, 668/1, Adjacent to Addanki-Narkepalli Interstate Highway, Kamepalli (V), Piduguralla(M), Guntur Dist. A.P.	1.Mr. Sontineni Venkateswara Rao (Managing Partner) S/o Peraiah, D.No 7-213/A,Piduguralla,Guntur Dist,AP  2.Mr. Chintalapudi Purnachandra Rao (Partner), S/o Peraiah, D. No. 7-294, Piduguralla, Guntur Dist, AP  3.Mr. Sontineni Naveen Chowdary (Partner) S/o Venkateswara Rao D.No 7-213/A,Piduguralla,Guntur Dist,AP  4. Mrs. Sontineni	173851257.80	DOUBTFUL	30-03-2020	Semi Urban Residential Land at D No :501/1 , Plot No 44, Near Door No : 27-14-12/1 , Near Municipal compost yard, Burripalem Road , Tenali, Guntur Dist 522201 Extent : 902.22 Sq.yds.	Mr. Ravi Jitendra Dutt
5391	VIJAYAWADA	VIJAYAWADA	ARB, VIJAYAWADA	ANDHRA PRADESH	SREE VEERABRAHMENDRA SWAMY SPINNING MILLS P LTD	1.Mr. Gorantla Sundara Ramaiah. 2.Mrs. Gorantla Indrani 3.Mr. Gorantla Naveen Kumar	M/s. Sree Veera Brahmendra Swamy Spinning Mills Private limited  Door No.3-13,5th line Pandaripuram, Chilakaluripeta, Guntur District, AP-522616	1.Mr. Gorantla Sundara Ramaiah. Door No.3-13,5th line Pandaripuram, Chilakaluripeta, Guntur District, AP-522616  2.Mrs. Gorantla Indrani Door No.3-13,5th line Pandaripuram, Chilakaluripeta, Guntur District, AP-522616  3.Mr. Gorantla Naveen Kumar Door No.3-13,5th line Pandaripuram, Chilakaluripeta, Guntur District, AP-522616	49707495.30	DOUBTFUL	28-12-2019	1.25 Acres of Residential vacant site situated at D No. 460, 460/1, 460/3, KavuruGramaPanchayat, ChilakaluripetMandal, Guntur District. Held in the name of Company.	Sree Veera Brahmendra Swamy Spinning Mills P. Ltd

Display of information - Secured assets possessed under the SARFAESI Act, 2002													
Sl no	ZO	RO	BRANCH	STATE	BORROWER NAME	GUARANTOR NAME (WHEREVER APPLICABLE)	REGISTERED ADDRESS OF THE BORROWER	REGISTERED ADDRESS OF THE GUARANTOR(Wherever applicable)	Outstanding Amount ( In Rs)	Asset Classification	Date of Asset Classification	Details of security possessed	Name of the Title Holder of the security possessed
5392	VIJAYAWADA	VIJAYAWADA	ARB, VIJAYAWADA	ANDHRA PRADESH	SREE VEERABRAHMENDRA SWAMY SPINNING MILLS P LTD	1.Mr. Gorantla Sundara Ramaiah. 2.Mrs. Gorantla Indrani 3.Mr. Gorantla Naveen Kumar	M/s. Sree Veera Brahmendra Swamy Spinning Mills Private limited  Door No.3-13,5th line Pandaripuram, Chilakaluripeta, Guntur District, AP-522616	1.Mr. Gorantla Sundara Ramaiah. Door No.3-13,5th line Pandaripuram, Chilakaluripeta, Guntur District, AP-522616  2.Mrs. Gorantla Indrani Door No.3-13,5th line Pandaripuram, Chilakaluripeta, Guntur District, AP-522616  3.Mr. Gorantla Naveen Kumar Door No.3-13,5th line Pandaripuram, Chilakaluripeta, Guntur District, AP-522616	49707495.30	DOUBTFUL	28-12-2019	Ac 5.47 cents of vacant site situated at D.No. 56/B, 56/C2 and 59/1 of Thakkellapadu Village, back side of Godowns, Opp. ManasaSarovaram Park, NH-16 Service Road, Thakkellapadu Village, Pedakakani Mandal, Guntur District.	1..Mr. Gorantla Sundara Ramaiah. 2.Mrs. Gorantla Indrani
5393	VIJAYAWADA	VIJAYAWADA	ARB, VIJAYAWADA	ANDHRA PRADESH	M/s. KASTURI COTTON GINNING & PRESSING MILLS PRIVATE LIMITED.	1.Mr. Tubati Rama Rao 2.Mr. Tubati Chinnabai 3.Smt. Tubati Kasturi 4. Smt. Muppalla Padmavathi Vuruf Chinnammai 5. Mr. Muppala Krishna Rao 6. Mrs Katru Vijaya Lakshmi	M/s. KASTURI COTTON GINNING & PRESSING MILLS PRIVATE LIMITED. Represented by its Managing Director: Mr. Tubati Rama Rao  Door No.6-78, G.T Road, Ganapavaram village, Nadendla Mandalam, Guntur District- 522619.	1.Mr. Tubati Rama Rao S/o Mr. Tubati Chinnabai Door No.5-678, G.T Road, NH5, Ganapavaram village, Nadendla Mandalam, Guntur District- 522619.  2.Mr. Tubati Chinnabai Door No.5-678, G.T Road, NH5, Ganapavaram village, Nadendla Mandalam, Guntur District- 522619.  3.Smt. Tubati Kasturi Door No.5-678, G.T Road, NH5, Ganapavaram village, Nadendla Mandalam, Guntur District- 522619.  4. Smt. Muppalla Padmavathi	148241105.83	DOUBTFUL	26-10-2020	EM Industrial Land residual Value admeasuring AC 2.77 Cents (0.10+0.99+1.68) or 13406.80 Sq.Yds, as per approved Plan 12929.42 Sq.Yds. and considered for valuation 12202.89 Sq.Yds. , as remaining site 726.53 Sq.Yds. left for NH-5 Road Widening as per approved Plan) along with ACC Sheet Roof Cotton Ginning, Pressing Mill, Godowns and RCC roof Office Buildings, Staff quarters etc., situated at survey No.131 A/A, 131-A/B, 130/C, 132/7 of Ganapavaram Village, Adjacent to NH-5 Road, beside Veera Associates Spinning Mill, Ganapavaram Village, Nadendla Mandal, Guntur District belonging to M/s. Kasturi Cotton Ginning & Pressing Mills Private Limited, Ganapavaram.	Kasturi Cotton Ginning & Pressing Mills Private Limited

Display of information - Secured assets possessed under the SARFAESI Act, 2002													
Sl no	ZO	RO	BRANCH	STATE	BORROWER NAME	GUARANTOR NAME (WHEREVER APPLICABLE)	REGISTERED ADDRESS OF THE BORROWER	REGISTERED ADDRESS OF THE GUARANTOR(Wherever applicable)	Outstanding Amount ( In Rs)	Asset Classification	Date of Asset Classification	Details of security possessed	Name of the Title Holder of the security possessed
5394	VIJAYAWADA	VIJAYAWADA	ARB, VIJAYAWADA	ANDHRA PRADESH	M/s. KASTURI COTTON GINNING & PRESSING MILLS PRIVATE LIMITED.	1.Mr. Tubati Rama Rao 2.Mr. Tubati Chinnabai 3.Smt. Tubati Kasturi 4. Smt. Muppalla Padmavathi Vuruf Chinnammai 5. Mr. Muppala Krishna Rao 6. Mrs Katru Vijaya Lakshmi	M/s. KASTURI COTTON GINNING & PRESSING MILLS PRIVATE LIMITED. Represented by its Managing Director: Mr. Tubati Rama Rao  Door No.6-78, G.T Road, Ganapavaram village, Nadendla Mandalam, Guntur District- 522619.	1.Mr. Tubati Rama Rao S/o Mr. Tubati Chinnabai Door No.5-678, G.T Road, NH5, Ganapavaram village, Nadendla Mandalam, Guntur District- 522619.  2.Mr. Tubati Chinnabai Door No.5-678, G.T Road, NH5, Ganapavaram village, Nadendla Mandalam, Guntur District- 522619.  3.Smt. Tubati Kasturi Door No.5-678, G.T Road, NH5, Ganapavaram village, Nadendla Mandalam, Guntur District- 522619.  4. Smt. Muppalla Padmavathi	148241105.83	DOUBTFUL	26-10-2020	Machinery situated at survey No.131 A/A, 131-A/B, 130/C, 132/7 of Ganapavaram Village, Adjacent to NH-5 Road, beside Veera Associates Spinning Mill, Ganapavaram Village, Nadendla Mandal, Guntur District belonging to M/s. Kasturi Cotton Ginning & Pressing Mills Private Limited, Ganapavaram.	Kasturi Cotton Ginning & Pressing Mills Private Limited
5395	VIJAYAWADA	VIJAYAWADA	ARB, VIJAYAWADA	ANDHRA PRADESH	VAMSADHARA COTTON INDUSTRIES	1.Sontineni Venkateswara Rao 2. Chintalapudi Purnachandra Rao 3.Sontineni Naveen Chowdary 4. Sontineni Lakshmi 5. Gude Rajeswari 6.Chintalapudi Mangamma 7.Yarlagadda Anil Kumar	VAMSADHARA COTTON INDUSTRIES Represented by its Managing Partner Sontineni Venkateswara Rao(Managing Partner) D. No. 3-13, 5th Lane Pandaripuram, Chilakaluripeta, Guntur District, Andhra Pradesh- 522616.	1.Sontineni Venkateswara Rao S/o Peraiah, D.No 7-213/A,Piduguralla,Guntur Dist,A.P.  2. Chintalapudi Purnachandra Rao S/o Peraiah, D.No 7-294, Piduguralla, ,Guntur Dist, A.P.  3.Sontineni Naveen Chowdary S/o Venkateswara Rao, D.No 7-213/A,Piduguralla,Guntur Dist, A.P.  4. Sontineni Lakshmi W/o Venkateswara Rao, D.No 7-213/A, Piduguralla,Guntur Dist, A.P.	113568253.90	DOUBTFUL	27-02-2020	EM of 1544.28 Sq Yds of vacant site at Survey No. 520/B1 of Piduralla Rev Village, near Ashwini Theater, Piduguralla	Mr. Sontineni Venkateswara Rao S/o Peraiah and Mr. Chintalapudi Purna Chandra Rao S/o Peraiah.

Display of information - Secured assets possessed under the SARFAESI Act, 2002													
Sl no	ZO	RO	BRANCH	STATE	BORROWER NAME	GUARANTOR NAME (WHEREVER APPLICABLE)	REGISTERED ADDRESS OF THE BORROWER	REGISTERED ADDRESS OF THE GUARANTOR(Wherever applicable)	Outstanding Amount ( In Rs)	Asset Classification	Date of Asset Classification	Details of security possessed	Name of the Title Holder of the security possessed
5396	VIJAYAWADA	VIJAYAWADA	ARB, VIJAYAWADA	ANDHRA PRADESH	VAMSADHARA COTTON INDUSTRIES	1.Sontineni Venkateswara Rao 2. Chintalapudi Purnachandra Rao 3.Sontineni Naveen Chowdary 4. Sontineni Lakshmi 5. Gude Rajeswari 6.Chintalapudi Mangamma 7.Yarlagadda Anil Kumar	VAMSADHARA COTTON INDUSTRIES Represented by its Managing Partner Sontineni Venkateswara Rao(Managing Partner) D. No. 3-13, 5th Lane Pandaripuram, Chilakaluripeta, Guntur District, Andhra Pradesh- 522616.	1.Sontineni Venkateswara Rao S/o Peraiah, D.No 7-213/A,Piduguralla,Guntur Dist,A.P.  2. Chintalapudi Purnachandra Rao S/o Peraiah, D.No 7-294, Piduguralla, ,Guntur Dist, A.P.  3.Sontineni Naveen Chowdary S/o Venkateswara Rao, D.No 7-213/A,Piduguralla,Guntur Dist, A.P.  4. Sontineni Lakshmi W/o Venkateswara Rao, D.No 7-213/A, Piduguralla,Guntur Dist, A.P.	113568253.90	DOUBTFUL	27-02-2020	EM of 253.50 Sq. Yds Vacant Site at S.No.416/A Piduguralla revenue Village, Gangamahal area, Piduguralla	Mr.Sontineni venkateswara Rao S/o Peraiah and Mr. Chintalapudi Purna Chandra Rao S/o Peraiah .
5397	VIJAYAWADA	VIJAYAWADA	ARB, VIJAYAWADA	ANDHRA PRADESH	SRI VIJAYA DURGA OIL PRODUCTS PVT LTD	1.Mr. Balamuri Venugopala Rao 2.Mr. Balamuri Sunitha 3.Smt Balamuri Sarojini Devi 4.Sri Balamuri joshi Lakshmana Rao	SRI VIJAYA DURGA OIL PRODUCTS PVT LTD	1.Mr. Balamuri Venugopala Rao D No.16-160B, Opp:Model Dairy, Koppulavelamapet, Vissannapet Road, Nuzivid, Krishna Dist. - 521201 2.Mr. Balamuri Sunitha W/o Balamuri Venu Gopal, D No.16-160B, Opp:Model Dairy Koppulavelamapet, Vissannapet Road, Nuzivid, Krishna Dist. - 521201 3.Smt Balamuri Sarojini Devi D No.16-160B, Opp:Model Dairy Koppulavelamapet, Vissannapet Road, Nuzivid, Krishna Dist. - 521201	73037155.70	DOUBTFUL	02-05-2021	Residential Plots admeasuring 1075 sq. yards bearing no:5,6,7 & 8 (L P no:4/2003/GNT) in R.S.No:607,at Nearest door No:18-415, Sri Datta Sai Nagar, Vijayawada Road, Nuzvid Town & Municipality Krishna Dist., A.P.	Balamuri Venugopala Rao

Display of information - Secured assets possessed under the SARFAESI Act, 2002													
Sl no	ZO	RO	BRANCH	STATE	BORROWER NAME	GUARANTOR NAME (WHEREVER APPLICABLE)	REGISTERED ADDRESS OF THE BORROWER	REGISTERED ADDRESS OF THE GUARANTOR(Wherever applicable)	Outstanding Amount ( In Rs)	Asset Classification	Date of Asset Classification	Details of security possessed	Name of the Title Holder of the security possessed
5398	VIJAYAWADA	VIJAYAWADA	ARB, VIJAYAWADA	ANDHRA PRADESH	SRI VIJAYA DURGA OIL PRODUCTS PVT LTD	1.Mr. Balamuri Venugopala Rao 2.Mr. Balamuri Sunitha 3.Smt Balamuri Sarojini Devi 4.Sri Balamuri joshi Lakshmana Rao	SRI VIJAYA DURGA OIL PRODUCTS PVT LTD	1.Mr. Balamuri Venugopala Rao D No.16-160B, Opp:Model Dairy, Koppulavelamapet, Vissannapet Road, Nuzividi, Krishna Dist. - 521201 2.Mr. Balamuri Sunitha W/o Balamuri Venu Gopal, D No.16-160B, Opp:Model Dairy Koppulavelamapet, Vissannapet Road, Nuzividi, Krishna Dist. - 521201 3.Smt Balamuri Sarojini Devi D No.16-160B, Opp:Model Dairy Koppulavelamapet, Vissannapet Road, Nuzividi, Krishna Dist. - 521201	73037155.70	DOUBTFUL	02-05-2021	Residential Plots admeasuring 1006.66 sq. yards bearing Plot No: 23,24,25 & 26 (L.P.No:5/2003/GNT), in R.S. No:607 at Nearest door No:18-415, Sri Datta Sai Nagar, Vijayawada Road, Nuzvid Town & Municipality, Krishna Dist., A.P	Balamuri Venugopala Rao
5399	VIJAYAWADA	VIJAYAWADA	ARB, VIJAYAWADA	ANDHRA PRADESH	SRI VIJAYA DURGA OIL PRODUCTS PVT LTD	1.Mr. Balamuri Venugopala Rao 2.Mr. Balamuri Sunitha 3.Smt Balamuri Sarojini Devi 4.Sri Balamuri joshi Lakshmana Rao	SRI VIJAYA DURGA OIL PRODUCTS PVT LTD	1.Mr. Balamuri Venugopala Rao D No.16-160B, Opp:Model Dairy, Koppulavelamapet, Vissannapet Road, Nuzividi, Krishna Dist. - 521201 2.Mr. Balamuri Sunitha W/o Balamuri Venu Gopal, D No.16-160B, Opp:Model Dairy Koppulavelamapet, Vissannapet Road, Nuzividi, Krishna Dist. - 521201 3.Smt Balamuri Sarojini Devi D No.16-160B, Opp:Model Dairy Koppulavelamapet, Vissannapet Road, Nuzividi, Krishna Dist. - 521201	73037155.70	DOUBTFUL	02-05-2021	Residential Plots admeasuring 640.32 sq. yards bearing Plot No: 5,6,8 & 9 (L.P.No:9/2003/GNT), in R.S. No:607 & 609/2 at Nearest door No:18-415, Sri Datta Sai Nagar, Vijayawada Road, Nuzvid Town & Municipality, Krishna Dist.,A.P.	Mr. Balamuri Sunitha

Display of information - Secured assets possessed under the SARFAESI Act, 2002													
Sl no	ZO	RO	BRANCH	STATE	BORROWER NAME	GUARANTOR NAME (WHEREVER APPLICABLE)	REGISTERED ADDRESS OF THE BORROWER	REGISTERED ADDRESS OF THE GUARANTOR(Wherever applicable)	Outstanding Amount ( In Rs)	Asset Classification	Date of Asset Classification	Details of security possessed	Name of the Title Holder of the security possessed
5400	VIJAYAWADA	VIJAYAWADA	ARB, VIJAYAWADA	ANDHRA PRADESH	SRI VIJAYA DURGA OIL PRODUCTS PVT LTD	1.Mr. Balamuri Venugopala Rao 2.Mr. Balamuri Sunitha 3.Smt Balamuri Sarojini Devi 4.Sri Balamuri Joshi Lakshmana Rao	SRI VIJAYA DURGA OIL PRODUCTS PVT LTD	1.Mr. Balamuri Venugopala Rao D No.16-160B, Opp:Model Dairy, Koppulavelamapet, Vissannapet Road, Nuzivid, Krishna Dist. - 521201 2.Mr. Balamuri Sunitha W/o Balamuri Venu Gopal, D No.16-160B, Opp:Model Dairy Koppulavelamapet, Vissannapet Road, Nuzivid, Krishna Dist. - 521201 3.Smt Balamuri Sarojini Devi D No.16-160B, Opp:Model Dairy Koppulavelamapet, Vissannapet Road, Nuzivid, Krishna Dist. - 521201	73037155.70	DOUBTFUL	02-05-2021	Residential Plots admeasuring 280.00 sq yards bearing Plot No: 10 (L.P.No:5/2003/GNT), in R.S. No:607 at Nearest door No:18-415, Sri Datta Sai Nagar, Vijayawada Road, Nuzvid Town & Municipality, Krishna Dist.,A.P.	Balamuri Sunitha
5401	VIJAYAWADA	VIJAYAWADA	ARB, VIJAYAWADA	ANDHRA PRADESH	SRI VENKATESWARA BUSINESS HOUSE	1. Shri Moturi Ravi Kumar 2. Shri Moturi Anil Kumar 3. Shri Nerella Gangadhara Rao 4. Shri Vasireddy Mrutyunjaya Prasad 5. Ms. Vasireddy Nirmala 6. Ms. Kanumuri Shirisha 7. Ms. Suryadevara Kanaka Durga	Sri Venkateswara Business House, Do No 54-20-9-2, Plot No 2,3rd lane, Bharathi Nagar, Vijayawada - 520008.	1. Shri Moturi Ravi Kumar S/o Satyanarayan D.No 54-14-5-1, Plot No-9, Road No -11, 4th lane Bharathi Nagar,Vijayawada-520008. 2. Shri Moturi Anil Kumar S/o Satynarayana D.No. 54-14-8-31A, Plot No 2,3rd Lane Bharathi nagar Vijayawada. 3. Shri Nerella Gangadhara Rao S/o N.V Subbaratnam D.No. 8-3-168, E 57A, Rajeev Nagar,Near Community Hall, Hyderabad-500045. 4. Shri Vasireddy Mrutyunjaya Prasad S/o. Surya Narayana, H.No. 1-2-48, VK- 602.	39099762.09	DOUBTFUL	05-02-2019	An extent of 257.5 sq. yards or 215.29 sq. meters of site and RCC residential building therein along with Doors, fixtures and all other amenities etc. at Krishna District, Patamata Sub Registry, Vijayawada Municipal Corporation area, Patamata, in R.S. No. 66/4, Old Door No. 64.3-16, Present Door No. 64-1-16, Asst. No. 254201.	Ms. Suryadevara Kanaka Durga

Display of information - Secured assets possessed under the SARFAESI Act, 2002													
Sl no	ZO	RO	BRANCH	STATE	BORROWER NAME	GUARANTOR NAME (WHEREVER APPLICABLE)	REGISTERED ADDRESS OF THE BORROWER	REGISTERED ADDRESS OF THE GUARANTOR(Wherever applicable)	Outstanding Amount ( In Rs)	Asset Classification	Date of Asset Classification	Details of security possessed	Name of the Title Holder of the security possessed
5402	VIJAYAWADA	VIJAYAWADA	ARB, VIJAYAWADA	ANDHRA PRADESH	SRI VENKATESWARA BUSINESS HOUSE	1. Shri Moturi Ravi Kumar 2. Shri Moturi Anil Kumar 3. Shri Nerella Gangadhara Rao 4. Shri Vasireddy Mrutyunjaya Prasad 5. Ms. Vasireddy Nirmala 6. Ms. Kanumuri Shirisha 7. Ms. Suryadevara Kanaka Durga	Sri Venkateswara Business House, Do No 54-20-9-2, Plot No 2,3rd lane, Bharathi Nagar, Vijayawada - 520008.	1. Shri Moturi Ravi Kumar S/o Satyanarayan D.No 54-14-5-1, Plot No-9, Road No -11, 4th lane Bharathi Nagar,Vijayawada-520008. 2. Shri Moturi Anil Kumar S/o Satynarayana D.No. 54-14-8-31A, Plot No 2,3rd Lane Bharathi nagar Vijayawada. 3. Shri Nerella Gangadhara Rao S/o N.V Subbaratnam D.No. 8-3-168, E 57A, Rajeev Nagar,Near Community Hall, Hyderabad-500045. 4. Shri Vasireddy Mrutyunjaya Prasad S/o. Surya Narayana, H.No. 1-7-48 VK- 607	39099762.09	DOUBTFUL	05-02-2019	An extent of 561.11 sq. yards or 469.14 sq.mts of site in Demarcation No. 38/3, 38/4, 38/5, 43/1, 43/2A, 43/3 and 33/9 nearest Door No. 25-27-96 situated in Walcart Dadasaheb Industrial Estate, Walcart Dadanagar, Bypass Road, Ramachandrapuram Agraharam Village, Guntur within Guntur Municipal Limits, Guntur Sub Registry	Shri Nerella Gangadhara Rao
5403	VIJAYAWADA	VIJAYAWADA	ARB, VIJAYAWADA	ANDHRA PRADESH	SRI VENKATESWARA BUSINESS HOUSE	1. Shri Moturi Ravi Kumar 2. Shri Moturi Anil Kumar 3. Shri Nerella Gangadhara Rao 4. Shri Vasireddy Mrutyunjaya Prasad 5. Ms. Vasireddy Nirmala 6. Ms. Kanumuri Shirisha 7. Ms. Suryadevara Kanaka Durga	Sri Venkateswara Business House, Do No 54-20-9-2, Plot No 2,3rd lane, Bharathi Nagar, Vijayawada - 520008.	1. Shri Moturi Ravi Kumar S/o Satyanarayan D.No 54-14-5-1, Plot No-9, Road No -11, 4th lane Bharathi Nagar,Vijayawada-520008. 2. Shri Moturi Anil Kumar S/o Satynarayana D.No. 54-14-8-31A, Plot No 2,3rd Lane Bharathi nagar Vijayawada. 3. Shri Nerella Gangadhara Rao S/o N.V Subbaratnam D.No. 8-3-168, E 57A, Rajeev Nagar,Near Community Hall, Hyderabad-500045. 4. Shri Vasireddy Mrutyunjaya Prasad S/o. Surya Narayana, H.No. 1-7-48 VK- 607	39099762.09	DOUBTFUL	05-02-2019	An extent of northern side 328 sq.yds or 274.250 sq.mts of vacant site in total extent of 655 sq.yards of vacant site i.e. Plot No. 4 in R.L.P. 7/2013 GNT, Demarcation No. 139/1A of Kaza Village and Gram Panchayat Sub Registry, Guntur District	Ms. Kanumuri Shirisha
5404	VIJAYAWADA	VIJAYAWADA	ARB, VIJAYAWADA	ANDHRA PRADESH	DVR AGRO INDUSTRIES	1.DIVYAKOLU VENKATA RAO 2.NALAKURTHI SHAAAAAA WILSON	DVR AGRO INDUSTRIES Prop: Divyakolu Vijayalakshmi R.S.no:44 , near D.No:30-5, P.No:50-1 , Near NIFY labs, Kondapalli APPIC- IALA panchayati Area, Kondapalli Village, Ibrahimpatanam, Vijayawada	1.DIVYAKOLU VENKATA RAO D.no:15-103,Moula Nagar, Mahendra Nagar,F.no:3, sri sai durga towers, F3,Gollapudi,Vijayawada 2.NALAKURTHI SHAAAAAA WILSON S/o John Winston KETHANAKONDA KRISHNA DIST 521456	21327934.29	DOUBTFUL	01-03-2021	Land And Building -factory belonging to Divyakolu Vijayalakshmi W/o Divyakolu Venkata Rao , situated at R.S.no:44 , near D.No:30-5, P.No:50-1 , Near NIFY labs, Kondapalli APPIC- IALA panchayati Area, Kondapalli Village, Ibrahimpatanam	Divyakolu Vijayalakshmi

Display of information - Secured assets possessed under the SARFAESI Act, 2002													
Sl no	ZO	RO	BRANCH	STATE	BORROWER NAME	GUARANTOR NAME (WHEREVER APPLICABLE)	REGISTERED ADDRESS OF THE BORROWER	REGISTERED ADDRESS OF THE GUARANTOR(Wherever applicable)	Outstanding Amount ( In Rs)	Asset Classification	Date of Asset Classification	Details of security possessed	Name of the Title Holder of the security possessed
5405	VIJAYAWADA	VIJAYAWADA	ARB, VIJAYAWADA	ANDHRA PRADESH	DVR AGRO INDUSTRIES	1.DIVYAKOLU VENKATA RAO 2.NALAKURTHI SHAAAAAA WILSON	DVR AGRO INDUSTRIES Prop: Divyakolu Vijayalakshmi R.S.no:44 , near D.No:30-5, P.No:50-1 , Near NIFY labs, Kondapalli APPIC- IALA panchayati Area, Kondapalli Village, Ibrahimpatanam, Vijayawada	1.DIVYAKOLU VENKATA RAO D.no:15-103,Moula Nagar, Mahendra Nagar,F.no:3, sri sai durga towers, F3,Gollapudi,Vijayawada 2.NALAKURTHI SHAAAAAA WILSON S/o John Winston KETHANAKONDA KRISHNA DIST 521456	21327934.29	DOUBTFUL	01-03-2021	Vacant House site in a residential lay out Situated at R.S.no:157, 161 to 170,175 to 181, 182 part, 183 part,a84 part, L.P.No's:2/2009, 39/2014, 40/2014, Plot No :10, Block No: 5, D-Sector, K.T. road, Jakkampudi Village, Vijayawada Rural, NTR District -520012	Mr. Nalakurthi Shamma Wilson
5406	VIJAYAWADA	VIJAYAWADA	ARB, VIJAYAWADA	ANDHRA PRADESH	DVR AGRO INDUSTRIES	1.DIVYAKOLU VENKATA RAO 2.NALAKURTHI SHAAAAAA WILSON	DVR AGRO INDUSTRIES Prop: Divyakolu Vijayalakshmi R.S.no:44 , near D.No:30-5, P.No:50-1 , Near NIFY labs, Kondapalli APPIC- IALA panchayati Area, Kondapalli Village, Ibrahimpatanam, Vijayawada	1.DIVYAKOLU VENKATA RAO D.no:15-103,Moula Nagar, Mahendra Nagar,F.no:3, sri sai durga towers, F3,Gollapudi,Vijayawada 2.NALAKURTHI SHAAAAAA WILSON S/o John Winston KETHANAKONDA KRISHNA DIST 521456	21327934.29	DOUBTFUL	01-03-2021	Vacant House site in a residential lay out Situated at R.S.no:157, 161 to 170,175 to 181, 182 part, 183 part, 184 part, L.P.No's:2/2009, 39/2014, 40/2014, Plot No :10, Block No: 5, D-Sector, K.T. road, Jakkampudi Village, Vijayawada Rural, NTR District -520012	Nalakurthi Shamma Wilson
5407	VIJAYAWADA	VIJAYAWADA	ARB, VIJAYAWADA	ANDHRA PRADESH	FARM TO HOME INNOVATIVE SOLUTIONS	1.Mr.Mandru hari Krishna 2.Mr.Chereddy Srinivasa Rao 3.Mr.Koka Ramakrishna 4.Mr.Chirumamilla Hari Krishna5. 5.Mrs.Chereddy Kalyani 6.Mrs.Chereddy Pitchamma	M/s Farm to home Innovative Solutions Unit: D.No.4-21-53/12, Sai Baba Road, Vishnu nagar, Vidya Nagar Extension, Guntur, Andhra Pradesh- 522077.	1.Mr.Mandru hari Krishna: S/o Mundru Kotaiah, 1-332, ramalayam, Rompicharla Gogulapadu, Guntur, Andhra Pradesh- 522617  2.Mr.Chereddy Srinivasa Rao: S/o Peraiah 20-18-217, 9th line, DS Nagar, Etukuru Road, Near Ramalayam, Guntur, Andhra Pradesh- 522003.  3.Mr.Koka Ramakrishna: S/o Rama Lakshmaiah, Yerrapalem, Voppicherla, Guntur, Andhra Pradesh - 522614.  4 Mr.Chirumamilla Hari	2021674.23	DOUBTFUL	31-12-2018	Vacant Site at Guntur District, Guntur Sub District, on Guntur Municipal Corporation Area, R Agraharam, D.No. 71/4B an extent of 212.29 Sq. Yds of vacant Site standing in the Name of Mrs. Chereddy Pitchamma.	Chereddy Pitchamma.



Display of information - Secured assets possessed under the SARFAESI Act, 2002													
Sl no	ZO	RO	BRANCH	STATE	BORROWER NAME	GUARANTOR NAME (WHEREVER APPLICABLE)	REGISTERED ADDRESS OF THE BORROWER	REGISTERED ADDRESS OF THE GUARANTOR(Wherever applicable)	Outstanding Amount ( In Rs)	Asset Classification	Date of Asset Classification	Details of security possessed	Name of the Title Holder of the security possessed
5408	VIJAYAWADA	VIJAYAWADA	ARB, VIJAYAWADA	ANDHRA PRADESH	SIVA KARTIKEYA ENTERPRISES	1. Mr. Uma Maheswara Rao Nagabiru 2. Mrs. Sri Vani Nagabiru	SIVA KARTHIKEYA ENTERPRISES Flat No 106, Sri kanyaka Parameswari Enclave, Etukuru Road, Guntur, AP- 522003  Prop:Mr. Uma Maheswara rao Nagabiru S/o Jumma Rao Flat No 501, Pallavi Sudha Residency, Ankireddy palem, Guntur-1	1. Mr. Uma Maheswara Rao Nagabiru S/o Jumma Rao Flat No 501, Pallavi Sudha Residency, Ankireddy palem, Guntur -1  2. Mrs. Sri Vani Nagabiru W/O Uma Maheswara Rao Flat No 501, Pallavi Sudha Residency, Ankireddy palem, Guntur -1	5118378.85	DOUBTFUL	29-12-2018	RCC roof residential flat bearing No.501 located in fourth floor of Pallavi Sudha Residency with a plinth area of 1370.00 sq.ft along with UDS of 63.25 Sq.yds out of 1141.00 Sq.yds Situated at D.No. 113-11-856, Beside KKR goutham School Road, D No.751 of Ankireddypalem, Guntur.	Mr. Uma Maheswara Rao Nagabiru
5409	VIJAYAWADA	VIJAYAWADA	ARB, VIJAYAWADA	ANDHRA PRADESH	MUDRAH COTTON TRADERS	1. Shri Tiyyagura Vema Reddy 2. Shri Tiyyagura Krishna Reddy 3.Shri Tiyyagura Udaya Lakshmi Narasimha Reddy	M/S. MUDRAH COTTON TRADERS D.no 10-2, Challavari palem, Guntur -522005  Prop.Tiyyagura Venkata Ratnam W/o Vema Reddy Door No.52,Chinna bazar, Ankireddy palem,Guntur - 522005	1. Shri Tiyyagura Vema Reddy S/o Krishna Reddy D.No 52,Chinna Bazar, Ankireddy palem,Guntur-522005  2. Shri Tiyyagura Krishna Reddy S/o Vema reddy D.No 52,Chinna Bazar, Ankireddy palem Guntur-522005 3.Shri Tiyyagura Udaya Lakshmi Narasimha Reddy S/o Vema reddy D.No 52,Chinna Bazar, Ankireddy palem Guntur-522005	11001591.72	DOUBTFUL	30-09-2019	Non Agricultural vacant Site in an extent if Ac. 0.83 Cents or 4017.20 sq. Yds situated at D.Nos. 674, 676 of Ankireddypalem, backside of Toyato showroom, Ankireddypalem, Guntur.	Tiyyagura Venkata Ratnam W/o Vema Reddy
5410	VIJAYAWADA	VIJAYAWADA	ARB, VIJAYAWADA	ANDHRA PRADESH	PROACTIVE TRADERS	Mrs. Chaduvula (Mallela) Shakeela Kumari	PROACTIVE TRADERS D.No. 24-28-68, 17TH line, Nallacheruvu, Guntur - 522003  Proprietor Mr. M Mallele pavan kumar D.No. 40-1/1-30, Mogalarajpuram, Lakshmi Nagar, Vijayawada Town, Krishna District- A.P.	Mrs. Chaduvula (Mallela) Shakeela Kumari W/o Mallela Parameswara Rao. D.No. 40-1/1-30, Mogalarajpuram, Lakshmi Nagar, Vijayawada Town, Krishna District- A.P.	6039660.50	DOUBTFUL	31-03-2017	Urban Residential vacant site admeasuring 250.27 Sq.Yds. situated at R.S.No.118/3A, 118/3B, 118/3G, 118/3H, Gollapudi village and panchayat, Vijayawada Town Krishna Dist.	Mrs. Chaduvula (Mallela) Shakeela Kumari
5411	VIJAYAWADA	VIJAYAWADA	ARB, VIJAYAWADA	ANDHRA PRADESH	PROACTIVE TRADERS	Mrs. Chaduvula (Mallela) Shakeela Kumari	PROACTIVE TRADERS  Prop:Mr. M Mallele pavan kumar D.No. 40-1/1-30, Mogalarajpuram, Lakshmi Nagar, Vijayawada Town, Krishna District- A.P.	Mrs. Chaduvula (Mallela) Shakeela Kumari W/o Mallela Parameswara Rao. D.No. 40-1/1-30, Mogalarajpuram, Lakshmi Nagar, Vijayawada Town, Krishna District- A.P.	6039660.50	DOUBTFUL	31-03-2017	Urban Vacant Residential & Commercial site situated at D.No.15/1, Edulapalem Village, prathipadu Mandal, Guntur Dt., Opp. Ethnic Tobacco's factory standing in the name of Mr. Mallela pavan Kumar.	Mr. Mallela pavan Kumar

Display of information - Secured assets possessed under the SARFAESI Act, 2002													
Sl no	ZO	RO	BRANCH	STATE	BORROWER NAME	GUARANTOR NAME (WHEREVER APPLICABLE)	REGISTERED ADDRESS OF THE BORROWER	REGISTERED ADDRESS OF THE GUARANTOR(Wherever applicable)	Outstanding Amount ( In Rs)	Asset Classification	Date of Asset Classification	Details of security possessed	Name of the Title Holder of the security possessed
5412	VIJAYAWADA	VIJAYAWADA	ARB, VIJAYAWADA	ANDHRA PRADESH	PROACTIVE TRADERS	Mrs. Chaduvula (Mallela) Shakeela Kumari	PROACTIVE TRADERS  Prop:Mr. M Mallele pavan kumar D.No. 40-1/1-30, Mogalarajpuram, Lakshmi Nagar, Vijayawada Town, Krishna District- A.P.	Mrs. Chaduvula (Mallela) Shakeela Kumari W/o Mallela Parameswara Rao. D.No. 40-1/1-30, Mogalarajpuram, Lakshmi Nagar, Vijayawada Town, Krishna District- A.P.	6039660.50	DOUBTFUL	31-03-2017	Urban Vacant Residential & Commercial site situated at D.No.15/1, Edulapalem Village, prathipadu Mandal, Guntur Dt., Opp. Ethnic Tobacco's factory standing in the name of Mr. Mallela pavan Kumar.	Mr. Mallela pavan Kumar.
5413	VIJAYAWADA	VIJAYAWADA	ARB, VIJAYAWADA	ANDHRA PRADESH	SHREE KARTHIKEYA JEWELLERS AND GOLD WORKS	Kantu Raghuram Jitendra	Shree Karthikeya Jewellers and Gold Works D.No.11-49-70, Tapedia Complex, Rajaka Lane, Sivalayam St, One Town, Vijayawada Proprietor: K Rajani Kumari W/o Raghuram Jitendra	Kantu Raghuram Jitendra S/o Narasimha Rao 26-17/1-1, Yallavari st, Opp Santhi Theatre, Gandhi Nagar Vijayawada	4957588.76	DOUBTFUL	28-02-2022	Residential vacant site Plot no.19,20,21, Sy.No.1052/1,1052/2,1054,1055-2,1056-2,1061-3B,1063-B3 and 1066, east gudur village, Potupalem, Nellore-521101	Kantu Raghuram Jitendra
5414	VIJAYAWADA	VIJAYAWADA	ARB, VIJAYAWADA	ANDHRA PRADESH	BIOMED HEALTH CARE	1. Kolluru Koteswara Rao,  2. Mulpuri Raghunath,  3.Deevi Ratnakar babu,	M/s Biomed Health Care D No-59-14-7, Ramachandra Nagar, Andhra Pradesh  Proprietor: Mr. Kolluru Ramesh S/o Koteswara Rao, D.No.59-6-16, Flat No.102, Ground Floor, Kanchukota Apartments, Vijayawada - 520008	1. Kolluru Koteswara Rao, S/O Lakshmaiah, 1-92 , Remalle, Bapulapadu Mandalam, Krishna District -521110  2. Mulpuri Raghunath, S/o Dharma Rao, VIM 514, Sailashree Vihar, Chandrasekharpur. Near DAV public School, Bhubaneswar, Orissa- 751021  3.Deevi Ratnakar babu, S/o Deevi Siva ramaiah, D.No.54-16-3, Central Excise Colony, Lane -1, Opp. Loyala College, Vijayawada, Krishna District-520008	12932149.50	DOUBTFUL	30-09-2018	1)Extent Of Vacant Site At R.S 138/1(New R.S 138/1a) Bommuluru Village, Bapulapadu Mandal , Krishna District In Cide 521105 Measuring Ac 0.77 ½ Cents	K Ramesh
5415	VIJAYAWADA	VIJAYAWADA	ARB, VIJAYAWADA	ANDHRA PRADESH	BIOMED HEALTH CARE	1. Kolluru Koteswara Rao,  2. Mulpuri Raghunath,  3.Deevi Ratnakar babu,	M/s Biomed Health Care D No-59-14-7, Ramachandra Nagar, Andhra Pradesh  Proprietor: Mr. Kolluru Ramesh S/o Koteswara Rao, D.No.59-6-16, Flat No.102, Ground Floor, Kanchukota Apartments, Vijayawada - 520008	1. Kolluru Koteswara Rao, S/O Lakshmaiah, 1-92 , Remalle, Bapulapadu Mandalam, Krishna District -521110  2. Mulpuri Raghunath, S/o Dharma Rao, VIM 514, Sailashree Vihar, Chandrasekharpur. Near DAV public School, Bhubaneswar, Orissa- 751021  3.Deevi Ratnakar babu, S/o Deevi Siva ramaiah, D.No.54-16-3, Central Excise Colony, Lane -1, Opp. Loyala College, Vijayawada, Krishna District-520008	12932149.50	DOUBTFUL	30-09-2018	2)Extent Of Vacant Site at R.S No 136/8b Bommuluru Village Bapulapadu Mandal Krishna District Pin Code 521105 measuring ac. 0.76 cents	K Ramesh

Display of information - Secured assets possessed under the SARFAESI Act, 2002

[illegible]

Display of information - Secured assets possessed under the SARFAESI Act, 2002													
Sl no	ZO	RO	BRANCH	STATE	BORROWER NAME	GUARANTOR NAME (WHEREVER APPLICABLE)	REGISTERED ADDRESS OF THE BORROWER	REGISTERED ADDRESS OF THE GUARANTOR(Wherever applicable)	Outstanding Amount ( In Rs)	Asset Classification	Date of Asset Classification	Details of security possessed	Name of the Title Holder of the security possessed
5418	VIJAYAWADA	VIJAYAWADA	ARB, VIJAYAWADA	ANDHRA PRADESH	BIOMED HEALTH CARE	1. Kolluru Koteswara Rao,  2. Mulpuri Raghunath,  3.Deevi Ratnakar babu,	M/s Biomed Health Care D No-59-14-7, Ramachandra Nagar, Andhra Pradesh  Proprietor: Mr. Kolluru Ramesh S/o Koteswara Rao, D.No.59-6-16, Flat No.102, Ground Floor, Kanchukota Apartments, Vijayawada - 520008	1. Kolluru Koteswara Rao, S/O Lakshmaiah, 1-92 , Remalle, Bapulapadu Mandalam, Krishna District -521110  2. Mulpuri Raghunath, S/o Dharma Rao, VIM 514, Sailashree Vihar, Chandrasekharpur. Near DAV public School, Bhubaneswar, Orissa- 751021  3.Deevi Ratnakar babu, S/o Deevi Siva ramaiah, D.No.54-16-3, Central Excise Colony, Lane -1, Opp. Loyala College, Vijayawada, Krishna District-520008	12932149.50	DOUBTFUL	30-09-2018	5)Extent of vacant land at 138/1b bommuluru village, bapulapadu mandal, krishna district pin code 521105 measuring ac. 0.33 cents	Deevi Ratnakar babu
5419	VIJAYAWADA	VIJAYAWADA	ARB, VIJAYAWADA	ANDHRA PRADESH	RAMA MARKETING CHANNELS	1. Mrs. Chunduru Rama Devi  2. Mr. Chunduru Venkata Appa Rao	Rama Marketing Channel Mr. Chunduru Venkata Ravindra Nath S/o Mr. Chunduru Venkata Appa Rao D.No. 54-18-57, Plot No. 46, Opp: Nelson Mandela Park, LIC Colony, Vijayawada - 520010.	1. Mrs. Chunduru Rama Devi D.No. 54-18-57, Plot No. 46, Opp: Nelson Mandela Park, LIC Colony, Vijayawada - 520010.  2. Mr. Chunduru Venkata Appa Rao S/o C Kasi Viswanadham D.No. 7-3-52/1, Pillalamarri Vari Street, Ganganamma Peta, Tenali, Guntur Dist.	8170193.90	DOUBTFUL	29-12-2016	Item I Guntur District - Tenali Sub-district - Tenali Municipal area - 9th Ward, 1st block, T.S. No. 30/5, Ac. 0.16 cents D No. 30/6 out of Ac. 0.14 cents an extent of Ac. 0.07 cents total Ac. 0.23 cents and in it an extent of 284.33 Sq Yrds or 237.72 Sq Mtrs site with M.T,C A.C.C. daba house therein bearing the Door No. 7-3-52/1, Municipal Assessment No. 1028022893  Item II Guntur District - Tenali Sub-district - Tenali Municipal area - 9th Ward, 1st block, T.S. No. 30/5, Ac. 0.16 cents D No. 30/6 out of Ac. 0.14 cents an extent of Ac. 0.07 cents total Ac. 0.23 cents and in it an extent of 119.66 Sq Yrds or 99.99 Sq Mtrs site, near Door No. 7-3-52/1	Mr. Chunduru Venkata Appa Rao
5420	VIJAYAWADA	VIJAYAWADA	ARB, VIJAYAWADA	ANDHRA PRADESH	BHIMAVARAPU VIJAYA LAKSHMI	Miss Bhimavarapu Deepthi Reddy, D/O Subba Reddy Late,	Smt. Bhimavarapu Vijaya Lakshmi, W/O Late Subba Reddy , D.No.9-26, Loyabata Road, Nunna Village, Vijayawada Rural Mandal, NTR District-521212.	Miss Bhimavarapu Deepthi Reddy, D/O Subba Reddy Late, D.No.9-26, Loyabata Road, Nunna Village, Vijayawada Rural Mandal, NTR District-521212.	15872635.57	DOUBTFUL	30-11-2020	Vacant Land R.S No 345/6B, D.No.9-26 Asst No 3515, Loyabata Road, Nunna Village, Vijayawada Rural Mandal, NTR District - 521212	BHIMAVARAPU VIJAYA LAKSHMI
5421	VIJAYAWADA	VIJAYAWADA	ARB, VIJAYAWADA	ANDHRA PRADESH	SEVEN DAYS	Vasireddy Nanjusha W/o Vasireddy PhaniKumar	Seven Days 2-151, Tadigadapa Centre Vijayawada Proprietor: Mr. Vasireddy Phani Kumar S/o Late Prasad Rao. D No: 4-65, Rythupeta, Nandigama Village Krishna District. 521366.	Vasireddy Nanjusha W/o Vasireddy PhaniKumar Flat NO.501, Block B, Madhuram Landmark, Srinivasa Nagar Seethapuram Colony, Poranki, Penamaluru Mandal, Viayawawada 520007	7710563.83	DOUBTFUL	29-08-2022	Equitable Mortgage of Urban Residential plot admeasuring 4936.80 Sq. Yards or AC 1.02 Cents (Including internal roads) at RS. No.546/4, Near Vikas Township, Opp-Road to Nuzivid Bus stand, at Nuzivid town and mandal- Krishna District	Vasireddy Phani Kumar

Display of information - Secured assets possessed under the SARFAESI Act, 2002													
SI no	ZO	RO	BRANCH	STATE	BORROWER NAME	GUARANTOR NAME (WHEREVER APPLICABLE)	REGISTERED ADDRESS OF THE BORROWER	REGISTERED ADDRESS OF THE GUARANTOR(Wherever applicable)	Outstanding Amount ( In Rs)	Asset Classification	Date of Asset Classification	Details of security possessed	Name of the Title Holder of the security possessed
5422	VIJAYAWADA	VIJAYAWADA	ARB, VIJAYAWADA	ANDHRA PRADESH	MANASVI PRASAD FOODS	Mr. Vasireddy Phani Kumar S/o Late Prasad Rao.	M/s Manasvi Prasad Foods Proprietor Mrs. Vasireddy Nanjusha 39-1-57, PVP Square, 5th floor MG Road, Vijayawada Krishna Dt. A.P.-520010	Mr. Vasireddy Phani Kumar S/o Late Prasad Rao. D No: 4-65, Rythupeta, Nandigama Village Krishna District. 521366.	8516227.67	DOUBTFUL	29-08-2022	extn of Equitable Mortgage of Urban Residential plot admeasuring 4936.80 Sq. Yards or AC 1.02 Cents (Including internal roads) at RS. No.546/4, Near Vikas Township, Opp-Road to Nuzivid Bus stand, at Nuzivid town and mandal- Krishna District	Vasireddy Phani kumar
5423	VIJAYAWADA	VIJAYAWADA	ARB, VIJAYAWADA	ANDHRA PRADESH	KOLLURU RAMESH	Nil	Mr. Kolluru Ramesh S/o Koteswara Rao, D.No.59-6-16, Flat No.102, Ground Floor, Kanchukota Apartments, Vijayawada - 520008	Nil	4435965.00	DOUBTFUL	10-03-2018	Item 1.Property in the name of Mr. Kolluru Ramesh and situated at Krishna District, Patamata Sub Registry, Vijayawada Municipal Corporation area, Patamata, in R.S. No. 9/2, Door No 59-6-16, Kanchukota Vari Street, building property bearing door no. 59-6-16 an extant of 1014.50 Sq yards Item 2. (boundaries for flat no 102) In the above said "A" schedule site an apartment constructed under the name and style of "KANCHUKOTA" (N.K. Habitat) in which Flat No 102 in the Ground Floor	Mr. Kolluru Ramesh
5424	VIJAYAWADA	VIJAYAWADA	ARB, VIJAYAWADA	ANDHRA PRADESH	Bhanu Enterprises	Mr. Polepeddi Ravi Prasad	M/s Bhanu Enterprises D.no:40-1-79B, Opp SBH Near Eenadu Vijayawada - 520003 Andhra Pradesh  Proprietor: Mrs. Gudela Bhanupriya W/o Srinivasa Rao D.no:5-7/8-56/11F, Dina Dayal Nagar Behind Rakesh Public school Chittinagar, Vijayawada - Andhra Pradesh	Mr. Polepeddi Ravi Prasad S/o Satyanarayana D.no:76-8/1-31 Opp. Sudha Towers Lalitha Nagar, Bhavanipuram Vijayawada-520012	3508457.25	DOUBTFUL	31-10-2016	264 Sq. Yds of site situated at Plot No. 196, RS No. 10/A, Pedakakani Village, Guntur District	Mr. Polepeddi Ravi Prasad S/o Satyanarayana
5425	VIJAYAWADA	VIJAYAWADA	ARB, VIJAYAWADA	ANDHRA PRADESH	Devi Jewelers	Sri. Vanama Srinivasa Rao,  Vanama Sujatha	Devi Jewellers, Prop : Sri Vanama Srinivasa Rao,11-49-46, First Floor,Shop No. 9, Maghendra Complex, MathamLane, Sivalayam Street,Vijayawada, AndhraPradesh-520001.	1.Sri. Vanama Srinivasa Rao, Flat No: TF-2, UMR Residency, Ummaya bazaar, Opp: TTDC Office, Gollapudi, Vijayawada.  2. Vanama Sujatha W/o Sri. Vanama Srinivasa Rao, Flat No: TF-2, UMR Residency, Ummaya bazaar, Opp: TTDC Office, Gollapudi, Vijayawada.	5141654.83	DOUBTFUL	01-03-2021	Residential Vacant site in the extent of 440 sq yds situated at plot no 180,181 near door no 23-189/10, Near soma Industries, gollapudi, Vijayawada, NTR District -520001	Smt.Vanama Sujatha W/o Srinivasa Rao.
5426	VIJAYAWADA	VIJAYAWADA	ARB, VIJAYAWADA	ANDHRA PRADESH	Empire Traders	Mr. Veerabhadra Narendra Reddy	M/s. Empire Traders Proprietor Mr. Annapureddy Sri Harsha Reddy D.No.2-27/1,Mallempudi Village Tadepalli Mandal , Guntur Dist Andhra Pradesh-522303	Mr. Veerabhadra Narendra Reddy D.No.60-14-8,Road No.4 SBI Colony, Siddartha Nagar Moghalrajaburam Vijayawada-520010	5543023.67	DOUBTFUL	01-04-2019	Residential vacant Site in an Extent of 200 Sq.Yds located at D no 411/2A 1,Lay out P.R number 9, Plot number 18 part (Southern Part), Near water tank ,Pothuru village, Guntur District	Mr. Veerabhadra Narendra Reddy.

Display of information - Secured assets possessed under the SARFAESI Act, 2002													
Sl no	ZO	RO	BRANCH	STATE	BORROWER NAME	GUARANTOR NAME (WHEREVER APPLICABLE)	REGISTERED ADDRESS OF THE BORROWER	REGISTERED ADDRESS OF THE GUARANTOR(Wherever applicable)	Outstanding Amount ( In Rs)	Asset Classification	Date of Asset Classification	Details of security possessed	Name of the Title Holder of the security possessed
5427	VIJAYAWADA	VIJAYAWADA	ARB, VIJAYAWADA	ANDHRA PRADESH	Jitendra Jain	Mrs. Rinkal Jain	Mr. Jitendra Jain S/o Bhurmal Jain, D. No. 9-76-14, 2nd Floor, Top of Maheswari AC Family Dhaba, Near Hindu High School, Kothapet, Vijayawada- 520001, Andhra Pradesh	2.Mrs. Rinkal Jain W/o Jitendra Jain, D. No. 9-76-14, 2nd Floor, Top of Maheswari AC Family Dhaba, Near Hindu High School, Kothapet, Vijayawada-520001, Andhra Pradesh	3939912.31	DOUBTFUL	31-03-2018	Residential Flat at 2nd Floor situated at R.S> No. 221/7, New D. No. 74-31/1-19/1, Old D. No. 74-21-10, Sri Kasturi Towers, Deepthi High School Road, Behind Gadde Rama Mohan Rao (MLA) house, Patamata, Vijayawada, Andhra Pradesh, UDS 66.55 Sq. Yards	Mr. Jitendra Jain S/o Bhurmal Jain
5428	VIJAYAWADA	VIJAYAWADA	ARB, VIJAYAWADA	ANDHRA PRADESH	MYSORE VENUGOPALA SHRIRAMA NAIDU	1.Mysore Venu Gopala SR Naidu, 2.B Kranthi Kumar	MYSORE VENUGOPALA SHRIRAMA NAIDU S/o Venu Gopala Naidu D.No.3-5-87/o, CBR Nilayam, Beside Priyanka Apartments Vivekananda Nagar Colony Hyderabad 500072	1.Mysore Venu Gopala SR Naidu, H.No.58-5-27, Danaiah St, Patamata, Vijayawada 520010 2.B Kranthi Kumar S/o Bala Swamy, D.NO.40-23-11, Near Church Line Vijayawada	2889158.14	DOUBTFUL	30-03-2021	Residential flat situated at Door no 74-7-21/1 Flat no-6,First Floor, Seetha Rama Towers, Donka Road,Patamata, Vijayawada	MYSORE VENUGOPALA SHRIRAMA NAIDU
5429	VIJAYAWADA	VIJAYAWADA	ARB, VIJAYAWADA	ANDHRA PRADESH	PIRATLA GIREESH KUMAR	Mr.Pratla.Girish Kumar,	Piratla Gireesh Kumnar, D No 11-203/1,Polakampadu, Undavalli, Tadepalli, Guntur-522501	Mr.Piratla.Girish Kumar, S/o P.Sambasiva Rao, D no 3-625/11mD ni 115/C, Undavalli Village, Jamaoil Thota Street, Tadepalli,Guntur District-522501	4001401.31	DOUBTFUL	29-07-2019	Residential house in an extent of 88.33 sq yds situated at Door no 3-625/27, Plot No.115/C, Near Post Office, Krishnabharati St, Polakampadu,Undavalli Village, Tadepalli mandal, Guntur District.	Piratla Gireesh Kumnar
5430	VIJAYAWADA	VIJAYAWADA	ARB, VIJAYAWADA	ANDHRA PRADESH	Prashanthi Energy Systems	1.Mr. Veluri Venkata Krishna Sekhar (Managing partner)  2.Mr. Mr. Veluri Venkata Pavan Kumar (Partner)	M/S Prashanthi Energy Systems D. No. 77-135-1/A, Sundaraiah nagar, Rajeev nagar Main Road, Vijayawada, Andhra Pradesh - 520015	1.Mr. Veluri Venkata Krishna Sekhar (Managing partner) S/o V Sri Rama Chandra Murthy, D.no. 77-135-1/A, Sundaraiah nagar, Rajeev Nagar Main Road, Vijayawada, Andhra pradesh - 520015 2.Mr. Mr. Veluri Venkata Pavan Kumar (Partner) S/o V Sri. Rama Chandra Murthy, D.No. 77-135-1/A, Sundaraiah nagar, Rajeev Nagar Main Road, Vijayawada, Andhra pradesh - 520015	5349910.46	DOUBTFUL	31-07-2019	Residential Vacant site in the extent of 1639.33 sq yds situated at R.S number 367/1 Near Door no 6-139,7-133, Near Sai Rice flour Mill, Veeravalli Village, Bapulapadu mandal, Krishna District-521110	Veluri Venkata Krishna Sekhar Veluri Venkata Pavan Kumar
5431	VIJAYAWADA	VIJAYAWADA	ARB, VIJAYAWADA	ANDHRA PRADESH	Ramamohan Rao Thota	Nil	RAMAMOHAN RAO THOTA	Nil	3901745.00	DOUBTFUL	28-09-2019	Residential flat situated at RS No.78/2B,near D.No.6-189, Flat No.402, 3Rd floor, Anitha Elite, Near Sri Goutham College, Poranki, Penamaluru Mandal, Krishna Dist.	RAMAMOHAN RAO THOTA

Display of information - Secured assets possessed under the SARFAESI Act, 2002													
Sl no	ZO	RO	BRANCH	STATE	BORROWER NAME	GUARANTOR NAME (WHEREVER APPLICABLE)	REGISTERED ADDRESS OF THE BORROWER	REGISTERED ADDRESS OF THE GUARANTOR(Wherever applicable)	Outstanding Amount ( In Rs)	Asset Classification	Date of Asset Classification	Details of security possessed	Name of the Title Holder of the security possessed
5432	VIJAYAWADA	VIJAYAWADA	ARB, VIJAYAWADA	ANDHRA PRADESH	THE RX PHARMACY	1.Mr. Nagalla Sateesh  2.Mrs. Nagalla Sireesha Kusuma	M/S RX Pharmacy proprietor Mrs. Nagalla Sireesha Kusuma D. No. 40-10-13A, Nirmala Convent Road, Patamata, Vijayawada, Krishna District Andhra Pradesh - 520010	1.Mr. Nagalla Sateesh S/o Nagall Gopichand Flat No 502, D-54-14/8-13, JMD Residency, BharatiNagar, Vijayawada Andhra Pradesh - 520008  2.Mrs. Nagalla Sireesha Kusuma W/o Mr. nagalla Sateesh Flat No 502, D-54-14/8-13, JMD Residency, BharatiNagar, Vijayawada Andhra Pradesh - 520008	5060422.46	DOUBTFUL	01-12-2018	An extent of Ac 1.01 cents of vacant land situated at RS No. 38B2A, Jampani to Vemuru R & B Road, Bethelupuram Road, Vemuru Village abd mandal, Guntur District	Smt. Nagalla Sireesha Kusuma
5433	VIJAYAWADA	VIJAYAWADA	ARB, VIJAYAWADA	ANDHRA PRADESH	Sahasra Agencies	Mr. Veerabhadra Narendra Reddy	M/s. Sahasra Agencies Proprietor Mr. Vanga Venkata Subbareddy D.No: 2-27/4, Mellempudi Village, Tadepalli Mandal, Guntur Distrct-522303	Mr. Veerabhadra Narendra Reddy D.No.60-14-8,Road No.4 SBI Colony, Siddartha Nagar Moghalrajapuram Vijayawada-520010	4993983.89	DOUBTFUL	31-05-2019	Residential vacant Site in an Extent of 200 Sq.Yds located at D no 411/2A 1,Lay out P.R number 9, Plot number 18 part (Northern Part), Near water tank ,Pothuru village, Guntur District	Veerabhadra Narendra Reddy.
5434	VIJAYAWADA	VIJAYAWADA	ARB, VIJAYAWADA	ANDHRA PRADESH	Sri Pada Printers	1.Mr.Nandepu Benzamin, 2.Mrs. Subhashini Nandepu.	1.M/s Sri Pada Printers Rep., by its Proprietor Mrs. Subhashini Nandepu. W/o benzaman Door no 16-25-7, Block no 28, Gandhi Nagar, Durga vani street, Vijayawada-520003	1.Mr.Nandepu Benzamin, Door no -42-68-25, block no 17, Ajith singh nagar,Luna centre, Vijayawada-520018 2.Mrs. Subhashini Nandepu. Door no -42-68-25, block no 17,Ajith singh nagar,Luna centre, Vijayawada-520018	4448472.53	DOUBTFUL	29-07-2019	Residential building in the extent of 133.33 sq yds situated at RS no 17, Plot no 202, Door no 42-62-11, Luna Centre, Ajith Singh nagar, Vijayawada	Mr.Nandepu Benzamin,
5435	VIJAYAWADA	VIJAYAWADA	ARB, VIJAYAWADA	ANDHRA PRADESH	VALLURI KAMALA	Mr. Valluri Suri Babu	Mrs. Valluri kamala, Door No: 20-3/1-18, Main Road Near Sivalayam, Ayodhyanagar Vijayawada Urban, Krishna Dist-520003	Mr. Valluri Suri Babu Door No: 20-3/1-18, Main Road Near Sivalayam, Ayodhyanagar Vijayawada Urban, Krishna Dist-520003	3173682.42	DOUBTFUL	28-02-2019	Residential flat in an extent of 878 sft, un divided 34 sq yds located at Door no 4-59/1, Second floor, Flat no SF-5, Sri Ishwarya Palace, Ramalayam Street, Nidamanuru Gram panchayath, Vijayawada Rural NTR District -521104	Valluri Kamala.

Display of information - Secured assets possessed under the SARFAESI Act, 2002													
Sl no	ZO	RO	BRANCH	STATE	BORROWER NAME	GUARANTOR NAME (WHEREVER APPLICABLE)	REGISTERED ADDRESS OF THE BORROWER	REGISTERED ADDRESS OF THE GUARANTOR(Wherever applicable)	Outstanding Amount ( In Rs)	Asset Classification	Date of Asset Classification	Details of security possessed	Name of the Title Holder of the security possessed
5436	VIJAYAWADA	VIJAYAWADA	ARB, VIJAYAWADA	ANDHRA PRADESH	VEVA Merine Sea Food exports Pvt Ltd	1.Venga Venkata Subba Reddy 2.Veerabadra Navya, 3.Kesamsetty Ravi Teja,	VEVA Merine Sea Food exports Pvt Ltd	1.Venga Venkata Subba Reddy Door no 2-27/4, mallempudi village, Tadepalli, Guntur-522303  2.Veerabadra. Navya, W/o Narendra Reddy, H No 60-14-8, Road no - 4, SBI Colony,Sidhartha Nagar Mogalrajpuram, Vijayawada, NTR District  3.Kesamsetty.Ravi Teja, S/o Srinivasa Rao, D no 14-40-3/A, matam bazar, Morrispet, Tenali -522202	8971941.03	DOUBTFUL	31-08-2019	Residential vacant site to the extent of 400 Sq yds situated at Plot no 19,D.No.411/2A1, Near water tank,Behind Agricultural society.Pothuru,New Guntur Corporation limits	Kesamsetty Ravi Teja S/o K Srinivasa Rao
5437	VIJAYAWADA	VIJAYAWADA	ARB, VIJAYAWADA	ANDHRA PRADESH	NALLANI SRINIVASARAO AND NALLANI SIDAMMA	Nil	NALLANI SRINIVASARAO AND NALLANI SIDAMMA Munagalapalli Village, Chandarlapadu Mandal, Krishna Dist	Nil	2829632.77	DOUBTFUL	29-01-2019	Residential flat situated at Flat No 5F3, , fifth floor, Kakatiya towers, RS No 657/3, Digital D. No 223, St Bi,100, Nandigama, krishna Dist, Andhra Pradesh	Nallani Srinivasa Rao
5438	VIJAYAWADA	VIJAYAWADA	ARB, VIJAYAWADA	ANDHRA PRADESH	MALLIPEDDI KARTHIK	Nil	MALLIPEDDI KARTHIK S/o V R Prasad 3-499, Tadepalli, Undavalli Main Road, Beside Telephone Exchange, Mangalagiri 522501	Nil	2724534.98	DOUBTFUL	31-03-2021	Residential flat situated at RS.No. 503/1, D.No.1-49/4-13,Flat no SF-4, second floor, ALPHA Towers, Near Post Office, Ramalayam street, Kanchikacharla Gram Panchayat, Kanchikacharla Mandal, Krishna Dist	MALLIPEDDI KARTHIK CHOUDH
5439	VIJAYAWADA	VIJAYAWADA	ARB, VIJAYAWADA	ANDHRA PRADESH	LATHA ENTERPRISES	Mr. Moturi Ravi Kumar	M/s. LATHA ENTERPRISES Mrs. Vedurupaka Pushpa Chandrika, (proprietor) D no: 8-57, Penumaka Village, Tadepalli Mandal, Guntur District-522501.	Mr. Moturi Ravi Kumar S/o M. Satyanarayana, D No: 54-14/1, P . No: 9, Road No:11/a, Bharathi Nagar, Vijaywada-520008.	4867760.40	DOUBTFUL	30-04-2019	Residential house site with plot no's: 14,51,52,63,91 along with super structures at R.S.No.5-C1D, D.No.5-C1D1, 5-C1D2A, 5-C1D2B1, after Sub-division, Chigurupadu Village and Panchayat, Atchampet Mandal, Guntur District	Smt. V. Pushpa Chandrika w/o Mahesh.
5440	VIJAYAWADA	VIJAYAWADA	ARB, VIJAYAWADA	ANDHRA PRADESH	KANAKADANDI NAGAMANI	Nil	Mrs.K.Nagamani, W/o K Pavan Kumar , D no 41-2/4-8,Near Krishnaveni Apartments, Sita Basavaiah Street,Metla Bazar,Krishna Lanka, Vijayawada.	Nil	2197290.34	DOUBTFUL	01-05-2018	Residential House in the extent of 200 Sq yds situated at RS No 172/1,D No 2-17/1,Near Pedda Ramalayam,Mudinepalli Village, Gudiwada mandal, Krishna Dt	Mrs.K.Nagamani,W/o K Pavan Kumar ,
5441	VIJAYAWADA	VIJAYAWADA	ARB, VIJAYAWADA	ANDHRA PRADESH	MANDA JAYA RAM	Nil	Mr. Manda Jaya Ram and Manda Lakshmi Durga Flat No 402,4th Floor Kakatiya Towers, RS No 657/3,Nandigama Krishna Dist, Andhra Pradesh	Nil	2442740.00	DOUBTFUL	29-11-2018	Equitable Mortgage of Residential Flat with 980 Sfts of Plinth area (including common areas) and 20.16Sq.Yds of undivided and unspecified share of 484.00 Sq.yds of total extent of the site situated at R.S.No. 657/3, D.No6-123-402, Kakatiya Towers, Flat No.402, 4th Floor, Rytupeta, Nadigama village &Panchayath, Krishna District, A.P ,	Mr. Manda Jayaram.



Display of information - Secured assets possessed under the SARFAESI Act, 2002													
Sl no	ZO	RO	BRANCH	STATE	BORROWER NAME	GUARANTOR NAME (WHEREVER APPLICABLE)	REGISTERED ADDRESS OF THE BORROWER	REGISTERED ADDRESS OF THE GUARANTOR(Wherever applicable)	Outstanding Amount ( In Rs)	Asset Classification	Date of Asset Classification	Details of security possessed	Name of the Title Holder of the security possessed
5442	VIJAYAWADA	VIJAYAWADA	ARB, VIJAYAWADA	ANDHRA PRADESH	BELLAMKONDA SASIDHAR	Nil	Mr. Bellamkonda Sasidhar and Mr. Kanajam Muralikrishna Flat No 5 F-4, 5th Floor, Kakatiya Towers 2 RS No 657/3, Nandigama Krishna Dist, Andhra Pradesh	Nil	2541381.00	DOUBTFUL	29-11-2018	Residential Flat with 980 Sfts of Plinth area (including common areas) and 23 Sq.Yds of undivided and unspecified share of 651.263 Sq.yds of Total extent of the site situated at R.S.No. 657/3, near door No.6-123, Kakatiya Towers, Flat No.5F-4, 5th Floor, Bhanu Prasad Hospital Road, C.M. Road 1st Lane, Rythupeta, Nadigama village &Panchayath, Krishna District, A.P	Mr.Bellam Konda sasidhar.
5443	VIJAYAWADA	VIJAYAWADA	ARB, VIJAYAWADA	ANDHRA PRADESH	PERALA VENKATA RAJINI KUMARI	Nil	Perala Venkata Rajani Kumari, and Mr. Perala Singaiah Flat no 403,4th floor , Kakatiya Towers, RS NO 657/3, Nandigama, Krishna Dt Ph 8309649068	Nil	2495501.00	DOUBTFUL	29-11-2018	Equitable Mortgage of Residential Flat with 980 Sfts of Plinth area (including common areas) and 23 Sq.Yds of undivided and unspecified share of 484.00 Sq.yds of Total extent of the site situated at R.S.No. 657/3,Door No.6-123, Kakatiya Towers, Flat No.403, 4th Floor, Rythupeta, Nadigama village &Panchayath, Krishna District, A.P ,	Mrs.Perala Venkata Rajani Kumari
5444	VIJAYAWADA	VIJAYAWADA	ARB, VIJAYAWADA	ANDHRA PRADESH	AKULA VENKATESH	Nil	Mr. Akula Venkatesh and Mrs. Akula Ganga Bhavani Flat no. 4F - 1, 4th Floor Kakatiya Towers, RS no. 657/3, Near Door no. 6-123, Krushi College Road, Nandigama, Krishna District, Andhra Pradesh	Nil	2790655.60	DOUBTFUL	29-01-2019	Equitable mortgage of Residential Flat with 927.6 Sfts. Of Plinth area (including common areas) and 23 sq. yards of undivided and unspecified share of 488.8 sq yards of total extent of the site situated at R.S. No. 657/3, near Door no. 6-123, Kakatiya Towers, Flat no. 4F-1, 4th floor, Bhanu Prasad Hospital Road, C.M. Road 1st Lane, Rythupeta, Nandigama Village & Panchayath, Krishna District, A.P.	Mr. Akula Venkatesh
5445	VIJAYAWADA	VIJAYAWADA	ARB, VIJAYAWADA	ANDHRA PRADESH	BODA PRASANTH	Mrs. Boda Suguna	1)Mr. Boda Prasanth Flat no. 401, 4th Floor Kakatiya Towers, RS no. 657/3, Near Door no. 6-123, Krushi College Road, Nandigama, Krishna District, Andhra Pradesh	Mrs. Boda Suguna Flat no. 401, 4th Floor Kakatiya Towers, RS no. 657/3, Near Door no. 6-123, Krushi College Road, Nandigama, Krishna District, Andhra Pradesh	2833621.82	DOUBTFUL	29-01-2019	Equitable mortgage of Residential Flat with 927.6 Sfts. Of Plinth area (including common areas) and 23 sq. yards of undivided and unspecified share of 484.0 sq yards of total extent of the site situated at R.S. No. 657/3, near door no. 6-123, Kakatiya Towers, Flat no. 401, 4th floor, Krushi College Road, Nandigama Village & Panchayath, Krishna District, A.P.	Mr. Boda Prasanth.
5446	VIJAYAWADA	VIJAYAWADA	ARB, VIJAYAWADA	ANDHRA PRADESH	GARNE VIJAY KUMAR	Mrs. Garne Vijaya lakshmi	Flat No: SA-5, Sravaya Block, Sri Ram's Golden Nest, Chinnaoutpalli (V), Atkur Mandal, Krishna Dist-521229	Flat No: SA-5, Sravaya Block, Sri Ram's Golden Nest, Chinnaoutpalli (V), Atkur Mandal, Krishna Dist-521229	2546201.37	DOUBTFUL	30-01-2023	In the above said total extent of Schedule-A RCC roofed apartment have been constructed under the name and style of "Sri Ram's Golden Nest" in which Flat No.SA-5, Sravya Block in Ground Floor. Flat belonging to Garne Anasuya	Garne Anasuya
5447	VIJAYAWADA	VIJAYAWADA	ARB, VIJAYAWADA	ANDHRA PRADESH	Mr. Sanam Yeleswara Rao	SANAM UDAYA LAKSHMI	RS No.151/2, "Sri Rams Golden Nest" in which Flat No.JD-3 Jaithri Block in Third Floor Nearest D.No.8-200 situtated at Chinnaoutpally Grama Panchyat Area,An extent of 40 Sq.,Yds., or 33.445 Sq.Mts., of Undivided and unspecified joint right house site out of total extent of 5178.80 Sq.yds., site in RS No.151/2, Nearest D.No.8-200 situtated at Chinnaoutpally Grama Panchyat Area, Gannavaram Mandal, Krishna Dist	RS No.151/2, "Sri Rams Golden Nest" in which Flat No.JD-3 Jaithri Block in Third Floor Nearest D.No.8-200 situtated at Chinnaoutpally Grama Panchyat Area,An extent of 40 Sq.,Yds., or 33.445 Sq.Mts., of Undivided and unspecified joint right house site out of total extent of 5178.80 Sq.yds., site in RS No.151/2, Nearest D.No.8-200 situtated at Chinnaoutpally Grama Panchyat Area, Gannavaram Mandal, Krishna Dist	2117745.80	DOUBTFUL	01-05-2023	RS No.151/2, "Sri Rams Golden Nest" in which Flat No.JD-3 Jaithri Block in Third Floor Nearest D.No.8-200 situtated at Chinnaoutpally Grama Panchyat Area,An extent of 40 Sq.,Yds., or 33.445 Sq.Mts., of Undivided and unspecified joint right house site out of total extent of 5178.80 Sq.yds., site in RS No.151/2, Nearest D.No.8-200 situtated at Chinnaoutpally Grama Panchyat Area, Gannavaram Mandal, Krishna Dist	Mr. Sanam Yeleswara Rao

Display of information - Secured assets possessed under the SARFAESI Act, 2002													
Sl no	ZO	RO	BRANCH	STATE	BORROWER NAME	GUARANTOR NAME (WHEREVER APPLICABLE)	REGISTERED ADDRESS OF THE BORROWER	REGISTERED ADDRESS OF THE GUARANTOR(Wherever applicable)	Outstanding Amount ( In Rs)	Asset Classification	Date of Asset Classification	Details of security possessed	Name of the Title Holder of the security possessed
5448	VIJAYAWADA	VIJAYAWADA	ARB, VIJAYAWADA	ANDHRA PRADESH	Mrs.Nusetti Lakshmi Anuradha	THOTA SREENIVASARAO	Flat Nos FF No-1 & 2, Sri Lakshmi Residency, Putta Road, Yanamalakuduru, Vijayawada, Krishna Dist Residential Flats No.FF No-1 & FF No-2, 1st floor, Sri Lakshmi Residency admeasuring approxmately 1100 Sq.ft. at Putta Road, Yanamalakuduru, Vijayawada,	Flat Nos FF No-1 & 2, Sri Lakshmi Residency, Putta Road, Yanamalakuduru, Vijayawada, Krishna Dist Residential Flats No.FF No-1 & FF No-2, 1st floor, Sri Lakshmi Residency admeasuring approximately 1100 Sq.ft. at Putta Road, Yanamalakuduru, Vijayawada,	2679879.62	DOUBTFUL	23-07-2019	Flat Nos FF No-1 & 2, Sri Lakshmi Residency, Putta Road, Yanamalakuduru, Vijayawada, Krishna Dist Residential Flats No.FF No-1 & FF No-2, 1st floor, Sri Lakshmi Residency admeasuring approximately 1100 Sq.ft. at Putta Road, Yanamalakuduru, Vijayawada,	Mrs.Nusetti Lakshmi Anuradha
5449	VIJAYAWADA	VIJAYAWADA	ARB, VIJAYAWADA	ANDHRA PRADESH	Mr.Karimullah Shaik	BUSHRA IFFATH	flat bearing No:103, Ground Floor in RS No.91/1B D.No:32-18, with an total extent of 1176.03 Sq.Yds. in that an Undivided share of 58.8 Sq.Yds situated at Em of Residential flat bearing No:103, Ground Floor in RS No.91/1B D.No:32-18, with an total extent of 1176.03 Sq.Yds. in that an Undivided share of 58.8 Sq.Yds situated at Karthikeya Residency, West Ibrahimpatnam, Ibrahimpatnam, Krishna dist-521456	flat bearing No:103, Ground Floor in RS No.91/1B D.No:32-18, with an total extent of 1176.03 Sq.Yds. in that an Undivided share of 58.8 Sq.Yds situated at Em of Residential flat bearing No:103, Ground Floor in RS No.91/1B D.No:32-18, with an total extent of 1176.03 Sq.Yds. in that an Undivided share of 58.8 Sq.Yds situated at Karthikeya Residency, West Ibrahimpatnam, Ibrahimpatnam, Krishna dist-521456	3728326.80	DOUBTFUL	30-09-2018	flat bearing No:103, Ground Floor in RS No.91/1B D.No:32-18, with an total extent of 1176.03 Sq.Yds. in that an Undivided share of 58.8 Sq.Yds situated at Em of Residential flat bearing No:103, Ground Floor in RS No.91/1B D.No:32-18, with an total extent of 1176.03 Sq.Yds. in that an Undivided share of 58.8 Sq.Yds situated at Karthikeya Residency, West Ibrahimpatnam, Ibrahimpatnam, Krishna dist-521456	Mr.Karimullah Shaik
5450	VIJAYAWADA	VIJAYAWADA	ARB, VIJAYAWADA	ANDHRA PRADESH	Mrs. Lokana Rajya Lakshmi	CHANDRA MOHAN LOKANA	R S NO18/1, pattaNo 257, Plot no 5 & 6, Near Door no 43-106/1-44, Sri Lalitha Residency first Floor flat no 3 Plinth area 830 Sq feet(including common area) car or scooter parking70 sq feet	R S NO18/1, pattaNo 257, Plot no 5 & 6, Near Door no 43-106/1-44, Sri Lalitha Residency first Floor flat no 3 Plinth area 830 Sq feet(including common area) car or scooter parking70 sq feet	2490555.00	DOUBTFUL	12-03-2021	R S NO18/1, pattaNo 257, Plot no 5 & 6, Near Door no 43-106/1-44, Sri Lalitha Residency first Floor flat no 3 Plinth area 830 Sq feet(including common area) car or scooter parking70 sq feet	Mrs. Lokana Rajya Lakshmi
5451	VIJAYAWADA	VIJAYAWADA	ARB, VIJAYAWADA	ANDHRA PRADESH	Mr. Singareddy Ramana Reddy	SINGAREDDY USHA RANI	Residential Apartment Complex Constructed in the Total Extent of a Schedule A site, In the Name and style of C.M.R.Venuganam (Block-1) in which flat No 504 in 4th floor Regd. Sale No. 9936/2018 dated 05/09/2018 SRO Joint Sub Registrar Office, Vijayawada	Residential Apartment Complex Constructed in the Total Extent of a Schedule A site, In the Name and style of C.M.R.Venuganam (Block-1) in which flat No 504 in 4th floor Regd. Sale No. 9936/2018 dated 05/09/2018 SRO Joint Sub Registrar Office, Vijayawada	3508898.00	DOUBTFUL	03-03-2020	Residential Apartment Complex Constructed in the Total Extent of a Schedule A site, In the Name and style of C.M.R.Venuganam (Block-1) in which flat No 504 in 4th floor Regd. Sale No. 9936/2018 dated 05/09/2018 SRO Joint Sub Registrar Office, Vijayawada	Mr. Singareddy Ramana Reddy

Display of information - Secured assets possessed under the SARFAESI Act, 2002													
Sl no	ZO	RO	BRANCH	STATE	BORROWER NAME	GUARANTOR NAME (WHEREVER APPLICABLE)	REGISTERED ADDRESS OF THE BORROWER	REGISTERED ADDRESS OF THE GUARANTOR(Wherever applicable)	Outstanding Amount ( In Rs)	Asset Classification	Date of Asset Classification	Details of security possessed	Name of the Title Holder of the security possessed
5452	VIJAYAWADA	VIJAYAWADA	ARB, VIJAYAWADA	ANDHRA PRADESH	Mrs. Pagadala RadhaDevi	PAGADALA SUBRAHMANYAM	flat located at RS No.233-2, Plot No.27, Flat.No: F 2, Pujitha Avenue Apar, Pandaripuram Flat.No: F 2, First Floor, Pujitha Avenue Apartments, Opposite Dhanekula Kalyana Mandapam,extant of 1200 Sq ft and undivided share of 37.50 sq yards in total site of 300 sq yards.	flat located at RS No.233-2, Plot No.27, Flat.No: F 2, Pujitha Avenue Apar, Pandaripuram Flat.No: F 2, First Floor, Pujitha Avenue Apartments, Opposite Dhanekula Kalyana Mandapam,extant of 1200 Sq ft and undivided share of 37.50 sq yards in total site of 300 sq yards.	4727227.41	DOUBTFUL	31-03-2021	flat located at RS No.233-2, Plot No.27, Flat.No: F 2, Pujitha Avenue Apar, Pandaripuram Flat.No: F 2, First Floor, Pujitha Avenue Apartments, Opposite Dhanekula Kalyana Mandapam,extant of 1200 Sq ft and undivided share of 37.50 sq yards in total site of 300 sq yards.	Mrs. Pagadala RadhaDevi
5453	VIJAYAWADA	VIJAYAWADA	ARB, VIJAYAWADA	ANDHRA PRADESH	Mrs.Lakshmi Sireesha Tunuguntla	THUNUGUNTLA SURESH BABU	Flat No. F.F-4 in first floor of “Siva Enclave” with a plinth area of 693 Sq. Ft common area of 50Sq. Ft and Two wheeler Parking area of 20Sq An unspecified share of 22.725 Sq. Yards in a total extent of 909 Sq. yards in RS No. 103, Plots No.31,32,33 and 34 and situated at Gollapudi, Vijayawada Rural	Flat No. F.F-4 in first floor of “Siva Enclave” with a plinth area of 693 Sq. Ft common area of 50Sq. Ft and Two wheeler Parking area of 20Sq An unspecified share of 22.725 Sq. Yards in a total extent of 909 Sq. yards in RS No. 103, Plots No.31,32,33 and 34 and situated at Gollapudi, Vijayawada Rural	2632535.40	DOUBTFUL	30-04-2019	Flat No. F.F-4 in first floor of “Siva Enclave” with a plinth area of 693 Sq. Ft common area of 50Sq. Ft and Two wheeler Parking area of 20Sq An unspecified share of 22.725 Sq. Yards in a total extent of 909 Sq. yards in RS No. 103, Plots No.31,32,33 and 34 and situated at Gollapudi, Vijayawada Rural	Mrs.Lakshmi Sireesha Tunuguntla
5454	VIJAYAWADA	VIJAYAWADA	ARB, VIJAYAWADA	ANDHRA PRADESH	Mr Boddu Lokesh	Mrs B Mahaboobi	Flat. No. 106, Ground Floor, Padmavathi Enclave, Kamsali Pet, Raja Rajeswari Pet, Vijayawada RS No.74-2 at Flat. No. 106, Ground Floor, Padmavathi Enclave, Kamsali Pet, Raja Rajeswari Pet, Vijayawada-520015 abmeasuring 610 Sq. ft.	Flat. No. 106, Ground Floor, Padmavathi Enclave, Kamsali Pet, Raja Rajeswari Pet, Vijayawada RS No.74-2 at Flat. No. 106, Ground Floor, Padmavathi Enclave, Kamsali Pet, Raja Rajeswari Pet, Vijayawada-520015 abmeasuring 610 Sq. ft.	2200585.00	DOUBTFUL	31-03-2020	Flat. No. 106, Ground Floor, Padmavathi Enclave, Kamsali Pet, Raja Rajeswari Pet, Vijayawada RS No.74-2 at Flat. No. 106, Ground Floor, Padmavathi Enclave, Kamsali Pet, Raja Rajeswari Pet, Vijayawada-520015 abmeasuring 610 Sq. ft.	Mr Boddu Lokesh
5455	VIJAYAWADA	VIJAYAWADA	ARB, VIJAYAWADA	ANDHRA PRADESH	Mr. Kanajam Murali krishna	Mrs. Kanajam Dhanashri	Equitable Mortgage of Residential Flat with 980 Sfts of Plinth area (including common areas) and 23 Sq.Yds of undivided and unspecified share of 651.263 Sq.yds of Total extent of the site situated at R.S.No. 657/3,near door No.6-123, Kakatiya Towers, Flat No.5 F-2, 5th Floor, Krushi College road Nadigama village & Panchayat, Krishna District, A.P ,held in the name of Mr. Kanajam Murali Krishna	Equitable Mortgage of Residential Flat with 980 Sfts of Plinth area (including common areas) and 23 Sq.Yds of undivided and unspecified share of 651.263 Sq.yds of Total extent of the site situated at R.S.No. 657/3,near door No.6-123, Kakatiya Towers, Flat No.5 F-2, 5th Floor, Krushi College road Nadigama village & Panchayat, Krishna District, A.P ,held in the name of Mr. Kanajam Murali Krishna	2542381.00	DOUBTFUL	30-11-2018	Equitable Mortgage of Residential Flat with 980 Sfts of Plinth area (including common areas) and 23 Sq.Yds of undivided and unspecified share of 651.263 Sq.yds of Total extent of the site situated at R.S.No. 657/3,near door No.6-123, Kakatiya Towers, Flat No.5 F-2, 5th Floor, Krushi College road Nadigama village & Panchayat, Krishna District, A.P ,held in the name of Mr. Kanajam Murali Krishna	Mr. Kanajam Murali krishna

Display of information - Secured assets possessed under the SARFAESI Act, 2002													
Sl no	ZO	RO	BRANCH	STATE	BORROWER NAME	GUARANTOR NAME (WHEREVER APPLICABLE)	REGISTERED ADDRESS OF THE BORROWER	REGISTERED ADDRESS OF THE GUARANTOR(Wherever applicable)	Outstanding Amount ( In Rs)	Asset Classification	Date of Asset Classification	Details of security possessed	Name of the Title Holder of the security possessed
5456	VIJAYAWADA	VIJAYAWADA	ARB, VIJAYAWADA	ANDHRA PRADESH	Mr. Dhanekula Ramakaleswar rao	Mrs. Dhanekula Indira Priyadarshini	All that piece and parcel of entire first floor of Kasturi Towers in an undivided and unspecified joint share of 66.55 Sq. Yards of site out of total extent of 266.20 Sq. Yards in R.S no: 221/7, Situated in D.no: 74-31/1-19/1,Deepthi High School Road, Besides Gedda Ram Mohana Rao, Ashok Nagar, Patamata , Vijayawada , Krishna district	All that piece and parcel of entire first floor of Kasturi Towers in an undivided and unspecified joint share of 66.55 Sq. Yards of site out of total extent of 266.20 Sq. Yards in R.S no: 221/7, Situated in D.no: 74-31/1-19/1,Deepthi High School Road, Besides Gedda Ram Mohana Rao, Ashok Nagar, Patamata , Vijayawada , Krishna district	4132976.29	DOUBTFUL	31-12-2018	All that piece and parcel of entire first floor of Kasturi Towers in an undivided and unspecified joint share of 66.55 Sq. Yards of site out of total extent of 266.20 Sq. Yards in R.S no: 221/7, Situated in D.no: 74-31/1-19/1,Deepthi High School Road, Besides Gedda Ram Mohana Rao, Ashok Nagar, Patamata , Vijayawada , Krishna district	Mr. Dhanekula Ramakaleswar rao
5457	VIJAYAWADA	VIJAYAWADA	ARB, VIJAYAWADA	ANDHRA PRADESH	M/s Lucky Enterprises Prop: Voleti Venkata Pardha Saradhi	Mrs Voleti Seetha Maha Lakshmi	D.no: 23-4-2, 1st floor, Brahmaiah pantulu street, Satyanarayanapuram , Vijaaywada-520011	D.no: 23-4-2, 1st floor, Brahmaiah pantulu street, Satyanarayanapuram , Vijaaywada-520011	2999705.00	DOUBTFUL	30-07-2021	Plot Nos. 2& 3, Near D No 20-4-1-43, Subbaraju Nagar, Near Rajarajeswaripet, Krishna Dist extent of sq.yards 291.66 of Vacant Land vide plot Nos. 2& 3, situated in Near D No 20-4-1-43, Subbaraju Nagar, Near Rajarajeswaripet, Krishna District,Pin code-520015	Mrs Voleti Seetha Mahalakshmi
5458	VIJAYAWADA	VIJAYAWADA	ARB, VIJAYAWADA	ANDHRA PRADESH	Mr Jampani vijay kumar	JAMPANI SANTHA KUMARI	RS no 13, D.No3-35, flatNo sf3, 2nd floor sri vijaya sai residency, yenamalukudur, vijayawada	RS no 13, D.No3-35, flatNo sf3, 2nd floor sri vijaya sai residency, yenamalukudur, vijayawada	2487186.00	DOUBTFUL	31-03-2021	RS no 13, D.No3-35, flatNo sf3, 2nd floor sri vijaya sai residency, yenamalukudur, vijayawada	Mr Jampani vijay kumar
5459	VIJAYAWADA	VIJAYAWADA	ARB, VIJAYAWADA	ANDHRA PRADESH	Mr Addanki Sriram	Nil	Flat no: 101, Sangeetha Towers, VSK Gardens, Penamalur village, Penamaluru mandal, Krishna District	Flat no: 101, Sangeetha Towers, VSK Gardens, Penamalur village, Penamaluru mandal, Krishna District	4278827.00	DOUBTFUL	31-12-2019	Flat no: 101, Sangeetha Towers, VSK Gardens, Penamalur village, Penamaluru mandal, Krishna District	Mr Addanki Sriram
5460	VIJAYAWADA	VIJAYAWADA	ARB, VIJAYAWADA	ANDHRA PRADESH	Mr.Bachu Ramesh	Mrs.Bachu Venkata Tharuna Kumari	CMR Happy Homes Flat No 103, Nandamuri Nagar, Singh Nagar, Vijayawada - 520015.	CMR Happy Homes Flat No 103, Nandamuri Nagar, Singh Nagar, Vijayawada -520015.	2871343.66	DOUBTFUL	30-04-2021	CMR Happy Homes Flat No 103, Nandamuri Nagar, Singh Nagar, Vijayawada -520015.	Mr.Bachu Ramesh
5461	VIJAYAWADA	VIJAYAWADA	ARB, VIJAYAWADA	ANDHRA PRADESH	Mr.Kampa Rajesh Kumar Mrs. Kampa Vijaya Rani	Mrs. Kampa Vijaya Rani	Flat No.S.F-2 in Second Floor in “ SRINIVASA RESIDENCY”Within the above boundaries Flat having a Plinth Area of 628 Sq.Feet, Common Area of 20 Sq.Feet,Door No.20-6-76 situated at Ramalingeswarapet, interior area of Kedareswarapet, Vijayawada -520003	Flat No.S.F-2 in Second Floor in “ SRINIVASA RESIDENCY”Within the above boundaries Flat having a Plinth Area of 628 Sq.Feet, Common Area of 20 Sq.Feet,Door No.20-6-76 situated at Ramalingeswarapet, interior area of Kedareswarapet, Vijayawada -520003	2279638.60	DOUBTFUL	31-03-2021	Flat No.S.F-2 in Second Floor in “ SRINIVASA RESIDENCY”Within the above boundaries Flat having a Plinth Area of 628 Sq.Feet, Common Area of 20 Sq.Feet,Door No.20-6-76 situated at Ramalingeswarapet, interior area of Kedareswarapet, Vijayawada -520003	Mrs. Kampa Vijaya Rani
5462	VIJAYAWADA	VIJAYAWADA	ARB, VIJAYAWADA	ANDHRA PRADESH	Mr. Pasupuleti samba siva Rao	Mrs. Pasupuleti Padmaja	D.No 60-14-7, Siddartha Nagar, 4th Line, SBI Colony-2, Moghalrajapauram,Vijayawada, Andhra Pradesh.	D.No 60-14-7, Siddartha Nagar, 4th Line, SBI Colony-2, Moghalrajapauram,Vijayawada, Andhra Pradesh.	2477061.67	DOUBTFUL	31-03-2019	An Extent of 182.77 sq.Yds of residential vacant site situated at R.S No 54/1, 54/2 and 54/3, plot No 3 , Near D.No 66-40-1/2, venkatapuram ,Ramadasu panchayathi, Rajahmundry held i9n the name of Mr Pasupuleti Sambasiva Rao	Mr Pasupuleti Sambasiva Rao

Display of information - Secured assets possessed under the SARFAESI Act, 2002													
Sl no	ZO	RO	BRANCH	STATE	BORROWER NAME	GUARANTOR NAME (WHEREVER APPLICABLE)	REGISTERED ADDRESS OF THE BORROWER	REGISTERED ADDRESS OF THE GUARANTOR(Wherever applicable)	Outstanding Amount ( In Rs)	Asset Classification	Date of Asset Classification	Details of security possessed	Name of the Title Holder of the security possessed
5463	VIJAYAWADA	VIJAYAWADA	ARB, VIJAYAWADA	ANDHRA PRADESH	M/s Sri Vishnu Transport	1.Sri Tummepalli Mallikarjuna Rao (Managing Partner)  2.Smt.Tummepalli Padmavathi (Partner)	D.No.12-16/2, Muktyala Road,Jaggayyapet - 521 175,Krishna District AP	D.No.12-16/2, Muktyala Road,Jaggayyapet - 521 175,Krishna District AP	10473319.04	DOUBTFUL	30-12-2020	1.EM of Land and Building- belonging to Smt.Tummepalli Padmavathi (owner of the Property) situated at Apartment A3 Ground Floor, having plinth area of 826 Sq.Ft., Balcony area of 74 Sq.Ft., Common area, car parking area 200 Feet totally of 1100 Sq.Ft., in Bhupathi Towers Kodad Road, Jaggayyapet and bounded by East: Open to Sky, West: Some part of corridor; North: Open to Sky  2.EM of Land and Building - Residential in an extant of Ac.0.17 cents 500 Sq.Links (or) 847 Sq.Yds., out of Ac 2.40 Cents in Residential Belonging to Smt.Tummepalli Padmavathi (owner of the Property), in R.S.No.365, D.No.6-421/6E, with RCC roofed Ground & First Floor Building, situated at Near SGS College Vijayawada Road, Jaggayyapet, and bounded by East: 80.6F, Other Site, West: 75.3F, 30F Width Road, North: 94F Others Site, South 104.6F, Site of Karnati Pullaiah  3.EM of Land Ac 0.38 Cents (or) 1544.92 Sq.Yards out of Ac.0.76 Cents of R.S.No.406/1 situated at Jaggayyapet Town and Mandal, Krishna District ;belonging to Smt.Tummepalli Padmavathi, bounded by East: Road, South Sarkar Poramboku,West: Sarkar Poramboku,North Donka.	Smt.Tummepalli Padmavathi
5464	VIJAYAWADA	VIJAYAWADA	ARB, VIJAYAWADA	ANDHRA PRADESH	Mrs. Devarapalli Gnanasri	Mr. Devarapalli VidyaSagar	Flat No: SA-1, Sravaya Block, Sri Ram's Golden Nest, Chinnaoutpalli (V) Atkur Mandal Krishna Dist-521229	Flat No: SA-1, Sravaya Block, Sri Ram's Golden Nest, Chinnaoutpalli (V) Atkur Mandal Krishna Dist-521229	2778982.95	DOUBTFUL		In the above said total extent of Schedule-A RCC roofed apartment have been constructed under the name and style of "Sri Ram's Golden Nest" in which Flat No.SA-1, Sravaya Block in Ground Floor. Flat belonging to Devarapalli Gnanasri, W/o D VidyaSagar .Vide Regd. Sale Deed No.7024/2013 dt:11.11.2013 ,SRO Gannavaram	Mrs. Devarapalli Gnanasri
5465	VIJAYAWADA	VIJAYAWADA	ARB, VIJAYAWADA	ANDHRA PRADESH	M/S Siri Star Products	1.Sri Kagitha Rama Krishna (Prop)  2.Mrs.Kagitha Ratnakumari (Partner)  3. Mr. Komaravolu Bharath Naidu (partner)	1.. Plot no. 73, Block no. 5, 1st floor, New Auto Nagar, Kanuru Village, Penamaluru mandal, Vijayawada - 520007.	2.DNO. 18/167-2, Sukarland, Machilipatnam, Krishna district -521001 3.D NO. 41-1/16-4/1b, Bapayya nagar, 1st cross, Krishnalanka, Vijayawada, -520013	7021331.00	DOUBTFUL	30-05-2022	1. EM of vacant residential house site in an extent of 304 sq yards in DNO. 18/167, Sukarlabada, Municipal Ward no. 18, Machilipatnam Mandal, Krishna district, Andhrapradesh-521001 vide doc no. 4169/2016 dated 23.05.2016 in the name of Kagitha Ratna Kumari W/O Late Sivarama Krishna. 2.EM of vacant residential house site in an extent of 210 sq yards in D NO. 18/167, Sukarlabada, Municipal ward no. 18, Machilipatnam Mandal, Krishna district, Andhrapradesh - 521001 vide doc no. 4169/2016 dated 23.05.2016 in the name of Mr. Kagitha Ramakrishna S/O Late Sivarama	1. Mrs Kagitha Ratna Kumari 2.Mr. Kagitha Ramakrishna
5466	VIJAYAWADA	VIJAYAWADA	ARB, VIJAYAWADA	ANDHRA PRADESH	M/s Sunrise Agencies Sirigiri Narasimha Rao (Managing Partner)	Mr. Basude Srikanth (partner)	D.No.60-9-10/8, G1, Manasa Apartments, Near Pinnamaneni Hospital, Siddhartha Nagar,Vijayawada-10	.H.No.3-12-111/2 Madi Veedhi, Narayanapet, Mahaboob Nagar District, Telangana	4014882.55	DOUBTFUL	31-03-2021	EM of G+1 Residential building with appurtenances in site of 103 sq yds situated at D.No.41-26/1-22/1, NTS No.311, mw No.30/1 Block No.8, RW No.10, Ananda Bhavan Road, Krishna Lanka, Vijayawada-13 held in the name of Mr. Srigiri Narasimha Rao S/o Ashok Sale Deed No.3281/2010	Sirigiri Narasimha Rao (Managing Partner)
5467	VIJAYAWADA	VIJAYAWADA	ARB, VIJAYAWADA	ANDHRA PRADESH	M/S. SAI TRADERS Prop: Mr. SANGIREDDY VASU BABU	Sri. Kone Harshith	1.SHOP NO. 258, KRISHNAVENI CLOTH MARKET, PANJA CENTRE, ONE TOWN, VIJAYAWADA-520001 2. D.NO. 61-7/3-3, BALAJI NAGAR, NEAR MAHITHA PUBLIC SCHOOL ROAD, KRISHNA LANKA, VIJAYAWADA-520013	D No. 8-9, Ungutur Mandal, Peddavutapalli, Krishna District ( 7997878286)	5583829.27	DOUBTFUL	31-03-2021	All the piece and parcel of an extent of 540 sq.yards of house site [Plot No.166]out of 1080 sq.yards bearing plot No.165&166, LP No. 2846/126/2014/R, confirmed TLP No. 2/2015, RS No. 114/1, situated at kalaparru village and Panchayat , West Godavari District on file of Sub Registrar Vatluru	Sri Kone Harshit
5468	VIJAYAWADA	VIJAYAWADA	ARB, VIJAYAWADA	ANDHRA PRADESH	Mr Thota Sreenivas Rao	Mrs Nusetti Naga Lakshmi Anuradha	S/o. T. Venkata Siva Satyanarayana. Flat No. GF-1 & GF-2, Ground Floor, Sri Lakshmi Residency, Yanamalakuduru, Vijayawada, Krishna Dist.	S/o. T. Venkata Siva Satyanarayana. Flat No. GF-1 & GF-2, Ground Floor, Sri Lakshmi Residency, Yanamalakuduru, Vijayawada, Krishna Dist.	2694505.93	DOUBTFUL	31-03-2021	Schedule A RCC roofed Apartment have been constructed under the name and style of "Sri Lakshmi Residency" in which Flat No.GF-1 in Ground Floor A RCC roofed Apartment have been constructed under the name and style of "Sri Lakshmi Residency" in which Flat No.GF-2 in Ground Floor	Mr Thota Sreenivas Rao

Display of information - Secured assets possessed under the SARFAESI Act, 2002													
Sl no	ZO	RO	BRANCH	STATE	BORROWER NAME	GUARANTOR NAME (WHEREVER APPLICABLE)	REGISTERED ADDRESS OF THE BORROWER	REGISTERED ADDRESS OF THE GUARANTOR(Wherever applicable)	Outstanding Amount ( In Rs)	Asset Classification	Date of Asset Classification	Details of security possessed	Name of the Title Holder of the security possessed
5469	Vijayawada	Guntur	AUTONAGAR-GUNTUR	ANDHRA PRADESH	KRISHNA LADIES AND KIDS	1) Dabbakuti Rattaiah, 2) Pagidi Bharagava Krishna .	D NO 2/6 Narakoduru Village, chebrolu Mandal, Guntur-522212.	1) Dabbakuti Rattaiah, s/o Krishna murthy, D No 9-81, Rathasala Veedhi, Chebrolu, Guntur -522212. 2) Pagidi Bharagava Krishna s/o Pagidi NagaRaju, H no 16-16-136, Ali Nagar, 1st lane, Kothapet, old Guntur-522001.	1822000.00	DOUBTFUL	01-03-2023	RESIDENTIAL LAND	Dabbakuti Rattaiah
5470	Vijayawada	Guntur	AUTONAGAR-GUNTUR(AB)	ANDHRA PRADESH	NELLURU RAGHAVA REDDY	Nellore Sri Lakshmi	D. No: 5-92-52/A, Flat no 101, Gayatri Residency, 1st line, Devarapuram, Guntur 522002.	D. No: 5-92-52/A, Flat no 101, Gayatri Residency, 1st line, Devarapuram, Guntur 522002.	1696000.00	DOUBTFUL	21-05-2023	RESIDENTIAL LAND BUILDING	Mrs. Nellore Sri Lakshmi
5471	Vijayawada	Guntur	Brindavan Gardens	ANDHRA PRADESH	SAI MARUTHI COTTON TRADERS	prop:Gandikota koteswara rao passed on04/02/2018 legal hiers 1.gandikota vani 2.gandikota tejaswni 3.gandikota manoj kumar s/o late g koteswararao	D NO 19 9 176,NH 5 BYE PASS ROAD ,ETUKURU ROAD,GUNTUR	1.Gandikota vani, w/o late g koteswararao, hno 4-3-105/2 3 rd line, ramannapet, koretipadu, guntur. 2.Gandikota tejaswni, d /o late g koteswararao, hno 4-3-105/2 3 rd line, ramannapet, koretipadu, guntur. 3.Gandikota manoj kumarl late g koteswararao hno 4-3-105/2 3 rd line ramannapet koretipadu guntur	1518000.00	DOUBTFUL	26-12-2022	RESIDENTIAL LAND	Gandikota koteswara rao
5472	Vijayawada	Guntur	BRODIPET GUNTUR	ANDHRA PRADESH	GARAPATI AKHIL STEPHEN WE	1). (Late) Mr. Garapati Anil Mani Kumar S/o (late)John Wesley 2). Mrs. Garapati Srilatha W/o (Late) G Anil Kumar 3). Mr. Garapati Anand Kumar S/o (late) John Wesley (4). Late) Mrs. Pedapalli Deenamma W/o (late) John Bob Earnest 5). (Late) Peddapalli John Sudheer S/o (late) John Bob Earnest	Door No: 6-15-7, 15/2 Arundelpet, Guntur-522 002	1). (Late) Mr. Garapati Anil Mani Kumar S/o (late)John Wesley Address: Door No: 6-15-7, 15/2 Arundelpet, Guntur-522002 2). Mrs. Garapati Srilatha W/o (Late) G Anil Kumar, Address: Door No: 6-15-7, 15/2 Arundelpet, Guntur-522002 3). Mr. Garapati Anand Kumar S/o (late) John Wesley Address: Flat No: 401, Madhava Plaza, Nehru Nagar Road, Ayyappa Nagar, Vijayawada (4). Late) Mrs. Pedapalli Deenamma W/o (late)	1775000.00	DOUBTFUL	30-10-2023	RESIDENTIAL HOUSE	(Late) Mrs. Pedapalli Deenamma W/o (late) John Bob Earnest
5473	Vijayawada	Guntur	GUNTUR MAIN (UBI)	ANDHRA PRADESH	TAAJMEERAN CAR SHOPPEE	SHAIK MAHABOOB BASHA	25-17-343/23, 60 FEET ROAD, 11/8 SRINIVASARAOPETA, GUNTUR, ANDHRA PRADESH-522004	25-17-163, 11TH LINE SRINIVASARAOPETA, GUNTUR, ANDHRA PRADESH-522004	1185000.00	DOUBTFUL	22-06-2023	RESIDENTIAL VACANT SITE	SHAIK MANSOOR BASHA

Display of information - Secured assets possessed under the SARFAESI Act, 2002													
Sl no	ZO	RO	BRANCH	STATE	BORROWER NAME	GUARANTOR NAME (WHEREVER APPLICABLE)	REGISTERED ADDRESS OF THE BORROWER	REGISTERED ADDRESS OF THE GUARANTOR(Wherever applicable)	Outstanding Amount ( In Rs)	Asset Classification	Date of Asset Classification	Details of security possessed	Name of the Title Holder of the security possessed
5474	Vijayawada	Guntur	HINDU COLLEGE CAMPUS	ANDHRA PRADESH	YEMURI GURUVARDHANA DEVI	NOT APPLICABLE	1. YEMURI GURUVARDHANA DEVI, W/O. NAGA HEMA ANIL KUMAR, D.no 12-14-18 BY3 OPP Sivalayam Temple lane, Kothapeta, guntur 2. YEMURI NAGA HEMA ANIL KUMAR, D.no 12-14-18 BY3 OPP Sivalayam Temple lane, Kothapeta, guntur	NOT APPLICABLE	3564000.00	DOUBTFUL	17-02-2022	RESIDENTIAL BUILDING	Vemuri Guruvardhana Devi
5475	Vijayawada	Guntur	HINDU COLLEGE CAMPUS(GTR)	ANDHRA PRADESH	AARA DESIGNERS	MRS.MATLE LAKSHMI DEVI W/O NAGESWARA RAO	M/S AARA DESIGBNERS, PROP T SANDHYA RANI, D NO 3-28-44/1, BRUNDAVAN GARDENS, REVENUE WARD NO.6 GUNTUR-522002	MRS.MATLE LAKSHMI DEVI W/O NAGESWARA RAO D NO 20-18-89 16TH LANE DS NAGAR, ETUKURU ROAD, GUNTUR-522002	2081000.00	DOUBTFUL	04-04-2023	residential vacant site	MATLE LAKHMI DEVI
5476	Vijayawada	Guntur	KORETIPADU	ANDHRA PRADESH	VIGNESH COTTON TRADERS	AMBATI PEDA KOTI REDDY	DR NO 04-14-218-3 SRI VIGNESH TOWERS ANJANEYAPET OPP SRIRAMA HOSPITAL GUNTUR	AMBATI PEDA KOTI REDDY S/O YOGI REDDY H NO 4-6-46/A MAIN ROAD VINAYAKNAGAR KORETIPADU GUNTUR 522007	799000.00	DOUBTFUL	30-04-2016	RESIDENTIAL LAND	CHAKKA PARVATHI
5477	Vijayawada	Guntur	KOTHAPETA GUNTUR	ANDHRA PRADESH	SRI DEVI INDUSTRIES	KANCHETI RAMESH	DOOR NO 37, R AGRAHARAM, NEAR KAMMA SESHIAH GROUND, GUNTUR	s/O Veeraraghavaiah, peesapadu, krosuru mandal, GUNTUR DIST 522034	2600000.00	SUB STANDARD	27-07-2023	Vacant site	Kancheti Ramesh
5478	Vijayawada	Guntur	PEDAPALEM(AB)	ANDHRA PRADESH	B D M R CONSTRUCTIONS	1.Bhavisetty V V N Umamaheswari 2.Bhavisetty Hemanth Kumar S/o Mohan rao	D NO 1 3 GODAVARRU DUGGIRALA	1.Bhavisetty V V N Umamaheswari W/o Bhavisetty Hemanth Kumar S/o Mohan rao 32-30-19/12 flat-308 Aishwarya delux apartment,P V Rao road, Maruthinagar,Vijayawada (Urban),Krishna Andhra Pradesh 520004. 2.Bhavisetty Hemanth Kumar S/o Mohan rao 32-30-19/12 flat-308 Aishwarya delux apartment,P V Rao road, Maruthinagar,Machavaram,Krishna, Andhra Pradesh 520004	529000.00	DOUBTFUL	28-07-2022	RESIDENTIAL LAND BUILDING	1.Bhavisetty Hemanth Kumar S/o Mohan rao Sno 54/1 dno 3-2, 165-67 sq yards Godavarru Residential house.
5479	Vijayawada	Guntur	PONNURU-ubi	ANDHRA PRADESH	JAITHRA PLASTIC SCRAP IND	1) Dasari Siva Naga Malleswar rao 2) Dasari Surya Narayana	Near Vinayaka Temple , Kattempudi donka, GBC Road , Ponnur	2) Dasari Surya Narayana, D - NO 1-33, Kasukarru Post, Ponnuru Mandal, Guntur - 522122.	1800000.00	DOUBTFUL	30-12-2022	Residential LAND	Dasari Surya Narayana
5480	Vijayawada	Guntur	PULLADIGUNTA	ANDHRA PRADESH	ANJANEYA FERTILISERS AND PESTI	ELURI BHASKARA RAO	M/s ANJANEYA FERTILIZERS AND PESTISIDES , PROP: ELURI KOTESWARAMMA, D.NO.12A-1, MAIN ROAD , VINJANAMPADU VILLAGE , VATTICHERTUKURU MANDAL , GUNTUR DISTRICT,52201.	s/O ELURI JAGANNADHAM ,D.NO.12A-1, MAIN ROAD , VINJANAMPADU VILLAGE , VATTICHERTUKURU MANDAL , GUNTUR DISTRICT,52201.	121000.00	DOUBTFUL	06-12-2021	INDUSTRIAL LAND	ELURU BHASKAR RAO, S/O JAGANNATHAM ,

Display of information - Secured assets possessed under the SARFAESI Act, 2002													
Sl no	ZO	RO	BRANCH	STATE	BORROWER NAME	GUARANTOR NAME (WHEREVER APPLICABLE)	REGISTERED ADDRESS OF THE BORROWER	REGISTERED ADDRESS OF THE GUARANTOR(Wherever applicable)	Outstanding Amount ( In Rs)	Asset Classification	Date of Asset Classification	Details of security possessed	Name of the Title Holder of the security possessed
5481	Vijayawada	Guntur	Pulladigunta	ANDHRA PRADESH	Prime rose Enterprises	MANNAVA NAGABHUSAHANAM	M/s PRIMEROSE ENTERPRISES ,PROP:GUNTUPALLI SRINIVASA RAO, S/O ANJANEYULU , D.NO 9-100-2, PULLADIGUNTA VILLAGE ,VATTICHERUKURU MANDAL ,GUNTUR DISTRICT.522017.	MANNAVA NAGABHUSAHANAM, S/O RAMAKOTAIAH , D.NO.6-2 , KORNEPADU VILLAGE ,VATTICHERUKURU MANDAL ,GUNTUR DISTRICT 522017.	698000.00	DOUBTFUL	30-10-2023	Vacant site	1.Guntupalli srinivasa rao S/o Anjaneyulu ,2.Guntupalli Sadasiva rao S/o Anjaneyulu .D.NO 9-100-2, PULLADIGUNTA VILLAGE ,VATTICHERUKURU MANDAL ,GUNTUR DISTRICT.522017
5482	Vijayawada	Guntur	PULLADIGUNTA(AB)	ANDHRA PRADESH	LNS COMPUTER STATIONERY	NADIMPALLI SARATH CHANDRA BOSE	M/s LNS COMPUTER STATIONARY , Prop:BOMMA VENKLATESWARA RAO, S/O SIVA SANKARA RAO,D.NO.1-17 NEAR ANJANEYA SWAMI TEMPLE , ETUKURU VILLAGE , GUNTUR DISTRICT .	S/O JANAKI RAMAIAH , DO.NO.4-15-79/4, POSTAL COLONY BARATHPET,7TH LINE ,GUNTUR,522002.	461000.00	DOUBTFUL	27-09-2022	INDUSTRIAL LAND	BOMMA RENUKA DEVI, BOMMA VENKLATESWARA RAO, S/O SIVA SANKARA RAO,D.NO.1-17 NEAR ANJANEYA SWAMI TEMPLE , ETUKURU VILLAGE , GUNTUR DISTRICT .
5483	Vijayawada	Guntur	SRI NAGAR COLONY	ANDHRA PRADESH	BEERAM SURESH BABU	Nama Sasi Kanth	D No.16-17-194, Lal Bahadur Nagar, Old Guntur,Guntur.	D No.9-5-19, 4th Lane,Rail Peta, Guntur	1037000.00	DOUBTFUL	18-10-2023	RESIDENTIAL LAND	Nama Sasi Kanth
5484	Vijayawada	Guntur	TENALI Kothapet	ANDHRA PRADESH	GRACE INDUSTRIES	DANDUPOLU SRINIVASULU	S NO 159, SURAMPALLI, OPP. ALLEAP INDUSTRIES NUZVID ROAD, VIJAYAWADA	D NO 10-21-7 FLAT NO B6 RAMALAKSHMI ENCLAVE GOVERNMENT HOSPITAL ROAD CHENCHUPET, TENALI 522201	2301000.00	DOUBTFUL	30-09-2023	RESIDENTIAL HOUSE	DANDUPOLU SRINIVASULU
5485	Vijayawada	Guntur	Patnam Bazar	ANDHRA PRADESH	M/s Amma Cotton Traders	Mr. Vadduri Srinivasa Rao	D.No. 6-27-10, Darapaneni Buildings, 1st Line, Salipet, Guntur - 522002	2.Mr. Vadduri Srinivasa Rao S/o Rangaiah Address : Flat No-406, SVR Empire, Kothapet Main Road, Guntur	9906000.00	SUB STANDARD	07-04-2023	Residential vacant site	Mr. Vadduri Srinivasa Rao
5486	Vijayawada	Guntur	KOTHAPET GUNTUR (e-AB)	ANDHRA PRADESH	SAI BALAJI PAINTS ,BALUSU LAVA KUMAR	Legal Heirs of Mr. Balusu Lava Kumar: 1.Mrs. Balusu Krishna Veni (For Self and on behalf of Mr.Balusu Hemanth -Minor Son and Ms. Balusu Anusha-Minor Daughter) 2. Mr Amarthala Srikanth Mahesh	657/B, Plot No.1, Balaji Nilayam, Nandivelugu Road, Guntur-522 001	Legal Heirs of Mr. Balusu Lava Kumar: 1.Mrs. Balusu Krishna Veni (For Self and on behalf of Mr.Balusu Hemanth -Minor Son and Ms. Balusu Anusha-Minor Daughter) 2.) Amarthala Srikanth Mahesh Address : S/O Venkateswara Rao,Door No. 4-10-3/3, Naidupeta 4th Lane, Koretipadu, Backside bluedart Courier, Guntur- 522001. Address : Door No. 54-119, , Ward no. 15, A.S Nagar, Abdul kalam Road, Opp. Venkateswara Swamy Temple, Nandivelugu Road, Guntur- 522001.	10482000.00	DOUBTFUL	28-06-2023	Residential buildings	Mr. Balusu Lava Kumar



Display of information - Secured assets possessed under the SARFAESI Act, 2002													
Sl no	ZO	RO	BRANCH	STATE	BORROWER NAME	GUARANTOR NAME (WHEREVER APPLICABLE)	REGISTERED ADDRESS OF THE BORROWER	REGISTERED ADDRESS OF THE GUARANTOR(Wherever applicable)	Outstanding Amount ( In Rs)	Asset Classification	Date of Asset Classification	Details of security possessed	Name of the Title Holder of the security possessed
5487	Vijayawada	Guntur	Prathipadu	ANDHRA PRADESH	SRI RAMA SEEDS	1)Mr.Kotapati Suresh( Proprietor ) 2) Mr.Gangupenta Venugopalarreddy 3) Mrs.Kotapati Venkayamma	Mr.Kotapati Suresh, Door No: 6-30, Main Road,Prathipadu village and Mandal,Guntur Dist.- 522019.	1) Mr.GangupentaVenugopal Reddy, S/o.Bikshalu Reddy, Prathipadu village and mandal, Guntur dist. AP, Pin-522019. 2)Mrs. Kotapati Venkayamma W/o.Mr Suresh,  D.No:1-17, Borravaripalem village Prathipadu mandal, Guntur Dist, AP,Pin-522019	2877000.00	SUB STANDARD	09-12-2023	Residential Vacant sites	Mr.Kotapati Suresh and Mrs.Kotapati Venkayamma
5488	Vijayawada	Guntur	MORRISPET	ANDHRA PRADESH	SRI SIVA SIVANI BRICK WORKS	1) Mr.Narra Raghavendra Rao (Proprietor) 2) Mr.Narra Srinivasa Rao 3) ) Mr.Narra Raja Rao	Prop: Narra Raghavendra Rao S.no: 150/1,150/2, Potharlanka Kolluru, Guntur-522324 Mobile No: 9491674001	1) Mr.Narra Raghavendra Rao, S/o Raja Rao, Dr.No: 1-166, Kolluru, Guntur-522324 Mobile No: 9491674001  2. THE GUARANTOR/S 2. (a) Mr.Narra Srinivasa Rao S/o Subbarao Dr.no:1-166, Kolluru, Guntur-522324 Mobile no: 9849914937,9652298724  2. (b) Mr.Narra Raja Rao S/o Narra Subbarao Dr.no:1-166, Kolluru, Guntur-522324 Mobile no: 9908432548	3976000.00	SUB STANDARD	29-11-2023	Residential Vacant sites	Mr.Narra Raja Rao
5489	Vijayawada	Kadapa	Rajampet	ANDHRA PRADESH	Arigela Ravibabu	Arigela Rani	D. No. 3/245, Thotapalem, Aravapalli, Nandalur, Kadapa, A.P- 516150	D. No. 3/245, Thotapalem, Aravapalli, Nandalur, Kadapa, A.P- 516150	2671000.00	SUB STANDARD	24.05.2023	residential site with house 247.76 Sq. Yds	Arigela Ravi Babu
5490	Vijayawada	Kadapa	VEMPALLE	ANDHRA PRADESH	CHITEMREDDY NAGABUSHANA REDDY	Chittimi Reddy Lakshmi Kanthamma	2-26-A, Thimmareddigaripalli (Vill.), Chakrayapet (M), Vempalle, Kadapa - 516329	2-26-A, Thimmareddigaripalli (Vill.), Chakrayapet (M), Vempalle, Kadapa - 516329	2906000.00	SUB STANDARD	07.09.2023	land with house ad-measuring 247.50 Sq. yds	Chitemreddy Nagabushana Reddy
5491	Vijayawada	Kadapa	RAJAMPETA	ANDHRA PRADESH	PACHIPULUSU ESWARI	P Sathyanarasimha Gupta	D. No. 5/136-B, Kolimi Street, Rajampeta - 516115	D. No. 5/136-B, Kolimi Street, Rajampeta - 516115	279000.00	SUB STANDARD	09.07.2023	Flat no. 407,Brudavanam Apartment	PACHIPULUSU ESWARI
5492	Vijayawada	Kadapa	JAMMALAMADUGU	ANDHRA PRADESH	TALARI KONDABOINA SUBBA L	Talari Kondaboina Subba Rayudu	2-2-10C, SBI Colony, Jammalmadugu, KADAPA - 516434	2-2-10C, SBI Colony, Jammalmadugu, KADAPA - 516434	348000.00	DOUBTFUL	31.01.2021	Residential Land with ground floor RCC roof slab house ad-measuring 202.65 Sq. Yds	Talari Kondaboina Subbalakshumma
5493	Vijayawada	Kadapa	PRODDUTUR	ANDHRA PRADESH	SRI RAMATHULASI AGENCY	1. M. Rama Subba Reddy 2 . M. Suresh Kumar Reddy	D. No 3/208-1, Sai Kuteer Road, Proddatur	D. No 3/102-A, 3rd Street, Chinnajonnnavaram Village, Rajupalem Mandal, Kadapa District- 516359	916000.00	DOUBTFUL	01-03-2023	residential site 193.60 Sq. Yds	M. Rama Subba Reddy

Display of information - Secured assets possessed under the SARFAESI Act, 2002													
Sl no	ZO	RO	BRANCH	STATE	BORROWER NAME	GUARANTOR NAME (WHEREVER APPLICABLE)	REGISTERED ADDRESS OF THE BORROWER	REGISTERED ADDRESS OF THE GUARANTOR(Wherever applicable)	Outstanding Amount ( In Rs)	Asset Classification	Date of Asset Classification	Details of security possessed	Name of the Title Holder of the security possessed
5494	Vijayawada	Kadapa	KODURU RAILWAY	ANDHRA PRADESH	MAX TOWERS PROJECTS	1)Mrs Ramadevi 2)Mrs Sujatha 3)Mr. M. Ravi Raju 4)Mr. M. Madhusudhan Raju 5)Mr. M. Rama Raju 6)Mr. B.R. Krishnama Raju 7)Mr. L.V. Srinivasulu	SY.NO.213, GOVINDAMPALLI, OBULAVARIPALLI MANDAL, Rly. Kodur, YSR Kadapa-516101	1. No:53, 2nd main road,3rd cross road, Byrappa Garden,BSK 3rd stage, Bangalore south taluk,Bangalore-560085 2. D.NO:5/85, Pedduru Village, Govindampalli (Post & G.P), Obualavaripalli Mandal, Kadapa -516105 3. D. No. 5/85, Peddur, GOVINDAMPALL(Village & G.P) OBULAVARIPALLI MANDAL,Y.S.R. Kadapa -516105 4. S/O.M.R.K.Raju, GOVINDAMPALL(Village & G.P) ,OBULAVARIPALLI MANDAL,Y.S.R. Kadapa -516105 5. D No. 4-9-A, Shankarapuram, Govindampalli Post	8012000.00	DOUBTFUL	31-10-2022	6 vacant sites in chittoor, Tirupathi.	1. M Sujatha 2. M Madhusudan Raju
5495	Vijayawada	Kadapa	KODURU RAILWAY	ANDHRA PRADESH	VISHWA SIVA SAI EDUCATION,	1.M Sivaiah 2.M Amravati 3.M Sowjanya 4.M Suneetha 5.P Anjamma 6.S Chennakesava Reddy 7.C Adi Lakshmi 8.M Srinivasulu 9.M Subramanyam 10.P Subramanyam	VISHWA SIVA SAI EDUCATION SOCIETY, Anantharajupet, Railway Koduru, Kadapa District-516101	VISHWA SIVA SAI EDUCATION SOCIETY, Anantharajupet, Railway Koduru, Kadapa District-516101	12542299.80	DOUBTFUL	30-09-2018	3 vacant sites Adjacent to Sai degree College, Ranganayakula Street, Railway Koduru.	1. M/s Vishwa Siva Sai Educational Society, President Mr. M Sivaiah. 2. Mr. S Chennakesava Reddy. 3. Mr. M Srinivasulu.
5496	Vijayawada	Kadapa	KODURU RAILWAY	ANDHRA PRADESH	SREE KAVAMMA EDUCATIONAL	1.M Sivaiah 2.M Amravati 3.M Sowjanya 4.M Suneetha 5.P Anjamma 6.S Chennakesava Reddy 7.C Adi Lakshmi 8.M Srinivasulu 9.M Subramanyam 10.P Subramanyam	SREE KAVAMMA EDUCATIONAL AND RURAL DEVELOPMENT SOCIETY, Anantharajupet, Railway Koduru, Kadapa District-516101	SREE KAVAMMA EDUCATIONAL AND RURAL DEVELOPMENT SOCIETY, Anantharajupet, Railway Koduru, Kadapa District-516101	2933000.00	DOUBTFUL	30-09-2018	Ac. 0.92 Cents Non Agri Converted Land at S.No.946, 947 & 948, Near Agriculture College, Anantharajupet, Rly Kodur	"M/s Sri Kavamma Educational Rural Development Society" Rep by its Secretary Mr. M Subramanyam
5497	Vijayawada	Kadapa	Proddatur	ANDHRA PRADESH	Elahi Timber Depot, S. GAIBUSA, S/O SHAIK KAMAL BASHA, (Prop.)	1. MR. S. FAKRUDDIN BASHA 2. P. SHANTHI JYOTHI	7/3248, SRINIVASA NAGAR, PRODDATUR- 516360	1. D.NO 7/3244-B, SRINIVASA NAGAR STREET, PRODDATUR, KADAPA - 516360 2. 9/405, HOLMESPET, PRODDATUR - 516360	709762.14	SUB STANDARD	06-02-2023	Residential site ad-measuring 189 sq. yds	Fakruddin Basha
5498	Vijayawada	Kadapa	NGO Colony	ANDHRA PRADESH	D Vijay Kumar	1. Masanaru Pushpa Kumari 2. D Kanakamma (Co-applicant)	D. No. 42/337-30, Bhagya Nagar Colony, Kadapa - 516002	107, Housing Board colony, Near Gandhi Nagar High School, Prakash Nagar, Yerramukkapalli - 516004	390000.00	SUB STANDARD	29-05-2023	residential site 182.99 Sq. Yds	D Kanakamma
5499	Vijayawada	Kadapa	Kadapa 00861	ANDHRA PRADESH	New Sri parameswara Handlooms	Putha Vijaya Lakshmi	D No. 42/123, Jayanagar Colony, Kadapa-516002, YSR District	D No. 42/123, Jayanagar Colony, Kadapa - 516002	9200000.00	DOUBTFUL	01-03-2023	1.Ground floor, Residential Building consisting of G+2 Floors, Jayanagar Colony, Chinnachowk 2. Commercial & Residential G+2 Floor's Building Situated at Plot No. 119 (Part), Jayanagar Colony, Chinnachowk	Putha Vijaya Lakshmi
5500	Vijayawada	Kadapa	Cuddapah (40750)	ANDHRA PRADESH	Visist Foods, T Amarnath (Prop.)	Thallam Sooraiah Chetty	Sri T Amarnath, D.no.14/105, Y.V Street, Kadapa, YSR District	Mrs. T Lalitha, D.no.14/105, Y.V Street, Kadapa, YSR District	9378000.00	DOUBTFUL	31-03-2018	vacant land in Sy. No. 39/3 situated at Gotur Village & panchayat	Thallam Amarnath

Display of information - Secured assets possessed under the SARFAESI Act, 2002													
Sl no	ZO	RO	BRANCH	STATE	BORROWER NAME	GUARANTOR NAME (WHEREVER APPLICABLE)	REGISTERED ADDRESS OF THE BORROWER	REGISTERED ADDRESS OF THE GUARANTOR(Wherever applicable)	Outstanding Amount ( In Rs)	Asset Classification	Date of Asset Classification	Details of security possessed	Name of the Title Holder of the security possessed
5501	Vijayawada	Kadapa	Rajampeta Main	ANDHRA PRADESH	Sravani Minerals. Managing Partner Mrs. Alugunuru Sravani,	Alugunuru Rajashekar	Survey No.246-1, 248-1, Govindampally (V), Rajampet, Kadapa District Andhra Pradesh - 516115	D. No.8/48-V, Beside Mannur Police Station, Balija Street, Rajampet, Kadapa District, Andhra Pradesh- 516115	11680000.00	DOUBTFUL	22-01-2024	1. Factory Land and Building. Govindampalli Village and Panchayat, Obulavaripalli Mandal. 2. Residential Land and Building , Sy. No. 407/3-B1, Beside Mannuru Police Station, Balija Street, Rajampeta 3. Commercial Land and Building, beside Modugula Kalavathamma Engineering College, Industrial Estate, APILC, Peddakarampally (G.P ) Mannur Village Lands	A. Rajasekhar and A. Saroja
5502	Vijayawada	Kadapa	Rajampeta Main	ANDHRA PRADESH	M/s Vaishnavi Minerals, Prop: Alugunuru Saroja	Alugunuru Rajashekar	Sy. No. 246-1, 248-1, Govindam Palli, Rajampeta - 516105	D. No.8/48-V, Beside Mannur Police Station, Balija Street, Rajampet, Kadapa District, Andhra Pradesh- 516115	11241000.00	DOUBTFUL	22-01-2024		A. Rajasekhar and A. Saroja
5503	VIJAYAWADA	NELLORE	AK NAGAR-1	ANDHRA PRADESH	M/S SHRI AVINDA FOODS AND SPICES	MR. KANDERI SRINIVASULU	D.NO. 26-2-1618, NEAR FCI GODOWN, VENKATA REDDY NAGAR, SPSR NELLORE - 524004	S/O NARAPA NAIDU, CHAKALI STREET, TURIMERLA, ORUPALLE, KALICHEDU, SPSR NELLORE - 524409	997570.57	SUB STANDARD	29-05-2023	VACANT LAND	MR. KANDERI SRINIVASULU
5504	VIJAYAWADA	NELLORE	AK NAGAR-1	ANDHRA PRADESH	M/S SRI BALAJI OPTICALS	MR. PADAMANDALA MUTHU	PROP MR. P MUTHU SHOP NO 13- JL COMPLEX BESIDES HOTHWOOD FOOTWEAR TRUNK ROAD NELLORE 524001	H NO.19-432, JANGALAPALLIVARI STREET KAMATI STREET, CHINA BAZAR, SPSR NELLORE,AP- 524001	970452.55	DOUBTFUL	31-12-2023	RESIDENTIAL HOUSE	MRS. BOLIGARLA NAGABHUSANAMMA
5505	VIJAYAWADA	NELLORE	AK NAGAR-1	ANDHRA PRADESH	GUDA YASHODAMMA	MR. G.RAVINDRA REDDY	WO GUDA PADMANABHAIH D NO 11/366 THUKUMANUMITTA SANTHAPETA NELLORE NELLORE 524001	D.NO.11/366 (OLD) 11--5-55 9 NEW) WARD NO 11 NEAR BOMMA KESAVULU HOSPITAL THUKUMANUMITTA AREA SANTHAPETA NELLORE MUNICIPAL CORPORATION SPSR NELLORE 524001	825117.36	DOUBTFUL	31-01-2023	RESIDENTIAL HOUSE	MRS. GUDA YASHODAMMA
5506	VIJAYAWADA	NELLORE	BALAJI NAGAR	ANDHRA PRADESH	MRS. KONDURU NAGESWARI	NOT APPLICABLE	27/2/662, BALAJI NAGAR NELLORE NELLORE NELLORE 524003	NOT APPLICABLE	2959116.30	DOUBTFUL	10-05-2023	RESIDENTIAL	MRS. KONDURU NAGESWARI
5507	VIJAYAWADA	NELLORE	BALIREDDYPALEM	ANDHRA PRADESH	MR. BURLA MAHESH REDDY	MR. VINNAMALA DWARAKANATH REDDY	S/O DASARADHA RAMI REDDY BALIREDDYPALEM (PULIKORRU) VAKADU 524415	S/O V KRISHNA REDDY, THUPILI VILLAGE, VAKADU MANDAL, SPSR NELLORE - 524415	4499998.30	SUB STANDARD	06-07-2023	RESIDENTIAL BUILDING	MR. BURLA MAHESH REDDY
5508	VIJAYAWADA	NELLORE	BALIREDDYPALEM	ANDHRA PRADESH	MR. SANNAREDDY ASHOK KUMAR REDDY	MRS. SANNAREDDY MADHAVI	S/O RAMANA REDDY VIDYANAGAR NEAR SAI BABA TEMPLE KOTA MANDAL NELLORE 524413	W/O SANNAREDDY ASHOK KUMAR REDDY VIJAYA COLONY NEAR SAI BABA TEMPLE, VIDAYA NAGAR VILL & PO KOTA MANDAL, SPSR NELLORE	993842.17	DOUBTFUL	31-03-2023	RESIDENTIAL	MR. SANNAREDDY ASHOK KUMAR REDDY
5509	VIJAYAWADA	NELLORE	BUTCHIREDDYPALEM	ANDHRA PRADESH	MRS.AMATHUL BASHEER	NOT APPLICABLE	HNO BI 13 94 3RD STREET KHAJA NAGAR BUCHIREDDY PALEM BUTCHIREDDIPALEM 524305	NOT APPLICABLE	957229.00	DOUBTFUL	30-11-2023	RESIDNETIAL	MRS. MOHAMMED AMATHUL BASHEER
5510	VIJAYAWADA	NELLORE	BV NAGAR	ANDHRA PRADESH	M/S SRIVARI SHAKTHI PAPER PVT LTD	G SRINIVAS	342 L 3 SRT 2ND FLOOR SR NAGAR HYDERABAD UNIT PENNAPALLI VILL NEAR NAIDUPETA NELLORE NELLO NELLORE 524038	S/O LATE DRG TATABBAI SAROJINI DENTAL HOSPITAL, JETTY TOWERS OPP DANAVAIPET PARK RAJAHMUNDRY	25119113.06	DOUBTFUL	29-06-2023	RESIDENTIAL	G SRINIVAS

Display of information - Secured assets possessed under the SARFAESI Act, 2002													
Sl no	ZO	RO	BRANCH	STATE	BORROWER NAME	GUARANTOR NAME (WHEREVER APPLICABLE)	REGISTERED ADDRESS OF THE BORROWER	REGISTERED ADDRESS OF THE GUARANTOR(Wherever applicable)	Outstanding Amount ( In Rs)	Asset Classification	Date of Asset Classification	Details of security possessed	Name of the Title Holder of the security possessed
5511	VIJAYAWADA	NELLORE	BV NAGAR	ANDHRA PRADESH	MR. BASAVA NARENDRA BABU DEVINENI	NOT APPLICABLE	S/O SESHAGIRI RAO PLOT NO8 MINI INDUSTRIAL ESTATE HAFEEZPET MIYAPUR HYDERABAD HYDERABAD 500049	NOT APPLICABLE	8896222.34	DOUBTFUL	01-03-2023	VACANT LAND	MR. BASAVA NARENDRA BABU DEVINENI
5512	VIJAYAWADA	NELLORE	DARGAMITTA-2	ANDHRA PRADESH	M/S SRI SIVA SAI AGENCIES	MRS. DANDAMUDI RAJASRI	G 12 SVS COMPLEX WAHAB PET NELLORE NELLORE NELLORE 524003	W/O DANDAMUDI HEMANTH KUMAR, FLAT 2B, D.NO 24-2-1860 DEGA ENCLAVE, 3RD CROSS ROAD, MAGUNTA LAYOUT, DARGAMITTA, SPSR NELLORE-524003	15958207.40	DOUBTFUL	01-03-2023	02 RESIDENTIAL HOUSE 01 VACANT SITE	MR. DANDAMUDI HEMANTH KUMAR
5513	VIJAYAWADA	NELLORE	DARGAMITTA-2	ANDHRA PRADESH	MR. DANDAMUDI HEMANTH KUMAR	MR. DEVINENI KOTESWARA RAO	24-7-138 FLAT NO 0403 DR RESIDENCY OPP KKR GOUTAM SCHOOL MAGUNTALAYOUT NELLORE 524003	S/O PURUSHOTTHAM, D.NO. 23/1505, NEAR ABHIRAM HOTEL, WAHABPETA, KRISHNA CHAITANYA COLLEGE ROAD, SPSR NELLORE-524003	1208846.93	DOUBTFUL	01-03-2023	RESIDENTIAL HOUSE	MR. DANDAMUDI HEMANTH KUMAR
5514	VIJAYAWADA	NELLORE	DARGAMITTA-3	ANDHRA PRADESH	MR. SHAIK MOHAMMED RAFI	NOT APPLICABLE	S/O SK JAGUR SAHED 26-1-1920, GREEN HOME VILLA APTS NELLORE 507201	NOT APPLICABLE	1577841.46	DOUBTFUL	05-03-2023	RESIDENTIAL	MR. SHAIK MOHAMMED RAFI MRS. SHAIK RAHIMA
5515	VIJAYAWADA	NELLORE	DARGAMITTA-3	ANDHRA PRADESH	MR. SHAIK MOHAMMED ALI	MR. SOMAVARAPU BALARAM REDDY	S O JANI SAHEB SHINE DENTAL HOSPITAL BACKSIDE OF NELLORE 524001	S/O RAVINDRA REDDY 16-1433 RAMALINGAPURAM SPSR NELLORE-524002	4678849.28	DOUBTFUL	28-06-2023	RESIDENTIAL	MRS. SHAIK KHADER BI
5516	VIJAYAWADA	NELLORE	DHANALAXMIPURAM	ANDHRA PRADESH	SHAIK VAHIDA	MR. SHAIK AMEERJAN	D/O AMEER JAN,D.NO:2-7-100 MYPADU GATE,PARUCHURIVARI VIDHI,NAWABPET NELLORE 524002	S/O SHAIK MASTHAN D.NO. 2-7-100, PARCHURI STREET MYPADU GATE, NAWABPETA SPSR NELLORE - 524002	2264846.00	DOUBTFUL	30-06-2023	RESIDENTIAL	SHAIK VAHIDA
5517	VIJAYAWADA	NELLORE	HARANATHAPURAM	ANDHRA PRADESH	MR. PERAMBUDURI RAMADEVI	NOT APPLICABLE	W O M RANGABABU 26 2 799 7TH STREET JYOTHI NAGAR VEDAYAPALEM NELLORE NELLORE 524004	NOT APPLICABLE	3044053.00	SUB STANDARD	12-03-2023	RESIDENTIAL FLAT	MRS. SRI PERAMBUDURI RAMADEVI
5518	VIJAYAWADA	NELLORE	KAVALI-2	ANDHRA PRADESH	M/S RR MARKETING AGENCIES	MS. SHAIK ABIDA BEGUM	DNO 6/8/31 NEAR JANDA STREET KAVALI NELLORE DIST KAVALI 524201	D.NO. 11-33-641, BEERUVALA OMPANY, THUFAN NAGAR, KAVALI, SPSR NELLORE - 524201	2675832.97	SUB STANDARD	30-04-2023	RESIDENTIAL HOUSE	MR. SHAIK KHALESHA
5519	VIJAYAWADA	NELLORE	KAVALI-2	ANDHRA PRADESH	M/S GVS POULTRY	MR. AVULA ESWARA CHANDRA VIDYA SAGAR	PROP: G.V.SAILAJA W/O GADDE VENKATESWARLU H.NO:8-31-4A 4TH LINE, VYKUNTAPURAM, KAVALI, SPSR NELLORE-524201	S/O SUBBA RAJU D.NO:7-19-20/A JAMMUVARI STREET KAVALI, SPSR NELLORE DIST-524201	27269034.38	DOUBTFUL	19-12-2023	COMMERCIAL	MR. AVULA ESWARA CHANDRA VIDYA SAGAR
5520	VIJAYAWADA	NELLORE	KAVALI-2	ANDHRA PRADESH	MR. YANAMALA PRASAD	MR. GURRAM SRINIVASULU	S O Y VENKAIAH LR AGRAHARAM VILL NELLORE 524223	S/O GURRAM VENKAIAH LINGARAJU AGRAHARAM, JALADANKI MANDAL SPSR NELLORE- 524223	793692.00	DOUBTFUL	01-04-2023	RESIDENTIAL HOUSE	MR. YANAMALA PRASAD
5521	VIJAYAWADA	NELLORE	KAVALI-2	ANDHRA PRADESH	M/S MADHURA MILK LINE	NOT APPLICABLE	CHINAKRAKA KAVALI KAVALI 524201	NOT APPLICABLE	2441075.03	DOUBTFUL	30-05-2023	RESIDENTIAL	MR. PALADUGU RADHA KRISHNA
5522	VIJAYAWADA	NELLORE	KAVALI-2	ANDHRA PRADESH	M/S BABU GRANITES	MRS. DHANUKONDA RATNA KUMARI	SN0917/1 PLOTNO5 VEERABHADRA SWAMY TEMPLE MUSUNURU KAVALI KAVALI 524201	W/O RAJESH HAJISPURAM VILLAGE, SANKAVARAM KANIGIRI MANDAL, PRAKASAM DISTRICT-523254	8379467.81	DOUBTFUL	01-03-2023	RESIDENTIAL	MRS. DHANUKONDA RATNA KUMARI

Display of information - Secured assets possessed under the SARFAESI Act, 2002													
Sl no	ZO	RO	BRANCH	STATE	BORROWER NAME	GUARANTOR NAME (WHEREVER APPLICABLE)	REGISTERED ADDRESS OF THE BORROWER	REGISTERED ADDRESS OF THE GUARANTOR(Wherever applicable)	Outstanding Amount ( In Rs)	Asset Classification	Date of Asset Classification	Details of security possessed	Name of the Title Holder of the security possessed
5523	VIJAYAWADA	NELLORE	KAVALI-2	ANDHRA PRADESH	M/S SRI SAI VENKATESWARA RICE MILL	NOT APPLICABLE	S/O GOPAL REDDY ANEMADUGU KAVALI 524201	NOT APPLICABLE	1849230.85	DOUBTFUL	01-04-2023	VACANT LANDS	MRS. LINGAREDDY PRAMEELA
5524	VIJAYAWADA	NELLORE	KAVALI-2	ANDHRA PRADESH	M/S DHANYA VARNIKA POULTRY FEED	NOT APPLICABLE	JALADANKI KAVALI 524201	NOT APPLICABLE	4095972.78	DOUBTFUL	01-04-2023	COMMERICAL	MRS. NIMMAKAYALA SARITHA
5525	VIJAYAWADA	NELLORE	KOVUR	ANDHRA PRADESH	MRS. VINNAKOTA PRABHAVATHI	MR .RANGARAO KALASAPATI	DOOR NO 3-87 PADUGUPADU KOVUR MANDAL KOVUR NE LLORE DISTRICT KOVUR 524137	S/O. LATE. K. RANGANAYAKULU D.NO : 4-295, TADIKALA BAZAR, NEAR MEE SEVA, STONEHOUSEPETA, SPSR NELLORE -524002	5886527.16	DOUBTFUL	01-03-2023	RESIDENTIAL OPEN LAND	SMT. VINNAKOTA PRABHAVATHI MR. VINNAKOTA SRINIVASA RAO
5526	VIJAYAWADA	NELLORE	KOVUR	ANDHRA PRADESH	MR. RAJA RAJA MOHAN	MR. KONDURU MALYADRI	S/O R VENKATACHALAM 5-581 SRIRANGARAJA PURAM NEAR LIBRARY SH PET NEAR RAJA TOWERS NELLORE NELLORE 524002	S/O PULLA REDDY 28-3-301 NETHA NAGAR, ZAKEER HUSSAIN NAGAR, MAIN ROAD, NAWABPET, NELLORE-524002	3184637.74	DOUBTFUL	13-11-2023	RESIDENTIAL	MR. RAJA RAJA MOHAN
5527	VIJAYAWADA	NELLORE	KOVUR	ANDHRA PRADESH	MRS. MODEM NARASAMMA	MR. ALLURU PURUSHOTHAM	W/O.LATE VENKATA SUBBAIAH 1/244 BANDARUMAQNYA M, CHINNA PADUGUPADU,KOVUR NELLORE KOVUR 524137	S/O A CHINNA MASTHANAIAH H NO 11-1-222/1, SANTI NAGAR 2ND LANE, KOVUR SPSR NELLORE -524137	753028.06	DOUBTFUL	04-05-2023	RESIDENTIAL HOUSE	MR. MODEM SRINIVASULU
5528	VIJAYAWADA	NELLORE	KOVUR	ANDHRA PRADESH	M/S MOUNICA BRICK INDUSTRY	MR. VINNAKOTA SRINIVASA RAO	DOOR NO 3-87 PADUGUPADU KOVUR MANDAL KOVUR NE LLORE DISTRICT KOVUR 524137	S/O. PERAIAH, D.NO. 3-87, VINNAKOTA VARI STREET PADUGUPADU, KOVUR SPSR NELLORE-524137	5886527.16	DOUBTFUL	01-03-2023	RESIDENTIAL HOUSE	SMT. VINNAKOTA PRABHAVATHI
5529	VIJAYAWADA	NELLORE	MAGUNTA LAYOUT	ANDHRA PRADESH	MR. SURYADEVARA VENKATARAMAN	MR. SURYADEVARA VENKATARAMAN	24-2-409,B BLOCK,S/O PRASADA RAO S .,ROHITHA PARADISE,KRANTHI NAGAR NELLORE 524003		1113206.12	DOUBTFUL	30-05-2023	RESIDENTIAL HOUSE	MR. SURYADEVARA VENKATARAMAN
5530	VIJAYAWADA	NELLORE	MAGUNTA LAYOUT	ANDHRA PRADESH	MR. RAVULA INDRASEN GOWD	NOT APPLICABLE	S O R DASARADHA RAMAIAH GOWD PLOT NO 10 PRASANTHI NAGAR DARGAMITTA NELLORE NELLORE 524003	NOT APPLICABLE	1249119.80	DOUBTFUL	30-06-2023	RESIDENTIAL OPEN SITE	MR. RAVULA INDRASEN GOWD
5531	VIJAYAWADA	NELLORE	MULAPETA	ANDHRA PRADESH	MR. SYED MEERA MOHIDDIN	NOT APPLICABLE	S O YAKATH ALI DNO 21 454 JANDA STREET CHINNA BAZAR NELLORE NELLORE 524002	NOT APPLICABLE	2230552.92	SUB STANDARD	22-07-2023	RESIDENTIAL HOUSE	MR. SYED MEERA MOHIDDIN
5532	VIJAYAWADA	NELLORE	MULAPETA	ANDHRA PRADESH	MR. GONUGUNTA PRASAD	NOT APPLICABLE	S O VENKATA NARASIAIH C O M V SUBBA RAO FLAT NO 6 KINNERA TOWERS AC NAGAR NELLORE 524002	NOT APPLICABLE	3416355.16	DOUBTFUL	29-06-2023	RESIDENTIAL FLAT	MR. GONUGUNTA PRASAD MRS. GONUGUNTA SUJANA
5533	VIJAYAWADA	NELLORE	MUTHUKUR-2	ANDHRA PRADESH	MR. DUVVURU DAYAKAR REDDY	NOT APPLICABLE	ATRAMVARI,S O PEDDA KRISHNA REDDY KANDRIGA,NELLORE NELLORE 524344	NOT APPLICABLE	1061285.00	DOUBTFUL	17-02-2023	RESIDENTIAL HOUSE	MR. DUVVURU DAYAKAR REDDY
5534	VIJAYAWADA	NELLORE	MUTHUKUR-3	ANDHRA PRADESH	MR. CHANAMALA KOTESWARA RAO	NOT APPLICABLE	S/O CH KRISHNAIAH H NO 1/114 B C COLONY,MUTHUKUR NELLORE 524323	NOT APPLICABLE	1188247.10	DOUBTFUL	11-12-2023	RESIDENTIAL HOUSE	MR. CHANAMALA KOTESWARA RAO
5535	VIJAYAWADA	NELLORE	NELLORE MAIN-1	ANDHRA PRADESH	M/S SRI SIVA SAI STEELS & CEMENTS	NOT APPLICABLE	P GIRISH BABU 163 488 RAMOORTHY NAGAR BYEPASS ROAD NELLORE 524003	NOT APPLICABLE	3541589.70	SUB STANDARD	14-08-2023	RESIDENTIAL FLAT VACANT LAND	SHRI. PATHI GIRISH BABU MRS. PATHI RUKMINI

Display of information - Secured assets possessed under the SARFAESI Act, 2002													
Sl no	ZO	RO	BRANCH	STATE	BORROWER NAME	GUARANTOR NAME (WHEREVER APPLICABLE)	REGISTERED ADDRESS OF THE BORROWER	REGISTERED ADDRESS OF THE GUARANTOR(Wherever applicable)	Outstanding Amount ( In Rs)	Asset Classification	Date of Asset Classification	Details of security possessed	Name of the Title Holder of the security possessed
5536	VIJAYAWADA	NELLORE	NELLORE MAIN-1	ANDHRA PRADESH	M/S SRI VIJAYALAKSHMI TRADERS	NOT APPLICABLE	SHOP NO 12, J V M BUILDINGS TRUNK ROAD, NELLORE NELLORE 524001	NOT APPLICABLE	14846360.07	DOUBTFUL	01-02-2023	RESIDENTIAL HOUSE COMMERCIAL SITE	NARAYANASWAMY DAMODAR
5537	VIJAYAWADA	NELLORE	NELLORE MAIN-1	ANDHRA PRADESH	M/S KARTHIKEYA AGRO INDUSTRIES	NOT APPLICABLE	SY.NO. 166, PATT A NO. 151 MYPADU ROAD NARSAPURAM GRAMA PANCHAYAT INDUKURUPETA MANDAL SPSR NELLORE - 524314	NOT APPLICABLE	128534663.04	DOUBTFUL	30-03-2023	RICE MILL RESIDENTIAL CUM COMMERCIAL BUILDING	M/S KARTHIKEYA AGRO INDUSTRIES MRS. GURRAM NAGA MALLESWARI
5538	VIJAYAWADA	NELLORE	NELLORE MAIN-1	ANDHRA PRADESH	M/S SAI KRUPA SEA FOODS	M/S D.R. HOTELS & RESORTS	BESIDE STATE THEATER KOTHA KALUVA CENTER NARAYANAREDDY PET, SPSR NELLORE-524002.	23/976, GNT ROAD, DHANDAYUDHAPURAM, NELLORE, AP - 524003	48308724.87	DOUBTFUL	31-10-2023	COMMERCIAL	M/S D.R. HOTELS & RESORTS
5539	VIJAYAWADA	NELLORE	NELLORE MAIN-1	ANDHRA PRADESH	M/S SUBHA PAPER PRODUCTS	MRS. YALLALA RAMA	CO B SUBHASHINI, PLOT NO44, GOLDEN GREEN TOWN ANEKEPALLI V, VENKATACHALAM MANDAL NELLORE 524320	W/O YALLALA VENKATESWARA REDDY D.NO. 1-1271, BANGALA THOTA NAWABPETA, SPSR NELLORE-524002	2545615.12	DOUBTFUL	31-05-2023	RESIDENTIAL	MRS. YALLALA RAMA
5540	VIJAYAWADA	NELLORE	NELLORE MAIN-1	ANDHRA PRADESH	M/S SAI BABA SEA FOODS	NOT APPLICABLE	MRS. TASKANI SASIKALA W/O MR. TASKANI VENKATESWARLU PLOT NO. 1, BEHIND NARAYANA COLLEGE CHINTHAREDDYPALEM ROAD HARNATHAPURAM, SPSR NELLORE-524002	NOT APPLICABLE	7663955.21	DOUBTFUL	01-03-2023	COMMERCIAL	MRS. TASKANI SASIKALA
5541	VIJAYAWADA	NELLORE	NELLORE MAIN-1	ANDHRA PRADESH	PERAM SRINIVASULU REDDY	NOT APPLICABLE	HOUSE NO 27 2 639 AC NAGAR MAIN ROAD NELLORE 2 NELLORE 524002	NOT APPLICABLE	10745759.25	DOUBTFUL	29-07-2023	COMMERCIAL	MR. PERAM SRINIVASULU REDDY MRS. PERAM PRAMEELA
5542	VIJAYAWADA	NELLORE	NELLORE MAIN-1	ANDHRA PRADESH	M/S SAI POORNIMA AQUA FOODS	NOT APPLICABLE	D NO.1, MAIN ROAD, MYPADU, INDUKURPET MANDAL SPSR NELLORE DIST A.P.	NOT APPLICABLE	27024259.86	DOUBTFUL	30-11-2023	COMMERCIAL	M/S D.R. HOTELS & RESORTS REPRESENTED BY ITS MANAGING PARTNERS MR. KODAVALURU DHANANJAYA REDDY MR.KODAVALURU DEEPAK RAM REDDY
5543	VIJAYAWADA	NELLORE	NELLORE MAIN-1	ANDHRA PRADESH	M/S SRI LAKSHMI BALAJI RICE MILL	NOT APPLICABLE	PRAGATHI NAGAR NELLATUR VILLAGE GUDUR MANDAL SPS NELLORE DISTRICT NELLORE NELLORE 524103	NOT APPLICABLE	27904129.56	DOUBTFUL	02-11-2023	COMMERCIAL	MR. CHUNDURU RAGHURAMIAIH
5544	VIJAYAWADA	NELLORE	NELLORE MAIN-1	ANDHRA PRADESH	M/S SRI SRINIVASA RYTHU SEVA KENDRAM	MRS. PERAM SUJANA	D NO 6 31 N H 5 ROAD NR PALEM NELLORE NELLORE 524002	W/O MR. PERAM SRINIVASULU REDDY 4-8-159, SRI SAI NILIYAM, FCI COLONY NAZEER THOTA, NEAR SAI BABA TEMPLE RAMAKRISHNA NAGAR, NELLORE - 524 002	20257694.55	DOUBTFUL	30-09-2023	COMMERCIAL	MR. PERAM SRINIVASULU REDDY MRS. PERAM SUJANA
5545	VIJAYAWADA	NELLORE	NELLORE MAIN-2	ANDHRA PRADESH	MR. SHAIK KHAJA RASOOL	MRS. SHAIK KHAJABEE	H NO 8-2-609/M/1/A G S NAGAR ROAD NO 10 BANJARA HILLS HYDERABAD 500034	W/O MR. SHAIK KHAJA RASOOL D.NO. 8-2-609/M/1/A3 GS NAGAR ROAD NO. 10, BANJARA HILLS HYDERABAD- 500 034	1517645.64	DOUBTFUL	28-02-2023	RESIDENTIAL FLAT	MR. SHAIK KHAJA RASOOL

Display of information - Secured assets possessed under the SARFAESI Act, 2002													
Sl no	ZO	RO	BRANCH	STATE	BORROWER NAME	GUARANTOR NAME (WHEREVER APPLICABLE)	REGISTERED ADDRESS OF THE BORROWER	REGISTERED ADDRESS OF THE GUARANTOR(Wherever applicable)	Outstanding Amount ( In Rs)	Asset Classification	Date of Asset Classification	Details of security possessed	Name of the Title Holder of the security possessed
5546	VIJAYAWADA	NELLORE	NELLORE MAIN-3	ANDHRA PRADESH	M/S RS ENTERPRISES	NOT APPLICABLE	PROP: MR. TULASI VENKATA SUNEEL KUMAR KSR COMPLEX, MANDAPALA STREET SPSR NELLORE - 524001	NOT APPLICABLE	650332.00	DOUBTFUL	29-07-2023	COMMERCIAL	MR. TULASI VENKATA SUNEEL KUMAR MRS. TULASI RATNA MANJUSHA
5547	VIJAYAWADA	NELLORE	NELLORE MAIN-3	ANDHRA PRADESH	M/S RS SILVERS	NOT APPLICABLE	PROP: MR. TULASI VENKATA SUNEEL KUMAR KSR COMPLEX, MANDAPALA STREET SPSR NELLORE - 524001	NOT APPLICABLE	406272.00	DOUBTFUL	30-09-2023	COMMERCIAL	MR. TULASI VENKATA SUNEEL KUMAR MRS. TULASI RATNA MANJUSHA
5548	VIJAYAWADA	NELLORE	NELLORE MAIN-3	ANDHRA PRADESH	M/S SRI HARI ROHITH TRADERS	NOT APPLICABLE	MR. PEMMASANI SUNEEL KUMAR D.NO.26-9-285 VINAYAKA STREET BV NAGAR, BEHIND BAWARCHI I SPSR NELLORE-524004	NOT APPLICABLE	645661.50	DOUBTFUL	01-03-2023	RESIDENTIAL	MR. PEMMASANI SUNEEL KUMAR
5549	VIJAYAWADA	NELLORE	NELLORE MAIN-3	ANDHRA PRADESH	TULASI VENKATA SUNEEL KUMAR & TULASI RATNA MANJUSHA	NOT APPLICABLE	D NO 16-1-579,SANTHI NAGAR NEAR CHAMUNDESWARI APARTMENT NELLORE 524002	NOT APPLICABLE	1053424.57	DOUBTFUL	01-08-2023	COMMERCIAL	TULASI VENKATA SUNEEL KUMAR & TULASI RATNA MANJUSHA
5550	VIJAYAWADA	NELLORE	STONEHOUSEPETA-1	ANDHRA PRADESH	M/S SRI ANJANEYA RICE MILL	MRS GUDIPATI SUJATHA	79/1 KORUTURU KORUTURU VILLAGE INDUKURPET MANDAL NELLORE NELLORE 524002	W/O.ANJANEYULU S NO 28/1/960, PRASANTHI NAGAR, MYPADU ROAD, S.P.S.R NELLORE DIST - 524313	4930826.19	DOUBTFUL	29-10-2023	COMMERCIAL	MR GUDIPATI ANJANEYULU
5551	VIJAYAWADA	NELLORE	SULLURUPETA	ANDHRA PRADESH	M/S SS ENGINEERS	MRS. GUJJURU HEMA KUMARI	5-206, CHITRA KUDEM PARK STREET SULLURPET NEL LORE SULLURPETA 524121	W/O MADDU VIJAYA KUMAR D.NO. 12-279, SIVALAYAM STREET, SULLURUPET, SPSR NELLORE-524121	14278560.84	DOUBTFUL	24-08-2023	RESIDENTIAL	MR. MADDU NAGURIAIH MR. NARRA ASHOK
5552	VIJAYAWADA	NELLORE	SULLURUPETA	ANDHRA PRADESH	MR. SHAIK ZAMEER BASHA	MR. SHAIK SULTHAN BASHA	S/O SHAIK AMEER BASHA SAINAGAR STREET NO 13 SULLURPETA SULLURPETA 524121	SAI NAGAR, NEAR WATER TANK, SULLURUPETA, 524121	5034477.02	DOUBTFUL	15-04-2023	RESIDENTIAL	MR.SHAIK ZAMEER BASHA
5553	VIJAYAWADA	NELLORE	SULLURUPETA	ANDHRA PRADESH	M/S VPR CONSTRUCTIONS	MR B SANKARA REDDY	SULLURUPET SPSR NELLORE SULLURPETA 524121	S/O B.NARAYANA REDDY D.NO.20-2-507/13, MARUTHI NAGAR, KORLAGUNTA, TIRUPATHI CHITTOOR DISTRICT.	176454220.95	DOUBTFUL	11-04-2023	COMMERCIAL & RESIDENTIAL	MR. VENATI SRIKANTH REDDY
5554	VIJAYAWADA	NELLORE	SWARNA BHARAT TRUST	ANDHRA PRADESH	MR. SREENIVASULU REDDY KALUVOYA	MR. SURESH REDDY DUVVURU	FLAT NO 401, GAYATHRI NILAYAM NIRMALANAGAR, PODALAKUR ROAD NELLORE 524004	S/O DUVVURU SUDHAKAR REDDY FLAT NO.302, 4TH FLOOR SRINIVASA RESIDENCY APARTMENTS RAMALINGAPURAM SPSR NELLORE-524002	2454258.20	DOUBTFUL	07-06-2023	RESIDENTIAL FLAT	MR. SREENIVASULU REDDY KALUVOYA
5555	VIJAYAWADA	NELLORE	TADA	ANDHRA PRADESH	MR. N THARUN KUMAR	NOT APPLICABLE	FLAT NO 4404 4TH FLOOR 57 58 THETTAN KULAM ROAD JAIN THERABANTH NAGAR MACHAVARAM MADHAVARAM 600060	NOT APPLICABLE	2205176.72	DOUBTFUL	04-06-2023	RESIDENTIAL FLAT	MR. N THARUN KUMAR
5556	VIJAYAWADA	NELLORE	VENKATAGIRI-2	ANDHRA PRADESH	MR. R SATISH KUMAR	CHINNAPPA RAJAVELU	S/O CHINNAPPA RAJAVELU 9TH BETALIAN VALLIVEDU POST,SPSR NELLORE VENKATAGIRI 524132	S/O CHINNAPPA,DR.NO:10-8,9TH BETALIAN VALLIVEDU,SPSR NELLORE	1102490.99	SUB STANDARD	28-07-2023	RESIDENTIAL BUILDING	MR. R SATISH KUMAR

Display of information - Secured assets possessed under the SARFAESI Act, 2002													
Sl no	ZO	RO	BRANCH	STATE	BORROWER NAME	GUARANTOR NAME (WHEREVER APPLICABLE)	REGISTERED ADDRESS OF THE BORROWER	REGISTERED ADDRESS OF THE GUARANTOR(Wherever applicable)	Outstanding Amount ( In Rs)	Asset Classification	Date of Asset Classification	Details of security possessed	Name of the Title Holder of the security possessed
5557	VIJAYAWADA	NELLORE	VENKATAGIRI-2	ANDHRA PRADESH	MR. KALAPATI RAMA GOPAL	NOT APPLICABLE	SO TUKARAM 13 51 GAJULA STREET VENKATAGIRI SPSR NELLORE VENKATAGIRI 524132	NOT APPLICABLE	538766.79	SUB STANDARD	20-07-2023	VACANT LAND	MR. KALAPATI RAMA GOPAL
5558	VIJAYAWADA	NELLORE	VENKATAGIRI-2	ANDHRA PRADESH	MR. SHAIK FAZULLAH	MRS. ARATIKAYALA SIVA KALYANI	D NO-27-196 MASAPETA STREET VENKATAGIRI VENKATAGIRI 524132	D/O SANKARAIAH D.NO. 19-112-1 BAZAAR STREET, VENKATAGIRI TOWN TIRUPATHI - 524132	594072.88	DOUBTFUL	30-06-2023	VACANT LAND	MR. SHAIK FAZLULLAH
5559	VIJAYAWADA	ONGOLE	B.NIDAMANURU	ANDHRA PRADESH	EEMANI KOTESWARAMMA	1.MR. INKOLLU MADHUSUDHANA REDDY (Co-OBLIGANT) S/o. Venkata Rami Reddy, D No 3-122, H Nidamanuru Village, Naguluppalapdu Mandal, Prakasam Dt-523183.  2.MR. EMANI SUBBAREDDY (Co-BORROWER) S/o. Veera Reddy, D No 3-122, H Nidamanuru Village, Naguluppalapdu Mandal, Prakasam Dt-523183.  2.MR. BADE RAMA SUBBA REDDY (GUARANTOR) C/o. Bade Jaya Rami Reddy, B. Nidamanur, Naguluppalapdu Mandal, Prakasam Dt-523183, Mobile: 9642933913.	1.MRS. EMANI KOTESWARAMMA (BORROWER) W/o. Subba Reddy, D No 3-122, H Nidamanuru Village, Naguluppalapdu Mandal, Prakasam Dt-523183.  2.MR. EMANI SUBBAREDDY (Co-BORROWER) S/o. Veera Reddy, D No 3-122, H Nidamanuru Village, Naguluppalapdu Mandal, Prakasam Dt-523183.  2.MR. BADE RAMA SUBBA REDDY (GUARANTOR) C/o. Bade Jaya Rami Reddy, B. Nidamanur, Naguluppalapdu Mandal, Prakasam Dt-523183, Mobile: 9642933913.	1.MR. INKOLLU MADHUSUDHANA REDDY (Co-OBLIGANT) S/o. Venkata Rami Reddy, D No 3-122, H Nidamanuru Village, Naguluppalapdu Mandal, Prakasam Dt-523183.  2.MR. BADE RAMA SUBBA REDDY (GUARANTOR) C/o. Bade Jaya Rami Reddy, B. Nidamanur, Naguluppalapdu Mandal, Prakasam Dt-523183, Mobile: 9642933913.	1188796.11	SUB STANDARD	01-06-2023	All the part and parcel of Land & Residential building admeasuring to an extent of 129.00 sq. yards situated at Sy No. 440/2, Nearby Door No. 3-123, H Nidamanuru Village, Naguluppalapadu Mandal, Prakasam Dt., belonging to MRS. EMANI KOTESWARAMMA	MRS. EMANI KOTESWARAMMA
5560	VIJAYAWADA	ONGOLE	C S R SARMA COLLEGE	ANDHRA PRADESH	KARUNASREE SCIENTIFIC&CHE	MR. MURIKIPUDI VENKATESWRALU S/o. Chandraiah, H.No.6-69, Rachapudi Village, Korisapadu Mandal, Parkasam dt.- 523186.	/S. KARUNASREE SCIENTIFIC & CHEMICALS CO. Prop: MR. BUTTI RAMESH BABU S/o Subbaiah, Shop No.7, Ratnam Golden Towers, North By-Pass Road, Ongole. Prakasam Dt-523001.	MR. MURIKIPUDI VENKATESWRALU S/o. Chandraiah, H.No.6-69, Rachapudi Village, Korisapadu Mandal, Parkasam dt.- 523186.	1773227.99	DOUBTFUL	01-03-2021	Urban Property -Site & shop (Shop in commercial complex) extent of 26.66 Sq. Yards, situated at ORS No's 389/1B1,389/1B2,D.no.6-27(38),Ground floor, Ratnam Golden Towers, North By-pass road, Sri Nagar, Ongole,Prakasam dt. Belongs to Mr. BUTTI RAMESH BABU	Mr. BUTTI RAMESH BABU
5561	VIJAYAWADA	ONGOLE	C S R SARMA COLLEGE	ANDHRA PRADESH	DANDE SURENDRA	MRS. DANDE SRIDEVI W/o. Surendra, D.no.2-1-192, Near Three Statues, Gaddalagunta, Ongole, Parkasam dt.523001	MR. DANDE SURENDRA S/o. Krishna, D.no.2-1-192, Near Three Statues, Gaddalagunta, Ongole, Prakasam dt.523001.	MRS. DANDE SRIDEVI W/o. Surendra, D.no.2-1-192, Near Three Statues, Gaddalagunta, Ongole, Parkasam dt.523001	1067982.25	DOUBTFUL	30-11-2020	Land and Residential building belonging to MR. DANDE SURENDRA, admeasuring 104.88 Sq. yds with plinth area of 700 Sqft situated at Syno. 638, Ward No. 1, Block No. 12, D. No. 2-1-297, Gaddalagunta, Ongole, Prakasam district	MR. DANDE SURENDRA
5562	VIJAYAWADA	ONGOLE	C S R SARMA COLLEGE	ANDHRA PRADESH	ABHISHEK GARMENTS EXPORT COMPA	Pammisetty Jayaraju	34-62-530 sujatha nagar 7th line ongole	34-62-530 sujatha nagar 7th line ongole	1358010.38	DOUBTFUL	02-05-2019	vacant site at s.no 158/1,158/2, marrichetla colony, Pragathi nagar, ongole	Pammisetty Jayaraju
5563	VIJAYAWADA	ONGOLE	C S R SARMA COLLEGE	ANDHRA PRADESH	MARAKA VENKATA SURYA NARA	MARAKA SULOCHANA	S/o. Somaiah, D. No.48-1-108/3, Near Marati Palem, Bandar Road, Ongole, Prakasam Dt.- 523001.	W/o. Venkata Suryanarayana Raju, D. No.48-1-108/3, Near Marati Palem, Bandar Road, Ongole, Prakasam Dt-523001.	1772947.00	DOUBTFUL	30-11-2020	Urban Vacant Land belonging to MRS. MARAKA SULOCHANA (Doc. No. 2991/2004), admeasuring 164 Sq Yards situated at T.S.NO. 413, 6th Ward, 7th Block, Near D.NO.50-1-59, 50-1-60, Bandar Road, Ongole Municipal Corporation, Prakasam District	MARAKA SULOCHANA



Display of information - Secured assets possessed under the SARFAESI Act, 2002													
Sl no	ZO	RO	BRANCH	STATE	BORROWER NAME	GUARANTOR NAME (WHEREVER APPLICABLE)	REGISTERED ADDRESS OF THE BORROWER	REGISTERED ADDRESS OF THE GUARANTOR(Wherever applicable)	Outstanding Amount ( In Rs)	Asset Classification	Date of Asset Classification	Details of security possessed	Name of the Title Holder of the security possessed
5564	VIJAYAWADA	ONGOLE	C S R SARMA COLLEGE	ANDHRA PRADESH	SRI SAI ENTERPRISES	MAMILLAPALLI NEELIMA	BODAPATI NAVEEN BABU, S/o. Narasimha Rao, Flat no: 503, Charitha Apartments, Samatha Nagar, Ongole, Prakasam Dt-523001.	W/o. Brahmanaidu, D.no.9-25-55F/2, Janathapet, Kavali Municipality, SPSR Nellore dt.524201.	31748871.80	DOUBTFUL	30-11-2020	PROPERTY-1: Urban vacant Residential Site extent of 305.00 Sq. Yards at Sy.no. 675, plot no 45, Near Kotareddy Hospital, East side to Revenue Colony, Mahadevapuram Kandukur Municipality, Prakasam District belongs to MRS. MAMILLAPLLI NEELIMA, w/o Brahmanaidu  PROPERTY-2: Urban vacant Residential Site extent of 389.22 Sq. Yards or 3503 sq. feet at Sy. no. 675, plot no 44, Near Kotareddy Hospital, East side to Revenue Colony, Mahadevapuram Kandukur Municipality, Prakasam district belongs to MRS. MAMILLAPLLI NEELIMA,	MAMILLAPALLI NEELIMA
5565	VIJAYAWADA	ONGOLE	C S R SARMA COLLEGE	ANDHRA PRADESH	YARRA RANGANAYAKAMMA	MR. YARRA ABHINAY CHOWDARY S/o Yarra Venkateswara rao, Flat no 305, Maruthi Heights, Mangamur road, Ongole, Prakasam dt.523001.	1.MRS. YARRA RANGANAYAKAMMA w/o Venkateswara rao , Flat no 305, Maruthi Heights, Mangamur road, Ongole, Prakasam dt.523001.	MR. YARRA ABHINAY CHOWDARY S/o Yarra Venkateswara rao, Flat no 305, Maruthi Heights, Mangamur road, Ongole, Prakasam dt.523001.	440355.31	DOUBTFUL	06-08-2023	Residential flat No.301(Triple Bed Room Flat) in 3rd floor to the extent of 1729 sq ft. (including 1384 sq. ft. plinth and 345 sq. ft common area), and 80 sq. feet site for car parking in stilt floor, corridor, steps, common area with all other easementary rights, and an undivided and unspecified share to the extent of 72 sq. yards or 60.448 sq. meters of site belonging to MRS. YARRA RANGANAYAKAMMA W/o. Venkateswara Rao and MR. YARRA ABHINAY CHOWDARY S/o. Yarra Venkateswara Rao, out of the total extent of 7200 sq. Feet or 800 sq. Yards or 672 Sq. Meters at Maruthi heights Apartment situated at d No: 7-331/8, Sy. No 253, plot no 21 and 22, Near Indane Gas Office, Mangamoor Road, Ongole Rural Village, Ongole Municipality area, Ongole Sub-registry, Prakasam District	MRS. YARRA RANGANAYAKAMMA
5566	VIJAYAWADA	ONGOLE	CHIMAKURTHY-3	ANDHRA PRADESH	SAI SURYA ROD RECONDITION	GOLLAPUDI CHINNABBAI	SAI SURYA ROD RECONDITION WORKS, Prop: Sk. Moulali Opp. Ganga weigh bridge, Kurnool road Chimakurthy, Prakasam dt., 523226	S/o. Bulli kotaiah, D.no.7-407-3, Chimakurthy, Prakasam dt. - 523226.	934051.19	DOUBTFUL	01-03-2021	All the part and parcel of Land measuring 3000 sq feet or 333.33 Sq. Yards including shed with D.No: 1-214(1), Asst No. 6299 at Sy no 237, Plot No: 12, Near Petrol Out Lets, Ongole- Podili road, chimakurthy (Reg. Dco No. 605/2009) belongs to Shaik Moulali	SK. MOULAL
5567	VIJAYAWADA	ONGOLE	CHIRALA-2	ANDHRA PRADESH	SYED AMEERUDDEN SAHEB SON	Syed Irfan	D.No : 2-43/2, S R Road, Anumallipeta, Vetapalem, Chirala, Bapatla Dist.	D.No : 2-43/2, S R Road, Anumallipeta, Vetapalem, Chirala, Bapatla Dist.	661236.00	DOUBTFUL	28-06-2018	Residential Land and Building at D.No: 2-43,	Syed Irfan
5568	VIJAYAWADA	ONGOLE	CHIRALA-2	ANDHRA PRADESH	KATRAGADDA VENKAT RAO	Siddabathula Ramesh babu	H No:6-197/14a,4th Lane,Sri Nagar Colony, Kurnool Road,Ongole,Prakasam Dist, Andhra Pradesh-523001	HNNo:9-24-53/9,Lbs Nagar, near Govt Hospital, Perala,Chirala-2,Prakasam Dist,Andhra Pradesh-523157.	1710131.00	DOUBTFUL	06-08-2018	Residential Flat with Flat No:107,SNo:110/7A,Ground Floor, Mannam Pride Apartment,Abutting to Chirala-2 Bypass Road ,Kothapeta, Kothapeta Village & grama Panchayath,Vetapalem Mandal,Prakasam Dist,Andhra Pradesh measuring to an extent of 57 Sq.yards UDS and 1196 Sq.feet super Plinth area in the name of Mr.Katragadda Venkat Rao.	KATRAGADDA VENKAT RAO
5569	VIJAYAWADA	ONGOLE	CHIRALA-2	ANDHRA PRADESH	POKURI PRAVEEN KUMAR	Kona Syam Sundar Babu	S/o Hanumantha Rao, D No:5-259, NGO Colony, Opp Power Office, Kurnool Road, Ongole ,Prakasam Dist, Andhra Pradesh-523001.	S/o Somaiah,HNNo:26-2-5,Ram Nagar, Near Microwave Station,Chirala-2, Prakasam Dist, Andhra Pradesh-523155	1739253.18	DOUBTFUL	29-08-2018	Residential Flat with Flat No:507,SNo:110/7A,Fourth Floor, Mannam Pride Apartment,Abutting to Chirala-2 Bypass Road ,Kothapeta,Kothapeta Village & grama Panchayath,Vetapalem Mandal,Prakasam Dist,Andhra Pradesh measuring to an extent of 57 Sq.yards UDS and 1196 Sq.feet super Plinth area in the name of Mr.Pokuri Praveen Kumar.	POKURI PRAVEEN KUMAR

Display of information - Secured assets possessed under the SARFAESI Act, 2002													
Sl no	ZO	RO	BRANCH	STATE	BORROWER NAME	GUARANTOR NAME (WHEREVER APPLICABLE)	REGISTERED ADDRESS OF THE BORROWER	REGISTERED ADDRESS OF THE GUARANTOR(Wherever applicable)	Outstanding Amount ( In Rs)	Asset Classification	Date of Asset Classification	Details of security possessed	Name of the Title Holder of the security possessed
5570	VIJAYAWADA	ONGOLE	COURT STREET	ANDHRA PRADESH	RAJA RAJESWARI ROCKS	Mr. Bhimanadam Venkatareddy S/o Subbareddy Dno 1-66A, Gurrappadia, Kondepi Mandal, Prakasam District  Shri. Mekala Venkateswarareddy S/o Malakonda Reddy Dno 5-66, Pidathalapudi village, Chimakurthi Mandal, Praksam District.  Shri. Achakala Sai Kotewararao S/o Venkata Subbaiah DNo. 58-6-23, Behind Ranga Bhavan	M/S. RAJA RAJESWARI ROCKS Managing Partner: Linga Ramakrishna Reddy Plot No: 50&51, SNo. 259/1A & 260/1A2, APIIC Growth Centre, Gundlapalli Village, Maddipadu Mandal, Prakasam District.  SMT. LINGA SATYAVATHI W/o Linga Ramakrishnareddy Flat No. 401, Alavala Residency, Rajeev Nagar, Ongole 523001	Mr. Bhimanadam Venkatareddy S/o Subbareddy Dno 1-66A, Gurrappadia, Kondepi Mandal, Prakasam District  Shri. Mekala Venkateswarareddy S/o Malakonda Reddy Dno 5-66, Pidathalapudi village, Chimakurthi Mandal, Praksam District.  Shri. Achakala Sai Kotewararao S/o Venkata Subbaiah DNo. 58-6-23, Behind Ranga Bhavan	27196384.57	DOUBTFUL	21-05-2021	1.Industrial Property (i.e., Factory Land and Buildings and Machinery) with total extent of 7534.80 sq.yds, located at Plot No. 50& 51, in old SNo. 259 & 260 with New SNo. 259/1A & 260/1A2, APIIC Growth Centre, Gundlapalli Village, Maddipadu Mandal, Prakasam District, belongs to M/s Raja Rajeswari Rocks, represented by Managing partner- Mr. Linga Ramakrishnareddy and Partner Mr. Mekala Venkateswarareddy. The boundaries of the property are as follows:  North: 20M wide Road, East: 20 M Wide Road South: Plot No. 49 West: Plot No. 113& 114  2.Residential Flat bearing No. 401 in 3rd floor ( Ground+3) of Alavala Residency with plinth area including balconies, amenities and common area of 1306.50 sq. ft, with undivided and unspecified share of 40.00 sq. yds out of total site area of 400.00 sq.yds in Sno 280/1C located in Rajeev Nagar, Ongole belongs to Mr. Linga Ramakrishna Reddy  Boundaries of total area of 400.00sq.yds: North: M P Road, East: Property of Kanuboddi Subbayamma South: Property of Virepalli Subba Reddy West: 15 ft Wide Road	Mr. Linga Ramakrishnareddy and Partner Mr. Mekala Venkateswararedd
5571	VIJAYAWADA	ONGOLE	COURT STREET	ANDHRA PRADESH	M/S INDIAN STONE IMPEX	Mr. Bhimanadam Venkatareddy S/o Subbareddy Dno 1-66A, Gurrappadia, Kondepi Mandal, Prakasam District  Shri. Mekala Venkateswarareddy S/o Malakonda Reddy Dno 5-66, Pidathalapudi village, Chimakurthi Mandal, Praksam District.  Shri. Achakala Sai Kotewararao S/o Venkata Subbaiah DNo. 58-6-23, Behind Ranga Bhavan	M/S. RAJA RAJESWARI ROCKS Managing Partner: Linga Ramakrishna Reddy Plot No: 50&51, SNo. 259/1A & 260/1A2, APIIC Growth Centre, Gundlapalli Village, Maddipadu Mandal, Prakasam District.  SMT. LINGA SATYAVATHI W/o Linga Ramakrishnareddy Flat No. 401, Alavala Residency, Rajeev Nagar, Ongole 523001	Mr. Bhimanadam Venkatareddy S/o Subbareddy Dno 1-66A, Gurrappadia, Kondepi Mandal, Prakasam District  Shri. Mekala Venkateswarareddy S/o Malakonda Reddy Dno 5-66, Pidathalapudi village, Chimakurthi Mandal, Praksam District.  Shri. Achakala Sai Kotewararao S/o Venkata Subbaiah DNo. 58-6-23, Behind Ranga Bhavan	20249066.32	DOUBTFUL	01-03-2021	1.Industrial Property (i.e., Factory Land and Buildings and Machinery) with total extent of 7534.80 sq.yds, located at Plot No. 50& 51, in old SNo. 259 & 260 with New SNo. 259/1A & 260/1A2, APIIC Growth Centre, Gundlapalli Village, Maddipadu Mandal, Prakasam District, belongs to M/s Raja Rajeswari Rocks, represented by Managing partner- Mr. Linga Ramakrishnareddy and Partner Mr. Mekala Venkateswarareddy. The boundaries of the property are as follows:  North: 20M wide Road, East: 20 M Wide Road South: Plot No. 49 West: Plot No. 113& 114  2.Residential Flat bearing No. 401 in 3rd floor ( Ground+3) of Alavala Residency with plinth area including balconies, amenities and common area of 1306.50 sq. ft, with undivided and unspecified share of 40.00 sq. yds out of total site area of 400.00 sq.yds in Sno 280/1C located in Rajeev Nagar, Ongole belongs to Mr. Linga Ramakrishna Reddy  Boundaries of total area of 400.00sq.yds: North: M P Road, East: Property of Kanuboddi Subbayamma South: Property of Virepalli Subba Reddy West: 15 ft Wide Road	Mr. Linga Ramakrishnareddy and Partner Mr. Mekala Venkateswararedd

Display of information - Secured assets possessed under the SARFAESI Act, 2002													
Sl no	ZO	RO	BRANCH	STATE	BORROWER NAME	GUARANTOR NAME (WHEREVER APPLICABLE)	REGISTERED ADDRESS OF THE BORROWER	REGISTERED ADDRESS OF THE GUARANTOR(Wherever applicable)	Outstanding Amount ( In Rs)	Asset Classification	Date of Asset Classification	Details of security possessed	Name of the Title Holder of the security possessed
5572	VIJAYAWADA	ONGOLE	COURT STREET	ANDHRA PRADESH	KAJA PAVAN KUMAR	Nagam Satyanarayana S/o Brahmanandam DNo 34-1-34, Near Elephant Tree, Uppara Nagaiah Street, Ongole 523001 Prakasam District- Andhra Pradesh	Kaja Pavan Kumar, S/o Bala Sankara Rao, DNo. 37-1-409/42, New DNo. 26-43-142, Flat No. 302, Lasya Enclave Apartment, Bhagyanagar, 4th Lane, 6th Cross Road, Ongole-523001, Prakasam District- Andhra Pradesh  Kaja Sri Adilakshmi Prasanna W/o Pavan Kumar, DNo. 37-1-409/42, New DNo. 26-43-142, Flat No. 302, Lasya Enclave Apartment, Bhagyanagar, 4th Lane, 6th Cross Road, Ongole-523001, Prakasam District- Andhra Pradesh	Nagam Satyanarayana S/o Brahmanandam DNo 34-1-34, Near Elephant Tree, Uppara Nagaiah Street, Ongole 523001 Prakasam District- Andhra Pradesh	2257381.20	DOUBTFUL	07-04-2022	All that piece and parcel of Prakasam District- Ongole Sub-Registrar- Ongole Municipality, Ward No. 6, Block No. 3- Annavarappadu Village SNo. 7, Near DNo. 37-1-409/12A which is an extent of 435.55 sq. yds of vacant site out of which an undivided and unspecified extent of 43.50 sq. yds or 36.36 sq. mts of site,	Kaja Pavan Kumar
5573	VIJAYAWADA	ONGOLE	COURT STREET	ANDHRA PRADESH	LINGA RAMA KRISHNA REDDY	SMT. LINGA SATYAVATHI W/o Linga Ramakrishnareddy Flat No. 401, Alavala Residency, Rajeev Nagar, Ongole 523001	SHRI. LINGA RAMAKRISHNAREDDY S/o Venka Reddy Flat No. 401, Alavala Residency, Rajeev Nagar, Ongole 523001	SMT. LINGA SATYAVATHI W/o Linga Ramakrishnareddy Flat No. 401, Alavala Residency, Rajeev Nagar, Ongole 523001	2549743.47	DOUBTFUL	24-06-2021	Residential Flat bearing No. 401 in 3rd floor ( Ground+3) of Alavala Residency with plinth area including balconies, amenities and common area of 1306.50 sq. ft, with undivided and unspecified share of 40.00 sq. yds out of total site area of 400.00 sq.yds in SNo 280/1C located in Rajeev Nagar, Ongole belongs to Mr. Linga Ramakrishna Reddy	Mr. Linga Ramakrishnareddy
5574	VIJAYAWADA	ONGOLE	COURT STREET	ANDHRA PRADESH	HARSHA ENTERPRISES	Mr. Veerepalli Yellamanda Mr. Veerepalli Srinivasulu	M/s Harsha Enterprises, Prop: Shri. Veerepalli Yellamanda S/o Venkaiah, DHNo. 37-1-174/14, Ayyappa Complex, Opp. City Union Bank Ltd, Kurnool Road, Ongole Prakasam District	Mr. Veerepalli Yellamanda S/o Venkaiah, Dno 1-95, Sundaraiah Colony, Pernamitta (Rural) Onogle, Prakasam district.  Mr. Veerepalli Srinivasulu S/o Venkaiah, Dno 1-126, Sundaraiah Colony, Pernamitta (Rural) Onogle, Prakasam district.	406662.88	DOUBTFUL	01-03-2021	Urban Vacant Residential site bearing Plot No. 38 in Ayodhyavanam Layout admeasuring 241.77 Sq. yds in SNo. 239/5, Near Ramachandra Mission, Pernamitta, Ongole Municipal Corporation Limits, Prakasam District, belongs to Mr. Veerepalli Yellamanda. The Property bounded by North: Plot No. 37 East: Plot No. 57 South: Plot No. 39 belongs to Garikamukkala Vijaya Chandra Kumar West: 30 feet Width Road	Mr. Veerepalli Yellamanda.
5575	VIJAYAWADA	ONGOLE	COURT STREET	ANDHRA PRADESH	PADMAVATHI STEEL TRADERS	Velanati Hari Babu Gadireddy Kishore Babu	M/s Padmavathi Steel Traders Prop: Velanati Hari Babu DNo. 35-1-6, Opp District Congress Party Office, Gaddalagunta, Ongole -523001  Mr. Gadireddy Kishore Babu S/O Prabhakar, D NO 10-1-30, Balajiraopet, Ongole - 523001	Velanati Hari Babu DNo. 35-1-6, Opp District Congress Party Office, Gaddalagunta, Ongole -523001  Mr. Gadireddy Kishore Babu S/O Prabhakar, D NO 10-1-30, Balajiraopet, Ongole - 523001	4958830.50	DOUBTFUL	30-11-2019	All that part and parcel of Land along with tiled house belonging to Mr. Velanati Haribabu S/o Jayaram (Doc. No. 6629/2015) admeasuring 450 sq. ft of Tiled house in 1083 sq. ft site at TS No. 1015/2, DNo. 35-1-, Assessment No. 1035031895 SC No. 1910, Opp. District Congress Party Office, Gaddalagunta Road, Ongole bounded by North: Municipal Road, East: Property of Velantai Madhavarao South: Municipal Road, West: Poroperties of Velanati Vani and Boddapati Subbarao	Mr. Velanati Haribabu

Display of information - Secured assets possessed under the SARFAESI Act, 2002													
Sl no	ZO	RO	BRANCH	STATE	BORROWER NAME	GUARANTOR NAME (WHEREVER APPLICABLE)	REGISTERED ADDRESS OF THE BORROWER	REGISTERED ADDRESS OF THE GUARANTOR(Wherever applicable)	Outstanding Amount ( In Rs)	Asset Classification	Date of Asset Classification	Details of security possessed	Name of the Title Holder of the security possessed
5576	VIJAYAWADA	ONGOLE	COURT STREET	ANDHRA PRADESH	SRI PRASANNA ANJENEYA TRADERS	SMT. DIVI PADMA, MR. DIVI MALAKONDAIAH MR. MENIKONDA HARIBABU	M/S. SRI PRASANNA ANJANEYA TRADERS Proprietor: Mrs. Divi Padma DNo. 2-4-50/2A, C/o Sri Anjaneya Weigh Bridge, O. V. Road, Kandukur- SPSR Dist- 523105	SMT. DIVI PADMA, W/o Malakondaiah, Dno. 112-1/3, Santhosh Nagar, Vikkiralapeta road, Kandukur, SPSR Dist- 523105  MR. DIVI MALAKONDAIAH, S/o Peraiah, Dno. 112-1/3, Santhosh Nagar, Vikkiralapeta road, Kandukur, SPSR Dist- 523105  MR. MENIKONDA HARIBABU S/o Kondiah, Dno. 1-7-151, Mahadevapuram, Kandukur Mandal, SPSR Dist- 523105	25822892.63	DOUBTFUL	29-07-2019	1.Urban Vacant Site Admeasuring 239.22 Sq. yds belonging to Mrs. Divi Padma W/o Malakondaiah bearing Plot No. 5 in SNo. 574/1E, Kandukur, Prakasam District, Andhra Pradesh bounded by:  North: Site in Plot No. 6 East: Site Belonging to Divi Venkateswarlu and others South: Site in plot no. 4 West: 25 Feet Width Way (Doc No.4211/2015)  2.Urban Vacant Site Admeasuring 390.77 Sq. yds belonging to Mr. Divi Malakondaiah S/o Peraiah bearing Plot No. 7 & 8 in SNo. 574/1D, Kandukur, Prakasam District, Andhra Pradesh bounded by:  North: Site Belonging to Divi Venkateswarlu East: 25 Feet Width Way South: 30 Feet Width Way West: 25 Feet Width Way  3.Urban Vacant Site Admeasuring 798.55 Sq. yds belonging to Mr. Divi Malakondaiah S/o Peraiah bearing Plot No. 1 in SNo. 590/1, Kandukur, Prakasam District, Andhra Pradesh bounded by:  North: 25 Feet Width Way and some extent of site belongs to Divi Koteswararao <del>East:- Plot no.2 to 6 belongs to Divi Venkateswarlu and others</del>	Mrs. Divi Padma Mr. Divi Malakondaiah Mr. Menikonda Hari Babu
5577	VIJAYAWADA	ONGOLE	DARISI	ANDHRA PRADESH	SRI ANJANIPUTRA EDUCATION	MR. MULE GOPAL REDDY S/o Rattalah, Treasurer Address: 14-215/1, Addanki Road, Auto Nagar, Darsi - 523247.  MR. ISTHALAMUDI RAJARAMI REDDY, S/o E. Brahma Reddy President Address: 14-185, Puchalametta, Addanki Road, Darsi.  MR. ESTHALAMUDI BRAHMA REDDY, S/o Subbarayudu Executive Member Address: 14-185, Puchalametta, Addanki Road, Darsi.  SMT. ESTHALAMUDI	M/s. SRI ANJANIPUTRA EDUCATIONAL SOCIETY Sec & Corr : Mr Esthalamudi Chenna Reddy, Satram Street, DARSI.  MR. ESTHALAMUDI CHENNA REDDY, S/o Brahma Reddy, Secretary & Correspondent Address: E.C.R. MODEL VILLAGE, CHINTALAPALEM ROAD, DARSI - 523247  MR. ISTHALAMUDI RAJARAMI REDDY, S/o E. Brahma Reddy President Address: 14-185, Puchalametta, Addanki Road, Darsi.  MR. ESTHALAMUDI BRAHMA REDDY, S/o Subbarayudu Executive Member Address: 14-185, Puchalametta, Addanki Road, Darsi.	MR. MULE GOPAL REDDY S/o Rattalah, Treasurer Address: 14-215/1, Addanki Road, Auto Nagar, Darsi - 523247.  MR. ISTHALAMUDI RAJARAMI REDDY, S/o E. Brahma Reddy President Address: 14-185, Puchalametta, Addanki Road, Darsi.  MR. ESTHALAMUDI BRAHMA REDDY, S/o Subbarayudu Executive Member Address: 14-185, Puchalametta, Addanki Road, Darsi.	60703053.48	DOUBTFUL	04-05-2022	PROPERTY 1 : EMD of title deeds of land and school Building in an extent of 18392 Sq. Yards situated at Sy.No. 216/2 & 216/3 pothavaram Road , Chalivendram , Darsi village and mandal , prakasham district belongs to M/S. M/s. SRI ANJANIPUTRA EDUCATIONAL SOCIETY  [Regd.sale deed dt.30-03-2001 under document No.368/2001 and Dt.30-03-2001 Do.No. 369/2001 of SRO, Darsi] East : The Site of Anjani putra educational society , darsi Rep.by its secretary and orrespondent , ESTHALAMUDI Chenna Reddy in S.No. 216/4 South : The land of Daram Lakshmi Reddy West : The Land of VeeramReddy Subba Reddy North : The Land of Savithramma  PROPERTY 2 : EMD of title deeds of semi-urban vacant site and Residential ground floor and first floor building admeasuring to 204.44 sq.yards situated at S.No.68/1A2 , with near Do.No. 14-185 Puchthalametta , Darsi belonging to Mr. Esthalamudi Raja Rami Reddy S/O. Brahma Reddy  [Regd.sale deed dt.27-09-2014 under document No.3394/2014 of SRO, Darsi]	M/s. SRI ANJANIPUTRA EDUCATIONAL SOCIETY  Mr. Esthalamudi Raja Rami Reddy  Mr. Esthalamudi Chenna Reddy

Display of information - Secured assets possessed under the SARFAESI Act, 2002													
Sl no	ZO	RO	BRANCH	STATE	BORROWER NAME	GUARANTOR NAME (WHEREVER APPLICABLE)	REGISTERED ADDRESS OF THE BORROWER	REGISTERED ADDRESS OF THE GUARANTOR(Wherever applicable)	Outstanding Amount ( In Rs)	Asset Classification	Date of Asset Classification	Details of security possessed	Name of the Title Holder of the security possessed
5578	VIJAYAWADA	ONGOLE	DARISI	ANDHRA PRADESH	FIRST ESTATE	MR. ISTALAMUDI RAJARAMI REDDY S/o Brahma Reddy, Address 1 : D No 2-53, Reddy Palem, Paidy Padu, Prakasam District-523271. Address 2 : Plot No 1, Sy No 68/1A2, near D No 4-185, Putchalamitta, DARSi village & Mandal, Prakasam District-523247.  3.MRS. KOMARANENI MADHAVI HARITHA W/o Isthalamudi Raja Rami Reddy Address 1 : C/o P Srinivasa Rao,2-71, Peddivaripalem,Kommur post, Kakumanu, GUNTUR District-522112	M/S FIRST ESTATE Mg Partner's : Mr. ISTALAMUDI RAJARAMI REDDY & Mrs. KOMARANENI MADHAVI HARITHA having it's Regd Office Address : Plot No 413, Road No 22, Jubilee Hills, Khairatabad, Hyderabad, Telangana-500033. Branch Office Address : D No 4-930, Plot Nos 1 & 2, Lakshmi Nagar, Kothareddy Palem area, DARSi Village & Mandal, Prakasam Dt, AndhraPradesh-523247.	MR. ISTALAMUDI RAJARAMI REDDY S/o Brahma Reddy, Address 1 : D No 2-53, Reddy Palem, Paidy Padu, Prakasam District-523271. Address 2 : Plot No 1, Sy No 68/1A2, near D No 4-185, Putchalamitta, DARSi village & Mandal, Prakasam District-523247.  3.MRS. KOMARANENI MADHAVI HARITHA W/o Isthalamudi Raja Rami Reddy Address 1 : C/o P Srinivasa Rao,2-71, Peddivaripalem,Kommur post, Kakumanu, GUNTUR District-522112	25687909.97	DOUBTFUL	01-03-2021	Property with RCC roof Resindential building of G.F was situated at near & South side ara to Chintalapalem Bus road in ECR modal village by DTCP approval layout was at near to Chintalapalem village , Ward.no:14 with Darsi Grama S.No;726 after sub division S.No: 726/1 & 726/2 with Plot.No 29,30,80 &81 with total site area was 660.00 sq.yrds( 165+165+165+165) or 551.84 Sq.mts under Darsi (Village ,panchayat & Mandalam) Prakasam Dist.  PROPERTY-2: Property of a vacant residential site was situated at near & south side area to darsi to Chintalapalem road in ECR modal village venture with DTCP approval layout & north side to office building & Ward.no:14 with Darsi Grama S.No;726 after sub division S.No: 726/1 in which Plot .No 3 (East side part) with an extent of total site area was172.333 sq.yds or 144.09 Sq.mts under Darsi (Village ,panchayat & Mandalam) Prakasam Dist.	Mule Gopal Reddy  Estalamudi Chenna reddy
5579	VIJAYAWADA	ONGOLE	DARISI	ANDHRA PRADESH	SRI LAKSHMI AGENCIES	MULE GOPALA REDDY MULE GOPALA REDDY Mr. ISTALAMUDI RAJA RAMI REDDY MULE SYAMALA	SRI LAKSHMI AGENCIES Sole proprietor Mr. Mule Gopal Reddy H. NO.14-215/1 , PUTCHALAMETTA ADDANKI ROAD , DARSi VILLAGE % MANDAL PRAKASAM DIST	1. MULE GOPALA REDDY S/o MULE RATTIAIAH, Address 1: Sy No 726/1,726/2,Plot Nos.29,30,80&81, ECR Model Village venture, Near and south side area to Chintalapalem road, Darsi (Village & Mandal), Prakasam District, AndhraPradesh-523247. Address 2 : D No 14/215/1,near auto nagar, addanki road,putchalamitta, DARSi village & Mandal, Prakasam District-523247 Mobile Number : 9347252700  2. ESTHALAMUDI CHENNA REDDY s/o BRAHMA REDDY, Address 1 : DNo 14-171A.	8886015.07	DOUBTFUL	28-07-2021	EMD of title deeds of Semi-urban Residential vacant site admeasuring to 2274.99 sq.yards situated at S.No.726/5B,with Plot No.426,427,428,429,430,431, 440,441,442 & 443 with total extent 2274.99 Sq.yds, ECR Model village Chintalapalem Road, Darsi belonging to Smt.Mule Syamala	Smt.Mule Syamala

Display of information - Secured assets possessed under the SARFAESI Act, 2002													
Sl no	ZO	RO	BRANCH	STATE	BORROWER NAME	GUARANTOR NAME (WHEREVER APPLICABLE)	REGISTERED ADDRESS OF THE BORROWER	REGISTERED ADDRESS OF THE GUARANTOR(Wherever applicable)	Outstanding Amount ( In Rs)	Asset Classification	Date of Asset Classification	Details of security possessed	Name of the Title Holder of the security possessed
5580	VIJAYAWADA	ONGOLE	DARISI	ANDHRA PRADESH	SRI LAKSHMI TRADERS	ESTHALAMUDI CHENNA REDDY MULE SYAMALA MULE GOPALA REDDY	M/s. SRI LAKSHMI TRADERS .,Sole Proprietor : Mr. ESTHALAMUDI CHENNA REDDY, D.No. 14-404/34 , Survey Number : 340/4 A,LAMBADI COLONY , DARSI PANCHAYTHI AREA ,ADDANKI ROAD, DARSI Village & Mandal , PRAKASAM Dt , ANDHRAPRADESH-523247.	1.ESTHALAMUDI CHENNA REDDY s/o BRAHMA REDDY, Address 1 : DNo 14- 171A, Putchalamitta,DARSI village & mandal, Prakasam District- 523271. Address 2 : Sy No 726/1,726/2,Plot Nos.36,37,73&74, ECR Model Village venture, Near and south side area to Chintalapalem road, Darsi (Village & Mandal), Prakasam District, AndhraPradesh- 523247. Mobile number : 7075899871  2.MULE SYAMALA w/o MULE GOPALA REDDY, Address : Sy No 726/1 726/2 Plot	13849471.20	DOUBTFUL	01-03-2021	EMD of title deeds of semi-urban Residential vacant site admeasuring to 2165.32 sq. yards situated at S.No.726/5B, with Plot No.432, 433, 434, 435, 436, 437, 438 and 439, ECR Model village Chintalapalem Road, Darsi belonging to Smt. Mule Syamala	Smt.Mule Syamala
5581	VIJAYAWADA	ONGOLE	DORNALA	ANDHRA PRADESH	KADIVINAL NARAYANA UDAY	MR. ITHA VENKATA SUBBA RAO S/o. Veeri setti, H. No 4-245 b, 1st line, Dornala, Prakasam District, AP- 523331.	1.MR. KADIVINAL NARAYANA UDAY S/o. Vasu (late), Flat No 204, Sai Mitra Homes Apartments, Srisaillam Road, Dornala, Prakasam District, Andhra Pradesh- 523331.  2.MRS. KADIVINAL HIMA BINDU W/o. Kadivinal Narayana Uday, Flat No 204, Sai Mitra Homes Apartments, Srisaillam Road, Dornala, Prakasam District, Andhra Pradesh- 523331.	MR. ITHA VENKATA SUBBA RAO S/o. Veeri setti, H. No 4-245 b, 1st line, Dornala, Prakasam District, AP- 523331.	1348388.67	DOUBTFUL	28-07-2022	All the part and parcel of Residential flat bearing Flat No 204, SAI MITRA HOMES Apartment with an undivided and unspecified share of 41.25 sq yards out of 894.16 sq yards situated at S. No 90B/1B2C2, Near Door No. 4-157F, Near Srisaillam Arch, Dornala Village Panchayat & Mandal, Prakasam District, belonging to MR. KADIVINAL NARAYANA UDAY	MR. KADIVINAL NARAYANA UDAY
5582	VIJAYAWADA	ONGOLE	GIDDALUR	ANDHRA PRADESH	KOWLURI PEDDA KASANNA	Mr Chabollu Sirigalla Siddaiah	S/o - Mr Chinna Meera Saheb N Bayanapalli Village, Kongalaveedu PO, Giddalur Mandal, Prakasham District, AP - 523357	S/o - Sri Peraiah N Bayanapalli Village, Kongalaveedu PO, Giddalur Mandal, Prakasham District, AP - 523357	581707.00	DOUBTFUL	30-06-2014	Em of Residential building with Door Number 1-114, Near MPUP School, Main Road ,Kavuluru,G konduru mandal, Krishna District	KOWLURI PEDDA KASANNA
5583	VIJAYAWADA	ONGOLE	INKOLLU	ANDHRA PRADESH	VENNU SRINU	Gollapudi Srinivasa Rao	Mr. Vennu Srinu S/o Ramaiah, D.No. 4-80/1, Bhimavaram Village, Inkollu Mandal, Prakasam	Mr. Gollapudi Srinivasa Rao S/o Haribabu, Bhimavaram Village, Inkollu Mandal, Prakasam.	633679.18	DOUBTFUL	11-01-2019	Item 1: All that part and parcel of land admeasuring 78 Sq Yards together with the building constructed thereon bearing D.No. 4-80/1 in Sy No. 147 situated at Bhimavaram Vill, Inkollu Mandal, Prakasam Item 2: All the part of parcel of land admeasuring 270 Sq Yards together with the building constructed thereon bearing D.No. 4-80/1 in Sy No. 147 situated at Bhimavaram Vill, Inkollu Mandal, Prakasam	Vennu Srinu
5584	VIJAYAWADA	ONGOLE	INKOLLU	ANDHRA PRADESH	YADAVALLI MOHAN RAO	MR. ANANTHU NARASIMHA SWAMY S/o. Rama Brahma chari, 2-26, Koniki, Prakasam Dist.- 523167.	1.MR. YADAVALLI MOHAN RAO S/o. Adi seshu, H No 1-155, Edumudi Post, Naguluppalapadu Mandal, Prakasam Dist.-523187.  2.MRS. YADAVALLI SUJATHA W/o. Mohan Rao, H No 1- 155, Edumudi Post, Naguluppalapadu Mandal, Prakasam Dist.-523187.	MR. ANANTHU NARASIMHA SWAMY S/o. Rama Brahma chari, 2-26, Koniki, Prakasam Dist.-523167.	1273472.15	SUB STANDARD	29-10-2023	All the part and parcel of Land & Residential Building admeasuring to an extent of 118.00 Sq. yards situated at S. No 187/2, Near Door No. 1- 555, Edumudi Panchayath, Naguluppalapadu Mandal, Prakasam District, belonging to MR. YADAVALLI MOHAN RAO	MR. YADAVALLI MOHAN RAO

Display of information - Secured assets possessed under the SARFAESI Act, 2002													
Sl no	ZO	RO	BRANCH	STATE	BORROWER NAME	GUARANTOR NAME (WHEREVER APPLICABLE)	REGISTERED ADDRESS OF THE BORROWER	REGISTERED ADDRESS OF THE GUARANTOR(Wherever applicable)	Outstanding Amount ( In Rs)	Asset Classification	Date of Asset Classification	Details of security possessed	Name of the Title Holder of the security possessed
5585	VIJAYAWADA	ONGOLE	JANDRAPET	ANDHRA PRADESH	SRI PRAMOD HANDLOOMS	GUDIPATI SRIDEVI	M/s. SRI PRAMOD HANDLOOMS Proprietor: Gudipati Pothu Raju, D. No. 14-126, Vinayaka temple Street, Hastinapuram, Jandrapet (Vil), Chirala Mandal, Bapatla Dist-523165	Mrs. GUDIPATI SRIDEVI W/o. Pothuraju, D. No. 14-126, Vinayaka temple Street, Hastinapuram, Jandrapet (Vil), Chirala Mandal, Bapatla Dist-523165.	628230.90	SUB STANDARD	16-04-2023	All the part and parcel of land admeasuring to an extent of 200.00 Sq yards or 167.28 Sq Mts situated at Survey No. 550/2, Plot No.240, Block No.14, Near D. No 14-42, Hastinapuram, Devangapuri (Jandrapet Village), Chirala Mandal, Prakasam district belonging to Smt. GUDIPATI SRIDEVI	GUDIPATI SRIDEVI
5586	VIJAYAWADA	ONGOLE	KAMEPALLI	ANDHRA PRADESH	M/S MARUTHI TOBACCO TRADE	Mrs. korrakuti Rajamma w/o Venkateswarlu	Janardanpuram Village Chatukupadu Panchyat, Zargumalli Mandlam, Prakasham District	Janardanpuram Village Chatukupadu Panchyat, Zargumalli Mandlam, Prakasham District	4045716.05	DOUBTFUL	31-08-2018	Vacant residential Site measuring to an extent of 374.88 Sq yards located at Sy.Nos 1311/3 & 5, Plot No. 32 & 33 Near fly ash Bricks unit , NH-5 by pass road, kondepi Road junction, Tanguturu, Prakasham district A.P in the name of Mrs. Korrakuti Rajamma w/o Korrakuti Venkateswarlu	Korrakuti Rajamma w/o Korrakuti Venkateswarlu
5587	VIJAYAWADA	ONGOLE	KAMEPALLI	ANDHRA PRADESH	MALLIKA ENTERPRISES	Korrakuti Venkateswarlu	Janardanpuram Village Chatukupadu Panchyat, Zargumalli Mandlam, Prakasham District	Janardanpuram Village Chatukupadu Panchyat, Zargumalli Mandlam, Prakasham District	4103452.84	DOUBTFUL	31-07-2018	1. E.M of Godown measuring to an extent 253.33 Sq Yds located at Survey No.579/2 & 10,Near Door No.11-1-95, Vikkiralapeta Road, Near VijayaBalaji KalyanaMandapam, SantoshNagar,Kandukuru Municipality,Prakasam Dist, A.P, in the name of Ms.Korrakuti Rajamma W/o venkateswarlu 2. E.M of vacant Residential site Measuring to an extent 350 Sq Yards located at plot Nos 19 & 20,Sy.No 1311/3 & 1311/5, NH-5 Bye pass road-Kondepi Road Junction,Tanguturu village and panchayat,Tanguturu mandal,Prakasam Dist,A.P. in the name of Mr Korrakuti Venkateswarlu S/o Ramanaiah 3.E.M of vacant Residential site Measuring to an extent 204.44 Sq Yards located at plot Nos 10,Sy.No 1269/1 & 1270/1 & 2, NH-5 south side Bye pass road- Junction,Tanguturu village and panchayat,Tanguturu mandal,Prakasam Dist,A.P. in the name of Mr Korrakuti Venkateswarlu S/o Ramanaiah	1. Ms.Korrakuti Rajamma W/o venkateswarlu 2.Mr Korrakuti Venkateswarlu S/o Ramanaiah
5588	VIJAYAWADA	ONGOLE	KAMEPALLI	ANDHRA PRADESH	PAVAN ENTERPRISES JANARDH	1.. Mrs. korrakuti Rajamma w/o Venkateswarlu 2. korrakuti Venkateswarlu S/o korrakuti Ramaiah	Janardanpuram Village Chatukupadu Panchyat, Zargumalli Mandlam, Prakasham District	Janardanpuram Village Chatukupadu Panchyat, Zargumalli Mandlam, Prakasham District	4099969.75	DOUBTFUL	30-04-2018	1. E.M of Godown measuring to an extent 253.33 Sq Yds located at Survey No.579/2 & 10,Near Door No.11-1-95, Vikkiralapeta Road, Near VijayaBalaji KalyanaMandapam, SantoshNagar,Kandukuru Municipality,Prakasam Dist, A.P, in the name of Ms.Korrakuti Rajamma W/o venkateswarlu 2. E.M of vacant Residential site Measuring to an extent 350 Sq Yards located at plot Nos 19 & 20,Sy.No 1311/3 & 1311/5, NH-5 Bye pass road-Kondepi Road Junction,Tanguturu village and panchayat,Tanguturu mandal,Prakasam Dist,A.P. in the name of Mr Korrakuti Venkateswarlu S/o Ramanaiah 3.E.M of vacant Residential site Measuring to an extent 204.44 Sq Yards located at plot Nos 10,Sy.No 1269/1 & 1270/1 & 2, NH-5 south side Bye pass road- Junction,Tanguturu village and panchayat,Tanguturu mandal,Prakasam Dist,A.P. in the name of Mr Korrakuti Venkateswarlu S/o Ramanaiah	1. Ms.Korrakuti Rajamma W/o venkateswarlu 2.Mr Korrakuti Venkateswarlu S/o Ramanaiah
5589	VIJAYAWADA	ONGOLE	KAMEPALLI	ANDHRA PRADESH	ROHITH TOBACCOS	1.. Mrs. korrakuti Rajamma w/o Venkateswarlu 2. korrakuti Venkateswarlu S/o korrakuti Ramaiah	Janardanpuram Village Chatukupadu Panchyat, Zargumalli Mandlam, Prakasham District	Janardanpuram Village Chatukupadu Panchyat, Zargumalli Mandlam, Prakasham District	4098604.59	DOUBTFUL	30-04-2018	1. E.M of Godown measuring to an extent 253.33 Sq Yds located at Survey No.579/2 & 10,Near Door No.11-1-95, Vikkiralapeta Road, Near VijayaBalaji KalyanaMandapam, SantoshNagar,Kandukuru Municipality,Prakasam Dist, A.P, in the name of Ms.Korrakuti Rajamma W/o venkateswarlu 2. E.M of vacant Residential site Measuring to an extent 350 Sq Yards located at plot Nos 19 & 20,Sy.No 1311/3 & 1311/5, NH-5 Bye pass road-Kondepi Road Junction,Tanguturu village and panchayat,Tanguturu mandal,Prakasam Dist,A.P. in the name of Mr Korrakuti Venkateswarlu S/o Ramanaiah 3.E.M of vacant Residential site Measuring to an extent 204.44 Sq Yards located at plot Nos 10,Sy.No 1269/1 & 1270/1 & 2, NH-5 south side Bye pass road- Junction,Tanguturu village and panchayat,Tanguturu mandal,Prakasam Dist,A.P. in the name of Mr Korrakuti Venkateswarlu S/o Ramanaiah	1. Ms.Korrakuti Rajamma W/o venkateswarlu 2.Mr Korrakuti Venkateswarlu S/o Ramanaiah

Display of information - Secured assets possessed under the SARFAESI Act, 2002													
Sl no	ZO	RO	BRANCH	STATE	BORROWER NAME	GUARANTOR NAME (WHEREVER APPLICABLE)	REGISTERED ADDRESS OF THE BORROWER	REGISTERED ADDRESS OF THE GUARANTOR(Wherever applicable)	Outstanding Amount ( In Rs)	Asset Classification	Date of Asset Classification	Details of security possessed	Name of the Title Holder of the security possessed
5590	VIJAYAWADA	ONGOLE	KAMEPALLI	ANDHRA PRADESH	SAPTHAGIRI TRADERS	1.. Mrs. korrakuti Rajamma w/o Venkateswarlu 2. korrakuti Venkateswarlu S/o korrakuti Ramaiah	Janardanpuram Village Chatukupadu Panchyat, Zargumalli Mandlam, Prakasham District	Janardanpuram Village Chatukupadu Panchyat, Zargumalli Mandlam, Prakasham District	1098579.92	DOUBTFUL	30-04-2018	1. E.M of Godown measuring to an extent 253.33 Sq Yds located at Survey No.579/2 & 10,Near Door No.11-1-95, Vikkiralapeta Road, Near VijayaBalaji KalyanaMandapam, SantoshNagar,Kandukuru Municipality,Prakasam Dist, A.P, in the name of Ms.Korrakuti Rajamma W/o venkateswarlu 2. E.M of vacant Residential site Measuring to an extent 350 Sq Yards located at plot Nos 19 & 20,Sy.No 1311/3 & 1311/5, NH-5 Bye pass road-Kondepi Road Junction,Tanguturu village and panchayat,Tanguturu mandal,Prakasam Dist,A.P. in the name of Mr Korrakuti Venkateswarlu S/o Ramanaiah 3.E.M of vacant Residential site Measuring to an extent 204.44 Sq Yards located at plot Nos 10,Sy.No 1269/1 & 1270/1 & 2, NH-5 south side Bye pass road- Junction,Tanguturu village and panchayat,Tanguturu mandal,Prakasam Dist,A.P. in the name of Mr Korrakuti Venkateswarlu S/o Ramanaiah	1. Ms.Korrakuti Rajamma W/o venkateswarlu 2.Mr Korrakuti Venkateswarlu S/o Ramanaiah
5591	VIJAYAWADA	ONGOLE	KAMEPALLI	ANDHRA PRADESH	SRI RAMA TOBACCOS	Korrakuti Venkateswarlu S/o Ramaiah	H.No. 11-1-95, Santhosh Nagar, ard No. 11 Kandkur Prakasham District	Janardanpuram Village Chatukupadu Panchyat, Zargumalli Mandlam, Prakasham District	3016234.40	DOUBTFUL	30-09-2015	1. E. M of vacant Residential Plot No 10 Measuring 156.44 Sq Yards bearing Serial No. 716/1 close to railway track subway & to the fire Station Chellamma Thota, Tangutur Village & Mandalam Prakasham District. 2.1. E. M of vacant Residential Plot No 15 Measuring 156.44 Sq Yards bearing Serial No. 716/1 close to railway track subway & to the fire Station Chellamma Thota, Tangutur Village & Mandalam Prakasham District.	Mr Korrakuti Venkateswarlu S/o Ramanaiah
5592	VIJAYAWADA	ONGOLE	KANDUKUR-1	ANDHRA PRADESH	DIVI SRIDHAR	MRS. DIVI JAYAMMA (Guarantor) w/o Sridhar, D No: 10-2-100, 10th ward, RDO Office Road, Kandukur(At & Post) ,Prakasam Dist, AP.	1.MR. DIVI SRIDHAR (Borrower) S/o Venkata Subbaiah, D No: 10-2-100, 10th ward, RDO Office Road, Kandukur(At & Post) ,Prakasam Dist, AP.  2.MR. DIVI VENKTA SESHIAIAH (Co- Borrower) S/o Venkata Subbaiah, D No: 10-2-100, 10th ward, RDO Office Road, Kandukur(At & Post) ,Prakasam Dist, AP.	MRS. DIVI JAYAMMA (Guarantor) w/o Sridhar, D No: 10-2-100, 10th ward, RDO Office Road, Kandukur(At & Post) ,Prakasam Dist, AP.	378324.00	DOUBTFUL	01-01-2020	All the parts and parcel of Residential Building consists of Ground,First and second floor having plinth area of 11465q Ft in each floor and plot measuring to the extent of 41.069 gadies or 328.552 Sq yards located at Sy no. 612/1, Block no. 2, Ward no -10, Near D. No 10-2-99, RDO Office Road, Kandukur Town & Municipality, Prakasam Dist ,A.P belonging to Divi Venkata Sesaiah & Divi Sridhar	Divi Venkata Sesaiah & Divi Sridhar
5593	VIJAYAWADA	ONGOLE	KANDUKUR-1	ANDHRA PRADESH	VENNELA ENTERPRISES	MR. CHANAMALA BRAHMAIAH,  MR. YARAMALA SRINIVASULU	M/S. VENNELA ENTERPRISES, PROP: Mr. Chittithoti Sobhana Babu, Nethaji Nagar, DNO:2/261/A, Near HP Gas Company, Singarayakonda Mandal,Prakasam Dist- 523101	MR. CHANAMALA BRAHMAIAH, S/o. Ramalingaiah, H No:11-2B, Brundavanam, Kandukur, Prakasam Dist, Andhra Pradesh- 523105.  MR. YARAMALA SRINIVASULU, S/o. Rangaiah, Singamanenipalli, Voletivaripalem Mandalam, Prakasam Dist, Andhra Pradesh- 523113.	746574.50	DOUBTFUL	30-04-2019	Vacant Residential Plot located in Sno: 112, near to Sriram Colony, Just 500mtrs to Kurnool Road, Pernamitta, Ongole Municipal Corporation Limits, Prakasam Dist, Andhra Pradesh measuring to an extent of 90.11 Sq.yards in the name of Mr. CHITITHOTI SHOBAN BABU	CHITITHOTI SHOBAN BABU



Display of information - Secured assets possessed under the SARFAESI Act, 2002													
Sl no	ZO	RO	BRANCH	STATE	BORROWER NAME	GUARANTOR NAME (WHEREVER APPLICABLE)	REGISTERED ADDRESS OF THE BORROWER	REGISTERED ADDRESS OF THE GUARANTOR(Wherever applicable)	Outstanding Amount ( In Rs)	Asset Classification	Date of Asset Classification	Details of security possessed	Name of the Title Holder of the security possessed
5594	VIJAYAWADA	ONGOLE	KANDUKUR-2	ANDHRA PRADESH	SRI PVC INDUSTRIES	1.Mr. Yadlapalli Subba Rao 2. Mr. Kolli Sivaramaiah	M/S. Sri P V C Industries Prop: Mrs. Yadlapalli Jyothi, Sy No 15-3, Ananthasagaram village and panchayat Kandukur Mandal, Prakasam District- 523105.	1. Mr. Yadlapalli Subba Rao D No 17-2-4, Kesarigunta Colony, Kandukur Town, Prakasam District- 523105 2. Mr. Kolli Sivaramaiah So Subbaramaiah, 00, Kondasamudram, Prakasam District- 523105	4864000.00	SUB STANDARD	30-07-2023	1.All the part and parcel of Semi Urban Residential land and Building bearing D No 17-2-14(1) in SY No 849/2B of Kandukur Town, Ward No 17, Block No 2, A No 1033008386 Near Nirmala School, kandukur Municipality & Mandal, Prakasam Dist, land admeasuring 159.66 Sq.yds and RCC construction admeasuring 1040 Sq.ft within the limits of kandukur Town, Kandukur Municipality, kandukur Sub-Registration, SPSR Nellore District belonging to Mrs. Yadlapalli jyothi & bounded by North: House of Sk. Meeraiah, This side 45.3 ft East: Municipality Road, This side 33.3 ft South:House of Thanneeru Kondaiah, This side 42.6 ft West:Site of Kakani Sumathi, This side 32.3 ft 2.All the part and parcel of Semi Urban Residential Vacant land admeasuring 774.3/9 Sq.yds in SY No 87-1 of Kondasamudram Village and panchayathi, Voletivaripalem Mandal, Prakasam within the limits of Kondasamudram Village, Voletivaripalem Mandal, kandukur Sub-Registration, SPSR Nellore District belonging to Mrs. Yadlapalli jyothi & bounded by North: Road East: Land of Kotapati Mali South:Land of kolli Madhava West:Land of kolli Narasimham	Mrs. Yadlapalli jyothi
5595	VIJAYAWADA	ONGOLE	KANDUKUR-2	ANDHRA PRADESH	SRI LAKSMI SREENIVASA MODERN RICE MILL	MR. INTURI VENKATESWARLU S/o. Parvathalu, Kancharagunta, Kandukur Mandalam, Prakasam Dt- 523105. Mobile:9908923479.	1.M/S. SRI LAKSHMI SRINIVASA MODERN RICE MILL Prop: UNNAM SRINIVASA RAO, D. No :7-7-73, 12th Ward, Turpu Vaddipalem, Near BC Colony, Kandukur, Prakasam Dt-523105.  2.MR. UNNAM SRINIVASA RAO S/o. Subba Rao, Thurpu Kammapalem, Kandukur- 523105. Mobile:8331899144.	MR. INTURI VENKATESWARLU S/o. Parvathalu, Kancharagunta, Kandukur Mandalam, Prakasam Dt- 523105. Mobile:9908923479.	7132310.72	DOUBTFUL	29-12-2021	Industrial Land & Rice Mill Building Consists of Verandah, Mill hall, Office room & Store Room with Plinth area of 2620 Sft (Gable type Ac Sheet roof-2475Sft, Office Room-1455ft) in Sy No.755 & 756, D. No: 7-3-73, 8th Ward, Near B.C Colony, Kandukur Municipality belonging to SRI. UNNAM SRINIVASA RAO,	SRI. UNNAM SRINIVASA RAO,
5596	VIJAYAWADA	ONGOLE	KANDUKUR-2	ANDHRA PRADESH	HASINI TOBACCO COMPANY	MR. GATTAMANENI CHINNABI, S/o. Jalaramaiah (Represented by Legal heirs) Gattamaneni Rattamma, Gattamaneni Venkateswarlu, Anumala Ramadevi, Paruchuri Radha, Jillelamudi Suseela, Mannam Sireesha, Edapalapati Mahalakshmi, Koppolu Padma  H No: 23-4-93, Venkatadri Palem, Kandukur Town & Municipality, Prakasam Dt-523105.	1.M/S. HASINI TOBACCO COMPANY Prop: SMT.JILLELLAMUDI DHANA LAKSHMI, Sy. No :176/3, D. No: 23-2-7/2 & 23-2-8/1, 23rd Ward, Tanikonda vari Kostalu, Kandukur Mandal, Prakasam Dt.-523105.  2.MRS. JILLELLAMUDI DHANA LAKSHMI W/o. Gattamaneni Venkateswarlu, H No:23-4-93, Venkatadri Palem, Kandukur Town & Municipality, Prakasam Dt- 523105.	MR. GATTAMANENI CHINNABI, S/o. Jalaramaiah (Represented by Legal heirs) Gattamaneni Rattamma, Gattamaneni Venkateswarlu, Anumala Ramadevi, Paruchuri Radha, Jillelamudi Suseela, Mannam Sireesha, Edapalapati Mahalakshmi, Koppolu Padma  H No: 23-4-93, Venkatadri Palem, Kandukur Town & Municipality, Prakasam Dt-523105.	4900185.33	DOUBTFUL	06-09-2021	Industrial Land & Building bearing D.No.23-2-7/2 and D.No.23-2-8/1, in Sy No.176/3, 23rd Ward, Tanikonda Vari Palem, Kandukur consisting of RCC roof Office & ACC Roof Building with a plinth area of 480 sft and 2840 sft belonging to SRI. GATTAMANENI CHINNABBI	SRI. GATTAMANENI CHINNABBI
5597	VIJAYAWADA	ONGOLE	KANDUKUR-2	ANDHRA PRADESH	DIVI VENKATA SESHIAIAH	MR. GULLA SUDHAKARA RAO S/o. Ramanaih, Mahadevapuram Village, Kandukur Mandal, Prakasam Dt-523105.	MR. DIVI VENKATA SESHIAIAH S/o. Venkata Subbaiah, Flat no 103, First floor, Venkatadri towers Apartment, Vikkiralapeta road, Kandukuru, Prakasam Dt-523105.	MR. GULLA SUDHAKARA RAO S/o. Ramanaih, Mahadevapuram Village, Kandukur Mandal, Prakasam Dt- 523105.	306535.57	DOUBTFUL	01-03-2020	Residential Flat Bearing Flat No.103, First Floor, in Sy No.592/1C at Venkatadri Towers Apartment with Undivided & Unspecified area of 43.33 Sq. Yards and Total built up area of 824 Sft Situated at Vikkiralapeta Road, Kandukur Town & Municipality, Prakasam Dt- 523105. Belonging to MR. DIVI VENKATA SESHIAIAH	MR. DIVI VENKATA SESHIAIAH S/o. Venkata Subbaiah, Flat no 103, First floor, Venkatadri towers Apartment, Vikkiralapeta road, Kandukuru, Prakasam Dt-523105.

Display of information - Secured assets possessed under the SARFAESI Act, 2002													
Sl no	ZO	RO	BRANCH	STATE	BORROWER NAME	GUARANTOR NAME (WHEREVER APPLICABLE)	REGISTERED ADDRESS OF THE BORROWER	REGISTERED ADDRESS OF THE GUARANTOR(Wherever applicable)	Outstanding Amount ( In Rs)	Asset Classification	Date of Asset Classification	Details of security possessed	Name of the Title Holder of the security possessed
5598	VIJAYAWADA	ONGOLE	KANDUKUR-2	ANDHRA PRADESH	YENDLURI NARASIMHAM	MR. MANNAM SRINIVASULU S/o Narayana, Vikkiralapeta Village, Kandukur Town & Municipality, Prakasam Dt-523105.  MR. YENDLURI SRINIVASULU S/o Narasimham, Vikkiralapeta Village, Kandukur Mdl, Prakasam Dt-523105.	MR. YENDLURI NARASIMHAM S/o Seshaiyah, Vikkiralapeta Village, Kandukur Mdl, Prakasam Dt-523105.	MR. MANNAM SRINIVASULU S/o Narayana, Vikkiralapeta Village, Kandukur Town & Municipality, Prakasam Dt-523105.  MR. YENDLURI SRINIVASULU S/o Narasimham, Vikkiralapeta Village, Kandukur Mdl, Prakasam Dt-523105.	3514698.92	DOUBTFUL	31-05-2021	Residential Land Admn 312 Sq. yards & There on RCC Roof Building GF-1572 Sft & FF-1572 Sft at Sy No.185,Patta No.84 with Ward No.6, Near to Poleramma Temple, Vikkiralapeta Village, Kandukur Mdl, Prakasam Dt-523105 Belonging to MR.YENDLURI NARASIMHAM	MR.YENDLURI NARASIMHAM
5599	VIJAYAWADA	ONGOLE	KANDUKUR-2	ANDHRA PRADESH	SIRI ENTERPRISES	MR. GURRAM MALYADRI S/o Narasimham, H No: 17-1-7/1, Gayathri Nagar, Pamur Road, Kandukur, Kandukur Town & Municipality, Prakasam Dt-523105.	M/S SIRI ENTERPRISES Prop: Mr.Malleboina Malyadri S/o Narasimham, H No:17-1-7/1, Gayathri Nagar, Pamur Road, Kandukur, Kandukur Town & Municipality, Prakasam Dt-523105.	MR. GURRAM MALYADRI S/o Narasimham, H No: 17-1-7/1, Gayathri Nagar, Pamur Road, Kandukur, Kandukur Town & Municipality, Prakasam Dt-523105.	8858300.60	DOUBTFUL	01-03-2021	PROPERTY NO.1: Open Residential Plots with an extent of 2037.00 sq yds. situated at S.No.17/2C, Plot No.1,2,3,4,5,10,11,18,19 & 20. of Narasapura Agraharam [Ongole] belonging to Sri Malleboyina Malyadri, S/o Narasimam R/o Nookavaram (V), Prakasam Dt , bounded by Plot No.1 an extent of 280 Sq. Yards of Site Bounded By: East: Land of Vaka Krishna Reddy and Others West: 30 Feets Wide Road South: Plot No.2 North: Donka Road Plot No.2 an extent of 171 Sq. Yards of Site Bounded By: East: Land of Vaka Krishna Reddy and Others West:30 Feets Wide Road South: Plot No.3 North: Plot No.1 Plot No.3 an extent of 171 Sq. Yards of Site Bounded By: East: Land of Vaka Krishna Reddy and Others West: 30 Feets Wide Road South: Plot No.4 North: Plot No 2 Plot No.4 an extent of 171 Sq. Yards of Site Bounded By: East: Land of Vaka Krishna Reddy and Others West: 30 Feets Wide Road South: Plot No.5 North: Plot No.3	Sri. Malleboina Malyadri Sri Gurram Malyadri
5600	VIJAYAWADA	ONGOLE	KANDUKUR-2	ANDHRA PRADESH	BATINA BAGS	MR. BATTINI ASHOK BABU S/o. B Narasinga Rao, 1-21-3, Anantha Sagaram, Kandukur, Prakasam Dist., Pin: 523105, Mob: 8978161137.  MR. POLINENI KOTESWARA RAO, S/o. Brahmaiah, 1-121, Narisetty Vari Palem, Kandukur Mandalam, Prakasam Dist., PIN: 523105, Mob: 9848209181	1.M/S BATINA BAGS Prop. SMT. BATTINI PRASANNA, W/o. B Ashok Babu, Sy No. 234, Kanigiri Road, Kandukur, Prakasam Dist., Mob: 8978161137.  2.SMT. BATTINI PRASANNA, W/o B Ashok Babu, 1-21-3, Anantha Sagaram, Kandukur, Prakasam Dist., Pin: 523105, Mob: 8978161137.	MR. BATTINI ASHOK BABU S/o. B Narasinga Rao, 1-21-3, Anantha Sagaram, Kandukur, Prakasam Dist., Pin: 523105, Mob: 8978161137.  MR. POLINENI KOTESWARA RAO, S/o. Brahmaiah, 1-121, Narisetty Vari Palem, Kandukur Mandalam, Prakasam Dist., PIN: 523105, Mob: 9848209181	1638125.10	DOUBTFUL	12-12-2022	All that piece and parcel of Residential Land and Building thereon bearing Sy No. 172, D No. 1-21-3, Assesment No.178, Ananthasagaram Village, Kandukur Mandal, Prakasam Dist., admeasuring to an extent of site 240 Sq Yards and Building R.C.C Area 878 Sq Ft (as per plan) belonging to MR. BATTINI ASHOK BABU	MR. BATTINI ASHOK BABU
5601	VIJAYAWADA	ONGOLE	KANDUKUR-2	ANDHRA PRADESH	MALLEBOINA MALYADRI	NOT APPLICABLE	MALLEBOINA MALYADRI SO NARASIMHAM NUKAVARAM POST VV PALEM MANDAL PRAKASAM DT	NOT APPLICABLE	872481.10	DOUBTFUL	25-08-2022	Residential land with an extent of 200 Sq.Yards and RCC Roof Building with an extent of GF-998 Sq.Ft at S.No.67, Nukavaram Village, Voletivaripalem Mandal, prakasam Dt belongs to Malleboina Malyadri.	MALLEBOINA MALYADR

Display of information - Secured assets possessed under the SARFAESI Act, 2002													
Sl no	ZO	RO	BRANCH	STATE	BORROWER NAME	GUARANTOR NAME (WHEREVER APPLICABLE)	REGISTERED ADDRESS OF THE BORROWER	REGISTERED ADDRESS OF THE GUARANTOR(Wherever applicable)	Outstanding Amount ( In Rs)	Asset Classification	Date of Asset Classification	Details of security possessed	Name of the Title Holder of the security possessed
5602	VIJAYAWADA	ONGOLE	KANDUKUR-2	ANDHRA PRADESH	GORREPATI POORNA CHANDRA SEKHA	GORREPATI ARUNA KUMARI	MR. GORREPATI POORNA CHANDRA SEKHARA REDDY S/o Koti Reddy, D.No. 3-50A, Lingasamudram Vill & mandal, Prakasam district	MRS. GORREPATI ARUNA KUMARI W/o Gorrepati Poorna Chandra Sekhara Reddy, D.No. 3-50A, Lingasamudram Vill & Mandal, Prakasam.	1828631.51	DOUBTFUL	12-07-2018	Residential Flat at 'Sai Group Houses', Flat No. 201, 2nd Floor along with Car parking measuring an extent of 970 Sq ft belonging to MR. GORREPATI POORNA CHANDRA SEKHAR REDDY (Doc No. 2105/2014, SRO Kandukur) situated at Mahadevapuram panchayat Sy No. 505/2 in which plot No. 8 area to OV Road and at backside are of HP Petrol bunk OV Road Kandukur, Prakasam Dt	GORREPATI POORNA CHANDRA SEKHAR REDDY
5603	VIJAYAWADA	ONGOLE	KANDUKUR-2	ANDHRA PRADESH	KANCHARLA GOPI KRISHNA	MR. T KONDAIAH	MR. KANCHARLA GOPI KRISHNA S/o K Narayana, H.No:2-4-60/2, Revenue Colony, Mahadevapuram, Kandukur Town & Municipality, Prakasam Dt-523105.	MR. T KONDAIAH S/o Raghavulu, Mopadu Village, Kandukur Mdl, Prakasam Dt-523105.	2367757.19	DOUBTFUL	30-04-2021	PROPERTY NO.1: Residential Open Site Belonging to Mr.Kancharla Gopi Krishna S/o K Narayana Situated at of Total Land Admn 1380 Sq. Yards has Residential Plot Bearing No 182(Northside Plot) -Admn 478.43 Sq. Yards in Sy No 282/2A2, 282/2A3,282/2A4,282/2A5 and 282/2A6 Near Yerraguntapalem, Kovur Road ,Kandukur town & Municipality, Prakasam Dt-523105.,  PROPERTY NO.2: Residential Open Site Belonging to Mr. Kancharla Gopi Krishna S/o K Narayana Situated at of Total Land Admn 1380 Sq. Yards has Residential Plot Bearing No 181-Admn 446.66 Sq. Yard in Sy No 282/2A2, 282/2A3,282/2A4,282/2A5 and 282/2A6 Near Yerraguntapalem, Kovur Road ,Kandukur town & Municipality, Prakasam Dt-523105.,  PROPERTY NO.3: Residential Open Site Belonging to Mr. Kancharla Gopi Krishna S/o K Narayana Situated at of Total Land Admn 1380 Sq. Yards has Residential Plot Bearing No 182 (South Side)-Admn 454.22 Sq. Yard in Sy No 282/2A2, 282/2A3,282/2A4,282/2A5 and 282/2A6 Near Yerraguntapalem, Kovur Road ,Kandukur town & Municipality.	KANCHARLA GOPI KRISHNA
5604	VIJAYAWADA	ONGOLE	KANDUKUR-2	ANDHRA PRADESH	LAKSHMI FLYASH BRICKS	1. Mr. Maruboina Yanadi Reddy 2. Mrs. Maruboina Lakshmi .	M/s Lakshmi Flyash Bricks Prop R Ramesh Cherlopalle Vil V V Palem Mdl Prakasam Dist.	1. Mr. Maruboina Yanadi Reddy S/o Kotireddy 5 1 52 Cinema Hall Centre Gudlur Village Gudlur Mdl Prakasam Dist. 2. Mrs. Maruboina Lakshmi W/o Yanadi Reddy 5 1 52 Cinema Hall Centre Gudlur Village Gudlur Mdl Prakasam Dist.	1570371.00	DOUBTFUL	29-12-2018	Residential Vacant site admeasuring to the extent of 272.00 Sq.Yds at S.No.903/1 & 905/1 Near Gutta Venkata Subbaiah Godwons, Plot No.7 Pamuru Road Kandukur Municipality Belongs to Mrs. Maruboina Lakshmi W/o Mr. Yanadi Bounded by East: 18 Ft Road South: Plot No.6 West: Bazar North: Plot No.8	Mrs. Maruboina Lakshmi
5605	VIJAYAWADA	ONGOLE	KANDUKUR-2	ANDHRA PRADESH	N H MOTORS PVT LTD	1. Mr. K Hari Babu 2. Mr. K Narasaiah 3. Mr. K Subba Lakshmi 4. Mr. K Lakshmi Bayamma	Mr. K hari Babu D No.10-2-72 Chuttugunta Anandapuram Kandukur SPSR Nellore	D No.10-2-72 Chuttugunta Anandapuram Kandukur SPSR Nellore	32727042.11	DOUBTFUL	26-06-2016	1.All the part and parcel of the commercial site admeasuring to Ac.0.84. 2/3 cents situated at S.No.905/C/1A, 905/C/1B and 904/B Indian Oil Bunk, Pamur Road, Kandukur belonging to Smt. Kandra Lakshmbayamma and Smt, Kandra Subba Lakshmi. 2. All the part and parcel of the Vacant site admeasuring to 4840 Sq.yards situated at S.No.326 (326/1) and 382 (382/3) beside NH5 road kandukur junction kanumala panchayath Singarayakonda mandalam belonging to Sri Kandra Haribabu.	Smt. Kandra Lakshmbayamma and Smt, Kandra Subba Lakshmi and Kandra Haribabu
5606	VIJAYAWADA	ONGOLE	KANDUKUR-2	ANDHRA PRADESH	NALLAMALLI VIJAY KUMAR	MR. RAJNEESH MADDALI	1.MR. NALLAMALLI VIJAYA KUMAR (Borrower/Mortgagor) S/o Venkateswarulu D.No.1-8-73 Vasavi Nagar Kandukur Prakasam District 523105  2.MRS. NALLAMALLI VENKATA SUJATHA (Co-borrower) W/o Nallamalli Vijayakumar D.No.1-8-73 Vasavi Nagar Kandukur Prakasam District 523105.	MR. RAJNEESH MADDALI (Guarantor) S/o Lakshmi Naryana D.No. 15-4-15 Pedda Bazaar Besides Vinayaka Temple, Kandukur Prakasam District.	1481755.00	DOUBTFUL	07-02-2018	Residential Land and building measuring an extent of 970 sq ft situated at Residential Flat No. 102, 1st Floor Sai Group Houses situated at Mahadevapuram Grama Sy.No.505/2 in which Plot No.8 area to OV Road and at back side area of HP Petrol Bunk OV Road Kandukur Prakasam District Belonging to MR. NALLAMALLI VIJAYAKUMAR,	NALLAMALLI VIJAY KUMAR

Display of information - Secured assets possessed under the SARFAESI Act, 2002													
Sl no	ZO	RO	BRANCH	STATE	BORROWER NAME	GUARANTOR NAME (WHEREVER APPLICABLE)	REGISTERED ADDRESS OF THE BORROWER	REGISTERED ADDRESS OF THE GUARANTOR(Wherever applicable)	Outstanding Amount ( In Rs)	Asset Classification	Date of Asset Classification	Details of security possessed	Name of the Title Holder of the security possessed
5607	VIJAYAWADA	ONGOLE	KANDUKUR-2	ANDHRA PRADESH	NIRMAL MOTORS	1. Mr. K Hari Babu 2. Mr. K Narasaiah 3. Mr. K Subba Lakshmi 4. Mr. K Lakshmi Bayamma	Mr. K hari Babu D No.10-2-72 Chuttugunta Anandapuram Kandukur SPSR Nellore	D No.10-2-72 Chuttugunta Anandapuram Kandukur SPSR Nellore	13567204.00	DOUBTFUL	30-06-2016	1.All the part and parcel of the commercial site admeasuring to Ac.0.84. 2/3 cents situated at S.No.905/C/1A, 905/C/1B and 904/B Indian Oil Bunk, Pamur Road, Kandukur belonging to Smt. Kandra Lakshmbiyamma and Smt, Kandra Subba Lakshmi. 2. All the part and parcel of the Vacant site admeasuring to 4840 Sq.yards situated at S.No.326 (326/1) and 382 (382/3) beside NH5 road kandukur junction kanumala panchayath Singarayakonda mandalam belonging to Sri Kandra Haribabu.	Smt. Kandra Lakshmbiyamma and Smt, Kandra Subba Lakshmi and Kandra Haribabu
5608	VIJAYAWADA	ONGOLE	KANDUKUR-2	ANDHRA PRADESH	RADHA KRISHNA FURNITURE MANUFACTURING	MR. DEGA KOTESWARA RAO,	1.M/S RADHAKRISHNA FURNITURE MANUFACTURING Prop: Mr. Kummara Srinivasulu, Main Road, Ananthasagaram (V), Kandukur (M), Prakasam Dt - 523105.  2.Mr. KUMMARA SRINIVASULU, S/o. Kummara Naraiah, Patha Uppulur Village, Chintaladevi Post, Kondapuram Mandal, SPSR Nellore District.	MR. DEGA KOTESWARA RAO, S/o. Venkata Krishnaiah, H No. 19-2-99, Kalidasu Vari Veedi, Kandukur Mandal, Prakasam Dt.-523105.	1344659.02	DOUBTFUL	01-03-2022	Open Residential Site with an extent of 64.11 sq yds. Situated at S. No.865/1A1A2A1, Ward No:16, Block No:6, Near D No.: 16-6-9, Yarra Vaddipalem Kandukur Town & Municipality, Prakasam Dt., Pin:523105, belonging to MR. KUMMARA SRINIVASULU	KUMMARA SRINIVASULU
5609	VIJAYAWADA	ONGOLE	KANDUKUR-2	ANDHRA PRADESH	SRI TANUJA ENTERPRISES	Late Mr. Pidikiti Subba Rao (represented by his legal heirs)  KOLLURI SRI LAKSHMI KOLLURI LAKSHMI NARAYANA	1.M/S. SRI TANUJA ENTERPRISES Prop: Smt. Kolluri Sri Lakshmi, Door No 23-1-5, Sy No 219, 23rd Ward, Pamur Road, Kandukur, Prakasam Dt- 523105  2.SMT. KOLLURI SRI LAKSHMI W/o Lakshmi Narayana, D. No 1-29-2, Anantha Sagaram Village, Kandukur Mdl, Prakasam Dt- 523105	Late Mr. Pidikiti Subba Rao (represented by his legal heirs)  KOLLURI SRI LAKSHMI W/o Lakshmi Narayana & PIDIKITI VARAMMA w/o late subbarao, i.D.No.7-3-1, Gopal Nagar, Kandukur Town & Municipality, Prakasam Dt-523105  KOLLURI LAKSHMI NARAYANA, s/o Malyadri,D. No 1-29-2, Anantha Sagaram Village, Kandukur Mdl, Prakasam Dt-523105.	3171343.63	DOUBTFUL	30-04-2021	All The part and parcel of land and building constructed thereon in the site extent of 1263 6/9 Sq. Yards(where Item 1 admeasures to 712 5/9 sq. yards, Item 2 admeasures to 279 sq. yards and Item 3 admeasures to 272 1/9 sq. yards) situated at Sy No.765/1 and 765/2, Ward No.7, Door No. 7-3-1, Gopal Nagar, Kandukur town & Municipality, Prakasam Dt-523105 belonging to Smt. Kolluri Sri Lakshmi W/o Lakshmi Narayana and bounded by:  Item No.1 admeasuring 712 5/9 sq. yards, is bound by: North: Boundaries of Item-2 and 3 South: Site of Owner Some Part and Compound Wall East: Road West: Compound wall of his House and Road  Item No.2 admeasuring 279 Sq. yards, is bound by: North: Municipality Bazaar South: Boundary of Item No 1 East: No Direction West: Boundary of Item No 3  Item No.3 admeasuring 272 1/9 Sq. yards, is bound by: North: Municipality Bazaar South: Compound Wall of Item No 1 East: Site of Item No 2 West: No Direction	KOLLURI SRI LAKSHMI

Display of information - Secured assets possessed under the SARFAESI Act, 2002													
Sl no	ZO	RO	BRANCH	STATE	BORROWER NAME	GUARANTOR NAME (WHEREVER APPLICABLE)	REGISTERED ADDRESS OF THE BORROWER	REGISTERED ADDRESS OF THE GUARANTOR(Wherever applicable)	Outstanding Amount ( In Rs)	Asset Classification	Date of Asset Classification	Details of security possessed	Name of the Title Holder of the security possessed
5610	VIJAYAWADA	ONGOLE	KANDUKUR-2	ANDHRA PRADESH	SRI VINAYAKA GRANITES	MRS. DIVI SOWBHAGYAM MR. GADDAM MALAKONDAIAH	1.M/S. SRI VINAYAKA GRANITES Mg Partner: Mr. Divi Venkata Seshaiah, S/o Divi Venkata Subbaiah Sy No 1974C, Mahadevapuram, Kandukur, Prakasam Dt 523105  2.MR. DIVI VENKATA SESHIAIAH S/o Divi Venkata Subbaiah, D No.10-1-100, Kotha Peta RDO Office Back Side, Kandukur Town & Municipality, Prakasam Dt.- 523105	MRS. DIVI SOWBHAGYAM W/o Divi Venkata Subbaiah, D No.10-1-100, Kotha Peta RDO Office Back Side, Kandukur Town & Municipality, Prakasam Dt.-523105  MR. GADDAM MALAKONDAIAH S/o Narasaiah, D No 24 4 145, Gaddam Varikostalu, Kandukur, Prakasam Dt-523105	12706122.73	DOUBTFUL	01-04-2021	Open Residential Plots with an extent of 2420.00 sq yds. situated at S.No.574/1A, Near D. No:11-2-15, West side to Balaji Kalyana Mandapam, Vikkiralapeta Road, Kandukur belonging to MR. DIVI VENKATA SESHIAIAH S/o Divi Venkata Subbaiah R/o Kandukur, Prakasam Dt, bounded by  North: Tanikonda Gangaiah Land, South: Chanamala Naraiah Land, East: Puvadi Anasuya Land, West: Circar Donka from Vikkiralapeta Road.  PROPERTY NO.2: Residential Flat Bearing Flat No.103, First Floor, in Sy No.592/1C at Venkatadri Towers Apartment constructed in an area of undivided Land of 43.33 Sq. Yards (Undivided & Unspecified area out of 752.66 + 509.11 = 1261.77 Sq. Yards) With Total built up area of 824 Sft Situated at Vikkiralapeta Road, Kandukur Town & Municipality, Prakasam Dt-523105.  Boundaries of FLAT no.103 by North: Open to Sky, South: Open to Sky, East: Corridor, West: Open to Sky	DIVI VENKATA SESHIAIAH
5611	VIJAYAWADA	ONGOLE	KANDUKUR-2	ANDHRA PRADESH	VINAYAKA GRANITES	Mr. Gaddam Malakondaiah	M/s Sri Vinayaka Granites Mg Partner: Mr. Divi Venkata Seshaiah So Divi Venkata Subbaiah Sy No 1974C, Mahadevapuram, Kandukur Prakasam Dt 523105	Mr. Gaddam Malakondaiah S/o Narasaiah D No 24 4 145 Gaddam Varikostalu kandukur Prakasam - 523105	3350422.67	DOUBTFUL	01-03-2021	1. All that piece and parcel of residential Flat bearing Flat No,103, First Floor in S.No.592/1C at Venkatadri Towers Apartment constructed in an area of Undivided land of 43.33 Sq.yds (Undivided & Unspecified area out of 752.66+509.11=1261.77 Sq.yds) with total built up area of 824 sq.ft situated at vikkiralapeta road kandukur town & municipality prakasam 523105 2. All that piece and parcel of Vacant site of area admeasuring Ac.0.50 Cents or 2420 Sq.yds in S.No.574/1A, Vikkiralapeta road, kandukur, Prakasam 523105	Mr. Divi Venkata Seshaiah
5612	VIJAYAWADA	ONGOLE	KONAKANAMITLA	ANDHRA PRADESH	SHAIK PAIGASTI GOUSE MOHI	1.MR. SHAIK MUHAMMED MUSTAFA 2.MRS. KOPPARTHI RAMULAMMA	MR. SHAIK PAIGASTI GOUSE MOHIDDIN, S/O Abdul Khadar 6/10, Padamatipalem, Podili Village,Prakasma Dist- Prakasam 523240.	1.MR. SHAIK MUHAMMED MUSTAFA, S/o Shaik Mahammad Kasim Saheb, Door no 7-213-1, Massed Thota, Podili, Prakasam Dist-523240  2.MRS. KOPPARTHI RAMULAMMA w/o Narasimham Gangaplem Marripudi, Prakasam Dist-523240.	421597.44	DOUBTFUL	29-12-2020	AC sheet roof Residential building in an extent of 146.84 Sq. yards in S. no. 816/1, Plot no. 74. Near to lakkisettypalem, Podili Panchayat & mandal, Prakasam Dist, belonging to Mrs. Kopparthi Ramulamma bounded by  East: Site in plot no.53, South: Maseedu Manyam, West: 20 feet Road, North: site in plot no.73	MRS. KOPPARTHI RAMULAMMA
5613	VIJAYAWADA	ONGOLE	KOPPOLU	ANDHRA PRADESH	VENKATESWARA CEMENT BRIKS	1. DIVI MAHENDRA BABU	3-75, VENKATADRIPALEM, EDLURUPADU, JARUGUMALLI MD., KANDUKUR	197/A, EDLURUPADU, JARUGUMALLI MD., KANDUKUR	1941454.15	DOUBTFUL	30-04-2018	VACANT RESIDENTIAL PLOT NO. 13 & 14, SY. NO, 143/1, VENKATADRI NAGAR, PAMURU ROAD, KANDUKUR MUNICIPALITY, NELLORE DIST.	DIVI MALLIKARJUNA S/O KRISHNAIAH
5614	VIJAYAWADA	ONGOLE	KUNCHEPALLI	ANDHRA PRADESH	LAKSHMI SAI FERTILISERS	MR. PALADUGU NAGESWARA RAO	1.M/S. LAKSHMI SAI FERTILIZERS, Prop: Paladugu Satyanarayana Sravani Estate, Sy No: 848/4, Podili- Darsi Road, Opp Shivalayam, Podili.  2.MR. PALADUGU SATYANARAYANA S/o. Paladugu Pitchaiah, Ramapuram Village, Podili mandal, Prakasam Dist.	MR. PALADUGU NAGESWARA RAO S/o. Pitchaiah, Ramapuram Village, Podili mandal, Prakasam Dist.	648507.66	DOUBTFUL	31-05-2017	EM of Shop at Sy No: 848/4 to extant of 24.Sq. Yards Situated at Sravani Estate Road, Near to Sivalayam, Poditi Village, Prakasam district belongs to Mr. PALADUGU NAGESWARA RAO bounded by East : Property of V Narasaiah South : Road West : Property of R Sreenu North : Property of P Venkateswarlu	MR. PALADUGU NAGESWARA RAO
5615	VIJAYAWADA	ONGOLE	KURNOOL ROAD, ONGOLE	ANDHRA PRADESH	GORANTLA ANURADHA	GORANTLA SRINIVASARAO	VEERANNAPALEM VILLAGE PARCHURU MANDALM PRAKASAM DISTRICT	0	538162.00	DOUBTFUL	30-09-2013	open plot survey no 391/2 391/3 & 391/4A Near Door No-12-234B Beside Lord Vinayaka Swamy Temple Martur Village and Mnadalam Prakasam District.	GORANTLA ANURADHA

Display of information - Secured assets possessed under the SARFAESI Act, 2002													
Sl no	ZO	RO	BRANCH	STATE	BORROWER NAME	GUARANTOR NAME (WHEREVER APPLICABLE)	REGISTERED ADDRESS OF THE BORROWER	REGISTERED ADDRESS OF THE GUARANTOR(Wherever applicable)	Outstanding Amount ( In Rs)	Asset Classification	Date of Asset Classification	Details of security possessed	Name of the Title Holder of the security possessed
5616	VIJAYAWADA	ONGOLE	KURNOOL ROAD, ONGOLE	ANDHRA PRADESH	GORANTLA SRINIVASA RAO	GORANTLA ANURADHA	VEERANNA PALEM VILLAGE PRACHURU MANDALAM PRAKASAM DISTRICT	0	718938.00	DOUBTFUL	31-12-2012	Open plot Survey No 390/2 391/1 Near D.NO-12-214 beside lord Venkateswara Temple Martur village & Mandal Prakasam District.	GORANTLA SRINIVASA RAO
5617	VIJAYAWADA	ONGOLE	MARKAPUR-2	ANDHRA PRADESH	KONATHAM VENKATA RAMANAREDDY	MR. KUNDURU VENKATA HANUMANTHA REDDY S/o. Venkateswara Reddy, Gottipadia, Markapur, Prakasam Dist.-523329, Mob: 9441072513.	1.MR. KONATHAM VENKATA HANUMANTHA REDDY S/o. Chenna Reddy, D NO 1-203-A-174-B1, Vidya Nagar, Markapur, Prakasam Dist.-523316. Mobile: 9885620875, 95424431600.  2.MRS. KONATHAM RAJESWARI W/o. Venkata Ramana Reddy, D NO 1-203-A-174-B1, Vidya Nagar, Markapur, Prakasam Dist.-523316. Mobile: 9392070565	MR. KUNDURU VENKATA HANUMANTHA REDDY S/o. Venkateswara Reddy, Gottipadia, Markapur, Prakasam Dist.-523329, Mob: 9441072513.	1444722.61	SUB STANDARD	20-04-2023	All the part and parcel of Residential Flat bearing Flat No 103, Ground Floor, B- Block, PARLAPALLI RESIDENCY Apartment with built up area of 1250.00 Sq ft including plinth area and common area and with undivided and unspecified share of 39.42 sq yards of site out of total extent of 1577.80 sq. yards situated S. No 486/1, Near Door No 1-203-A-25, SC BC colony, Markapur, Prakasam District, Andhara Pradesh, belonging to MR. KONATHAM VENKATA RAMANA REDDY	MR. KONATHAM VENKATA RAMANA REDDY
5618	VIJAYAWADA	ONGOLE	MARKAPUR-2	ANDHRA PRADESH	VARALAKSHMI SLATE INDUSTR	MRS. GRANDISILA KALAVATHI W/o. Venkata Vara Prasad Gupta, 10/331/B, Vijayalakshmi Street, Markapur, Prakasam Dist., Andhra Pradesh-523316.	1.M/S. VARALAKSHMI SLATE INDUSTRIES Prop: MR. GRANDHISILA VENKATA VARAPRASAD GUPTA, Sy No.1174/2B, Industrial Estate, Ongole Road, Markapur, Prakasam Dist.- 523316. 2.MR. GRANDISILA VENKATA VARAPRASAD GUPTA S/o. Rama lakshmaiah, 10/331/B, Vijayalakshmi Street, Markapur, Prakasam Dist, Andhra Pradesh-523316, Cell No.82474 22617.	MRS. GRANDISILA KALAVATHI W/o. Venkata Vara Prasad Gupta, 10/331/B, Vijayalakshmi Street, Markapur, Prakasam Dist., Andhra Pradesh-523316.	9320940.73	SUB STANDARD	28-05-2023	PROPERTY 1: All the part and parcel of Site and Three Storied Residential Building (plinth Area 2054 sqft) admeasuring to an extent of 144.56 sq yards situated at Sy. No. 326/1A, D. No. 10-331B, Vijayalakshmi Street, Near Datta Sai temple, Markapur, Prakasam Dist., belonging to MR. GRANDHISILA VENKATA VARA PRASAD GUPTA, S/o Rama Lakshmaiah & bounded by  East by : Kolipakula Venkata Ramaiah's House South by : Road West by : Pusala Lingamma's House North by : Road (Doc No. 1936/2001 dated 03.12.2001) (This property is having housing loan of RLB Rs. 3.87 lakhs)  PROPERTY NO.2: All the part and parcel of Site and Industrial Building admeasuring to an extent of 1086.74 sq yards situated at Sy. No. 1193/B, Plot No. 11, Industrial Estate, Ongole Road, Markapur, Prakasam District, belonging to MR. GRANDHISILA VENKATA VARA PRASAD GUPTA, S/o Rama Lakshmaiah & bounded by  East by : Plot No : 12 South by : Private Land West by : Plot No : 10	MR. GRANDISILA VENKATA VARAPRASAD GUPTA S/o. Rama lakshmaiah, 10/331/B, Vijayalakshmi Street, Markapur, Prakasam Dist, Andhra Pradesh-523316, Cell No.82474 22617.
5619	VIJAYAWADA	ONGOLE	MARKAPUR-2	ANDHRA PRADESH	BHARAT SLATES	MR. G VENKATA VARAPRASAD GUPTHA	1.M/S. BHARAT SLATES Proprietor: MR. DUDEKULA CHINNA MASTHAN Plot No.5, Industrial Estate, Markapur 523316, Cell No.94404 65399, 96666 83214.  2.MR. DUDEKULA CHINNA MASTHAN Plot No.5 Industrial Estate, Markapur 523316 Cell No.94404 65399, 96666 83214.	MR. G VENKATA VARAPRASAD GUPTHA S/o Ramalakshmaiah, D No.10/331/B, Vijayalakshmi Street Markapur 523316, Cell No.94402 65855	533683.88	DOUBTFUL	01-10-2021	All the part and parcel of Residential Vacant site admeasuring to an extent of 250.00 sq yards situated at Sy No. 487/B2A, Plot No. 5, Near Door No. 1-203-2-77, Lakshmi Chennakesava Nagar, Tarlupadu Road, Markapur, Prakasam District, belonging to MR. D CHINNA MASTHAN S/o Meeravali & bounded by EAST: 40.00 feet Road WEST: Site of Danduri Chinna Pitchaiah NORTH: 30.00 feet Road SOUTH: Plot No.31	DUDEKULA CHINNA MASTHAN
5620	VIJAYAWADA	ONGOLE	MARKAPUR-2	ANDHRA PRADESH	HARSHITA PIPE INDUSTRIES	Thippireddy Venu Gopal Reddy	Door No. 343/A1, Near Srinivasa Hall, Cumbum Road, Markapur, Prakasam Dist,AP-523316	Vidya Nagar, Behind George College, Tarlupadu Road, Markapur, Prakasam Dist, AP-523316	1833259.00	DOUBTFUL	29-12-2014	vacant land in Markapur Town	Thippireddy Venu Gopal Reddy

Display of information - Secured assets possessed under the SARFAESI Act, 2002													
Sl no	ZO	RO	BRANCH	STATE	BORROWER NAME	GUARANTOR NAME (WHEREVER APPLICABLE)	REGISTERED ADDRESS OF THE BORROWER	REGISTERED ADDRESS OF THE GUARANTOR(Wherever applicable)	Outstanding Amount ( In Rs)	Asset Classification	Date of Asset Classification	Details of security possessed	Name of the Title Holder of the security possessed
5621	VIJAYAWADA	ONGOLE	N K R M JR COLLEGE(ONGOLE)	ANDHRA PRADESH	MUNNA XENEXRY	MR. SK. CHINA MASTAN,	1.M/S. MUNNA XENEXRY Prop: MR. SHAIK MASTAN, Opp. Jayalakshmi Motors Maruthi Workshop, D. No. 9-99, 9-100(A), NH5, Throvagunta(V), Ongole, Prakasam-523002. Mob: 8686398707.  2.MR. SHAIK MASTAN, S/o. Saidulu, H No: 6-377 (3/A), Sri Ram Colony, Kurnool Road, Ongole-523002. Mob: 8686398707.	MR. SK. CHINA MASTAN, S/o. Shaik Saidulu, D. No. 76-8-18/1A, Bhavanipuram, Vijayawada, Krishna Dist.	5922252.36	DOUBTFUL	02-09-2021	PROPERTY:1 All the part and parcel of vacant site situated at D.No.3/5, Plot No. 5 (P), Brundavan Colony, Divya Estates Layout, Marripalem Village, Unnava Grama Panchayath, Edlapadu Mandal, Guntur District, an extent of 500.00 Sq Yards belonging to Mr. SHAIK CHINA MASTAN & bounded by:  North: 33' feet Road East: 33' feet Road South:Plot No. 5A West:33' feet Road  PROPERTY:2 All the part and parcel of vacant site situated at D. No. 366/2/C, Near Door No. 1-265, Mittagudipadu Road, Rentachinthala Grama Panchayath & Mandal, Guntur District, an extent of 193.60 Sq Yards belonging to Mr. SHAIK MASTAN & bounded by:  North: Sarikolimi Venkatachari AC Sheet Roof Shed East: Bazaar South: Shaik Nagul Meera House West: Mittagudipadu R & B Road	Mr. SHAIK CHINA MASTAN Mr. SHAIK MASTAN
5622	VIJAYAWADA	ONGOLE	N K R M JR COLLEGE(ONGOLE)	ANDHRA PRADESH	ILINDRA LEELAVATHI	MR. ILLINDRA RAJANI KANTH S/o. I Krishna Murthy Flat No 505, Biyyapu Gupthas Tranquil, Santhapeta, Ongole 523001	1.MRS. ILLINDRA LEELAVATHI W/o. Illindra Ravi Shankar Flat No 103, Sri Sai Towers, Opp. District Jail, Railway Station Road, Ongole 523001  2.MR. ILLINDRA RAVI SHANKAR S/o. Radha Krishna Murthy Flat No 103, Sri Sai Towers, Opp. District Jail, Railway Station Road, Ongole 523001	MR. ILLINDRA RAJANI KANTH S/o. I Krishna Murthy Flat No 505, Biyyapu Gupthas Tranquil, Santhapeta, Ongole 523001	597263.86	DOUBTFUL	05-10-2022	All the Part and Parcel of the site including RCC construction done thereon Whatsoever, with all the accessories, amenities and easementary rights, belonging to MRS. ILLINDRA LEELAVATHI W/o. Illindra Ravi Shankar, to the extent of 40 Sq yards of site, situated T S. No. 400, Ward No 3, Block No 9, D No 27-4-5, Dakshinam Bazaar, Near to Yenugu Chettu Centre, Ongole, Prakasam Dt.	MRS. ILLINDRA LEELAVATHI
5623	VIJAYAWADA	ONGOLE	NAGULUPPALAPADU	ANDHRA PRADESH	ANNEM RAMADEVI	MR. KUNAM VENKATA KRISHNA REDDY, S/o. Venkata Narsa Reddy Pothavaram village, Naguluppalapadu Mandalam, Prakasam dt, AP-523183.	1.MRS. ANNEM RAMADEVI, W/o. Venkateswara Reddy, Pothavaram village, Naguluppalapadu Mandalam, Prakasam dt, AP-523183.  2.MR. ANNEM KALYAN REDDY (late) represented by his legal heirs i.MRS. ANNEM RAMADEVI, W/o. Venkateswara Reddy, Pothavaram village, Naguluppalapadu Mandal, Prakasam dt, AP-523183  ii.MRS. ANNEM HEMALATHA W/o. Annem Kalyan Reddy, LOTUS, Main Road, Chimakurthy, Prakasam Dist.-523226.  iii.MRS. ANNEM ABHINAV REDDY, minor represented by mother/guardian MRS	MR. KUNAM VENKATA KRISHNA REDDY, S/o. Venkata Narsa Reddy Pothavaram village, Naguluppalapadu Mandalam, Prakasam dt, AP-523183.	1079476.83	DOUBTFUL	28-09-2021	All the part and parcel of site and any construction done thereon whatsoever along with all the easementary rights vested in owners of the property belonging to MR. ANNEM KALYAN REDDY (late) S/o. Venkateswara Reddy, admeasuring to an extent of 191 Sq. Yards or 174.650 Sq. Meters Situated at S. No 169/12, Northern Side of D. No. 1-27, Near Sivalayam, Pothavaram Village, Naguluppalapadu Mandal, Prakasam Dist-523183	MR. ANNEM KALYAN REDDY (late)



Display of information - Secured assets possessed under the SARFAESI Act, 2002													
Sl no	ZO	RO	BRANCH	STATE	BORROWER NAME	GUARANTOR NAME (WHEREVER APPLICABLE)	REGISTERED ADDRESS OF THE BORROWER	REGISTERED ADDRESS OF THE GUARANTOR(Wherever applicable)	Outstanding Amount ( In Rs)	Asset Classification	Date of Asset Classification	Details of security possessed	Name of the Title Holder of the security possessed
5624	VIJAYAWADA	ONGOLE	NAGULUPPALAPADU	ANDHRA PRADESH	PARETALA NAGESWARA RAO	MR. PODA SRIDHAR BABU	MR. PARITALA NAGESWARA RAO, S/o Ankamma, T. Aghraharam (vill) Naguluppalapadu (Mandal) Prakasam (dist) AP-523180.  2. MRS. PARITALA ARUNA, W/o. Paritala Nageswara rao, T. Aghraharam (vill) Naguluppalapadu (Mandal) Prakasam (dist) AP-523180.	MR. PODA SRIDHAR BABU, S/o Janardhan Rao, T. Aghraharam (village), Naguluppalapadu (Mandal) Prakasam (dist) AP-523180.	1482525.91	DOUBTFUL	01-03-2020	The property includes, site and RCC roof two storied residential building, S. No. 9, an extent of area of 81 sq yards, Near Door No 4-43, Thathacharyula Aghraharam, cheervanuppalapadu village, Cheervanuppalapadu Village Panchayat area, Ammanabrolu, Prakasam Dist, belonging to Mr. Paritala Nageswara Rao s/o Ankamma, situated within the following boundaries:  North: House and site of Jagariamudi Sambaiah. East:House and site of Borra Srinivasa Rao West:House of Site belongs to Poda Somaiah South:Bazaar	PARETALA NAGESWARA RAO
5625	VIJAYAWADA	ONGOLE	ONGOLE-1	ANDHRA PRADESH	A R L POLY PACKS	Mr. Arumulla Subba Reddy, S/o Venkata Reddy, Aaluru Village, Kothapatnam Mandal, Prakasam Dist, A.P.	M/S A R L PLOY PACKS, Prop. Arumulla Srinivasa Reddy, Near Govt. High School, Cheruvukommu Palem Village, Ongole, Prakasam	Mr. Arumulla Subba Reddy, S/o Venkata Reddy, Aaluru Village, Kothapatnam Mandal, Prakasam Dist, A.P.	1026787.66	DOUBTFUL	01-04-2019	EM of all the parts and parcel of tiled house having extent of site 480.00 Sq Yards located at D No. 1-35, in Sy No. 121, Aaluru Village, Kothapatnam Mandal, Prakasam District, Property in the name of Mr. Arumulla Subba Reddy.	Mr. Arumulla Subba Reddy.
5626	VIJAYAWADA	ONGOLE	ONGOLE-1	ANDHRA PRADESH	BATTU GOPI CHANDU	Mrs. Battu Venkateswaramma (Guarantor) W/o Battu Prabhakara Rao, D. No.4-48B, Sivalayam Street, Kothapatnam, Prakasam District, Andhra Pradesh-523286 Mob:9491308166	Mr. Battu Gopi Chand (Applicant) S/o Prabhakara Rao, D. No.4-48B, Sivalayam Street, Kothapatnam, Prakasam District, Andhra Pradesh-523286 Mob:8712211397  Mr. Battu Prabhakara Rao (Co- Applicant) S/o Venkata Swamy, D. No.4-48B, Sivalayam Street, Kothapatnam, Prakasam District, Andhra Pradesh-523286 Mob:9491513066	Mrs. Battu Venkateswaramma (Guarantor) W/o Battu Prabhakara Rao, D. No.4-48B, Sivalayam Street, Kothapatnam, Prakasam District, Andhra Pradesh-523286 Mob:9491308166	1041461.73	DOUBTFUL	29-12-2020	Prakasam District - Ongole SRO-Ongole Municipal Corporation limits - Koppolu Village, S.No.391- An extent of 1512 Sq.Feet or 21 Gadies or 168 Sq.Yards or 141.132 Sq.Mtrs of vacant site, Property in the name of Mr. Battu Prabhakara Rao	Mr. Battu Prabhakara Rao
5627	VIJAYAWADA	ONGOLE	ONGOLE-1	ANDHRA PRADESH	KSN POLYCOATERS LLP	MR. VASIPALLI ANJANA REDDY S/o Vasipalli Venkata Reddy, D. No. 7-339/22, Vigneswara Buildings, Shivaji Nagar, 3rd Lane, Ongole, Prakasam, Andhra Pradesh  MR. BOINAPALLY SUPRIYA RAO D/o Mr. B Surender Rao, Flat No. 403, D. No. 6-3-530 to 532/A/B/403, Prathima Xanadu Apartment, Dwarakapuri Colony, Panjagutta, Hyderabad, Telangana State MRS. VASIPALLI	M/s. K S N POLYCOATERS LLP D. No. 7-339/22, Vigneswara Building, 3rd Lane Shivaji Nagar, Ongole, Prakasam District (A.P) - 523 002  M/s. K S N POLYCOATERS LLP Sy. No:120/4B, Somavarappadu Village Medarametla, Prakasam District (A.P)-523 212  MR. DIVI CHITTI BABU, S/o Panakala Rao, D No. 26-39-135/6, Plot No. 41 (North Side Part), Sy No. 116/A, 116/B, 7th Line, A.T. Aghraharam, Guntur Municipality, Guntur, A.P.	MR. VASIPALLI ANJANA REDDY S/o Vasipalli Venkata Reddy, D. No. 7-339/22, Vigneswara Buildings, Shivaji Nagar, 3rd Lane, Ongole, Prakasam, Andhra Pradesh  MR. BOINAPALLY SUPRIYA RAO D/o Mr. B Surender Rao, Flat No. 403, D. No. 6-3-530 to 532/A/B/403, Prathima Xanadu Apartment, Dwarakapuri Colony, Panjagutta, Hyderabad, Telangana State MRS. VASIPALLI SANDHYA W/o Mr. V Anjana Reddy, D. No. 7-	8553556.72	DOUBTFUL	29-01-2022	PROPERTY - 1: - An extent of 44.75 cents or 2165.90 Sq. Yards of land with Factory building (Two AC Sheet Roof sheds - 5230 Sq.feet and Workers Rooms- 646 Sq.feet) located in Sy.No:120/4B of Somavarappadu Village, adjacent to Rythumithra Cold storage, Medarametla Grama Panchayati, Korisapadu Mandal, Prakasam District standing in the name of the firm M/s. KSN Poly coaters LLP, represented by its designated partners.  Boundaries of the property: - EAST: - Lambadi Donka reaches to the above property SOUTH: - Land belongs to Oguri Subbayamma and others WEST: - Land belongs to Oguri Subbayamma and others NORTH: - Land belongs to Gude Pandurangarao and others  PROPERTY - 2: - EM of 242 Sq. Yards of land with residential building D No:26-39-135/6 in Plot No:41 (North Side Part), Nallapadu Village, S No: 116/A,116/B, 7th line, A.T Aghraharam, Guntur Muncipal Corporation, Guntur, A.P. in the name of Mr. Divi Chitti Babu S/o Panakala Rao  Bounded by: - East: - Municipal Road South: - Property of Sakunthala Plot No. 41 West: - Plot No. 40 belongs to K Satyanaravana	M/s. KSN Poly coaters LLP Mr. Divi Chitti Babu Smt. Sanga Vijayalakshmi



Display of information - Secured assets possessed under the SARFAESI Act, 2002													
Sl no	ZO	RO	BRANCH	STATE	BORROWER NAME	GUARANTOR NAME (WHEREVER APPLICABLE)	REGISTERED ADDRESS OF THE BORROWER	REGISTERED ADDRESS OF THE GUARANTOR(Wherever applicable)	Outstanding Amount ( In Rs)	Asset Classification	Date of Asset Classification	Details of security possessed	Name of the Title Holder of the security possessed
5628	VIJAYAWADA	ONGOLE	ONGOLE-1	ANDHRA PRADESH	K M L SHOPPING MALL	Kurri Krishana Reddy Kurri Venkata Lakshmi and Vaka Venkat seshamma	D no. 37-1-158 1st line Mahendra nagar Ongole - 523001	D no. 37-1-158 1st line Mahendra nagar Ongole -523001	46503803.18	DOUBTFUL	30-06-2014	Open Agri land	Kurri Krishana Reddy Kurri Venkata Lakshmi and Vaka Venkat seshamma
5629	VIJAYAWADA	ONGOLE	ONGOLE-1	ANDHRA PRADESH	KURRI KRISHNA REDDY	Kurri Brahma Reddy	D no. 37-1-158 1st line Mahendra nagar Ongole - 523001	D no. 37-1-158 1st line Mahendra nagar Ongole -523001	4812386.00	DOUBTFUL	30-06-2014	Open Agril Land	KURRI KRISHNA REDDY
5630	VIJAYAWADA	ONGOLE	ONGOLE-1	ANDHRA PRADESH	KURRI KRISHNA REDDY K V	Kurri Venkata Lakshmi	D no. 37-1-158 1st line Mahendra nagar Ongole - 523001	D no. 37-1-158 1st line Mahendra nagar Ongole -523001	2241792.39	DOUBTFUL	30-06-2014	Auctioned	KURRI KRISHNA REDDY
5631	VIJAYAWADA	ONGOLE	ONGOLE-1	ANDHRA PRADESH	VINEELA ECLECTRONICSPH/22	Kurri Krishana Reddy Kurri Venkata Lakshmi and Vaka Venkat seshamma	D no. 37-1-158 1st line Mahendra nagar Ongole - 523001	D no. 37-1-158 1st line Mahendra nagar Ongole -523001	26147748.97	DOUBTFUL	30-06-2014	Open agri land	Kurri Krishana Reddy Kurri Venkata Lakshmi and Vaka Venkat seshamma
5632	VIJAYAWADA	ONGOLE	ONGOLE-1	ANDHRA PRADESH	JANATHA DEALER	Mr. Putikalapudi Mallikarjun Rao, S/o Mr. Putikalapudi Kondaiah, Plot No.2, D No.6-153, Mangamma College Back Side, Lingamgunta Road, Muktinuthalapadu, Ongole.  Mrs. Putikalapudi Seshamma, W/o Mr. Putikalapudi Kondaiah, Plot No.2, D No.6-153, Mangamma College Back Side, Lingamgunta Road, Muktinuthalapadu, Ongole.	1) M/s Janatha Dealer, Prop. Putikalapudi Kondaiah, S/o Late P. Sri Ramulu, Plot No.2, D No.6-153, Mangamma College Back Side, Lingamgunta Road, Muktinuthalapadu, Ongole.  2) Mr. Putikalapudi Kondaiah, S/o Late P. Sri Ramulu, Plot No.2, D No.6-153, Mangamma College Back Side, Lingamgunta Road, Muktinuthalapadu, Ongole	Mr. Putikalapudi Mallikarjun Rao, S/o Mr. Putikalapudi Kondaiah, Plot No.2, D No.6-153, Mangamma College Back Side, Lingamgunta Road, Muktinuthalapadu, Ongole.  Mrs. Putikalapudi Seshamma, W/o Mr. Putikalapudi Kondaiah, Plot No.2, D No.6-153, Mangamma College Back Side, Lingamgunta Road, Muktinuthalapadu, Ongole.	412340.87	DOUBTFUL	30-04-2021	An extent of 320 Sq Yards or 267.563 Sq Mtrs or 40 Gadies, Plot No. 6, D No. 7-255 (A), Sujatha Nagar, 3rd Line, Ongole Municipal Corporation, Ongole SRO, Prakasam Dist. Property in the name of Mrs. Putikalapudi Seshamma, W/o Mr. Putikalapudi Kondaiah	Mrs. Putikalapudi Seshamma
5633	VIJAYAWADA	ONGOLE	ONGOLE-2	ANDHRA PRADESH	PALLAPOLU SUBBA REDDY	1) Mr.Pallapolu Subbareddy, S/o.Mr.Pallapolu Venkateswara Reddy D.No: 37-1-419(3), Second Lane, Ramnagar, Ongole,A.P.-523001  2) Mrs.Pallapolu Nagamma W/o. Pallapolu Subba Reddy D.No: 37-1-419(3), Second Lane, Ramnagar, Ongole,A.P.-523001  3)Mr.Biyyapu Naresb S/o Venkata Subbarao 23-1239, Gandhi Road, Ongole, A.P-523001	M/s .Pallapolu Subba Reddy PROP: Mr.Pallapolu Subbareddy, D.No: 37-1-419(3), Second Lane, Ramnagar, Ongole,A.P.-523001	1) Mr.Pallapolu Subbareddy, S/o.Mr.Pallapolu Venkateswara Reddy D.No: 37-1-419(3), Second Lane, Ramnagar, Ongole,A.P.- 523001  2) Mrs.Pallapolu Nagamma W/o. Pallapolu Subba Reddy D.No: 37-1-419(3), Second Lane, Ramnagar, Ongole,A.P.- 523001  3)Mr.Biyyapu Naresb S/o Venkata Subbarao 23-1239, Gandhi Road, Ongole, A.P-523001  4)Mr.Biyyapu Naresb S/o Venkata Subbarao	5789216.90	DOUBTFUL	19-10-2019	ACC sheet roof Godown belonging to Mr.Pallapolu Subba Reddy (Doc.No:5913/2009, Ongole SRO) situated at Prakasam District, Ongole Joint Sub Registration, Tangutur Mandal, Vallur Grama Panchayat Survey No 20/1A, with an extent of Ac.0.62 Cents or 0.251 Hectors land bounded by	Mr.Pallapolu Subba Reddy

Display of information - Secured assets possessed under the SARFAESI Act, 2002													
Sl no	ZO	RO	BRANCH	STATE	BORROWER NAME	GUARANTOR NAME (WHEREVER APPLICABLE)	REGISTERED ADDRESS OF THE BORROWER	REGISTERED ADDRESS OF THE GUARANTOR(Wherever applicable)	Outstanding Amount ( In Rs)	Asset Classification	Date of Asset Classification	Details of security possessed	Name of the Title Holder of the security possessed
5634	VIJAYAWADA	ONGOLE	ONGOLE-2	ANDHRA PRADESH	PULLETIKURTHI SITARAMANJANEYUL	PULLETIKURTHI VARALAKSHMI (CO APPLICANT)	PULLETIKURTHI SITARAMANJANEYULU S/O PANDURANGACHARI D NO15 1 11 INDIRA GANDHI STATUE BHIMARAJUVARI STREET ONGOLE	PULLETIKURTHI VARALAKSHMI W/O SITARAMANJANEYULU D NO15 1 11 INDIRA GANDHI STATUE BHIMARAJUVARI STREET ONGOLE	3213731.00	DOUBTFUL	12-06-2019	RESIDENTIAL HOUSE BELONGS TO PULLETIKURTHI SITARAMNAJANEYULU, SITUATED AT SY NO69/1, D NO3 93, ASSESSMENT NO 381 SC NO 377 LINGAMGUNTLA GRAMAKANTAM LINGAMGUNTA VILLAGE MADDIPADU Mandal PRAKASAM DIST WITH AN EXTENT OF SITE AREA OF 136 SQ YARDS OR 1224 SQ FT	PULLETIKURTHI SITARAMANJANEYULU
5635	VIJAYAWADA	ONGOLE	ONGOLE-2	ANDHRA PRADESH	SRI PRABHA LIFE SCIENCES	NA	M/S. SRI PRABHA LIFE SCIENCES Managing Partner 1: MR. LAKKIMSETTY KRISHNA CHAITANYA APIIC Growth Center, Plot No.422, S.No.435,437,437, Annagi Village, Maddipadu Mandal, Prakasam District - 523 211, Andhra Pradesh.  Managing Partner 2: MRS. LAKKIMSETTY PRABHAVATHI APIIC Growth Center, Plot No.422, S.No.435,437,437, Annagi Village, Maddipadu Mandal, Prakasam District - 523 211, Andhra Pradesh.	NA	57136207.55	DOUBTFUL	29-01-2023	PROPERTY 1: Prakasam district Registration-Addanki Sub-registration -Annangi Village -Panchayat, EMD of title deeds Factory Land with an extent of 12000 Sq Mts & Building Site Situated at S.No 435,437 & 438 at A.P.I.I.C IALA Growth Centre, Annangi Village, Maddipadu Mandal, Prakasam District Regd.Sale Deed no (1946/2012) Dt:20-06-2012. The Property is in the name of M/S. SRI PRABHA LIFE SCIENCES Rep by its partners (1) Lakkimsetty Krishna Chaitanya (2) Lakkimsetty Prabhavathi.  Site Bounded by: East : Plot No.423. West : Plot No.429. North : Plot No.421. South : Proposed 20Mts wide Road.  PROPERTY 2: Sub registrar -Saroornagar, R.R District. Urban Residential Flat No.201, Second Floor, Harika Vihar Apartment, having built up area of 1030 sft including common area and car parking along with U.D.S of land admeasuring 33.00 sq.yards out of 440.00 sq.yards, HNo 3-9-585/2, on plot Nos. 5 East part & 6, in Sy.No.44 in ward No.3, Block No.9, beside SBI Bank, Balaji Nagar, Mansoorabad (V), Saroornagar (M), Under GHMC, L.B.Nagar Circle, Ranga Reddy (Dt). The Property belongs to SMT LAKKIMSETTY PRABHAVATHI (Read sale deed No. 53/2010 dtd	M/S. SRI PRABHA LIFE SCIENCES Managing Partner 1: MR. LAKKIMSETTY KRISHNA CHAITANYA APIIC Growth Center, Plot No.422, S.No.435,437,437, Annagi Village, Maddipadu Mandal, Prakasam District - 523 211, Andhra Pradesh.  Managing Partner 2: MRS. LAKKIMSETTY PRABHAVATHI APIIC Growth Center, Plot No.422, S.No.435,437,437, Annagi Village, Maddipadu Mandal, Prakasam District - 523 211, Andhra Pradesh.
5636	VIJAYAWADA	ONGOLE	ONGOLE-2	ANDHRA PRADESH	PVN.FILLING STATION	MR MANNAM VEERA VENKATA GANGADHAR S/o Singaiah, 6-116C, Ward-6, Near Panchayath Office, MRO Office Road, Chimakurthy, Prakasam Dt, AP-523226.  MR. PADI VEERANJANEYULU S/o Padi Ramakrishnaiah, 6-379C, Andhrakesari Nagar, Kurnool Road, Ongole, A.P-523001.	M/S. PVN.FILLING STATION Mg. Partner: MRS. MANNAM VENKATA LAKSHMI RAJESWARI Partner: MRS PADI LAKSHMI PARVATHI Sy No.60, Mainroad, Hanumanthunipadu Village & Mandal,Prakasam Dt, AP-523227.  MRS. MANNAM VENKATA LAKSHMI RAJESWARI W/o Mannam Veera Venkata Gangadhar, 6-116C, Ward-6, Near Panchayath Office, MRO Office Road, Chimakurthy, Prakasam Dt, AP-523226.  MRS. PADI LAKSHMI PARVATHI W/o Padi Veeranjaneyulu, 6-379C, Andhrakesari Nagar, Kurnool Road, Ongole, AP-	MR MANNAM VEERA VENKATA GANGADHAR S/o Singaiah, 6-116C, Ward-6, Near Panchayath Office, MRO Office Road, Chimakurthy, Prakasam Dt, AP-523226.  MR. PADI VEERANJANEYULU S/o Padi Ramakrishnaiah, 6-379C, Andhrakesari Nagar, Kurnool Road, Ongole, A.P-523001.	9401528.33	DOUBTFUL	27-03-2020	Residential land and building belonging to MRS. MANNAM VENKATA LAKSHMI RAJESWARI W/o Mannam Veera Venkata Gangadhar (owner of the Property) (Doc.No.2164/2016,Chimakurthy SRO) situated at Prakasam District registration, Chimakurthy Sub Registration, Chimakurthy Mandal, Chimakaurthy Nagara Panchayath Area, Chimakurthy Village Survey No 122 , After Sub divisonChimakurthy Village Survey No 122/1, in an extent of Ac.10.39 Cents, out of which an extent of 69.44 gadis or 555.55 Sq.Yds. land and RCC Building constructed there upon with measurements of 1026 Sq.Ft. in the Ground floor, 1026 Sq.Feet in the First floor, 63 Sq.Ft ACC roof sheet bathroom with all accessories and amenities located at D.No:6-106/1,2, Assessment No 1149005349, MRO office Road, Chimakurthy	MRS. MANNAM VENKATA LAKSHMI RAJESWARI

Display of information - Secured assets possessed under the SARFAESI Act, 2002													
Sl no	ZO	RO	BRANCH	STATE	BORROWER NAME	GUARANTOR NAME (WHEREVER APPLICABLE)	REGISTERED ADDRESS OF THE BORROWER	REGISTERED ADDRESS OF THE GUARANTOR(Wherever applicable)	Outstanding Amount ( In Rs)	Asset Classification	Date of Asset Classification	Details of security possessed	Name of the Title Holder of the security possessed
5637	VIJAYAWADA	ONGOLE	ONGOLE-2	ANDHRA PRADESH	MAMATHA GARMENTS & DESIGN	Mr.YelchuriSreenivasa Rao S/o YelchuriVenkateswarlu 2-16C, Mangala palem, Chimakurthy, Prakasam District,A.P-523226  Mr. PadiVeeranjaneyulu 6-379C, Andhrakesari Nagar, Kurnool Road, Ongole, A.P-523001	M/s .Mamatha Garments & Designing Works, Prop: Smt.Padi Lakshmi Parvathi, 4/387/1, Venkateswara Nagar, NGO colony Road, Ongole, Prakasam Dt, A.P-523001.	Mr.YelchuriSreenivasa Rao S/o YelchuriVenkateswarlu 2-16C, Mangala palem, Chimakurthy, Prakasam District,A.P-523226  Mr. PadiVeeranjaneyulu 6-379C, Andhrakesari Nagar, Kurnool Road, Ongole, A.P-523001	4094271.00	DOUBTFUL	03-03-2020	Residential Land and Building belonging to Mr. YelchuriSreenivasa Rao S/o YelchuriVenkateswarlu (owner of the property)(Doc.No:259/2016,Chimakurthy SRO) situated at Prakasam District Registration, Chimakurthy Sub Registration, Chimakurthy Mandal, Chimakurthy Nagar Panchayat Area, Chimakurthy Village Srvey No 225/2, D.No:2-16(E),Assessment No 534, Mangalipalem Ward No 2, Chimakurthy, in an area of 31.1/4 Gadies or 250 Sq.Yds. of site and Terrace building constructed thereon with the plinth area of 420 Sq.Feet or 39.19 Sq.Mts. and ACC Bathroom shed in 70 Sq.Feet along with all accessories and amenities situated within the following boundaries	Mr. Yelchuri Sreenivasa Rao
5638	VIJAYAWADA	ONGOLE	ONGOLE-2	ANDHRA PRADESH	SUVARNA TRADERS	Mr.Grandhi Haribabu	1.M/S. Suvarna Traders Mg.Partner : Mr.Murthisetty Venkateswara Rao Flat No S-50, 1st floor, Industrail Estate, Kurnool Road, Ongole, Prakasam District, A.P-523001  2. 1. Mr.Murthisetty Venkateswara Rao S/o Murthisetty Raghavaiah 1-121B, Viswanadhapuram, Ballipalli,Prakasam District,A.P-523230.	Mr.Grandhi Haribabu S/o.Subbarao 30-1-6, Addepalli Vari Street, Gandhi Road,Ongole, Prakasam District, A.P-523001.	5063528.69	DOUBTFUL	09-03-2020	PROPERTY 1:  Residential Vacant land belonging to Murthisetty Venkateswara Rao (Doc No. 103/2018, SRO Ongole) Prakasam District registration, Ongole Sub registration, Ongole Municipal Corporation, Koppolu village survey No. 487/1 with a total extent of 1025.6/9 Sq.Yds.in the following 6 Items  Item No.1: Plot no 22 with an extent of 1296 Sq.Feet or 144 Sq.Yds. and bounded by East : Plot No 13 West: 20 Feet Wide Road North: 20 Feet Wide Road South: Plot No 23  Item No.2: Plot no 23 with an extent of 1296 Sq.Feet or 144 Sq.Yds. and bounded by East : Plot No 12 West: 20 Feet Wide Road North: Plot No 22 South: Plot No 24  Item No.3: Plot no 24 with an extent of 1296 Sq.Feet or 144 Sq.Yds. and bounded by East : Plot No 11	Mr.Murthisetty Venkateswara Rao
5639	VIJAYAWADA	ONGOLE	ONGOLE-2	ANDHRA PRADESH	BHARAT AGRO PROCESSING	Mr. Pallapolu Subba Reddy Mr.Pallapolu Venugopal Reddy	1.M/s .Bharath Agro Processing PROP: Mrs. Pallapolu Nagamma S No.186/1B, Pelluru Village, Ongole,Prakasam District, A.P-523272.  2.Mrs.Pallapolu Nagamma W/o Pallapolu Subba Reddy D.No:37-1-419(3), Second Lane, Ram Nagar,Ongole,A.P-523001.	1.Mr. Pallapolu Subba Reddy S/o Pallapolu Venkateswara Reddy, D.No:37-1-419(3),Second Lane, Ram Nagar,Ongole,A.P-523001.  2.Mr.Pallapolu Venugopal Reddy S/o Pallapolu Subba Reddy D.No:37-1-419(3),Second Lane, Ram Nagar,Ongole,A.P-523001.	16781471.58	DOUBTFUL	30-11-2020	Property No.1: Residential Vacant site belonging to Mr. Pallapolu Venugopal Reddy S/o Subba Reddy (Owner of the Property) (Regd.Doc.No:1990/2008, Santhanuthalapadu SRO) situated at Prakasam District, Santhanuthalapadu Sub Registration, Pernamitta Village Panchayath Area, Pernamitta Village Survey No 137/1B, out of AC.51.85 Cents, an extent of 6480 Sq.Ft. or 720 Sq. Yards land bounded by  East : Land of S.Radhamohana Rao West : Land of Kasu Varaprasada Rao South: 20 Ft Wide Road North: Land of M.Indira  Property No.2: Residential Vacant site belonging to Mr.Pallapolu Subba Reddy S/o Venkateswara Reddy(Owner of the Property) (Doc.No: 7434/2007,Ongole SRO) situated at Praksam District, Ongole Joint Sub division, Ongole Municipal Area, Annavarappadu Village Survey No 138/1, Out of Ac.1.20 Cents, Plot No 37 with an extent of 251.1/9 Sq.yards. or 2260 Sq.Ft. land bounded by  East: 30 Ft Wide Road West: Remaining site in this plot number sold to Madasu Kamal Kumar South: Bazaar North: Site of Bathula Yallamanda	Mr. Pallapolu Venugopal Reddy Mr. Pallapolu Subba Reddy

Display of information - Secured assets possessed under the SARFAESI Act, 2002													
Sl no	ZO	RO	BRANCH	STATE	BORROWER NAME	GUARANTOR NAME (WHEREVER APPLICABLE)	REGISTERED ADDRESS OF THE BORROWER	REGISTERED ADDRESS OF THE GUARANTOR(Wherever applicable)	Outstanding Amount ( In Rs)	Asset Classification	Date of Asset Classification	Details of security possessed	Name of the Title Holder of the security possessed
5640	VIJAYAWADA	ONGOLE	ONGOLE-2	ANDHRA PRADESH	ANISHA ENTERPRISES	M/S ANISHA CONSTRUCTIONS Prop: Mr.Damacharla Janaradhana Rao	M/S. ANISHA ENTERPRISES PROP: Mr. Damacharla Sreemannarayana, D.No: 37-1-406(90), Shop.No.2, 3rd Floor, Bhagyanagar 2nd Lane, Ongole, A.P-523001.  2) MR. DAMACHARLA SREEMANNARAYANA, S/o Mr.Damacharla Venkata Krishna Rao , D.No:3-6, Thurpunaidu Palem village, Tangutur Mandal, Prakasam District, A.P-523272.	M/S ANISHA CONSTRUCTIONS Prop: Mr.Damacharla Janaradhana Rao D.No: 37-1-406(25), 3rd Floor, Anjaneya Complex, Bhagyanagar 2nd Lane, Ongole, A.P-523001.  2) MR. DAMACHARLA JANARADHANA RAO S/o Mr. Damacharla Venkata Krishna Rao, D.No:3-6, Thurpunaidu Palem village, Tangutur Mandal, Prakasam District, A.P-523272.	74733903.13	DOUBTFUL	30-04-2021	All part and parcel consisting of Industrial Vacant site belonging to M/s. Anisha Constructions rep by its Proprietor Mr.Damacharla Janardhan Rao (Owner of the property) (Regd.Doc.No:6646/2014, Renigunta SRO) situated at Chittoor District, Sri Balaji Registration District, Chandragiri Taluk and Tehsil, Renigunta sub district, Gajulamandiyam Grama Panchayath, A.P Industrial Development Area, Gajulamandiyam Village accounts with a total extent of Ac.26.33 Centss in the following two items.  Item No 1: Gajulamandiyam Village accounts ,Plot No's 6 & 7, Sy.No 784 (Ac.1.55 cents), Sy.No.785 part (Ac.6.33 Cents), Sy.No.787 part (Ac.11.96 Cents), Sy.No.788 Part (Ac.0.09 Cents) and Sy.No.790 part(Ac.0.07 Cents) with a total extent of Ac.20.00 Cents , out of which an extent of Ac.18.70 cents site bounded by  East : 60 Feet Road & Sy.No.789 West: Renigunta to Puttur road in Sy.No.782 North: 80 Feet Road South: Vanka Bearing Sy.No.783  Note: Approximately an extent of Ac.1.30 Cents (Out of total extent of Ac.20.00 Cents) acquired for the purpose of widening and 4 laning of National Highway No:205.	M/S ANISHA CONSTRUCTIONS Prop: Mr.Damacharla Janaradhana Rao
5641	VIJAYAWADA	ONGOLE	ONGOLE-2	ANDHRA PRADESH	DHANALAKSHMI EXPORTS	.MR. MEDARAMETLA SIVANARAYANA .MRS. MEDARAMETLA SUJATHA	M/S. DHANALAKSHMI EXPORTS PROP: MR. DATLA DANA REDDY, D.No: 37-1-406/5, First Floor, Bhagyanagar, 2nd Line, Ongole, A.P-523001.  2) Mr. DATLA DANA REDDY S/o Mr. Gurava Reddy , 5-49A, Main Road, DatlavariPalem, Talartlapalle, Guntur District, A.P-522660	MR. MEDARAMETLA SIVANARAYANA, S/o Satyam, 37-1-406(4A), Bhagyanagar 2nd line, Near RTO Office, Ongole, Prakasam District, A.P-523001.  2.MRS. MEDARAMETLA SUJATHA W/o Sathyam, 37-1-406(4A), Bhagyanagar, 2nd line, Near RTO Office, Ongole, Prakasam District, A.P-523001.	24883425.41	DOUBTFUL	02-05-2021	PROPERTY.NO.1: All part and parcel consisting of Vacant site belonging to Mr. Medarametla Siva Narayana S/o Satyam (Owner of the property)(Regd.Doc.No:2284/2019, Ongole SRO) situatedatPrakasam District, Ongole Joint Subregistration, Ongole Municipal Corporation Area, Mukthinuthalapadu Village Survey No.255/1A, a total extent of Ac.1.00 ¼ Cents, out of which an extent of Ac.0.45 ½ cents or 2,202.2 Sq.Yds site situated in the following 5 items.  Item No 1: Mukthinuthalapadu Village Survey No.255/1A, a total extent of Ac.1.00 ¼ Cents, out of which northern side portion of an extent of Ac.0-09.1 cents or 440.44 Sq.Yds. site bounded by East : Land of MedarametlaSivanarayana West: Site in Item No.2 as per B-Schedule North: Property of BandaruVenkateswarlu South: Site belongs to Medarametla Sujatha as per A-Schedule  Item No 2: Mukthinuthalapadu Village Survey No.255/1A, a total extent of Ac.1.00 ¼ Cents, out of which northern side portion of an extent of Ac.0-09.1 cents or 440.44 Sq.Yds. site bounded by East : Site in Item No.1 as per B-Schedule West: Site in Item No.3 as per B-Schedule North: Property of BandaruVenkateswarlu	.MR. MEDARAMETLA SIVANARAYANA .MRS. MEDARAMETLA SUJATHA

Display of information - Secured assets possessed under the SARFAESI Act, 2002													
Sl no	ZO	RO	BRANCH	STATE	BORROWER NAME	GUARANTOR NAME (WHEREVER APPLICABLE)	REGISTERED ADDRESS OF THE BORROWER	REGISTERED ADDRESS OF THE GUARANTOR(Wherever applicable)	Outstanding Amount ( In Rs)	Asset Classification	Date of Asset Classification	Details of security possessed	Name of the Title Holder of the security possessed
5642	VIJAYAWADA	ONGOLE	ONGOLE-2	ANDHRA PRADESH	NAGA ENTERPRISES	M/S ANISHA CONSTRUCTIONS Prop: Mr.Damacharla Janaradhana Rao	1) M/S. NAGA ENTERPRISES PROP: MRS. DAMACHARLA RATHAMMA, D. No: 37-1-406/89, 3rd Floor, Shop.No.3, Bhagyanagar 2nd Line, Ongole, A.P-523001.  2) MRS. DAMACHARLA RATHAMMA W/o. Mr. Damacharla Venkata Krishna Rao, D. No: 3-6, Thurpunaidu Palem village, Tangutur Mandal, Prakasam District, A.P-523272.	M/S ANISHA CONSTRUCTIONS Prop: Mr.Damacharla Janaradhana Rao D.No: 37-1-406(25), 3rd Floor, Anjaneya Complex, Bhagyanagar 2nd Lane, Ongole, A.P-523001.  2) MR. DAMACHARLA JANARADHANA RAO S/o Mr. Damacharla Venkata Krishna Rao, D.No:3-6, Thurpunaidu Palem village, Tangutur Mandal, Prakasam District, A.P-523272.	123129978.72	DOUBTFUL	30-04-2021	All part and parcel consisting of Industrial Vacant site belonging to M/s. Anisha Constructions rep by its Proprietor Mr.Damacharla Janardhan Rao (Owner of the property) (Regd.Doc.No:6646/2014, Renigunta SRO) situated at Chittor District, Sri Balaji Registration District, Chandragiri Taluk and Tehsil, Renigunta sub district, Gajulamandyam Grama Panchayath, A.P Industrial Development Area, Gajulamandyam Village accounts with a total extent of Ac.26.33 Centss in the following two items.  Item No 1: Gajulamandyam Village accounts ,Plot No's 6 & 7, Sy.No 784 (Ac.1.55 cents), Sy.No.785 part (Ac.6.33 Cents), Sy.No.787 part (Ac.11.96 Cents), Sy.No.788 Part (Ac.0.09 Cents) and Sy.No.790 part(Ac.0.07 Cents) with a total extent of Ac.20.00 Cents , out of which an extent of Ac.18.70 cents site bounded by  East : 60 Feet Road & Sy.No.789 West: Renigunta to Puttur road in Sy.No.782 North: 80 Feet Road South: Vanka Bearing Sy.No.783  Note: Approximately an extent of Ac.1.30 Cents (Out of total extent of Ac.20.00 Cents) acquired for the purpose of widening and 4 laning of National Highway No:205.	M/S ANISHA CONSTRUCTIONS Prop: Mr.Damacharla Janaradhana Rao
5643	VIJAYAWADA	ONGOLE	ONGOLE-2	ANDHRA PRADESH	NAGA SATYA LATHA ENTERPRISES	M/S ANISHA CONSTRUCTIONS Prop: Mr.Damacharla Janaradhana Rao	1) M/S. NAGA SATYA LATHA ENTERPRISES PROP: Mrs. Damacharla Naga Satya Latha, D.No: 37-1-406(89), 3rd Floor, Room No.1, Bhagyanagar 2nd Lane, Ongole, A.P-523001.  2) MRS. DAMACHARLA NAGA SATYA LATHA W/o Mr.Damacharla Janaradhana Rao, D.No:3-6, Thurpunaidu Palem village, Tangutur Mandal, Prakasam District, A.P-523272.	M/S ANISHA CONSTRUCTIONS Prop: Mr.Damacharla Janaradhana Rao D.No: 37-1-406(25), 3rd Floor, Anjaneya Complex, Bhagyanagar 2nd Lane, Ongole, A.P-523001.  2) MR. DAMACHARLA JANARADHANA RAO S/o Mr. Damacharla Venkata Krishna Rao, D.No:3-6, Thurpunaidu Palem village, Tangutur Mandal, Prakasam District, A.P-523272.	118032063.78	DOUBTFUL	30-04-2021	All part and parcel consisting of Industrial Vacant site belonging to M/s. Anisha Constructions rep by its Proprietor Mr.Damacharla Janardhan Rao (Owner of the property) (Regd.Doc.No:6646/2014, Renigunta SRO) situated at Chittor District, Sri Balaji Registration District, Chandragiri Taluk and Tehsil, Renigunta sub district, Gajulamandyam Grama Panchayath, A.P Industrial Development Area, Gajulamandyam Village accounts with a total extent of Ac.26.33 Centss in the following two items.  Item No 1: Gajulamandyam Village accounts ,Plot No's 6 & 7, Sy.No 784 (Ac.1.55 cents), Sy.No.785 part (Ac.6.33 Cents), Sy.No.787 part (Ac.11.96 Cents), Sy.No.788 Part (Ac.0.09 Cents) and Sy.No.790 part(Ac.0.07 Cents) with a total extent of Ac.20.00 Cents , out of which an extent of Ac.18.70 cents site bounded by  East : 60 Feet Road & Sy.No.789 West: Renigunta to Puttur road in Sy.No.782 North: 80 Feet Road South: Vanka Bearing Sy.No.783  Note: Approximately an extent of Ac.1.30 Cents (Out of total extent of Ac.20.00 Cents) acquired for the purpose of widening and 4 laning of National Highway No:205.	M/S ANISHA CONSTRUCTIONS Prop: Mr.Damacharla Janaradhana Rao

Display of information - Secured assets possessed under the SARFAESI Act, 2002													
Sl no	ZO	RO	BRANCH	STATE	BORROWER NAME	GUARANTOR NAME (WHEREVER APPLICABLE)	REGISTERED ADDRESS OF THE BORROWER	REGISTERED ADDRESS OF THE GUARANTOR(Wherever applicable)	Outstanding Amount ( In Rs)	Asset Classification	Date of Asset Classification	Details of security possessed	Name of the Title Holder of the security possessed
5644	VIJAYAWADA	ONGOLE	ONGOLE-2	ANDHRA PRADESH	PVR AGRO INDUSTRIES	.Mrs.Guthikonda Sri Lakshm Mrs.Pallapolu Dhanalakshmi Mrs.Pallapolu Nagamma	M/s .P.V.R Agro Industries Mg.Partner: Mrs.Guthikonda Sri Lakshmi ,D.No: 24-34-914, Second Lane, Ramnagar, Ongole, A.P.-523001.	1.Mrs.Guthikonda Sri Lakshmi W/o Pallapolu Venugopal Reddy,D.No: 37-1-419(3), Second Lane, Ramnagar, Ongole,A.P.-523001  2.Mrs.Pallapolu Dhanalakshmi,D/o .PallapoluSubbaReddyD. No: 37-1-419(3), Second Lane, Ramnagar, Ongole,A.P.-523001  3.Mrs.Pallapolu Nagamma,W/o. PallapoluSubbaReddy,D. No: 37-1-419(3), Second Lane, Ramnagar, Ongole,A.P.-523001.	4858272.29	DOUBTFUL	31-03-2020	Vacant land belonging to Mrs.PallapoluDhanalakshmi (Doc No. 729/2019 SRO Ammanabrolu) situated at Prakasam District Registration,Ongole Mandal, Ammanabrolu Sub Registration, Chejarla Village ,Chejerla Village Panchayat Area Survey No 121, After conversion done by Ongole RDO through (D.DS.D.T/K.R.R.C) 1584/2016, Survey NO 121/3,an extent of Ac.1.94 cents or 0.785 Hectors situated within the following boundaries  East: Land of Pallapolu Venugopal Reddy West: Donka North: Land of Pallapolu Venugopal Reddy South: Land of PallapoluSubb Reddy	Mrs. Pallapolu Dhanalakshmi
5645	VIJAYAWADA	ONGOLE	ONGOLE-2	ANDHRA PRADESH	SAI BALAJI TRADERS	1. Mr. Pallapolu Venugopal Reddy  2. Mrs. Pallapolu Nagamma  3. Mr. Pallapolu Subba Reddy  4. Mr. Guttikonda Seshu Reddy	M/s. Sai Balaji Traders Represented by its Mg.Partner : Mr.PallapoluVenugopal Reddy Partner: Mrs.PallapoluNagamma SY.No.121/3, Chejarla Village & Panchayath, Panakalapalem, Ongole Mandal, Prakasam Dist,A.P	Mr.Pallapolu Venugopal Reddy S/o .Pallapolu Subba Reddy D.No: 37-1-419(3), Second Lane, Ramnagar, Ongole, A.P.-523001.  2.Mrs.Pallapolu Nagamma W/o. Pallapolu Subba Reddy D.No: 37-1-419(3), Second Lane, Ramnagar, Ongole, A.P.-523001.  3.Mr. Pallapolu Subba Reddy S/o.Mr.Pallapolu Venkateswara Reddy D.No: 37-1-419(3), Second Lane, Ramnagar, Ongole.	21544853.50	DOUBTFUL	28-08-2019	Residential land belonging to Mr.Pallapolu VenuGopal Reddy situated in Open Plots No.474,475,476,477,478,479,480,484,485,486,487,488 & 489 at SY.No.141 & 146, Thippapoor P.N. V/o Vemulavada Mnadal, Rajanna Siricilla District, T.S. Admeasuring in an area of 2600.00 Sq.Yds. bounded by East: 30 Feet Wide Road West:30 Feet Wide Road South: Open Plots No.475 &485 North:: 30 Feet Wide Road  (b)Residential land belonging to Mr.Pallapolu Venu Gopal Reddy situated in Open Plots No.443,444,445,453,454& 455 at SY.No.141 &146, Thippapoor P.N. V/o Vemulavada Mnadal, Rajanna Siricilla District, T.S. Admeasuring in an area of 1200.00 Sq.Yds. Bounded by East: 30 Feet Wide Road West: 30 Feet Wide Road South: 30 Feet Wide Road North: Open Plots No.446 & 456	Mr. Pallapolu VenuGopal Reddy
5646	VIJAYAWADA	ONGOLE	ONGOLE-2	ANDHRA PRADESH	SRI VARASIDDI AUTOMOTIVES	OGIRALA RAMANA REDDY	NIMMAGADDA JETENDRA BABU S/O VENKATESWARLU D NO8-121 MAIN ROAD PODILI PRAKASAM DIST 523240 ANDHRA PRADESH	SECTOR 1, ROAD NO7 FLAT NO 37 NEAR LOTUS LAND MARK AYODHYANAGAR ONGOLE 520003 ANDHRA PRADESH	1383736.68	DOUBTFUL	11-11-2019	RESIDENTIAL VACANT SITE BELONGS TO OGIRALA RAMANA REDDY ADMEASURING IN AREA OF 400 SQ YARDS OR 3600 SQ FT OR 336 SQ MTS SITUATED AT ONGOLE IN SY NO.253 PLOT NO 33 D NO.7-338(5/2) NEAR INDANE GAS GODOWN MANGAMURU ROAD ONGOLE	OGIRALA RAMANA REDDY

Display of information - Secured assets possessed under the SARFAESI Act, 2002													
Sl no	ZO	RO	BRANCH	STATE	BORROWER NAME	GUARANTOR NAME (WHEREVER APPLICABLE)	REGISTERED ADDRESS OF THE BORROWER	REGISTERED ADDRESS OF THE GUARANTOR(Wherever applicable)	Outstanding Amount ( In Rs)	Asset Classification	Date of Asset Classification	Details of security possessed	Name of the Title Holder of the security possessed
5647	VIJAYAWADA	ONGOLE	ONGOLE-2	ANDHRA PRADESH	V G SUPER MARKET	1) Mr.Pallapolu Subbareddy,  2)Mr.Pallapolu Venugopal Reddy	M/s .V.G.Super Market PROP: Mrs.Pallapolu Dhanalakshmi,D.No: 37-1-419(3), Second Lane, Ramnagar, Ongole,A.P.-523001	1) Mr.Pallapolu Subbareddy,S/o.Mr.Pallapolu Venkateswara Reddy,D.No: 37-1-419(3), Second Lane, Ramnagar, Ongole,A.P.-523001 2)Mr.Pallapolu Venugopal Reddy,S/o PallapoluSubba Reddy,,D.No: 37-1-419(3), Second Lane, Ramnagar, Ongole,A.P.-523001	16097784.00	DOUBTFUL	29-10-2019	Vacant Land belonging to Pallapolu Subba Reddy (Doc No. 7564/2013, SRO Ongole) admeasuring in an area of Ac 8.40 cts situated at Prakasam District, Ammanabrolu Sub Registration, Ongole Mandal, Chejarla Village Panchayat Survey No 121, and bounded by East: Land of Peyyala Venkatrao West: Land of Pallapolu Venugopal Reddy North: Land of Pallapolu Venugopal Reddy South: Mudigonda Vagu  Property No 2: Vacant land belonging to Pallapolu Venugopal reddy (Doc No. 10529/2008 SRO Ongole) admeasuring in an area of Ac 0.80 Cts situated at , Survey No 23/1B Prakasam District Registration, Ongole Sub Registration, Tangutur mandal, Thurpunaidu Palem Village panchayat, Vallur Kavali Manyam and bounded by East: Bandlamudi Krishnarao Agricultural land West: Gaddam Jaganmohan rao Agricultural land North: Vagu South: Gaddam Chandrasekhar Rao Agricultural land	1) Mr.Pallapolu Subbareddy,  2)Mr.Pallapolu Venugopal Reddy
5648	VIJAYAWADA	ONGOLE	ONGOLE-2	ANDHRA PRADESH	VENU GOPAL SUPER MARKET	Mrs.Pallapolu Nagamma,  Mr.Pallapolu Venugopal Reddy	M/s .Venugopal Super Market PROP: Mr.Pallapolu Subbareddy,D.No: 207, S.No 652,Main Road, Near Ramalayam, Karavadi Mandal, Ongole,A.P-523182.	Mrs.Pallapolu Nagamma,W/o PallapoluSubba Reddy D.No: 37-1-419(3), Second Lane, Ramnagar, Ongole,A.P-523001  Mr.Pallapolu Venugopal ReddyS/o .Pallapolu Subba ReddyD.No: 37-1-419(3), Second Lane, Ramnagar, Ongole,A.P-523001.	23399888.88	DOUBTFUL	19-10-2019	Property No 1: Vacant Land belonging to Pallapolu Venugopal Reddy situated at Prakasam District, Ongole Sub Registration, Ongole Mandal, Pellur Village Panchayat Survey No 221/4, with an extent of Ac.0.48 Cents or 0.194 Hectors bounded by East: Tirumalla kotaiah agricultural land along panta kaluva West: Road beneath Cheruvu Katta North: Vaddarapu Koteswara rao agricultural land South: Ponkam Bangaraiah Agricultural land  Property No 2: Residential land belonging to Mr.Pallapolu VenuGopal Reddy (Doc.No:1503/2017,Vemulavada SRO) with a total extent of 2600.00 Sq.Yds, situated in SY.No.141 &146, Thippapoor P.N. V/o Vemulavada Mnadal, Rajanna Siricilla District, T.S. in the following three items.  Item No.1: Plots No.491,492 & 493 Admeasuring in an area of 600.00 Sq.Yds. or 504.00 Sq.Mts. bounded by  East: Open Place of the vendor West: 30 Feet Wide Road South: Open Plot No.490 North: 30 Feet Wide Road  Item No.2: Plot No.494,495,496,497,498,499,500 & 501 Admeasuring	Mr.Pallapolu Venugopal Reddy
5649	VIJAYAWADA	ONGOLE	ONGOLE-2	ANDHRA PRADESH	KATURI VARUN NARAYAN	Mrs. NAGINENI SRUJANA W/O Katuri Varun Narayana Flat No.B-503, 5th Floor BK Enchanting Enclave Ramnagar Ongole - 523 001 Andhra Pradesh	Mr. KATURI VARUN NARAYANA S/O Katuri Narayana Pratap Flat No.B-503, 5th Floor BK Enchanting Enclave Ramnagar Ongole - 523 001 Andhra Pradesh	Mrs. NAGINENI SRUJANA W/O Katuri Varun Narayana Flat No.B-503, 5th Floor BK Enchanting Enclave Ramnagar Ongole - 523 001 Andhra Pradesh	3854689.90	DOUBTFUL	17-10-2023	SCHEDULE - A Prakasam District, Ongole Sub-registration, Ongole Municipal Corporation Limits, Pellur Village survey Nos.66/1A and 66/1B out of 18950 square yards or 15850.27 square meters or 170550 square feet along with access for ingress and egress to an extent of Ac. 0.20 cents (Out of area earmarked for commercial space measuring Ac.1-02 cents) bearing D No.37-1-412 is bounded by  East : Portion of the property belongs to M Venkata Subbaiah and portion of the property belongs to owners and road South : N S P Road West : Rajiv Gandhi Institute of Medical Sciences North : Rajiv Gandhi Institute of Medical Sciences  With in these boundaries an individual and unspecified share measuring 60.06 Sq. yards Or 50.21 sq. mtrs or 540.54 Sq.ft out of total extent of 18950 sq. yards or 15850.27 Sq. mtrs.  SCHEDULE - B Flat bearing No.503 in FIFTH FLOOR OF BLOCK - B with an extent of 1386 Sq. feet Super built up area, containing 2 bedrooms along with proportionate share in common areas such as Passages, Lifts, Lobbies, Staircase, contained in the multistoried building to be constructed on the Schedule - A property known as "BK ENCHANTING ENCLAVE" along with One Car Parking Space in Parking Place with 100 Sq.ft.	Mr. KATURI VARUN NARAYANA

Display of information - Secured assets possessed under the SARFAESI Act, 2002													
Sl no	ZO	RO	BRANCH	STATE	BORROWER NAME	GUARANTOR NAME (WHEREVER APPLICABLE)	REGISTERED ADDRESS OF THE BORROWER	REGISTERED ADDRESS OF THE GUARANTOR(Wherever applicable)	Outstanding Amount ( In Rs)	Asset Classification	Date of Asset Classification	Details of security possessed	Name of the Title Holder of the security possessed
5650	VIJAYAWADA	ONGOLE	ONGOLE-2	ANDHRA PRADESH	AMRUTHA TRADERS	MR. KAMEPALLI HARIBABU S/o. Kamepalli Rangaiah, Hanuma Puram, H.Nidamanur, Prakasam district, A.P-523183.	1.M/S. AMRUTHA TRADERS Mg. Partner: MR. RAAVI SURESH, H. No: 4 -265, Satyanarayana Puram, Dibbala Road, Ongole, A.P-523001.  2.MR. RAAVI SURESH S/o Tirupataiah (Late), H. No: 4-265, Satyanarayana Puram, Dibbala Road, Near Andhra High School, Ongole, A.P-523001.  3.MRS. RAAVI ANITHA W/o. Raavi Suresh, H. No:4-265, Satyanarayana Puram, Dibbala Road, Near Andhra High School, Ongole, A.P -523001.	MR. KAMEPALLI HARIBABU S/o. Kamepalli Rangaiah, Hanuma Puram, H.Nidamanur, Prakasam district, A.P-523183.	40091225.05	DOUBTFUL	29-01-2021	PROPERTY 1: Residential Vacant Land belonging to MR. RAAVI SURESH S/o Tirupataiah (Owner of the Property) (Regd. Doc.No: 9207/2012, Ongole SRO) situated at Prakasam district Registration, Ongole Sub Division, Ongole Municipal Corporation, Ongole Rural Village Survey No.233/1, 233/4 out of an extent of Ac.17-17 cents as per town planning director L.P. No 60/2 dated 04-02-2003, Northern side of Plot No-1 admeasuring in an area of 208.6/9 Sq. Yds. or 1878 Sq. Ft. or 175.27 Sq. Mts. and bounded by  East: 40 Feet Wide Road West: Plot No 41 Land North: 40 Feet wide Bazaar South: Remaining site of plot No 1  PROPERTY 2: Residential Vacant Land belonging to MR. RAAVI SURESH S/o Tirupataiah (Owner of the Property) (Regd. Doc. No: 5425/2015, Ongole SRO) situated at Prakasam district Registration, Ongole Sub Division, Ongole Municipal Corporation, Ongole Rural Village Survey No.233/1, 233/4 out of an extent of Ac.17-17 cents as per town planning director L.P. No 60/2 dated 04-02-2003, South side of Plot No-1 admeasuring in an area of 202 Sq. Yds. or 1818 Sq. Ft. or 168.89 Sq. Mts. and bounded by	MR. RAAVI SURESH
5651	VIJAYAWADA	ONGOLE	ONGOLE-2	ANDHRA PRADESH	HARIPRIYA TRADERS	NA	1.M/S. HARIPRIYA TRADERS Mg. Partner: MR. KAMEPALLI HARIBABU, H. No: 10-181, Hanuma Puram Village, Nagaluppalapadu Mandal, Prakasam district, A.P-523212.  2.MR. RAAVI SURESH S/o. Tirupataiah (Late), H. No: 4-265, Satyanarayana Puram, Dibbala Road, Near Andhra High School, Ongole, A.P-523001.  3.MRS. RAAVI ANITHA W/o. Raavi Suresh, H. No:4-265, Satyanarayana Puram, Dibbala Road, Near Andhra High School, Ongole, A.P -523001.  4.MRS. KADAKUDURU		38754594.90	DOUBTFUL	29-01-2021	PROPERTY 1: Residential Vacant Land belonging to MR. RAAVI SURESH S/o Tirupataiah (Owner of the Property)(Regd.Doc.No:5623/2014,Ongole SRO) situated at Prakasam district Registration, Ongole Sub Division, Tangutur Mandal, Vallur village panchayath area, Vallur Village Survey No.36/2 with an extent of Ac.1.27 cents land bounded by  East: Agricultural land of Umarao Salika West: Agricultural land of Boddu Venkata Subbarao North: Agricultural land of legal heirs of Chebrolu Venganna South: Agricultural land of Kakumanu Venkateswarlu  Residential Vacant Land belonging to MR. RAAVI SURESH S/o Tirupataiah (Owner of the Property)(Regd.Doc.No:5624/2014,Ongole SRO) situated at Prakasam district Registration, Ongole Sub Division, Tangutur Mandal, Vallur village panchayath area, Vallur Village Survey No.36/7 with an extent of Ac.1.09 cents and Survey No.36/5 with an extent of Ac.1.57 cents , totaling an extent of Ac.2.66 Cents of land bounded by  East: Polimera Donka leads to Beedu West: Agricultural land of Boddu Venkateswarlu North: Agricultural land of Vaka Subbareddy and others land South: Agricultural land of Chittineni Lingaiah.	MR. RAAVI SURESH



Display of information - Secured assets possessed under the SARFAESI Act, 2002													
Sl no	ZO	RO	BRANCH	STATE	BORROWER NAME	GUARANTOR NAME (WHEREVER APPLICABLE)	REGISTERED ADDRESS OF THE BORROWER	REGISTERED ADDRESS OF THE GUARANTOR(Wherever applicable)	Outstanding Amount ( In Rs)	Asset Classification	Date of Asset Classification	Details of security possessed	Name of the Title Holder of the security possessed
5652	VIJAYAWADA	ONGOLE	ONGOLE-2	ANDHRA PRADESH	SIVA STONES INC	NA	1.M/S. SIVA STONES INC Mg. Partner: Mr. MEDARAMETLA SIVANARAYANA, 37-1-406(4A), Bhagya Nagar 2nd line, Ongole, Prakasam District, A.P-523001.  2. MR. MEDARAMETLA SIVANARAYANA, S/o. Sathyam, 37-1-406(4A), Bhagya Nagar 2nd line, Near RTO Office, Ongole, Prakasam District, A.P-523001.  3.MRS. MEDARAMETLA MANJUVANI, W/o. Mr. Medarametla Sivanarayana, 37-1-406(4A), Bhagya Nagar 2nd line, Near RTO Office, Ongole, Prakasam District, A.P-523001		237826059.80	DOUBTFUL	31-03-2021	PROPERTY NO 1: All the part and parcel of Factory Land and building belonging to M/S SIVA STONES represented by its managing partner MR. MEDARAMETLA SIVANARAYANA (owner of the Property) (Reg.Doc.No:471/2012,Addanki SRO) situated at Prakasam District Registration, Addanki Sub Registration, Maddipadu Mandal, APIIC-IALA Growth Centre-Ongole Panchayath, Building Products Special Economic Zone, Annangi Village Sy.No.274,275,340,341,342,343,344 parts admeasuring in an area of Ac.8.463 Cents or 34253 Sq. Mtrs land bounded by  East: Plot.No.2 West: Plot.No.5 North: Open Space South:Existing 45.00 M Wide Road (Auction is not conducting for PROPERTY:1)  PROPERTY NO 2: Residential Vacant Land belonging to 1) MR. MEDARAMETLA SIVANNARAYANA, S/o Sathyam and 2) MRS. ANANDI SHAKTHIVEL, W/o Sakthivel (owners of the property) (Regd. Doc. No: 3434/2010, Santhanuthalapadu SRO) situated at Prakasam District registration, Santhanuthalapadu Sub registration, Pernamitta Village Panchayath Area, Pernamitta Village Patta No.3139 Sy.No.238/1, out of an extent of Ac.16.94 Cents land, an extent of AC.2.00 Cents land bounded by	M/S SIVA STONES
5653	VIJAYAWADA	ONGOLE	ONGOLE-3	ANDHRA PRADESH	R S R MILK DAIRY	1)Mrs Vennapusa Bhavani 2)Mr Vennapusa Chowda Reddy 3)Mrs Addanki Sujatha	1)Survey No 349/1, Batchalakurapadu Village, Konakanamitla Mandal, Prakasam District,AP 2)D.No-3-188, Plot No 32, Koppolu Village and mandal, Praksam District,AP	1)D.No-3-188, Opp.NTR Colony, Koppolu Village and mandal, Praksam District,AP 2)D.No-3-188, Opp.NTR Colony, Koppolu Village and mandal, Praksam District,AP 3)D.No:7-11-12, Flat No GF, Datta Sai Towers, Sai Baba Temple, Lawyerpet, Ongole,AP-523001	3138550.96	DOUBTFUL	31-03-2016	1)Vacant Land at S.No.318/2, Talluru Village, Prakasam District 2)Vacant land at S.No.134/6, Annavarappadu Village, Plot No 3 & 14, Near D.No.56-1-10, Near FCI Godowns, Ongole	1)Mr.Vennapusa Rama Subba Reddy
5654	VIJAYAWADA	ONGOLE	PARCHOOR	ANDHRA PRADESH	SATYADEV TOBACCO COMPANY	1. Sri. NALLURI SUBBARAO, S/o Adenna, 2. Smt. NALLURI SUDHA RANI, W/o Late Rajasekar, 3. Smt. NALLURI NAGESWARAMMA, W/o Nalluri SubbaRao, 4. Sri. N. Rajasekhar(Late), S/o Subba Rao, Legal Heir: Smt. N. Sudha Rani	M/s. SATYADEV TOBACCO COMPANY, represented by its Partners, Flat No:402, 3rd Floor, "Yaganti Nest", Brodipet,6th lane,15th Cross Road, Guntur-522002.  2. Sri. NALLURI SUBBARAO (Managing Partner), S/o Adenna, Flat No:402, 3rd Floor, "Yaganti Nest", Brodipet,6th lane,15th Cross Road, Guntur-522002.  3. Smt. NALLURI SUDHA RANI (Partner), W/o Late Rajasekar, C/o Karanam Krishna murthy, Muppavaram road, Inkollu (post), Prakasam dist-523167.  4. Smt. NALLURI NAGESWARAMMA (Partner) alias Bhuma	1. Sri. NALLURI SUBBARAO (Managing Partner), S/o Adenna, Flat No:402, 3rd Floor, "Yaganti Nest", Brodipet,6th lane,15th Cross Road, Guntur-522002.  2. Smt. NALLURI SUDHA RANI (Partner), W/o Late Rajasekar, C/o Karanam Krishna murthy, Muppavaram road, Inkollu (post), Prakasam dist-523167.  3. Smt. NALLURI NAGESWARAMMA (Partner) alias Bhuma nageswaramma, W/o Subbarao, Flat no.302, Satya Arcade, beside ST. Paul High school, Hakim peta old	16519718.96	DOUBTFUL	30-06-2014	Residential Flat bearing no 402, extent of 1200 Sq. ft including common area, with undivided share of 41.7 Sq. yards at YAGANTI NEST APARTMENT, TS. No 59,60,61/2,61/3, Near door no 5-52-5, Brodipeta, 6th line,15th Cross road, Guntur Municipal Corporation, Guntur District, belongs to Mr. NALLURI SUBBA RAO and bounded By  North:Brodipet 6th Line, South:Property of J Sitamma & Others, East:Property of Tubati Koteswararao & Others, West:Property of Kotamaraju Kasyapa Rao & others.	Mr. NALLURI SUBBA RAO

Display of information - Secured assets possessed under the SARFAESI Act, 2002													
Sl no	ZO	RO	BRANCH	STATE	BORROWER NAME	GUARANTOR NAME (WHEREVER APPLICABLE)	REGISTERED ADDRESS OF THE BORROWER	REGISTERED ADDRESS OF THE GUARANTOR(Wherever applicable)	Outstanding Amount ( In Rs)	Asset Classification	Date of Asset Classification	Details of security possessed	Name of the Title Holder of the security possessed
5655	VIJAYAWADA	ONGOLE	RAVINUTHALA	ANDHRA PRADESH	RAVI RANGAIAH COLD STORAG(138 BORROWERS INCLUDING THIS)	MR. GARLAPATI VENU BABU S/o. Rama Rao, Pamidipadu Village, Korisapadu Mandal, Prakasam District.	1.MR. RAVI RAMESH H NO. 3-28-18/60, 5TH LANE, Brindavan Garden, Guntur.  2.MR. RAVI KAVAN H NO. 3-28-18/60, 5TH LANE, Brindavan Garden, Guntur.  3.MR. RAVI HARI BABU S/o. Rangaiah, Pamidipadu Village, Korisapadu Mandal, Prakasam District.	MR. GARLAPATI VENU BABU S/o. Rama Rao, Pamidipadu Village, Korisapadu Mandal, Prakasam District.	2132672.90	DOUBTFUL	16-06-2015	PROPERTY:1 EM of Land, Building & Machinery at Survey No. 591/5A, 597/6 & 597/7 admeasuring to 7647.20 sq yards situated at Naguluppalapadu Village & Mandal, Prakasam District, in the name of M/S. RAVI RANGAIAH COLD STORAGE  PROPERTY:2 All the part and parcel of vacant land admeasuring to an extent of 3009.00 sq yards situated at Door No 183, Survey No. 192/b, Plot No. 3,4,9,10,14,15,16,19,20 & 21, Near Vertex Independent Villas Layout, Namburu Village, Peda Kakani Mandal, Guntur District in the name of MR. RAVI HARI BABU,  PROPERTY:3 All the part and parcel of vacant land admeasuring to an extent of 0.69 cents situated at survey No. 597/5, Naguluppalapdu, Prakasam District in the name of MR. RAVI HARI BABU	M/S. RAVI RANGAIAH COLD STORAGE , MR. RAVI HARI BABU
5656	VIJAYAWADA	ONGOLE	RAVINUTHALA	ANDHRA PRADESH	SAI RAMANA SHEEP FARMS	MRS. SANKU UMA DEVI	1.M/S. SAI RAMANA SHEEP FARMS Prop: MR SANKU VENKATA RAMANA S/O SRI MADHUSUDANA RAO, D NO-4-4-166, 5/2 LANE CHANDRAMOULI NAGAR, OPPOSITE KEERTHI TOWERS, GUNTUR, ANDHRA PRADESH, PIN-522007.  2.MR. SANKU VENKATA RAMANA S/O SRI MADHUSUDANA RAO, D NO-4-4-166, 5/2 LANE CHANDRAMOULI NAGAR, OPPOSITE KEERTHI TOWERS, GUNTUR, ANDHRA PRADESH, PIN-522007.	MRS. SANKU UMA DEVI W/O SANKU VENKATA RAMANA, D NO-4-4-166, 5/2 LANE CHANDRAMOULI NAGAR, OPPOSITE KEERTHI TOWERS, GUNTUR, ANDHRA PRADESH, PIN-522007.	3407953.36	DOUBTFUL	25-07-2021	All that piece and parcel of EM of the Residential Property in the name of MR SANKU VENKATA RAMANA with an extent of 100 sq yards in D No-4-4-166,5/2, Chandra Mouli Nagar, Guntur, Andhra Pradesh.  (Property description as specified in the 2248/2011_Deed dated 26.02.2011)  On the North: The compound wall of pragathi apartment On the South: Municipal Road On the East: Property of T N P V Prabhavati On the West: Property belongs to Sanku Nagarjuna Rao	MR SANKU VENKATA RAMANA
5657	VIJAYAWADA	ONGOLE	SANTHARAVURU	ANDHRA PRADESH	YEDDLAPALLI NAGAVARDHANI	Mr. Yadlapalli Suresh Babu S/O Subba Rao D No 3-104, Gonasapudi Village, Chinaganjam Mandal, Ongole, Prakasam Dt,	1.Mrs. Yadlapalli Nagavardhini W/O Suresh Babu D No 3-104, Gonasapudi Village, Chinaganjam Mandal, Ongole, Prakasam Dt,	Mr. Yadlapalli Suresh Babu S/O Subba Rao D No 3-104, Gonasapudi Village, Chinaganjam Mandal, Ongole, Prakasam Dt,	711004.00	DOUBTFUL	29-12-2019	All Part and Parcel of the site including any construction done thereon, with all the easementary rights, belonging to Mrs. Yadlapalli Nagavardhini W/O Suresh Babu, to the extent of 164 Sq yards of site, situated at S. No. 164 of Gonasapudi, D No 7-104, Gonasapudi Village and Panchayat, Ward no 7, Inkollu Mandal, Ongole, Prakasam Dt	Mrs. Yadlapalli Nagavardhini
5658	VIJAYAWADA	ONGOLE	SANTHARAVURU	ANDHRA PRADESH	DEVATHOTI SUNDARAIAH	NA	MR. DEVATHOTI SUNDARAIAH S/o Nagaiah, Near Door no 6-28/2, Block no 6, Santharavuru Village and Gram Panchayat Chinnaganjam Mandal, Prakasam, AP 523185	NA	401180.04	DOUBTFUL	29-12-2019	All the part and parcel of Residential land measuring to the extent of 242 Square Yards Located at survey no 308/4, sub division S. No. 308/4a of Santharavuru village, near door no 6-28/2, block no 6, Santharavuru village & panchayat, Chinnaganjam mandal, Prakasam district having registered ratification deed no 4482/2018 dated 18.08.2018, regd. sale deed no 3212/2018 dated 18.06.2018 of SRO Chirala belonging to MR. DEVATHOTI SUNDARAIAH, bounded by  North: Devathoti Gresamma Site East: Jangam Swarna kumari Site South:Panchayat Road West:Devathoti Sundaraiah Site	DEVATHOTI SUNDARAIAH

Display of information - Secured assets possessed under the SARFAESI Act, 2002													
Sl no	ZO	RO	BRANCH	STATE	BORROWER NAME	GUARANTOR NAME (WHEREVER APPLICABLE)	REGISTERED ADDRESS OF THE BORROWER	REGISTERED ADDRESS OF THE GUARANTOR(Wherever applicable)	Outstanding Amount ( In Rs)	Asset Classification	Date of Asset Classification	Details of security possessed	Name of the Title Holder of the security possessed
5659	VIJAYAWADA	ONGOLE	SANTHARAVURU	ANDHRA PRADESH	RAVELLA PRADEEP KUMAR	MS. RAVELLA RAJYA LAKSHMI  MR. SADINENI LAKSHMAN BABU	MR. RAVELLA PRADEEP KUMAR S/O. PUNNAIAH, H NO 5-123, KARUMANCHI VILLAGE, TANGUTUR MANDAL, PRAKASAM DIST.,-523272	MS. RAVELLA RAJYA LAKSHMI W/O. PRADEEP KUMAR, H NO 5-123, KARUMANCHI VILLAGE, TANGUTUR MANDAL, PRAKASAM DIST.,-523272  MR. SADINENI LAKSHMAN BABU S/O. HANUMANTHA RAO, H NO 5-52, VENKATESWARA NAGAR, 1ST LANE, ONGOLE, PRAKASAM DIST.- 523001	2089120.10	DOUBTFUL	12-10-2018	Res Flat No 219, 1st Floor belonging to MR. RAVELLA PRADEEP KUMAR S/O Punnaiah, with an extent of 1033 sq ft RCC construction including common area and plinth area, in the Mannam Pride Apartment with 49 sq. Yards of undivided and unspecified site, at S No's 110/7A of Kothapeta village, Sampath Nagar Colony, Kothapeta Village and Panchayat, Vetapalem Mandal, near to Rama Puram road, Prakasam District and the mortgaged property is bounded by:  EAST: Open to sky WEST: Common Corridor NORTH: Open to sky SOUTH: Open to sky	MR. RAVELLA PRADEEP KUMAR
5660	VIJAYAWADA	ONGOLE	SANTHARAVURU	ANDHRA PRADESH	TULLURI PREMANATH	MR. KAKUMANI KOTESWARA RAO S/o. Brahmaiah, D. No- 3-245, Near Shivalayam, Jammulapalem Village, Tangutur Mandal, Prakasam District, A.P., 523274	1.MR. TULLURI PREMNADH S/o. Sesaiah, Door No 6-38, Surareddy palem village, Tangutur Mandal Prakasam District, A.P.- 523272  2.MRS. TULLURI JYOSTNA W/o. Talluri Premnadh, Door No 6-38, Surareddy palem village, Tangutur Mandal Prakasam District, A.P.- 523272	MR. KAKUMANI KOTESWARA RAO S/o. Brahmaiah, D. No- 3-245, Near Shivalayam, Jammulapalem Village, Tangutur Mandal, Prakasam District, A.P., 523274	2039099.00	DOUBTFUL	01-04-2018	All the part and parcel of Residential Flat bearing Flat No 522, 4th floor, MANNAM PRIDE Apartment with built up area of 1033 Square feet including common area and common facilities and with undivided and unspecified share of 49 square Yards out of total extent of 8451 square yards situated at Survey No 110/7A, Nearby Door No. 13-146, Kothapeta Village and Gram Panchayat, Vetapalem Mandal, Bapatla (Previously Prakasam) District, Andhara Pradesh, belonging to MR. TULLURI PREMNADH	MR. TULLURI PREMNADH
5661	VIJAYAWADA	ONGOLE	SANTHARAVURU	ANDHRA PRADESH	SHAIK KHASIM	MR. GUDURI YALAMANDA NAIDU S/o. Singaiah, H. No- 1-288A, Opposite Ramalayam, Jammulapalem Village, Tangutur Mandal, Prakasam District, A.P., 523274.	1.MR. SHAIK KHASIM S/o. Hussain, Door No 936, West Pothula Chenchaiiah Nagar colony, Tangutur village & Mandal, Prakasam District, A.P.- 523274.  2.MRS. SHAIK SULTAN BEE W/o. Shaik Khasim, Door No 936, West Pothula Chenchaiiah Nagar colony, Tangutur village & Mandal, Prakasam District, A.P.- 523274.	MR. GUDURI YALAMANDA NAIDU S/o. Singaiah, H. No- 1-288A, Opposite Ramalayam, Jammulapalem Village, Tangutur Mandal, Prakasam District, A.P., 523274.	2039099.00	DOUBTFUL	01-04-2018	All the part and parcel of Residential Flat bearing Flat No 523, 4th floor, MANNAM PRIDE Apartment with built up area of 1033 Square feet including common area and common facilities and with undivided and unspecified share of 49 square Yards out of total extent of 8451 square yards situated at Survey No 110/7A, Nearby Door No. 13-146, Kothapeta Village and Gram Panchayat, Vetapalem Mandal, Bapatla (Previously Prakasam) District, Andhara Pradesh, belonging to MR. SHAIK KHASIM S/o. Hussain.	MR. SHAIK KHASIM
5662	VIJAYAWADA	ONGOLE	SANTHARAVURU	ANDHRA PRADESH	GUDURI YALAMANDA NAIDU	MR. DURBHAKULA MURALI KRISHNA S/o. Nageswara Rao, Flat no 102, Sri Sai Nivas Residency, Beside Sai Baba Temple, Lawyer peta, Ongole, Praksam District- 523002.	1.MR. GUDURI YALAMANDA NAIDU S/o. Singaiah, H No 1-288A, Jammulapalem Village, Tangutur Mandal Prakasam District, A.P.- 523274	MR. DURBHAKULA MURALI KRISHNA S/o. Nageswara Rao, Flat no 102, Sri Sai Nivas Residency, Beside Sai Baba Temple, Lawyer peta, Ongole, Praksam District- 523002.	2013183.00	DOUBTFUL	01-04-2018	All the part and parcel of Residential Flat bearing Flat No 416, 3rd floor, MANNAM PRIDE Apartment with built up area of 1033 Square feet including common area and common facilities and with undivided and unspecified share of 49 square Yards out of total extent of 8451 square yards situated at Survey No 110/7A, Nearby Door No. 13-146, Kothapeta Village and Gram Panchayat, Vetapalem Mandal, Bapatla (Previously Prakasam) District, Andhara Pradesh, belonging to MR. GUDURI YALAMANDA NAIDU S/o. Brahmaiah.	MR. GUDURI YALAMANDA NAIDU

Display of information - Secured assets possessed under the SARFAESI Act, 2002													
Sl no	ZO	RO	BRANCH	STATE	BORROWER NAME	GUARANTOR NAME (WHEREVER APPLICABLE)	REGISTERED ADDRESS OF THE BORROWER	REGISTERED ADDRESS OF THE GUARANTOR(Wherever applicable)	Outstanding Amount ( In Rs)	Asset Classification	Date of Asset Classification	Details of security possessed	Name of the Title Holder of the security possessed
5663	VIJAYAWADA	ONGOLE	SANTHARAVURU	ANDHRA PRADESH	KOTESWARA RAO KAKUMANI	MR. TULLURI PREMNADH S/o. Sessaiah, H. No- 6-38, Near NTR Bomma, Surareddy Palem, Tangutur Mandal, Prakasam District, A.P., 523272.	1.MR. KAKUMANI KOTESWARA RAO S/o. Brahmaiah, D. No 3-245, Near Shivalayam, Jammulapalem village, Tangutur Mandal, Prakasam District, A.P.- 523274  2.MRS. KAKUMANI SUKANYA W/o. Kakumani Koteswara Rao, D. No 3-245, Near Shivalayam, Jammulapalem village, Tangutur Mandal, Prakasam District, A.P.- 523274	MR. TULLURI PREMNADH S/o. Sessaiah, H. No- 6-38, Near NTR Bomma, Surareddy Palem, Tangutur Mandal, Prakasam District, A.P., 523272.	2031587.00	DOUBTFUL	01-04-2018	All the part and parcel of Residential Flat bearing Flat No 318, 2nd floor, MANNAM PRIDE Apartment with built up area of 1033 Square feet including common area and common facilities and with undivided and unspecified share of 49 square Yards out of total extent of 8451 square yards situated at Survey No 110/7A, Nearby Door No. 13-146, Kothapeta Village and Gram Panchayat, Vetapalem Mandal, Bapatla (Previously Prakasam) District, Andhara Pradesh, belonging to MR. KAKUMANI KOTESWARA RAO S/o. Brahmaiah.	MR. KAKUMANI KOTESWARA RAO
5664	VIJAYAWADA	ONGOLE	SANTHARAVURU	ANDHRA PRADESH	BACHINA ANIL KUMAR	MR. CHEKURU SREEKANTH S/o. Malakondaiah, 7-324/24/2, Sambasiva Nagar, Opposite Hanuman Statue, Ongole, Prakasam District-523002.	1.MR. BACHINA ANIL KUMAR S/o. Ramanadham, H. No- 8-308(3), Mangamuru Road, Ongole, Praksam District-523002 & Flat no 403(304), Silver spring Apartment, Mangamur Donka, Ongole, Praksam District, AP-5230012, Mobile-7989323099, 9949211145  2.MRS. KOTTHA ANUSHA W/o. Anil Kumar, H. No- 8-308(3), Mangamuru Road, Ongole, Praksam District-523002 & Flat no 403(304), Silver spring Apartment, Mangamur Donka, Ongole, Praksam District AP-5230012, Mobile-7989323099, 9949211145	MR. CHEKURU SREEKANTH S/o. Malakondaiah, 7-324/24/2, Sambasiva Nagar, Opposite Hanuman Statue, Ongole, Prakasam District-523002.	2063045.31	DOUBTFUL	28-09-2022	All the part and parcel of Residential Flat bearing FLAT NO 218, 1st floor, MANNAM PRIDE APARTMENT with built up area of 1033 Square feet including common area and common facilities & with an undivided and unspecified share of 49 square Yards in total extent of 8451 square yards situated in Survey no 110/7A, Kothapeta Village and Gram Panchayat, Vetapalem Mandal, Bapatla (Previously Prakasam) District, belonging to MR. BACHINA ANIL KUMAR	MR. BACHINA ANIL KUMAR
5665	VIJAYAWADA	ONGOLE	SANTHARAVURU	ANDHRA PRADESH	CHUNDURI JANGAM	MR. KANCHARLA RAGHAVAIAH (GUARANTOR) S/o. Veeraiah, 1-22, Main Road, Santharavuru, Prakasam District, Andhra Pradesh, Pin: 523185.	1.MR. CHUNDURI JANGAM alias JANGAMAIAH (BORROWER) S/o. Nagendrudu, Near Panchayat Office, Thimmasamudram, Prakasam District, Andhra Pradesh, Pin: 523185, Mobile: 9573714299, 8142312029.  2.MRS. CHUNDURI ANJAMMA (CO-BORROWER) Near Panchayat Office, Thimmasamudram, Prakasam District, Andhra Pradesh, Pin: 523185,	MR. KANCHARLA RAGHAVAIAH (GUARANTOR) S/o. Veeraiah, 1-22, Main Road, Santharavuru, Prakasam District, Andhra Pradesh, Pin: 523185.	1197060.00	SUB STANDARD	01-05-2023	All the part and parcel of Land & Residential Building admeasuring to an extent of 182.00 sq. yards situated at Sy No. 444/1 of Thimmasamudram, Door No. 8-42, Block No. 8, Sri Manikanta Nilayam, Rajaka veedhi, Thimmasamudram village & panchayath, Naguluppalapadu Mandal , Prakasam District, belonging to MR. CHUNDURI JANGAM, S/o. Nagendrudu	MR. CHUNDURI JANGAM

Display of information - Secured assets possessed under the SARFAESI Act, 2002													
Sl no	ZO	RO	BRANCH	STATE	BORROWER NAME	GUARANTOR NAME (WHEREVER APPLICABLE)	REGISTERED ADDRESS OF THE BORROWER	REGISTERED ADDRESS OF THE GUARANTOR(Wherever applicable)	Outstanding Amount ( In Rs)	Asset Classification	Date of Asset Classification	Details of security possessed	Name of the Title Holder of the security possessed
5666	VIJAYAWADA	ONGOLE	SANTHARAVURU	ANDHRA PRADESH	JETTI VENAKTA SWAMY	Mr. JETTY RAMA MURTHY S/o. Jetty Rataiah, 4-132 Madirala Muppala Village Naguluppalapadu Mandal, Prakasam District, A.P. 523186	1.Mr. JETTY VENKATA SWAMY S/o. Jetty Rama Murthy, 4-132, Madirala Muppala Village Naguluppalapadu Mandal, Prakasam District, A.P. 523186	Mr. JETTY RAMA MURTHY S/o. Jetty Rataiah, 4-132 Madirala Muppala Village Naguluppalapadu Mandal, Prakasam District, A.P. 523186	1104635.63	DOUBTFUL	01-05-2021	All the part and parcel of land and Residential Building measuring to the extent of site 875.54 Sq. Yards Located at Survey No 17, Door no 4-132 of Madirala Muppalla Village, Naguluppalapadu mandal, Prakasm District having registered partition deed no 10/2017 dated 03.01.2017 in the name of Mr. JETTY SRI RAMA MURTHY	Mr. JETTY SRI RAMA MURTHY
5667	VIJAYAWADA	ONGOLE	SBMC	ANDHRA PRADESH	ACHUTHA COMMUNICATIONS	Smt. Dintakurthi Prasuna w/o Mr. Dintakurthi Pratap Anjaneyulu D. No. 6/104/1/2, Kurnool Road, 1st Line, Sri Nagar Colony, Ongole, Prakasam District	1.M/s Achutha Communications Prop : Mr. Dintakurthi Pratap Anjaneyulu D. No. 6/104/1/2, Kurnool Road, 1st Line, Sri Nagar Colony, Ongole, Prakasam District 2.Mr. Dintakurthi Pratap Anjaneyulu D. No. 6-156, Kurnool Road, 1st Line, Sri Nagar Colony, Ongole, Prakasam District	Smt. Dintakurthi Prasuna w/o Mr. Dintakurthi Pratap Anjaneyulu D. No. 6/104/1/2, Kurnool Road, 1st Line, Sri Nagar Colony, Ongole, Prakasam District	1053106.36	DOUBTFUL	02-05-2021	All the part and parcel of shop and residential building constructed thereon in the site extent of 819 Sq Feet, 91 sq. Yards or 76 sq. Meters, situated at Survey No. 160/1, door No. 6-156 and 6-157, Ongole Rural Village, Ongole Municipal Corporation Area, Ongole Sub-Registration, Prakasam District- 523001 belonging to Smt. Dintakurthi Prasuna w/o Mr. Dintakurthi Pratap Anjaneyulu,	Mr. Dintakurthi Pratap Anjaneyulu,
5668	VIJAYAWADA	ONGOLE	SBMC	ANDHRA PRADESH	INDIRA BOLLA	NA	1.MRS. INDIRA BOLLA W/O Sambasivarao, D No 40-16-18(1) Gopal Nagar, 4th Line, Ongole, Prakasam Dt. AP - 523001.  Address 2: Flat No G3, Ground Floor, Sri Srinivasa Enclave, Near Ashramam, Mangamuru Road, Ongole  2.MR. SAMBASIVARAO BOLLA D No 40-16-18(1) Gopal Nagar, 4th Line, Ongole, Prakasam Dt. AP - 523001.  Address 2: Flat No G3, Ground Floor, Sri Srinivasa Enclave, Near Ashramam, Mangamuru Road, Ongole.	NA	2140716.05	DOUBTFUL	29-12-2021	All the part and parcel of Residential Flat bearing Flat No. G3 belonging to MRS. INDIRA BOLLA W/O Sambasivarao, ground floor with an extent of 920 sq ft RCC construction including common area and plinth area, in the SRI SRINIVASA ENCLAVE apartment and with 20 sq. Yards of undivided and unspecified site, situated at Pernamitta S No's 177/1 and 177/2, Near Ramachandra Mission, Mangamur Road, Ongole Municipal Corporation, Santhanuthalapadu SRO, Prakasam District	MRS. INDIRA BOLLA

Display of information - Secured assets possessed under the SARFAESI Act, 2002													
Sl no	ZO	RO	BRANCH	STATE	BORROWER NAME	GUARANTOR NAME (WHEREVER APPLICABLE)	REGISTERED ADDRESS OF THE BORROWER	REGISTERED ADDRESS OF THE GUARANTOR(Wherever applicable)	Outstanding Amount ( In Rs)	Asset Classification	Date of Asset Classification	Details of security possessed	Name of the Title Holder of the security possessed
5669	VIJAYAWADA	ONGOLE	SBMC	ANDHRA PRADESH	TALLURI MARY	MR. TALLURI DILEEP S/o. Polaiah, D No 54-1-30, Cloughpeta, 5th line, Chennaiya Veedhi, Ongole-523001.  MR. TALLURI VIJAY KUMAR S/o. Dileep, D No 54-1-30, Cloughpeta, 5th line, Chennaiya Veedhi, Ongole-523001.	MRS. TALLURI MARY W/o. Dileep, D No 54-1-30, Clough pet, 5th line, Chennaiya Veedhi, Ongole - 523001.	MR. TALLURI DILEEP S/o. Polaiah, D No 54-1-30, Cloughpeta, 5th line, Chennaiya Veedhi, Ongole-523001.  MR. TALLURI VIJAY KUMAR S/o. Dileep, D No 54-1-30, Cloughpeta, 5th line, Chennaiya Veedhi, Ongole-523001.	874802.00	DOUBTFUL	12-05-2022	All the part and parcel of Land and single storied RCC roof residential building admeasuring to an extent of 157.65 sq yards (145.88 + 11.77) constructed in the following two items.  ITEM NO.1 145.88 sq yards or 1316 sq feet of land belonging to MRS. TALLURI MARY (Doc No 10317/2015, SRO, Ongole) situated at TS No 461, Plot No 8, D No 53-1-30/1, Cloughpeta, 5th line, 6th ward, Ongole, Prakasam District and bounded by  East : 30 feet wide Municipal Road-19.9 ft South : House of Gangavarapu Eliyazer - 62.6 ft West : House of Talluri Das alias Babu- 22.2 ft North : House of Gangavarapu Samuel - 62.6 ft  ITEM NO.2 11.77 sq yards or 106 sq feet of land belonging to MRS. TALLURI MARY situated at TS No 461, Plot No 8, D No 53-1-30/1, Cloughpeta, 5th line, 6th ward, Ongole, Prakasam District and bounded by  East : House of Gangavarapu Pullaiah - 7 ft South : House of Talluri Mary (ITEM-1) - 26 ft West : House of Talluri Das alias Babu- 1 ft North : House of Gangavarapu Pullaiah - 27.1 ft	MRS. TALLURI MARY W/o. Dileep, D No 54-1-30, Clough pet, 5th line, Chennaiya Veedhi, Ongole - 523001.
5670	VIJAYAWADA	ONGOLE	SBMC	ANDHRA PRADESH	VIJAY ENGINEERING WORKS	MRS. TALLURI MARY W/o. Dileep, D No 54-1-30, Clough pet, 5th line, Chennaiya Veedhi, Ongole - 523001.  MR. TALLURI DILEEP S/o. Polaiah, D No 54-1-30, Clough pet, 5th line, Chennaiya Veedhi, Ongole - 523001.	MRS. TALLURI MARY W/o. Dileep, D No 54-1-30, Clough pet, 5th line, Chennaiya Veedhi, Ongole - 523001.  MR. TALLURI DILEEP S/o. Polaiah, D No 54-1-30, Clough pet, 5th line, Chennaiya Veedhi, Ongole - 523001.	MRS. TALLURI MARY W/o. Dileep, D No 54-1-30, Clough pet, 5th line, Chennaiya Veedhi, Ongole - 523001.  MR. TALLURI DILEEP S/o. Polaiah, D No 54-1-30, Clough pet, 5th line, Chennaiya Veedhi, Ongole - 523001.	2544535.09	DOUBTFUL	07-06-2020	All the part and parcel of Land and single storied RCC roof residential building admeasuring to an extent of 157.65 sq yards (145.88 + 11.77) constructed in the following two items.  ITEM NO.1 145.88 sq yards or 1316 sq feet of land belonging to MRS. TALLURI MARY (Doc No 10317/2015, SRO, Ongole) situated at TS No 461, Plot No 8, D No 53-1-30/1, Cloughpeta, 5th line, 6th ward, Ongole, Prakasam District and bounded by  East : 30 feet wide Municipal Road-19.9 ft South : House of Gangavarapu Eliyazer - 62.6 ft West : House of Talluri Das alias Babu- 22.2 ft North : House of Gangavarapu Samuel - 62.6 ft  ITEM NO.2 11.77 sq yards or 106 sq feet of land belonging to MRS. TALLURI MARY situated at TS No 461, Plot No 8, D No 53-1-30/1, Cloughpeta, 5th line, 6th ward, Ongole, Prakasam District and bounded by  East : House of Gangavarapu Pullaiah - 7 ft South : House of Talluri Mary (ITEM-1) - 26 ft West : House of Talluri Das alias Babu- 1 ft North : House of Gangavarapu Pullaiah - 27.1 ft	MRS. TALLURI MARY W/o. Dileep, D No 54-1-30, Clough pet, 5th line, Chennaiya Veedhi, Ongole - 523001.

Display of information - Secured assets possessed under the SARFAESI Act, 2002													
Sl no	ZO	RO	BRANCH	STATE	BORROWER NAME	GUARANTOR NAME (WHEREVER APPLICABLE)	REGISTERED ADDRESS OF THE BORROWER	REGISTERED ADDRESS OF THE GUARANTOR(Wherever applicable)	Outstanding Amount ( In Rs)	Asset Classification	Date of Asset Classification	Details of security possessed	Name of the Title Holder of the security possessed
5671	VIJAYAWADA	ONGOLE	SBMC	ANDHRA PRADESH	KAKA RAVINDRA PRASAD	NA	1.MR. KAKA RAVINDRA PRASAD S/o. Venkateswara Rao, Address 1: D. No. 37-1-388(22), Near Nellore Bus Stand, Daravari Thota, Ongole, Prakasam District- 523001.  Address 2: Near D No 2-51, Nethapalem Village, Podili Mandal, Prakasam Dist.  2.MRS. KAKA NAGA SARIKA W/o. Kaka Ravindra Prasad, Address 1: D. No. 37-1-388(22), Near Nellore Bus Stand, Daravari Thota, Ongole, Prakasam District- 523001.  Address 2-	NA	2119632.85	DOUBTFUL	26-05-2021	All the part and parcel of land and residential building constructed thereon in the site extent of 200 sq. yards, situated at S No 247/6 - Nethapalem, Near Door No. 2-51 Podili Village, Podili Village Panchayat, Podili Mandal, Podili Sub-Registrar, Prakasam Dt., belonging to Mr. Kaka Ravindra Prasad S/O Venkateswara Rao	Mr. Kaka Ravindra Prasad
5672	VIJAYAWADA	ONGOLE	SBMC	ANDHRA PRADESH	KOTHAKOTA VASU BABU	MRS. MADHURI KOCHARLA,	MR. VASU BABU KOTHAKOTA S/o. Gopala Rao, 3-2-85, Kallurupalli Prajasakthi Nagar, Nellore- 523166.	MRS. MADHURI KOCHARLA, Flat No: 404, RSR Apartments, Koppolu, Prakasam District- 523001	1008022.00	DOUBTFUL	29-12-2019	All that part and parcel of Land and RCC Roof Residential Building admeasuring 150 Sq Yds or 1350 Sq.ft belonging to Mr.Kothakota Vasu Babu(Doc.No.259/2015,SRO,Chirala) situated at Sy No. 73/11, D NO. 1-1, Epurupalem Village, Boyinavaripalem Area, Chirala Mandal, Prakasam District and bounded by  East: 4.5ft Wide Galli-42.5ft West: Site of Gelli Amarchand & others-40.5 ft North: Site of Kotapati china Anjaneyulu-74ft South: Site of Pathan Khatija Bi-75.5ft	KOTHAKOTA VASU BABU
5673	VIJAYAWADA	ONGOLE	SBMC	ANDHRA PRADESH	LAKSHMI MANASWINI TRADERS	MRS. PABBISSETTY LAKSHMI SRAVANTHI	1.M/S. LAKSHMI MANASWINI TRADERS Rep by its Proprietor MR. PABBISSETTY BHANU KIRAN, D. No 7/68, Near St. Xaviers School, Kurnool Road, Ongole, Prakasam District- 523001.  2.MR. PABBISSETTY BHANU KIRAN S/o. Pabbisetty Hari Krishna, 1st Floor, Sai Vamsi Krishna Enclaves. Opp. To Saibaba Temple, Ongole, Prakasam District- 523001.	MRS. PABBISSETTY LAKSHMI SRAVANTHI S/o. Pabbisetty Bhanu Kiran, 1st Floor, Sai Vamsi Krishna Enclaves. Opp. To Saibaba Temple, Ongole, Prakasam District- 523001.	2489839.16	DOUBTFUL	01-04-2021	All the part and parcel of Vacant site admeasuring to an extent of 75.50 Sq. yard at SY No: 186, Plot No: 16, D NO: 7-67, Kurnool Road, Opposite SBI, Ongole, Prakasam District in the name of MRS. PABBISSETTY LAKSHMI SRAVANTHI, W/o. Bhanu Kiran & bounded by  East : Chimakurthy Janardhan site. West : Tiruveedhi Vijaya Kumar s/o Kesavulu & Yenuganti Mallikarjuna Rao property. North : Kurnool Road. South : Property of Parchuri Thirumala Venkata Rao, Narahari Subbayamma etc property.	MRS. PABBISSETTY LAKSHMI SRAVANTHI

Display of information - Secured assets possessed under the SARFAESI Act, 2002													
Sl no	ZO	RO	BRANCH	STATE	BORROWER NAME	GUARANTOR NAME (WHEREVER APPLICABLE)	REGISTERED ADDRESS OF THE BORROWER	REGISTERED ADDRESS OF THE GUARANTOR(Wherever applicable)	Outstanding Amount ( In Rs)	Asset Classification	Date of Asset Classification	Details of security possessed	Name of the Title Holder of the security possessed
5674	VIJAYAWADA	ONGOLE	SBMC	ANDHRA PRADESH	SOUTH INDIA SHOPPING MALL	MR. MARAM VENKATA RAMA RAO  MR. ALURI MALLIKARJUNA RAO	1.M/S. SOUTH INDIA SHOPPING MALL Prop: SMT. JUPALLI RAVANAMMA, D.no 3-1-16/57/1, Kurnool Road, Beside City Union Bank, Ongole, Prakasam District  2.SMT. JUPALLI RAVANAMMA W/o. Kotaiah, Dr. No. 2-174, East Veerayapalem, Prakasam District.	1.MR. MARAM VENKATA RAMA RAO S/o. Pitchaiah, 5-8, Thurpu Gangavaram, Nagambhotla Palem, Talluru, Prakasam District.  2.MR. ALURI MALLIKARJUNA RAO S/o. Venkateswara Rao, 25-36-431, Fortune Shivani Apartment, Santhapeta, Beside Veterinary Hospital, Prakasam District.	914727.90	DOUBTFUL	11-04-2021	The property consists of Residential Land and any part and parcel of it whatsoever at Prakasam District Registration - Santhanuthalapadu Sub Registration - Pernamitta Village Panchayat, Pernamitta Village Sy No. 149, an extent of Ac. 23.72 Cents - after sub-division Sy. No. 149/3, Plot No. 29, out of which western side portion an extent of 736.1/4 Sq Feet or 10 Gadies and 16 ¼ Sq. Feet of Vacant site, owned by MR. ALURI MALLIKARJUNA RAO S/o. Venkateswarlu and MRS. JUPALLI RAVANAMMA W/o. Kotaiah bounded on:  North: 30 Feet Road, East: Property of Namineni Venkata Krishnaiah, South: Gadiyaram Vari Lands West: Site sold by Tanneru Veeraiah	MR. ALURI MALLIKARJUNA RAO S/o. Venkateswarlu and MRS. JUPALLI RAVANAMMA W/o. Kotaiah
5675	VIJAYAWADA	ONGOLE	SBMC	ANDHRA PRADESH	SRI MARUTHI RAM ENTERPRISES	Sri. P Nageswara Rao	1.M/s Sri Maruthi Ram Enterprises Prop : Smt. Paravatha reddy Krishna Kumari D.No.37-1-336,Trunk Road, Miriyala Palem centre, Ongole(V&M),Prakasam , AP  2.Smt. Paravatha reddy Krishna Kumari W/o Sri. Parvathareddy Nageswara Rao D.No.37-1-336,Trunk Road, Miriyala Palem centre, Ongole(V&M),Prakasam , AP	Sri. P Nageswara Rao S/o Kotaiah, D.No.37-1-336,Trunk Road, Miriyala Palem centre, Ongole(V&M),Prakasam , AP	1744333.38	DOUBTFUL	28-06-2021	All the part and parcel of urban residential site and any construction done thereon whatsoever along with all the easementary rights vested in owners of the property belonging to Smt. Parvathareddy Krishna Kumari w/o Sri Parvathareddy Nageswara Rao and Sri Parvathareddy Nageswara Rao S/o Kotaiah, Situated at S No 8/1E, admeasuring Ac 0.10 cents out of Ac. 1.20 cents, Dasarajupalle road, Ongole rural village, Ongole SRA, Prakasam and bound by: North: 20 feet wide road East: Land sold to Tadikamalla Janaki Devi South: Land belongs to Koppolu Kotaiah West: Dasarajupalle to Ongole road	Smt. Parvathareddy Krishna Kumari
5676	VIJAYAWADA	ONGOLE	SBMC	ANDHRA PRADESH	DEVATHU APPEARLS	1.MRS. DEVATHU PUSHPALATHA, W/O. Devathu Samba Siva Rao, D. No 14-1-45, Gantapalem, Opp. Tyagaraja Mandiram, Ongole, Prakasam Dist., A.P - 523001  2.MR. DEVATHU YASHOKRISHNA S/O. Devathu Samba Siva Rao, D. No 14-1-45, Gantapalem, Opp. Tyagaraja Mandiram, Ongole, Prakasam Dist., A.P - 523001	1.M/S. DEVATHU APPEARLS, Prop: Devathu Chandra Sekhar, Gandhi Nagar, Mangamur Donka, Ongole  2.MR. DEVATHU CHANDRA SEKHAR, S/O. Devathu Samba Siva Rao, D. No 4-1-45, Gantapalem Opp. Tyagaraja Mandiram, Ongole, Prakasam Dist., A.P -523001	1.MRS. DEVATHU PUSHPALATHA, W/O. Devathu Samba Siva Rao, D. No 14-1-45, Gantapalem, Opp. Tyagaraja Mandiram, Ongole, Prakasam Dist., A.P - 523001  2.MR. DEVATHU YASHOKRISHNA S/O. Devathu Samba Siva Rao, D. No 14-1-45, Gantapalem, Opp. Tyagaraja Mandiram, Ongole, Prakasam Dist., A.P - 523001	2513733.71	DOUBTFUL	01-12-2021	PROPERTY NO 1: All the part and parcel of Residential flat bearing flat no 202, 2nd floor, "SRI VIJAYA SAI TOWERS" with an extent of 1000 Sq. Feet (Plinth Area & Common Area) with an undivided and unspecified share of 25.47 Sq. Yards out of 560.44 Sq. yards situated at Pernamitta Village S. No 183/8, Plot No 321 & 322, Pernamitta, Ongole Municipal Corporation limits, Prakasam Dist., belonging to MR. DEVATHU YASHOKRISHNA S/O Samba Siva Rao bounded by  East: Lift & Flat No 201-A South:Open to Sky West:Open to Sky & Flat No. 202-A North: Common Corridor  PROPERTY NO 2: All the part and parcel of Residential flat bearing flat no 301-A, 3rd floor, "SRI VIJAYA SAI TOWERS" with an extent of 1000 Sq. Feet (Plinth Area & Common Area) with an undivided and unspecified share of 25.47 Sq. Yards out of 560.44 Sq. yards situated at Pernamitta Village S. No 183/8, Plot No 321 & 322, Pernamitta, Ongole Municipal Corporation limits, Prakasam Dist., belonging to MS. DEVATHU PUSHPALATHA W/O Samba Siva Rao bounded by  East: Open to Sky & Flat No. 301 South:Open to Sky	MR. DEVATHU YASHOKRISHNA  MS. DEVATHU PUSHPALATHA



Display of information - Secured assets possessed under the SARFAESI Act, 2002													
Sl no	ZO	RO	BRANCH	STATE	BORROWER NAME	GUARANTOR NAME (WHEREVER APPLICABLE)	REGISTERED ADDRESS OF THE BORROWER	REGISTERED ADDRESS OF THE GUARANTOR(Wherever applicable)	Outstanding Amount ( In Rs)	Asset Classification	Date of Asset Classification	Details of security possessed	Name of the Title Holder of the security possessed
5677	VIJAYAWADA	ONGOLE	SBMC	ANDHRA PRADESH	SRI VASAVI TEXTILES	1.MR. DEVATHU CHANDRA SEKHAR (GUARANTOR) S/o. Sambasiva Rao, 14-1-45 (D), Gantapalem, Opp. Tyagaraja Mandiram, Ongole, Prakasam Dist., AP-523001.  2.MR. DEVATHU SAMBASIVA RAO (GUARANTOR) S/o. Naga Bhushanam, 14-1-45 (D), Gantapalem, Opp. Tyagaraja Mandiram Ongole, Prakasam Dist., AP-523001. Mobile: 9949770789.	1.M/S. SRI VASAVI TEXTILES (BORROWER) Prop: MR. DEVATHU RAJA NAGESWARA RAO, D NO. 20-1-752, Ground Floor, Near Vinayaka Temple, Bandlamitta, Ongole, Prakasam Dist., AP-523001.  2.MR. DEVATHU RAJA NAGESWARA RAO S/o. Sambasiva Rao, 14-1-45 (D), Gantapalem, Opp. Tyagaraja Mandiram, Ongole, Prakasam Dist., AP-523001.	1.MR. DEVATHU CHANDRA SEKHAR (GUARANTOR) S/o. Sambasiva Rao, 14-1-45 (D), Gantapalem, Opp. Tyagaraja Mandiram, Ongole, Prakasam Dist., AP-523001.  2.MR. DEVATHU SAMBASIVA RAO (GUARANTOR) S/o. Naga Bhushanam, 14-1-45 (D), Gantapalem, Opp. Tyagaraja Mandiram Ongole, Prakasam Dist., AP-523001. Mobile: 9949770789.	3968952.45	SUB STANDARD	20-07-2023	PROPERTY NO 1: All the part and parcel of Residential Flat bearing Flat No 101, 1st floor, "SRI VIJAYA SAI TOWERS" with an extent of 1000 Sq. Feet (Plinth Area & Common Area) with an undivided and unspecified share of 25.47 Sq. Yards out of 560.44 Sq. yards situated at Pernamitta Village S. No 183/8, Plot No 321 & 322 (comprised as single plot), D No. 12-1090/13, SRI VIJAYA SAI TOWERS, Nearer to Ashramam Area, M M Road, Pernamitta, Ongole Municipal Corporation limits, Prakasam Dist., belonging to Mr. DEVATHU CHANDRA SEKHAR, S/o. Samba Siva Rao & bounded by  East: Open to Sky South:Open to Sky West:Flat No. 101A North: Common Corridor PROPERTY NO 2: All the part and parcel of Residential Flat bearing Flat No 402A, 4th floor, "SRI VIJAYA SAI TOWERS" with an extent of 1000 Sq. Feet (Plinth Area & Common Area) with an undivided and unspecified share of 25.47 Sq. Yards out of 560.44 Sq. yards situated at Pernamitta Village S. No 183/8, Plot No 321 & 322 (comprised as single plot), D No. 12-1090/13, SRI VIJAYA SAI TOWERS, Nearer to Ashramam Area, M M Road, Pernamitta, Ongole Municipal Corporation limits, Prakasam Dist., belonging to Mr. DEVATHU SAMBASIVA RAO, S/o. Naga Bhushanam & bounded by	Mr. DEVATHU CHANDRA SEKHAR  Mr. DEVATHU SAMBASIVA RAO
5678	VIJAYAWADA	ONGOLE	SBMC	ANDHRA PRADESH	DESU KALYAN	NOT APPLICABLE	1.MR. DESU KALYAN S/o. Srinivasulu, 2-1-318, Near Ramalayam, Gaddalagunta Ongole, Prakasam Dist., A.P -523001. Mobile: 9866522089, 9440144613.  2.MRS. DESU APARNA W/o. Desu Kalyan, 2-1-318, Near Ramalayam Gaddalagunta, Ongole, Prakasam Dist., A.P -523001.	NOT APPLICABLE	2126111.38	SUB STANDARD	29-10-2023	All the part and parcel of Residential flat bearing Flat No. FF-2, 4th floor, "SRI-NIVASAM" apartment with an extent of 1220 Sq. Feet (Plinth Area & Common Area), with an undivided and unspecified share of 32.00 Sq. Yards out of total extent of 388.40 Sq. yards situated at Pelluru Grama Survey No. 245/8, Near and east side area to NH-16, Pelluru, Ongole Municipal Corporation, Prakasam District, belonging to MS. DESU KALYAN	MR. DESU KALYAN
5679	VIJAYAWADA	ONGOLE	SBMC	ANDHRA PRADESH	M/S NEW VICTORY SPORTS	Mrs. Pallapothu Lakshmi Pallavi W/O Suresh Door No 37/169/17 Kurnool Rd. Matham Bazar , Ongole, Prakasam Dt - 523002	1.M/S New Victory Sports Prop: Sri Parvathareddy Srinivasa Rao S/O Late Yanadi Door No 45-1-45(B), Kothapatnam Road, Ongole, Prakasam Dt. AP - 523001 2.Sri Parvathareddy Srinivasa Rao S/O Late Yanadi Door No 45-1-45(B), Kothapatnam Road, Ongole, Prakasam Dt. AP - 523001	Mrs. Pallapothu Lakshmi Pallavi W/O Suresh Door No 37/169/17 Kurnool Rd. Matham Bazar , Ongole, Prakasam Dt - 523002	1920683.75	DOUBTFUL	28-06-2021	Item 1: All Part and Parcel of the site including a tiled house constructed thereon, with all accessories, amenities and all the easementary rights, belonging to Sri Parvathareddy Srinivasa Rao S/O Late Yanadi, to the extent of 1146 Sq feet or 127.33 sq. yards of site, situated at S. No. 1243/1A, Chellamma Thota area, eastern side to Brahman Gari temple, Tangutur Village Panchayat, Tangutur Mandal, Ongole SRO, Prakasam District Bounded by: North: C scheduled Property East: 18 link joint pathway West: site of Brahman Gari Matam South: Item 2 Property Item 2: All Part and Parcel of the site including any construction done thereon whatsoever, with all accessories, amenities and all the easementary rights, belonging to Sri Parvathareddy Srinivasa Rao S/O Yanadi, to the extent of 742 Sq yards or 82.4/9 sq. yards, situated at S. No. 1243/1A, Chellamma Thota area, Western side to Brahman Gari temple, Tangutur Village Panchayat, Tangutur Mandal, Ongole SRO, Prakasam District Bounded by: North: Compound wall of Item No 1 East: Joint Pathway West: site of Brahman Gari Matam South: Compound wall of U Seetha Rama Sarma	Parvathareddy Srinivasa Rao
5680	VIJAYAWADA	ONGOLE	SINGARAYAKONDA	ANDHRA PRADESH	KOTU PRASAD	Ms ATTHANTI BHARATHI	S/O. kotu prasad, Hno:1-98, ramana palem, v v palem mandal, prakasaM DIST	w/O a nagendra rao, dubagaunta village, kandukur	1447327.00	DOUBTFUL	19-09-2022	RESIDENTIAL HOUSE	A BHARATHI

Display of information - Secured assets possessed under the SARFAESI Act, 2002													
Sl no	ZO	RO	BRANCH	STATE	BORROWER NAME	GUARANTOR NAME (WHEREVER APPLICABLE)	REGISTERED ADDRESS OF THE BORROWER	REGISTERED ADDRESS OF THE GUARANTOR(Wherever applicable)	Outstanding Amount ( In Rs)	Asset Classification	Date of Asset Classification	Details of security possessed	Name of the Title Holder of the security possessed
5681	VIJAYAWADA	ONGOLE	SINGARAYAKONDA	ANDHRA PRADESH	PATHAN YESDANI KHAN	Mr. SHAIK KARIMULLA, S/o. SHAIK DASTGIRI, H No: 11-1-86-1, SANTHOSH NAGAR, KANDUKUR TOWN AND MUNICIPALITY, SPSR NELLORE-523105.	Mr. PATHAN YESDANI KHAN S/o. P KALEEM KHAN, H No: 16-1-87, SULTHAN MOHIDDIN NAGAR, KANDUKUR TOWN AND MUNICIPALITY, SPSR NELLORE-523105. MOBILE NO:9885395471.	Mr. SHAIK KARIMULLA, S/o. SHAIK DASTGIRI, H No: 11-1-86-1, SANTHOSH NAGAR, KANDUKUR TOWN AND MUNICIPALITY, SPSR NELLORE-523105.	437996.00	DOUBTFUL	04-12-2018	All the part and parcel of Singe storied ACC Roof Residential bulding, admeasuring to an extent of 104.00 sq. yards situated at Sy No 865/1A1A2A1,DNo: 16-2-4/3,16th Ward,Sulthan Mohiddin Nagar, Kandukur Town and Municipality, SPSR Nellore dist., belonging to Mr. PATHAN YESDANI KHAN	Mr. PATHAN YESDANI KHAN S/o. P KALEEM KHAN, H No: 16-1-87, SULTHAN MOHIDDIN NAGAR, KANDUKUR TOWN AND MUNICIPALITY, SPSR NELLORE-523105. MOBILE NO:9885395471.
5682	VIJAYAWADA	ONGOLE	SINGARAYAKONDA	ANDHRA PRADESH	THANNEERU VENKAT RAO	1.LATE TANNIRU MANGAMMA 2. TANNIRU RAGHAVA RAO	S/O T VENKATEWARLU D NO: 4-52/2A, BESIDE OLD MASJID , MOINA BAD, RANGAREDDY DIST 501504.	1. W/O T VENKATESWARLU, WOOLAPALEM CUTTING RAOD , SINGARAYAKONDA, 2. S/O T VENKATESWARLU, WOOLAPALEM CUTTING RAOD , SINGARAYAKONDA	614346.00	DOUBTFUL	05-01-2019	RESIDENTIAL HOUSE	1.T VENKATA RAO 2. T MANGAMMA3.T RAGHAVA RAO
5683	VIJAYAWADA	ONGOLE	SINGARAYAKONDA	ANDHRA PRADESH	KAMMARAPALLI RAMANAIAH	NA	Mr. KAMMARAPALLI RAMANAIAH S/o. K BRAHMAIAH, H No: 8-51, POKURU VILLAGE, VALETIVARI PALEM MANDAL,, PRAKASAM DIST-523113.  Legal heirs of 2. Mrs. KAMMARAPALLI SUBBAMMA S/o. K RAMANAIAH, H No: 8-51, POKURU VILLAGE, VALETIVARI PALEM MANDAL,, PRAKASAM DIST-523113..	NA	818049.00	DOUBTFUL	11-10-2019	All the part and parcel of A C sheet tiled roof with land and bulding, admeasuring to an extent of 1307 sq. yards situated at Sy No 99,Nekunampuram kalathi Pokuru @ Pokur, Voletivari Palem Mandal,Prakasam Dist. , belonging to Mrs. KAMMARAPALLI SUBBAMMA	Mrs. KAMMARAPALLI SUBBAMMA
5684	VIJAYAWADA	ONGOLE	SINGARAYAKONDA	ANDHRA PRADESH	SIRIMELLA NARASIMHAM	Mr. SIRIMILLA NARAYANA S/o. S PEDAMALAKONDIAH, K BITRAGUNTA VILLAGE, ZARUGUMALLI MD PRAKASAM DIST. PIN: 523101. MOBILE NO: 8897814620.	1.MR. SIRIMELLA NARASIMHAM S/o. S PEDAMALAKONDIAH, K BITRAGUNTA VILLAGE, ZARUGUMALLI MD PRAKASAM DIST. PIN 523101.	Mr. SIRIMILLA NARAYANA S/o. S PEDAMALAKONDIAH, K BITRAGUNTA VILLAGE, ZARUGUMALLI MD PRAKASAM DIST. PIN: 523101. MOBILE NO: 8897814620.	751439.00	DOUBTFUL	31-01-2023	All the part and parcel of RCC Residential Building, admeasuring to an extent of 339 sq. yards situated at Sy No.502, Plot D No: 3-71, K Bitragunta Village , Zarugumalli Mandal,Prakasam Dist, belonging to MR. SIRIMELLA NARASIMHAM	MR. SIRIMELLA NARASIMHAM
5685	VIJAYAWADA	ONGOLE	SINGARAYAKONDA	ANDHRA PRADESH	GANGAVARAPU KRISHNAVENI	MR. GUNDALA VIJAYABHASKAR REDDY S/o. G Venkateswarareddy, Venkateswara Girijana Colony, Mulaguntapadu village, Singarayakonda Mandal, Prakasam District. PIN 523101.	MRS. GANGAVARAPU KRISHNA VENI W/o. G Narasareddy, Venkateswara Girijana Colony, Mulaguntapadu village, Singarayakonda Mandal, Prakasam District. PIN 523101. Mob: 9848953769.	MR. GUNDALA VIJAYABHASKAR REDDY S/o. G Venkateswarareddy, Venkateswara Girijana Colony, Mulaguntapadu village, Singarayakonda Mandal, Prakasam District. PIN 523101.	901365.00	DOUBTFUL	31-01-2023	All the part and parcel of Land & RCC Roofed Residential Building admeasuring to an extent of 193.60 sq. yards situated at Sy No.40/2A, Door No 4-35, Assessment No 193, 4th Block, Venkateswara Girijana Colony, 2ND Line, Mulaguntapadu Village, Singarayakonda Mandal, Prakasam District., belonging to MRS. GANGAVARAPU KRISHNA VENI	MRS. GANGAVARAPU KRISHNA VENI

Display of information - Secured assets possessed under the SARFAESI Act, 2002													
Sl no	ZO	RO	BRANCH	STATE	BORROWER NAME	GUARANTOR NAME (WHEREVER APPLICABLE)	REGISTERED ADDRESS OF THE BORROWER	REGISTERED ADDRESS OF THE GUARANTOR(Wherever applicable)	Outstanding Amount ( In Rs)	Asset Classification	Date of Asset Classification	Details of security possessed	Name of the Title Holder of the security possessed
5686	VIJAYAWADA	ONGOLE	SINGARAYAKONDA	ANDHRA PRADESH	KILARI SRIDEVI	MR. KADIYALA SHESHAGIRI, S/o. K Sudhakar Rao, H No:3-73, Chagallu, Ulavapadu, Prakasam Dt-523292.	1.MRS. KILARI SRIDEVI, W/o. K Ram Prasad, Ramalayam Street, Chagallu Village, Ulavapadu, Prakasam Dt-523292.  2.MR. KILARI RAMPRASAD, S/o Venkata Ramaiah, Ramalayam Street, Chagallu Village, Ulavapadu, Prakasam Dt-523292.	MR. KADIYALA SHESHAGIRI, S/o. K Sudhakar Rao, H No:3-73, Chagallu, Ulavapadu, Prakasam Dt-523292.	1436544.00	DOUBTFUL	07-07-2019	All the part and parcel of land & Residential house admeasuring to an extent of 426.00 sq yards situated at S. No. 312/5, Near to Sivalayam, Chagollu Village, Ulavapadu, Prakasam Dt, belonging to Mr. KILARI RAM PRASAD	KILARI RAM PRASAD
5687	VIJAYAWADA	ONGOLE	SINGARAYAKONDA	ANDHRA PRADESH	SIRIMILLA NARAYANA	MALLEBOIN RAMARAO, S/o. M Ramulu, HNo: 2-27-1, Vikkiralapeta, Kandukur Mandal, Prakasam . Pin 523101.	Mr. SIRIMILLA NARAYANA, S/o. PEDAMALAKONDAIAHA, K BITRAGUNTA VILLAGE, ZARUGUMALLI MANDAL, PRAKASAM DIST PIN 523101.  2.Mr. SIRIMELLA NARASIMHAM, S/o. PEDAMALAKONDAIAHA, K BITRAGUNTA VILLAGE, ZARUGUMALLI MANDAL, PRAKASAM DIST PIN 523101	MALLEBOIN RAMARAO, S/o. M Ramulu, HNo: 2-27-1, Vikkiralapeta, Kandukur Mandal, Prakasam . Pin 523101.	797773.00	DOUBTFUL	31-01-2023	The Property is RCC Residential Building admeasuring to an extent of 339 sq. yards situated at Sy No.502, K Bitragunta Village And Gpt, Zarugumalli Mandal Prakasam dist., belongs to MR. SIRIMALLA NARAYANA	MR. SIRIMALLA NARAYANA
5688	VIJAYAWADA	ONGOLE	SINGARAYAKONDA	ANDHRA PRADESH	VAMSI ENTERPRISES	MR. RAVURI AYYAVARIAH (LATE), S/o Late R. Kotaiah, Jammulapalem, Tangutur [m] Prakasam Dist-523105.  Legal hair of the late Ravuri Ayyavarayya i) MRS. RAVURI SUSEELA, W/o (Late) Ravuri Ayyavaraiah, Jammulapalem, Tangutur [m] Prakasam Dist-523105 ii) MR. RAVURI PRAVEEN S/o(Late) Ravuri Ayyavaraiah, Jammulapalem, Tangutur [m] Prakasam Dist-523105. iii) MR. RAVURI PRAVEEN S/o(Late) Ravuri Ayyavaraiah, Jammulapalem, Tangutur [m] Prakasam Dist-523105.	1.M/S. VAMSI ENTERPRISES, Prop: Mr. Bezawada Bhakthavaschala Rao , Jammulapalem, Tangutur [m] Prakasam District-523105.  2. SRI BEZAWADA BHAKTHAVASCHALA RAO, S/o Late Sri Rudraiah , Jammulapalem, Tangutur [m] Prakasam District-523105.  3.MR. BEZAWADA SURESH BABU, S/o Late Rudraiah, Jammulapalem, Tangutur [m] Prakasam Dist-523105. 4. MRS POKURI ARUNA W/o P Venkata Rao, R/o Jammulapalem, Tangutur [m] Prakasam Dist-523105. 5. MRS. BEZAWADA SRIDEVI	MR. RAVURI AYYAVARIAH (LATE), S/o Late R. Kotaiah, Jammulapalem, Tangutur [m] Prakasam Dist-523105. Legal hair of the late Ravuri Ayyavarayya i) MRS. RAVURI SUSEELA, W/o (Late) Ravuri Ayyavaraiah, Jammulapalem, Tangutur [m] Prakasam Dist-523105 ii) MR. RAVURI PRAVEEN S/o(Late) Ravuri Ayyavaraiah, Jammulapalem, Tangutur [m] Prakasam Dist-523105 iii) MR. RAVURI PRASANTH S/o (Late) Ravuri Ayyavaraiah, Jammulapalem, Tangutur [m] Prakasam Dist-523105	21936875.00	DOUBTFUL	01-03-2021	PROPERTY NO.1: Vacant site admeasuring to 63.00 cents or 3049.20 Sq yards at S.No.1395, (New S. No.1395/2), Patta No.95 of Jammulapalem belonging to Sri Bezawada Bhakthavaschala Rao s/o Late Sri B. Rudraiah R/o of Jammulapalem. bounded by  North: Property of Bezawada Leela, South: Site belongs to high school East: land of Pulivarthi Raghavendra Rao West: Barans of Guduri Venkata Subbaiah & Chinthapalli Rama rao & Others.  PROPERTY NO.2: All the part and parcel of Tiled Roof House under Door No.1-228 with total site area of 300 sq.yards at S.no 1340 in Jammulapalem near ZP High School belonging to Sri Bezawada Bhakthavaschala Rao s/o Late Sri B.Rudraiah R/o of Jammulapalem.bounded by  North: Joint wall between this house and Bezawada Singaiah, South : Bezawada Prasada Rao House, East: Pathway of nearby houses, West: Panchayath road.  PROPERTY NO.3: All the part and parcel of vacant site (with old house demolished)	Sri Bezawada Bhakthavaschala Rao
5689	VIJAYAWADA	ONGOLE	SINGARAYAKONDA	ANDHRA PRADESH	KONKA KOTESWARA RAO	MRS. VARDHINENI VIJAYAMMA W/o. Mallikarjuna Rao, H No 17-1-22/A, Simhadri Nagar, Near Tobacco Board, Kandukur, SPSR Nellore Dist.-523105. Mobile: 7780787925, 9989691572.	1.MR. KONKA KOTESWARA RAO S/o. K Malakondaiah, D No 5-48, Voleti Vari Palem village & Mandal, Prakasam Dist-523116.	MRS. VARDHINENI VIJAYAMMA W/o. Mallikarjuna Rao, H No 17-1-22/A, Simhadri Nagar, Near Tobacco Board, Kandukur, SPSR Nellore Dist.-523105. Mobile: 7780787925, 9989691572.	689542.00	DOUBTFUL	29-08-2019	All Part and Parcel of the site including Zink sheet house and any construction done thereon, with all the easementary rights, belonging to MRS. VARDHINENI VIJAYAMMA W/o. Mallikarjuna Rao, to the extent of 272.88 Sq yards of site, situated at S. No. 173/1, 7th ward, Voleti Vari Palem village and Mandal, Kandukur sub registration, Prakasam District	MRS. VARDHINENI VIJAYAMMA

Display of information - Secured assets possessed under the SARFAESI Act, 2002													
Sl no	ZO	RO	BRANCH	STATE	BORROWER NAME	GUARANTOR NAME (WHEREVER APPLICABLE)	REGISTERED ADDRESS OF THE BORROWER	REGISTERED ADDRESS OF THE GUARANTOR(Wherever applicable)	Outstanding Amount ( In Rs)	Asset Classification	Date of Asset Classification	Details of security possessed	Name of the Title Holder of the security possessed
5690	VIJAYAWADA	ONGOLE	SINGARAYAKONDA	ANDHRA PRADESH	DEPURI VENKATESWARLU	Mr. Masanam Venkata Rao, W/o Venkateswarlu, HNo:1-140, Somarajupalli, Singarayakonda Mandal, Prakasam Dist,Andhra Pradesh-523101.	Mr.Depuri Venkateswarlu,S/o Brahmaiah,DNo:1-170,Somarajupalli Village, Singarayakonda Mandal, Prakasam Dist, Andhra Pradesh-523101.	Mr. Masanam Venkata Rao, W/o Venkateswarlu, HNo:1-140, Somarajupalli, Singarayakonda Mandal, Prakasam Dist,Andhra Pradesh-523101.	1340391.41	DOUBTFUL	09-07-2019	Equitable Mortgage of House site in the name of Mr.Depuri Venkateswarlu, S/o Brahmaiah having an extent of 240 Sq yards,vide Plot No:155 and 191 comprised in Sy No:87, 92/A4, 90/2, 90/5, 90/7, 90/1, 90/4, 90/8, 90/3, 90/6, 86/1, 93/1, 93/2, 89, Kodamudusupalem, Village, Kandukur Mandal, Prakasam District	Mr.Depuri Venkateswarlu,
5691	VIJAYAWADA	ONGOLE	SINGARAYAKONDA	ANDHRA PRADESH	KASUKURTHI VENKATARAO	Mr. GUNDALA VIJAYA BHASKAR REDDY S/o. GUNDALA VENKATESWARA REDDY , VENKATESWARA GIRIJANA COLONY, MULAGUNTAPADU VILLAGE, SINGARAYAKONDA MANDAL, PRAKASAM DIST-523101.	MR. KASUKURTHI VENKATA RAO S/o. KASUKURTHI LAKSHMI NARASIMHAM, H NO 4-117 S V COLONY MULAGUNTAPADU , SINGARAYAKONDA PRAKASAM DI-523101, MOBILE NO: 9573599284.	Mr. GUNDALA VIJAYA BHASKAR REDDY S/o. GUNDALA VENKATESWARA REDDY , VENKATESWARA GIRIJANA COLONY, MULAGUNTAPADU VILLAGE, SINGARAYAKONDA MANDAL, PRAKASAM DIST-523101.	1235004.00	SUB STANDARD	02-07-2023	All the part and parcel of Vacant House Plot admeasuring to an extent of 480 sq. yards situated at Sy No.55,Plot no's 50 and 51, Bommalatapalli @ Pedda cherlopalli Village, Prakasam District., belonging to MR.GUNDALA VIJAYA BHASKAR REDDY,	MR.GUNDALA VIJAYA BHASKAR REDDY,
5692	VIJAYAWADA	ONGOLE	SINGARAYAKONDA	ANDHRA PRADESH	KOTTE VARA LAKSHMI	1. BAPATLA HARI PRASAD 2.NARRA RAMAKOTIAIAH	D/O K VEERA RAGHAVULU. OLD SINGARAYAKONDA	1. B ANJANEYULU, PEDDA GOLLA PALEM , SINGARAYAKONDA 2. S/O. N SESHIAIAH, SOMARAJUPALEE, S KONDA	911246.00	DOUBTFUL	30-09-2021	VACANT SITE	BAPATLA HARI PRASAD
5693	VIJAYAWADA	ONGOLE	SINGARAYAKONDA	ANDHRA PRADESH	CHINNA SIVASAI PRASAD	1. CHINNI VENKA NAGA SAILAJA 2. ISKALA VENKATA GANES KUMAR	S/O. CH VEERA RAGHAVULU, D NO:12-4-17, OLD BANK STREET, KANDUKUR TOWN, SPSR NELLORE	1. W/O CHINNI SIAV SAI PRASAD D NO:12-4-17, OLD BANK STREET, KANDUKUR TOWN, SPSR NELLORE 2. S/O. I LAKSHMI NARAYANA , D NO: 2-87, KARETU VARI STREET, SINGARAYAKONDA MANDAL, PRAKASAM DIST	365712.00	DOUBTFUL	01-05-2019	VACANT SITE	CHINNI VENKATA NAGA SAILAJA
5694	VIJAYAWADA	ONGOLE	SINGARAYAKONDA	ANDHRA PRADESH	VANKAYALAPATI PRASAD	1.ATTANTI NAGENDRA RAO	S/O. V SRI RAMULU, ANTHASAGARAM VILLAGE, KANDUKUR MANDAL	S/O. A NARAYANA H NO 24-265, DUBAGUNTA, KANDUKUR, SPSR NELLORE	666973.00	DOUBTFUL	31-01-2023	VACNAT SITE	VANKAYALAPATI PRASAD
5695	VIJAYAWADA	ONGOLE	SINGARAYAKONDA	ANDHRA PRADESH	MONAPATI VENKATA RATHINAMM	THANEERU VENKATA PRATHAP	W/O. MONAPATI MADHAVA RAO H NO: 21-09, CHOWTAPALEM VI, PONNALURU MANDAL, PRAKASAM DIST	S/O. T VENKATEWARALU, 7-378 SRIRAM NAGAR, VADDE PALEM SINGARAYAKONDA	1311752.12	DOUBTFUL	29-08-2019	VACANT SITE	THANEERU VENKATA PRATHAP

Display of information - Secured assets possessed under the SARFAESI Act, 2002													
Sl no	ZO	RO	BRANCH	STATE	BORROWER NAME	GUARANTOR NAME (WHEREVER APPLICABLE)	REGISTERED ADDRESS OF THE BORROWER	REGISTERED ADDRESS OF THE GUARANTOR(Wherever applicable)	Outstanding Amount ( In Rs)	Asset Classification	Date of Asset Classification	Details of security possessed	Name of the Title Holder of the security possessed
5696	VIJAYAWADA	ONGOLE	SINGARAYAKONDA	ANDHRA PRADESH	PALAVALLI VIJAYA KUMARI	Mr. VARDHINENI MALLIKARJUNA RAO, S/o. V pitchaiah, Hno: 17-1-22/A, SIMHADRI NAGAR, KANDUKUR VILLAGE AND MANDALAM,PRAKASAM , DIST-523105.  Mr. PALAVELLI KOTI REDDY, S/o. P KRISHNA REDDY, BHEEMAVARAM VILLAGE, ULAVAPADU MANDALAM ,PRAKASAM DIST-523292, MOB:9948061167.	Mrs. PALAVALLI VIJAYA KUMARI, W/o. P KOTI REDDY, HNO: 3-78, BHEEMAVARAM VILLAGE, ULAVAPADU MANDALAM ,PRAKASAM DIST-523292, MOB:9948061167.	Mr. VARDHINENI MALLIKARJUNA RAO, S/o. V pitchaiah, Hno: 17-1-22/A, SIMHADRI NAGAR, KANDUKUR VILLAGE AND MANDALAM,PRAKASAM , DIST-523105.  Mr. PALAVELLI KOTI REDDY, S/o. P KRISHNA REDDY, BHEEMAVARAM VILLAGE, ULAVAPADU MANDALAM ,PRAKASAM DIST-523292, MOB:9948061167.	1169438.00	SUB STANDARD	22-03-2023	The Property is Vacant Residential site, admeasuring to an extent of 173.33 sq. yards situated at Sy No.82, Plot No 6, 5th Ward,K Rajupalem village, Ulavapadu Mandal, Prakasam dist., belonging to Mr. PALAVALLI KOTIREDDY	Mr. PALAVELLI KOTI REDDY, S/o. P KRISHNA REDDY, BHEEMAVARAM VILLAGE, ULAVAPADU MANDALAM ,PRAKASAM DIST-523292, MOB:9948061167.
5697	VIJAYAWADA	ONGOLE	SINGARAYAKONDA	ANDHRA PRADESH	ADAKA HARIBABU	Mr Kurapati Lakshmi Narayana Reddy	Mr. Adaka Haribabu, s/o Narasimha Rao 6-310 kandukur road, singarayakonda, Prakasam District, Pin-523101	Mr Kurapati Lakshmi Narayana Reddy, s/o kurapati jayarami reddy, Hno-6-54, Singarabottepalem village, Ponnaluru Md, Prakasam district, pin-523109	1123851.00	DOUBTFUL	28-03-2018	EM of Vacant Residential Site in the name of Mr Kurapati Lakshmi Narayana Reddy, S/o Jayarami Reddy, situated at Prakasam Dist., Markapur Registration District, Kandukur Registration Sub District, Kandukur Municipality, Kandukur Town, bearing Survey No.537/1, an extent of 542 2/9 Sq yards of vacant site	Mr Kurapati Lakshmi Narayana Reddy
5698	VIJAYAWADA	ONGOLE	SINGARAYAKONDA	ANDHRA PRADESH	ADAKA SRIKANTH	Mr. ADAKA SRINIVASA RAO S/O A SESHIAIAH 7-271/A SOMARAJU PALLI SINGARAYAKONDA, PRAKASAM DIST  Mr. THANEERU VENKATA PRATHAP S/O T VENKATESWARLU 7-378 SRIRAM NAGAR VADDE PALEM, SINGARAYAKONDA.  Mrs. ADAKA ALIVELAMMA W/O A SESHIAIAH 7-271/A SOMARAJU PALLI SINGARAYAKONDA, PRAKASAM DIST	. Mr. ADAKA SRIKANTH S/O A SESHIAIAH 7-251 KOTHA GOLLA PALEM SINGARAYAKONDA, PRAKASAM DIST	Mr. ADAKA SRINIVASA RAO S/O A SESHIAIAH 7-271/A SOMARAJU PALLI SINGARAYAKONDA, PRAKASAM DIST  Mr. THANEERU VENKATA PRATHAP S/O T VENKATESWARLU 7-378 SRIRAM NAGAR VADDE PALEM, SINGARAYAKONDA.  Mrs. ADAKA ALIVELAMMA W/O A SESHIAIAH 7-271/A SOMARAJU PALLI SINGARAYAKONDA, PRAKASAM DIST	789630.00	DOUBTFUL	05-12-2019	Residential house in the name of MRS. ADAKA ALIVELAMMA W/o seshaiah situated at prakasam dist, singarayakonda sub district, singarayakonda revenue mandal, somarajupallipanchayath, Narravaripalem village bearing Sy no 644. The property consist of single storied residential building, the ground floor building consist of 2 portions . the 1st portion is verandah, hall bed room, and kitchen with a plinth area of 299 Sft (RCC Roof). The 2nd portion consist of Verandah, hall and kitchen with a plinth area of 403Sft(128Sft+275Sft ACC Roof) there is a detached toils 2 no's.	Mrs. ADAKA ALIVELAMMA
5699	VIJAYAWADA	ONGOLE	SINGARAYAKONDA	ANDHRA PRADESH	ALLURI MURALI MOHANRAO	1.Late Kanamarlapudi Sarojamma 2.Thanneru Venkata Pratap	S/o A Veerabhadhra Chary,D no-3-141,Main Road Binginpalle Post Binginpalli Village Prakasham Pin-523113	1.W/o Punna Rao D No-2-111,Trunk Road,Singarayakonda Prakasham Pin-523101 2.S/o Venkateswarulu D No-7-378,Sri Ram Nagar,Vadde Palem Singarayakonda Prakasham pin-523101	1032624.00	DOUBTFUL	28-01-2018	1.Vaccant Siteof 225 sq yards in the name of Late K Sarojanamma at RS Sri Ram nagar Vadde Palem west side Near Old D NO-20-150,New D no-7-352/c SNO-609 PLOT No-44,	Late Kanamarlapdi Sarojanamma

Display of information - Secured assets possessed under the SARFAESI Act, 2002													
Sl no	ZO	RO	BRANCH	STATE	BORROWER NAME	GUARANTOR NAME (WHEREVER APPLICABLE)	REGISTERED ADDRESS OF THE BORROWER	REGISTERED ADDRESS OF THE GUARANTOR(Wherever applicable)	Outstanding Amount ( In Rs)	Asset Classification	Date of Asset Classification	Details of security possessed	Name of the Title Holder of the security possessed
5700	VIJAYAWADA	ONGOLE	SINGARAYAKONDA	ANDHRA PRADESH	BHAVANI ENGINEERING WORKS	Mrs. KOVURI BHAVANI  W/O KALLAGUNTA KOTESWARA RAO S C COLONY D NO 8-659 WATER TANK ROAD SINGARAYAKONDA,P RAKASAM DIST ANDHRAPRADESH, 523101  Mr. VARDHINENI MLLIKHARJUNA RAO  S/O V PITCHIAH, D NO 17-1-128 KANDUKUR, PRAKASAM DIST.	1.M/S. BHAVANI ENGINEERING WORKS  PROP: KOVVURI MAHESH S/O KOVVURI YANADAIAH D NO 392 BUNGABAVI CENTER,NEAR PRIMARY SCHOOL ,SINGARAYAKONDA, PRAKASAM DIST, 523101  2.Mr. KOVVURI MAHESH S/O KOVVURI YANADAIAH D NO 392 BUNGABAVI CENTER NEAR PRIMARY SCHOOL ,SINGARAYAKONDA, PRAKASAM DIST, 523101	Mrs. KOVURI BHAVANI  W/O KALLAGUNTA KOTESWARA RAO S C COLONY D NO 8-659 WATER TANK ROAD SINGARAYAKONDA,PRAKASAM DIST ANDHRAPRADESH, 523101  Mr. VARDHINENI MLLIKHARJUNA RAO  S/O V PITCHIAH, D NO 17-1-128 KANDUKUR, PRAKASAM DIST.	920001.10	DOUBTFUL	30-06-2019	Property No 1: Vacant HOUSE site in the name of Mr. KOVVURI MAHESH S/O YANADAIAH BUNGABAVI CENTER AREA SITUATED ST KANDUKUR SUBREGISTRATION, KANDUKUR TOWN AND MUNICIPALITY, PRAKASAM DIST COMPRISED IN S NO 115/C100 BEARING PLOT NO .56 IN AN EXTENT OF 183.33 SQ YARDS SQ YARDS AS BOUNDED BY : East : SITE OF PLOT NO 84 South : SITE OF PLOT NO 55 West : 25 FEET WIDTH ROAD. North : SITE OF PLOT NO 57.  Property No 2: Equitable mortgage of vacant HOUSE site in the name of Mr. KOVVURI BHAVANI W/O MAHESH KANDUKUR SUBREGISTRATION, KANDUKUR TOWN AND MUNICIPALITY, PRAKASAM DIST COMPRISED IN S NO 115/C100 BEARING PLOT NO .57 IN AN EXTENT OF 183.33 SQ YARDS SQ YARDS AS BOUNDED BY : East : SITE OF PLOT NO 83 South: SITE OF PLOT NO 56 West : 25 FEET WIDTH ROAD. North: SITE OF PLOT NO 58.	Mr. KOVVURI MAHESH Mrs. KOVURI BHAVANI
5701	VIJAYAWADA	ONGOLE	SINGARAYAKONDA	ANDHRA PRADESH	CHALLA KRISHNA REDDY	MR. ALAVALA THIRUMALA REDDY S/o. Sudhakara Reddy, 4-56, Mulaguntapadu, Singarayakonda, Prakasam, AP - 523101.  MR. GUNDALA VIJAYA BHASKAR S/o. G Venkateshwara Reddy, H. No:4-40, Venkateshwara Colony, Mulaguntapadu, Singarayakonda, Prakasam-523101.	1.MR. CHALLA KRISHNA REDDY, S/o. Anji Reddy, 4-56, Mulaguntapadu, Singarayakonda, Prakasam, AP -523101.	MR. ALAVALA THIRUMALA REDDY S/o. Sudhakara Reddy, 4-56, Mulaguntapadu, Singarayakonda, Prakasam, AP -523101.  MR. GUNDALA VIJAYA BHASKAR S/o. G Venkateshwara Reddy, H. No:4-40, Venkateshwara Colony, Mulaguntapadu, Singarayakonda, Prakasam-523101.	1128706.00	DOUBTFUL	01-04-2022	All the part and parcel of the residential site and any construction done thereon whatsoever in the name of MR. CHALLA KRISHNA REDDY S/o. Anji Reddy and MR. ALAVALA THIRUMALA REDDY S/o. Sudhakara Reddy to the extent of 290.00 sq. yards, situated at S No 50/4, 56/1 and 57/1, Mulaguntapadu Village and Gram panchayath, Singarayakonda Revenue Mandal, Prakasam dist.,	MR. ALAVALA THIRUMALA REDDY
5702	VIJAYAWADA	ONGOLE	SINGARAYAKONDA	ANDHRA PRADESH	GANGAVARAPU NARASA REDDY	MR. KOMATLA RAJASEKHAR REDDY S/o. Komatla Krishna Reddy, 5-238/A, Near St. Johns High School, bairagimanyam, Singarayakonda, Prakasam -523101.  MR. KAKUMANI NAGARAJU S/o. Pedha Venkataiah Subbaiah, 16-7-24, Gurram Vari Palem, Kandukur, Prakasam Dist., A.P	MR. GANGAVARAPU NARASA REDDY S/o. Penchala Reddy, Venkateshwara Girijana Colony, Mulaguntapadu, Singarayakonda, Prakasam, 523101.	MR. KOMATLA RAJASEKHAR REDDY S/o. Komatla Krishna Reddy, 5-238/A, Near St. Johns High School, bairagimanyam, Singarayakonda, Prakasam -523101.  MR. KAKUMANI NAGARAJU S/o. Pedha Venkataiah Subbaiah, 16-7-24, Gurram Vari Palem, Kandukur, Prakasam Dist., A.P	1176188.00	DOUBTFUL	31-05-2022	The property consists of residential site and any other part and parcel of it therein whatsoever in the name of MR. KAKUMANI NAGARAJU S/o. Pedha Venkataiah Subbaiah, in an extant of 270 sq. yards (plot no 175), situated at S No 493 and 494 Kandukur town and Municipality, Kandukur SRO, Prakasam dist.,	MR. KAKUMANI NAGARAJU

Display of information - Secured assets possessed under the SARFAESI Act, 2002													
Sl no	ZO	RO	BRANCH	STATE	BORROWER NAME	GUARANTOR NAME (WHEREVER APPLICABLE)	REGISTERED ADDRESS OF THE BORROWER	REGISTERED ADDRESS OF THE GUARANTOR(Wherever applicable)	Outstanding Amount ( In Rs)	Asset Classification	Date of Asset Classification	Details of security possessed	Name of the Title Holder of the security possessed
5703	VIJAYAWADA	ONGOLE	SINGARAYAKONDA	ANDHRA PRADESH	GAVIREDDY BALAJI REDDY	Mr. NALLAVULA RAVI KUMAR  S/O VENKATA SUBBAIAH MULAGUNTAPADU SINGRAYAKONDA PRAKASAM DIST- 523101.	Mr. GAVIREDDY BALAJI REDDY S/O: PATTABHI REDDY LATE D NO 1-44 ATTIKUPPAM MANENDRAM, RAMAKUPPAM CHITTOR ANDHRA PRADESH-517401	Mr. NALLAVULA RAVI KUMAR  S/O VENKATA SUBBAIAH MULAGUNTAPADU SINGRAYAKONDA PRAKASAM DIST- 523101.	800001.01	DOUBTFUL	30-06-2019	Vacant site in the name of MR. NALLAVULA RAVI KUMAR s/o Venkata Subbaiah prakasam dist registration Singarayakonda Sub Registration Kanumalla village and grama panchayath comprised in s. no 354/2a and 354/2c in an extent of 544 sq yards	Mr. NALLAVULA RAVI KUMAR  S/O VENKATA SUBBAIAH MULAGUNTAPADU SINGRAYAKONDA PRAKASAM DIST- 523101.
5704	VIJAYAWADA	ONGOLE	SINGARAYAKONDA	ANDHRA PRADESH	GOCHIPATALA PRASAD	1.Thanneru Venkata Pratap	S/O SUDHAKAR D NO-24-1-46-1 DABAGUNTA KANDUKUR PRAKASHAM 523105	.S/o Venkateswarulu D No-7-378,Sri Ram Nagar,Vadde Palem Singarayakonda Prakasham pin-523101	874581.55	DOUBTFUL	04-04-2019	Site of 2240sq yards in the name of Thanniru Venkata Pratap at pedacherlopalli vill s no-55 Plot No-63 at Prakasham dist	Thanniru Venkata Pratap
5705	VIJAYAWADA	ONGOLE	SINGARAYAKONDA	ANDHRA PRADESH	GUNDALA RAJANI	MR. ATTANTI NAGENDRA RAO, S/o. A Narayana, Dubagunta, Kandukur Mandal, SPSR Nellore Dist., Pin-523105, Mobile No: 9966441107.	MRS. GUNDALA RAJANI W/o. G Vijaya Bhaskar Reddy, Venkateswara Girijana Colony, Mulaguntapadu Village, Singarayakonda Mandal, Prakasam Dist., Pin-523101.	MR. ATTANTI NAGENDRA RAO, S/o. A Narayana, Dubagunta, Kandukur Mandal, SPSR Nellore Dist., Pin-523105, Mobile No: 9966441107.	1166359.50	DOUBTFUL	31-01-2023	All the part and parcel of Vacant Residential Plot admeasuring to an extent of 299.00 sq. yards situated at Sy No.81/18, Dubagunta Area, Kandukur Town and Municipality, Prakasam District., belonging to MR. ATHANTI NAGENDRA RAO	MR. ATTANTI NAGENDRA RAO, S/o. A Narayana, Dubagunta, Kandukur Mandal, SPSR Nellore Dist., Pin-523105, Mobile No: 9966441107.
5706	VIJAYAWADA	ONGOLE	SINGARAYAKONDA	ANDHRA PRADESH	GUNDALA VIJAYA BHASKAR	MR. ALAVALA TIRUMALA REDDY, S/o. A Sudhakara Reddy, D No: 4-56, Mulaguntapadu, Singarayakonda Mandal, Prakasam Dt-523101.  MR. NALLAVULA RAVI KUMAR, S/o. N Venkata Subbaiah, D No: 9-467, A B Nagar, Singarayakonda, Prakasam Dist- 523101.	MR. GUNDALA VIJAYABHASKAR REDDY, S/o. G Venkateswara Reddy, D No: 4-40, Venkateswara Colony, Singarayakonda Mandal, Prakasam District-523101.	MR. ALAVALA TIRUMALA REDDY, S/o. A Sudhakara Reddy, D No: 4-56, Mulaguntapadu, Singarayakonda Mandal, Prakasam Dt- 523101.  MR. NALLAVULA RAVI KUMAR, S/o. N Venkata Subbaiah, D No: 9-467, A B Nagar, Singarayakonda, Prakasam Dist-523101.	609951.00	DOUBTFUL	28-08-2019	Item:-1 Vacant Site in the name of MR. GUNDALA VIJAYA BHASKAR REDDY, S/o. G Venkateswara Reddy is situated at Prakasam Dt, Singarayakonda Sub-Registration Area, Singarayakonda Mandal, Kanumalla Village and Gram Panchayat, Plot No-1 comprised in Sy No:380/1A an extent of 206.1 Sq Yards bounded by  East: Land of Mallineni Lakshmaiah admeasuring 35 Feet, South: Site of Plot No-2 admeasuring 53 Ft, West:20 Ft Width Road admeasuring 35 Ft, North: Site of Plot No:20 admeasuring 53 Ft.  Item:-2 Vacant site in the name of MR. GUNDALA VIJAYA BHASKAR REDDY, S/o. G Venkateswara Reddy is situated at Prakasam Dt, Singarayakonda Sub Registration Area, Singarayakonda Mandal, Kanumalla Village and Gram Panchayat, Plot No:2 comprised in Sy No:380/1A an extent of 141.33 Sq Yards bounded by  East: Land of Mallineni Lakshmaiah admeasuring 24ft, South: Site of Plot No-3 admeasuring 53 ft, West: 20Ft Width Road admeasuring 24 ft, North: Site of Plot No:1 admeasuring 53 ft.	MR. GUNDALA VIJAYABHASKAR REDDY,

Display of information - Secured assets possessed under the SARFAESI Act, 2002													
Sl no	ZO	RO	BRANCH	STATE	BORROWER NAME	GUARANTOR NAME (WHEREVER APPLICABLE)	REGISTERED ADDRESS OF THE BORROWER	REGISTERED ADDRESS OF THE GUARANTOR(Wherever applicable)	Outstanding Amount ( In Rs)	Asset Classification	Date of Asset Classification	Details of security possessed	Name of the Title Holder of the security possessed
5707	VIJAYAWADA	ONGOLE	SINGARAYAKONDA	ANDHRA PRADESH	GUNDAVARAPU LAKSHMI KANTH	MR. ATTANTI NAGENDRA RAO, S/o. A Narayana, Dubagunta, Kandukur Mandal, SPSR Nellore Dist., Pin-523105, Mobile No: 9966441107.  MRS. THANNIRU VENKAMMA, W/o. T Venkateswarlu, Sriram Nagar, Sinagarayakonda Village and Mandal, Prakasam Dist., Pin:523101.	MRS. GUNDAVARAPU LAKSHMI KANTHAMMA W/o. G Madhava Rao, H No 24-3-51/2, Dubagunta, Kanigiri Road, Kandukur Town and Mandal, Prakasam Dist. 523105.	MR. ATTANTI NAGENDRA RAO, S/o. A Narayana, Dubagunta, Kandukur Mandal, SPSR Nellore Dist., Pin-523105, Mobile No: 9966441107.  MRS. THANNIRU VENKAMMA, W/o. T Venkateswarlu, Sriram Nagar, Sinagarayakonda Village and Mandal, Prakasam Dist., Pin:523101.	1162913.00	DOUBTFUL	31-01-2023	PROPERTY NO 1: All the part and parcel of Vacant Residential Plot admeasuring to an extent of 180 sq. yards situated at Sy No.68/1, Plot No 35, Kanumalla Village, Singarayakonda Mandal, Prakasam Dt., belonging to MR. ATTANTI NAGENDRA RAO, S/o A Narayana & bounded by  EAST: Site of Plot No: 42, Admeasuring 30 feet. WEST: 25 Feet Width Road. Admeasuring 30 feet. NORTH: Site of Plot No.36, Admeasuring 54 feet. SOUTH: Site of Plot No.34, Admeasuring 54 feet.  PROPERTY NO 2: All the part and parcel of Vacant Residential Plot admeasuring to an extent of 180 sq. yards situated at Sy No.68/1, Plot No 34, Kanumalla Village, Singarayakonda Mandal, Prakasam Dt., belonging to MRS. TANNEERU VENKAMMA, W/o T Venkateswarlu & bounded by  EAST: Site of Plot No: 43, Admeasuring 30 feet. WEST: 25 Feet Width Road. Admeasuring 30 feet. NORTH: Site of Plot No.35, Admeasuring 54 feet. SOUTH: Site of Plot No.33, Admeasuring 54 feet.	MR. ATTANTI NAGENDRA RAO, S/o. A Narayana, Dubagunta, Kandukur Mandal, SPSR Nellore Dist., Pin-523105, Mobile No: 9966441107.  MRS. THANNIRU VENKAMMA, W/o. T Venkateswarlu, Sriram Nagar, Sinagarayakonda Village and Mandal, Prakasam Dist., Pin:523101.
5708	VIJAYAWADA	ONGOLE	SINGARAYAKONDA	ANDHRA PRADESH	INKOLLU RAMESH	Smt. AMBATI ARUNA W/O AMBATI SUDHAKAR RAO HO-2-8-MULAGUNTAPADU SINGARAYAKONDA MANDAL PRAKASAM DIST	Mr. INKOLLU RAMESH S/O I ANJANEYULU 36-1-40, EMANIPALEM NEAR-1 TOWN POLICE STATION, ONGOLE-523001, PRAKASHAM DT AP	Smt. AMBATI ARUNA W/O AMBATI SUDHAKAR RAO HO-2-8-MULAGUNTAPADU SINGARAYAKONDA MANDAL PRAKASAM DIST	632223.01	DOUBTFUL	10-12-2018	Residential House site in the name of SMT. AMBATI ARUNA , near Door no 2-8, 2nd block , Sy no 108(old SyNo 72) Mulaguntapadu Village , Singarayakonda With extent area of 224 sq Yards.	Smt. AMBATI ARUNA W/O AMBATI SUDHAKAR RAO HO-2-8-MULAGUNTAPADU SINGARAYAKONDA MANDAL PRAKASAM DIST
5709	VIJAYAWADA	ONGOLE	SINGARAYAKONDA	ANDHRA PRADESH	ITTA NAGARAJU	Mr. Adaka Hari Babu, S/o Narasimha Rao, Kandukuru Road, 1st Lane , Singarayakonda, Prakasam Dist. PIN-523101.	Mr. Itta Nagaraju, S/o S/o Kotaiah, Peddagollapalem, Old Singarayakonda, Singarayakonda, Prakasam Dist. PIN-523101	Mr. Adaka Hari Babu, S/o Narasimha Rao, Kandukuru Road, 1st Lane , Singarayakonda, Prakasam Dist. PIN-523101.	965337.00	DOUBTFUL	13-01-2018	EM of vacant Residential Plot in the name of Mr. Adaka Hari Babu S/o Narasimha Rao, situated at Prakasam Dist., Singarayakonda Sub-Registration, Singarayakonda revenue mandal, Singarayakonda Grama Panchayathi, 7th Block, Door No.7-378 west side, Vaddepalem Area, Somarajupalli Village, Survey No.609, Plot No.15 an extent of 189sq.yards	Mr. Adaka Hari Babu, S/o Narasimha Rao, Kandukuru Road, 1st Lane , Singarayakonda, Prakasam Dist. PIN-523101.
5710	VIJAYAWADA	ONGOLE	SINGARAYAKONDA	ANDHRA PRADESH	JUVVIGUNTA NARASINGA RAO	Mrs CHIRITHOTI VARAMMA  W/O CH SUBBARAO D NO 3-56 ATMAKUR ULAVAPADU MANDAL PRAKASAM DIST ANDHRAPRADESH-523292  Mrs BOTLAGUNTA JAYAMMA W/O VENKATESWARLU  D NO 7-2-61 SRINAGAR COLONY KANDUKUR PRAKASAM DIST ANDHRAPRADESH-523105	Mr. JUVVIGUNTA NARASINGARAO S/O: J RAMASWAMY D NO 7.2-60 SRIRAM NAGAR KANDUKUR PRAKASAM DIST ANDHRA PRADESH 523105	Mrs CHIRITHOTI VARAMMA  W/O CH SUBBARAO D NO 3-56 ATMAKUR ULAVAPADU MANDAL PRAKASAM DIST ANDHRAPRADESH-523292  Mrs BOTLAGUNTA JAYAMMA W/O VENKATESWARLU  D NO 7-2-61 SRINAGAR COLONY KANDUKUR PRAKASAM DIST ANDHRAPRADESH-523105  Mr KOLLURI LKSHMI NARAYANA	435044.00	DOUBTFUL	20-01-2019	vacant site in the name of Mrs BOTLAGUNTA JAYAMMA W/O VENKATESWARLU PRAKASAM DIST REGISTRATION KANDUKUR SUB REGISTRATION KANDUKUR TOWN AND MUNICIPALITY COMPRISED IN S NO 865/1A1A2A1 AN EXTENT OF 88 SQ YARDS	Mrs BOTLAGUNTA JAYAMMA



Display of information - Secured assets possessed under the SARFAESI Act, 2002													
Sl no	ZO	RO	BRANCH	STATE	BORROWER NAME	GUARANTOR NAME (WHEREVER APPLICABLE)	REGISTERED ADDRESS OF THE BORROWER	REGISTERED ADDRESS OF THE GUARANTOR(Wherever applicable)	Outstanding Amount ( In Rs)	Asset Classification	Date of Asset Classification	Details of security possessed	Name of the Title Holder of the security possessed
5711				ANDHRA PRADESH	KAKU VARALAKSHMAMMA	NALLAVULA RAVI KUMAR S/O VENKATA SUBBAIAH MULAGUNTAPADU  SINGARAYAKONDA MANDAL PRAKASAM DIST ANDHRAPRADESH 523101  GUNDALA VIJAYA BHASKAR REDDY  S/O G VENKATESWARA REDDY D NO 4-40 VENKATESWARA COLONY MULAGUNTAPADU SINGARAYAKONDA MANDAL	KAKUVARALAKSHMAMMA  W/O SINGAIAH D NO 1-130 DARAKANIPADU GUDLURU MANDAL PRAKASAM DIST ANDHRA PRADESH 523281	NALLAVULA RAVI KUMAR S/O VENKATA SUBBAIAH MULAGUNTAPADU  SINGARAYAKONDA MANDAL PRAKASAM DIST ANDHRAPRADESH 523101  GUNDALA VIJAYA BHASKAR REDDY S/O G VENKATESWARA REDDY D NO 4-40 VENKATESWARA COLONY MULAGUNTAPADU SINGARAYAKONDA MANDAL PRAKASAM DIST 523101	578176.00	DOUBTFUL	04-10-2018	Site in the name of Mrs KAKU VARALAKSHMAMMA W/O SINGAIAH SITUATED AT KONDAMUDUSUPALEM VILLAGE KANDUKUR MANDAL PRAKASAMDIST bearing survey No 87,92/A4,90/2,90/5,90/7,90/1,90/4,90/8,90/3,90/6,86/1,93/1,93/2,89, ,PLOT No. 194 of extent of 241.66 sq.Yards	KAKUVARALAKSHMAMMA  W/O SINGAIAH D NO 1-130 DARAKANIPADU GUDLURU MANDAL PRAKASAM DIST ANDHRA PRADESH 523281
5712	VIJAYAWADA	ONGOLE	SINGARAYAKONDA	ANDHRA PRADESH	KALYANI TOBACCO SUPPLIERS	1. Annabathina Ramesh Babu- Partner, S/o China Venkata Subbaiah, Jammulapalem Village, Tangutur Mandal, Prakasam- 523101.  2.Mr.Yendluri Surendra Babu- Partner, S/o Narasimham, Dno:3-20, Vikiralapeta, Kandukur, Prakasam Dist  3.Mr.Kancharla Somaiah Naidu, S/o Subbarao Chowdary, Jammulapalem Village, Tangutur Mandal, Prakasam Dist- 523101.  Village, Tangutur Mandal, Prakasam	M/s Kalyani Tobacco Suppliers Rep by its Managing Partner Mrs.Annabathina Revathi Jammulapalem Village- 523101 Kondepi Road, Tangutue Mandal, Prakasam District.  2. Mrs.Annabathina Revathi D/o Subbarao Chowdary, Jammulapalem, Tangutur, Prakasam Dist-523101.  3.Mr.Kancharla Subbarao Chowdary -Partner S/o Veera Raghavaiah, Jammulapalem Village, Tangutur Mandal, Prakasam Dist- 523101.  4.Mrs.Kancharla Govindamma-Partner	1. Annabathina Ramesh Babu-Partner, S/o China Venkata Subbaiah, Jammulapalem Village, Tangutur Mandal, Prakasam- 523101.  2.Mr.Yendluri Surendra Babu-Partner, S/o Narasimham, Dno:3-20, Vikiralapeta, Kandukur, Prakasam Dist  3.Mr.Kancharla Somaiah Naidu, S/o Subbarao Chowdary, Jammulapalem Village, Tangutur Mandal, Prakasam Dist- 523101.  4.Mrs.Kancharla Nagendram, W/o Somaiah	35086821.53	DOUBTFUL	31-07-2019	PROPERTY NO 1 :EMD of title deeds of Semi-urban Vacant residential site in S.No 1397/1A, admeasuring 606.33 Sq.yards, near to Tangutur-Kondepi Road, Jammulapalem Gramapanchayath, Tangutur (Mandal), Prakasham District belonging to Mrs.Kancharla Govindamma (Doc.No. 4780/2012, SRO Ongole) and bounded by North:Agriculture Land of Bezawada Haron Babu East:R&B road leading to Kondepi Road South: Panchayath Road West:Agriculture Land of Bezawada Haron Babu  PROPERTY NO 2 :ITEM:1 EMD of title deeds of Semi-urban Residential Site & Tiled roof Building admeasuring 347.25 sqyds in D. No. 1-34, and D.No.1-34 A Thurpu Bazar, Jammulapalem Grama Panchayath, Tangutur (Mandal), Prakasam District belonging to Mrs.Kancharla Govindamma (Doc No. 879/1999, SRO Ongole) Boundaries North:Land of Kakumani Kotaiah East: House of Kakumani Kotaiah South:Land of Kancharla Narasimha Rao West:Raja Veedhi  ITEM: 2 EMD of title deeds of Semi-urban Residential Site admeasuring 106.75 sq yards Thurpu Bazar Jammulapalem Grama Panchayath, Tangutur (Mandal), Prakasam District belonging to Mrs.Kancharla Govindamma Boundaries North:Land of Kakumani Kotaiah East:Site of Kakumani Varalakshmiamma Kotaiah South:Land of Kancharla Narasimha Rao West:House in Item No 1	1. Annabathina Ramesh Babu-Partner, S/o China Venkata Subbaiah, Jammulapalem Village, Tangutur Mandal, Prakasam- 523101.  2.Mr.Yendluri Surendra Babu-Partner, S/o Narasimham, Dno:3-20, Vikiralapeta, Kandukur, Prakasam Dist  3.Mr.Kancharla Somaiah Naidu, S/o Subbarao Chowdary, Jammulapalem Village, Tangutur Mandal, Prakasam Dist- 523101.  4.Mrs.Kancharla Nagendram, W/o Somaiah Naidu, Jammulapalem Village, Tangutur Mandal, Prakasam Dist- 523101
5713	VIJAYAWADA	ONGOLE	SINGARAYAKONDA	ANDHRA PRADESH	KOLLURI SRILAKSHMI	Mr DAMA KOTESWARA RAO  S/O DAMA VENKATA SUBBAIAH REVENUE COLONY KANDUKUR PRAKASAM DIST 523105	Mrs. KOLLURI SRILAKSHMI  W/O KOLLURI LAKSHMI NARAYANA D NO 2-21/4 ANANTHASAGARAM KANDUKUR MANDAL PRAKASAM DIST ANDHRA PRADESH	Mr DAMA KOTESWARA RAO  S/O DAMA VENKATA SUBBAIAH REVENUE COLONY KANDUKUR PRAKASAM DIST 523105	1359296.01	DOUBTFUL	01-05-2019	Equitable mortgage of vacant site in the name of Mr KOLLURI SRI LAKSHMI W/O LAKSHMI NARAYANA MARKAPURAM REGISTRATION DIST PRAKASAM DIST KANDUKUR SUB REGISTRATION GOPAL NAGAR WARD NO 7 AND 3RD BLOCK D NO 7-3-2/1KANDUKUR TOWN AND MUNICIPALITY COMPRISED IN S NO 765 AN EXTENT OF 260 5/9 SQ YARDS OF VACANT SITE	Mrs. KOLLURI SRILAKSHMI  W/O KOLLURI LAKSHMI NARAYANA D NO 2-21/4 ANANTHASAGARAM KANDUKUR MANDAL PRAKASAM DIST ANDHRA PRADESH
5714	VIJAYAWADA	ONGOLE	SINGARAYAKONDA	ANDHRA PRADESH	KOTTE JALAI AH	Mr. THANEERU VENKATA PRATAP S/O T.VENKATESWARLU D.No:7-378.SRI RAM NAGAR VADDEPALEM, SINGARAYAKONDA PRAKASAM DIST 523105.	Mr. KOTTE JALAI AH S/O K.VEERA RAGHAVULU D.NO:1-121, OLD SINGARAYAKONDA PRAKASAM DIST 523101.	Mr. THANEERU VENKATA PRATAP S/O T.VENKATESWARLU D.No:7-378.SRI RAM NAGAR VADDEPALEM, SINGARAYAKONDA PRAKASAM DIST 523105.	608577.00	DOUBTFUL	21-04-2019	Residential Vacant land of MR. TANEERU VENKATA PRATAP s/o venkateswarlu with S No: 68/1, Kanumalla village ,Singarayakonda(mand) , Prakasam Dist (A.P)	Mr. THANEERU VENKATA PRATAP S/O T.VENKATESWARLU D.No:7-378.SRI RAM NAGAR VADDEPALEM, SINGARAYAKONDA PRAKASAM DIST 523105.

Display of information - Secured assets possessed under the SARFAESI Act, 2002													
Sl no	ZO	RO	BRANCH	STATE	BORROWER NAME	GUARANTOR NAME (WHEREVER APPLICABLE)	REGISTERED ADDRESS OF THE BORROWER	REGISTERED ADDRESS OF THE GUARANTOR(Wherever applicable)	Outstanding Amount (In Rs)	Asset Classification	Date of Asset Classification	Details of security possessed	Name of the Title Holder of the security possessed
5715	VIJAYAWADA	ONGOLE	SINGARAYAKONDA	ANDHRA PRADESH	KUNCHALA VENKATA RATHNAM	MR. THANEERU VENKATA PRATHAP S/o. Venkateswarlu, H No. 7-378, Sriram Nagar, Vadde Palem, Singarayakonda, Prakasam District, Pin 523101.  MR. NALLAVULA RAVI KUMAR S/o. Venkata Subbaiah, Mulaguntapadu Village, Singarayakonda Mandal, Prakasam District, Pin 523101, Mobile No: 9948529070.	MRS. KUNCHALA VENKATA RATHNAM W/o. Koteswara Rao, H No 7-345, Gopal Nagar, Singarayakonda, Prakasam District, Pin 523101. Mobile No: 9542782656, 9949314924.	MR. THANEERU VENKATA PRATHAP S/o. Venkateswarlu, H No. 7-378, Sriram Nagar, Vadde Palem, Singarayakonda, Prakasam District, Pin 523101.  MR. NALLAVULA RAVI KUMAR S/o. Venkata Subbaiah, Mulaguntapadu Village, Singarayakonda Mandal, Prakasam District, Pin 523101, Mobile No: 9948529070.	1142067.00	DOUBTFUL	31-01-2023	All the part and parcel of Vacant Residential site admeasuring to an extent of 283.22 sq. yards situated at Sy No. 87, 92/A4, 90/2, 90/5, 90/7, 90/1, 90/4, 90/8, 90/3, 90/6, 86/1, 93/1, 93/2, 89, Plot No 193, Kondasamudram Village, Kandukur Mandal, Prakasam District, belonging to MR. NALLAVULA RAVI KUMAR	MR. NALLAVULA RAVI KUMAR
5716	VIJAYAWADA	ONGOLE	SINGARAYAKONDA	ANDHRA PRADESH	LOVELY FASHIONS	Shaik Masthan vali S/O Mohamed Saheb Machavaram Village Jarugumalli Mandalam Prakasam Dist  BODAPATI NEVEEN BABU S/O B NARASIMHA RAO ZP COLONY ONGOLE PRAKASHAM DT  SHAIK AJEEN BABU S/O SHAIK MEERA SAHEB 1-74, CHIRRUKURAPADU VI JARUGUMALLI MDL PRAKASHAM DT	LOVELY FASHIONS Prop: Shaik Masthan vali 12/1/48, VENKATA NARAYANA BAZAR KANDUKUR PO AND MDL PRAKASHAM DT	Shaik Masthan vali S/O Mohamed Saheb Machavaram Village Jarugumalli Mandalam Prakasam Dist  BODAPATI NEVEEN BABU S/O B NARASIMHA RAO ZP COLONY ONGOLE PRAKASHAM DT  SHAIK AJEEN BABU S/O SHAIK MEERA SAHEB 1-74, CHIRRUKURAPADU VI JARUGUMALLI MDL PRAKASHAM DT	948605.00	DOUBTFUL	31-01-2020	Description of immovable secured assets to be Sold Property No 1 : The property consists Vacant lanad/Plot stands in the Name of Shaik Masthan Vali is situated at Near to Ganigunta Road,Mahadevapuram,Kandukur (Prakasam District.A.P) Bearing Survey no 746,748 &749 with plot no 39 to an extent of area 213.88 sq Yards is Bounded by East : 20 feet wide Road, West:Site of Pattipati Ramarao plot no 37, North : Site of Kuttuboina Samrajyam plot no 37, South: Site of Oruganti Venkata rao. Regd Sale deed no:2867/2015 Dated 17-7-2015  Description of immovable secured assets to be Sold Property No 2 : The property consists Vacant lanad/Plot stands in the Name of Shaik Masthan Vali is situated at Near to Ganigunta Road,Mahadevapuram,Kandukur (Prakasam District.A.P) Bearing Survey no 751 with plot no 4 to an extent of area 242.00 sq Yards is Bounded by East : Site of Thani konda Lakshmi Narayana Plot no 7, West: 16 feet wide Road, North : Site of Sk.Fathima plot no 3, South: Site of Kakumani Thirupalu. Regd sale deed no:6940/2008 Dated 29-12-2008 Description of immovable secured assets to be Sold Property No 3 : The property consists Vacant lanad/Plot stands in the Name of Shaik Ajin Babu is situated at Near TTD Kalyanamandapam,Kandukur Municipality (Prakasam District.A.P) Bearing Survey no 632/2 with plot no 31 to an extent of area 272.00 sq Yards is Bounded by East : Site	Shaik Masthan vali S/O Mohamed Saheb Machavaram Village Jarugumalli Mandalam Prakasam Dist  SHAIK AJEEN BABU S/O SHAIK MEERA SAHEB 1-74, CHIRRUKURAPADU VI JARUGUMALLI MDL PRAKASHAM DT
5717	VIJAYAWADA	ONGOLE	SINGARAYAKONDA	ANDHRA PRADESH	MANNAM ANUSHA	KATARI SRAVAN KUMAR S/O SUBBA RAO 1-110 VIDYA NAGAR STH LINE MULAGUNTAPADU SINGARAYAKONDA  THANEERU VENKATA PRATHAP S/O T VENKATESWARLU 7-378 SRIRAM NAGAR VADDE PALEM SINGARAYAKONDA PRAKASAM DIST	MANNAM ANUSHA W/O MANNAM SRAVAN KUMAR HNO-1-93-5TH LINE VIDYA NAGAR MULAGUNTAPADU SINGARAYAKONDA PRAKASAM DIST	KATARI SRAVAN KUMAR S/O SUBBA RAO 1-110 VIDYA NAGAR STH LINE MULAGUNTAPADU SINGARAYAKONDA  THANEERU VENKATA PRATHAP S/O T VENKATESWARLU 7-378 SRIRAM NAGAR VADDE PALEM SINGARAYAKONDA PRAKASAM DIST	739399.00	DOUBTFUL	13-02-2019	The property consists Vacant land/Plot stands in the Name of Katari Sraavan Kumar is situated at Sanampudi Village, & Panachayat, Singarayakonda Manadalam (Prakasam District.A.P) Bearing Survey no 466 to an extent of area 678.00 sq Yards	KATARI SRAVAN KUMAR S/O SUBBA RAO 1-110 VIDYA NAGAR STH LINE MULAGUNTAPADU SINGARAYAKONDA

Display of information - Secured assets possessed under the SARFAESI Act, 2002													
Sl no	ZO	RO	BRANCH	STATE	BORROWER NAME	GUARANTOR NAME (WHEREVER APPLICABLE)	REGISTERED ADDRESS OF THE BORROWER	REGISTERED ADDRESS OF THE GUARANTOR(Wherever applicable)	Outstanding Amount ( In Rs)	Asset Classification	Date of Asset Classification	Details of security possessed	Name of the Title Holder of the security possessed
5718	VIJAYAWADA	ONGOLE	SINGARAYAKONDA	ANDHRA PRADESH	MEKALA MADHAVA SANKARA RAJU	MR. MONAPATI MADHAVA RAO S/O PITCHAIAH 21-9 CHOWTAPALEM PONNALURU MDL, PRAKASAM DT	MR. MEKALA MADHAVA SANKARA RAJU S/O NARASIMHAM 4-20, VOLETIVARIPALEM, PRAKASAM DISTRICT	MR. MONAPATI MADHAVA RAO S/O PITCHAIAH 21-9 CHOWTAPALEM PONNALURU MDL, PRAKASAM DT	1008759.00	DOUBTFUL	31-12-2017	Vacant plot stands in the Name of MR. MONAPATI MADHAV RAO situated at Prakasam District, Kandukur S.D, Markapur R.D, Ponnaluru Mandal, Chowtapalem Village Bearing S.No 160/2A to an extent of area 1645.60 sq Yards is	MR. MONAPATI MADHAVA RAO S/O PITCHAIAH 21-9 CHOWTAPALEM PONNALURU MDL, PRAKASAM DT
5719	VIJAYAWADA	ONGOLE	SINGARAYAKONDA	ANDHRA PRADESH	MEKALA NARASIMHAM	MR. MONAPATI MADHAVA RAO S/o. Pitchaiah, 21-09, Chowtapalem, Ponnaluru Mandal, Chavatapalem, Prakasam, AP-523109	MR. MEKALA NARASIMHAM, S/o. Venkaiah, D No:4-20, Chundi village, Voleti Vari Palem, Prakasam Dist-523113, Contact: 9951760324.	MR. MONAPATI MADHAVA RAO S/o. Pitchaiah, 21-09, Chowtapalem, Ponnaluru Mandal, Chavatapalem, Prakasam, AP-523109	1423122.38	DOUBTFUL	01-04-2022	The property consist of residential site and any other part and parcel of it therein whatsoever in the name of MR. MONAPATI MADHAVA RAO s/o Pitchaiah, in an extant of 726 sq. yards, situated at S No 68/1 Kanumalla Village, Singarayakonda SRO, Prakasam dist.,	MR. MONAPATI MADHAVA RAO S/o. Pitchaiah, 21-09, Chowtapalem, Ponnaluru Mandal, Chavatapalem, Prakasam, AP-523109
5720	VIJAYAWADA	ONGOLE	SINGARAYAKONDA	ANDHRA PRADESH	MUTHAKALA SUBBULU	MR. MIRIYAM SRINIVASULU S/o. M Papaiah, H No 36-1-114, Ankammapalem, Ongole Municipality, Prakasam Dist., Pin: 523001, Mobile No: 9963671722.  MRS. KAKUMANI KALYANI, W/o. K Nagaraju, H No 16-7-24, Gurramvari Palem village, Kandukur Mandal, Prakasam Dist., Pin: 523105, Mob:9292008055.	MR. MUTHAKALA SUBBULLU (SUBBAIAH) S/o. Pedda Venkaiah, B C Colony, Mocharla village, Gudluru Mandal, Prakasam Dist 523291, Mob: 9849007649.	MR. MIRIYAM SRINIVASULU S/o. M Papaiah, H No 36-1-114, Ankammapalem, Ongole Municipality, Prakasam Dist., Pin: 523001, Mobile No: 9963671722.  MRS. KAKUMANI KALYANI, W/o. K Nagaraju, H No 16-7-24, Gurramvari Palem village, Kandukur Mandal, Prakasam Dist., Pin: 523105, Mob:9292008055.	939788.00	DOUBTFUL	31-01-2023	PROPERTY NO 1: All the part and parcel of Vacant Residential Plot admeasuring to an extent of 118.28 sq. yards situated at Sy No.19/7, 20/8, Plot No 52, South Side part, Narasapura Agraharam Village and Grama panchayth (Now Ongole Municipal Corporation), Ongole, Prakasam Dt., belonging to MR. MIRIYAM SRINIVASULU, S/o. M Papaiah & bounded by  EAST: 30ft Road, Admeasuring 18.6 feet. WEST: Land of Pamidi Venkata Swamy, Admeasuring 18.6 feet. NORTH: Property of Plot No. 53 of Kolla Kalyani, Admeasuring 57.6 feet. SOUTH: Property of Plot No 52. Admeasuring 57.7 feet.  PROPERTY NO 2: All the part and parcel of Vacant Residential Plot admeasuring to an extent of 173.00 sq. yards situated at Sy No.493, 494, Plot No 130, Vikkiralapeta Road, Kandukur Town And Municipality Prakasam Dt., belonging to MRS. KAKUMANI KALYANI, W/o. K Nagaraju & bounded by  EAST: Road, Admeasuring 21 feet. WEST: Plot No.129. Admeasuring 31 feet. NORTH: Plot No.131, Admeasuring 60 feet. SOUTH: Kaluva, Admeasuring 60 feet.	MR. MIRIYAM SRINIVASULU S/o. M Papaiah, H No 36-1-114, Ankammapalem, Ongole Municipality, Prakasam Dist., Pin: 523001, Mobile No: 9963671722.  MRS. KAKUMANI KALYANI, W/o. K Nagaraju, H No 16-7-24, Gurramvari Palem village, Kandukur Mandal, Prakasam Dist., Pin: 523105, Mob:9292008055.
5721	VIJAYAWADA	ONGOLE	SINGARAYAKONDA	ANDHRA PRADESH	NARRA RAMAKOTAIAH	NALLAVULA RAVI KUMAR S/O VENKATA SUBBAIAH 9-467 AB NAGAR SINGARAYAKONDA PRAKASHAM DT - 523101.  DEPURI VENKATESWARLU S/O D BRAHMAIAH 1-170, SOMARAJUPALLE SINGARAYAKONDA PRAKASAM DIST- 523101.	NARRA RAMAKOTAIAH S/O N SESHIAIH 1-71 SOMARAJUPALLI SINGARAYAKONDA PRAKASAM DIST-523101.	NALLAVULA RAVI KUMAR S/O VENKATA SUBBAIAH 9-467 AB NAGAR SINGARAYAKONDA PRAKASHAM DT - 523101.  DEPURI VENKATESWARLU S/O D BRAHMAIAH 1-170, SOMARAJUPALLE SINGARAYAKONDA PRAKASAM DIST- 523101.	1457891.84	DOUBTFUL	30-04-2018	1.The property consists of Vacant Site in the Name of Narra Ramakotaiah is situated at S.No.87,92/A4,90/2,90/5,90/7,90/1,90/4,90/8,90/3,90/6,86/1,93/1,93/2&89, PlotNo.114&152, Kondamudusupalem,Kandukuru Mandal,Prakasam District to an extent of area 240.00 sq Yards is Bounded by  East: 24ft wide Road, West: Plot No.113&153 North: 24ft wide Road, South: Site of Plot 115&151. Regd sale deed No:539/2017 dtd 10.02.2017.  2. The property consists of Vacant Site in the Name of Narra Ramakotaiah is situated at S.No.87,92/A4,90/2,90/5,90/7,90/1,90/4,90/8,90/3,90/6,86/1,93/1,93/2&89, PlotNo.115&151, Kondamudusupalem,Kandukuru Mandal,Prakasam District to an extent of area 240.00 sq Yards is Bounded by  East: 24ft wide Road, South:Site of Plot No.116&150 North: 24ft wide Road, West: Site of Plot 114&152. Regd sale deed No:539/2017 dtd 10.02.2017	NARRA RAMAKOTAIAH S/O N SESHIAIH 1-71 SOMARAJUPALLI SINGARAYAKONDA PRAKASAM DIST-523101.

Display of information - Secured assets possessed under the SARFAESI Act, 2002													
Sl no	ZO	RO	BRANCH	STATE	BORROWER NAME	GUARANTOR NAME (WHEREVER APPLICABLE)	REGISTERED ADDRESS OF THE BORROWER	REGISTERED ADDRESS OF THE GUARANTOR(Wherever applicable)	Outstanding Amount ( In Rs)	Asset Classification	Date of Asset Classification	Details of security possessed	Name of the Title Holder of the security possessed
5722	VIJAYAWADA	ONGOLE	SINGARAYAKONDA	ANDHRA PRADESH	PATHAN YESDANI KHAN	Mr. SHAIK KARIMULLA, S/o. SHAIK DASTGIRI, H No: 11-1-86-1, SANTHOSH NAGAR, KANDUKUR TOWN AND MUNICIPALITY, SPSR NELLORE- 523105.	Mr. PATHAN YESDANI KHAN S/o. P KALEEM KHAN, H No: 16-1-87, SULTHAN MOHIDDIN NAGAR, KANDUKUR TOWN AND MUNICIPALITY, SPSR NELLORE-523105. MOBILE NO:9885395471.	Mr. SHAIK KARIMULLA, S/o. SHAIK DASTGIRI, H No: 11-1-86-1, SANTHOSH NAGAR, KANDUKUR TOWN AND MUNICIPALITY, SPSR NELLORE-523105.	437996.00	DOUBTFUL	04-12-2018	All the part and parcel of Singe storied ACC Roof Residential bulding, admeasuring to an extent of 104.00 sq. yards situated at Sy No 865/1A1A2A1,DNo: 16-2-4/3,16th Ward,Sulthan Mohiddin Nagar, Kandukur Town and Municipality, SPSR Nellore dist., belonging to Mr. PATHAN YESDANI KHAN	Mr. PATHAN YESDANI KHAN S/o. P KALEEM KHAN, H No: 16-1-87, SULTHAN MOHIDDIN NAGAR, KANDUKUR TOWN AND MUNICIPALITY, SPSR NELLORE-523105. MOBILE NO:9885395471.
5723	VIJAYAWADA	ONGOLE	SINGARAYAKONDA	ANDHRA PRADESH	SURYA BIO TECHNOLOGIES	YARDHINENI MALLIKARJUNA RAO S/O PITCHAIAH, 17-1-22/A SIMHADRI NAGAR, KANDUKUR , PRAKASHAM DT - 523101	M/S SURYA BIOTECH PROP: G.V. RAMANAMMA, SAMEERAPALEM , VOLETIVARIPALEM MDL PRAKASAM DIST-523116.	YARDHINENI MALLIKARJUNA RAO S/O PITCHAIAH, 17-1-22/A SIMHADRI NAGAR, KANDUKUR , PRAKASHAM DT - 523101	555533.00	DOUBTFUL	04-05-2018	The property consists of Vacant Site in the Name of Vardineni Mallikarjuna Rao is situated at S.No.83,Plot No.4,Valetivaripalem Village & Gram Panchayat,Valetivaripalem Mandal,Prakasam District to an extent of area 236.11 sq Yards	YARDHINENI MALLIKARJUNA RAO S/O PITCHAIAH, 17-1-22/A SIMHADRI NAGAR, KANDUKUR , PRAKASHAM DT -523101
5724	VIJAYAWADA	ONGOLE	SINGARAYAKONDA	ANDHRA PRADESH	SYED HABEEB BASHA	Mr SYED ALTHAF S/o Ismail Basha  H.NO: 12-216, bungabavi center Singarayakonda Singarayakonda mandal, Prakasam Dist. PIN-523101.  Mr.NALLAVULA RAVIKUMAR  S/o VENKATA SUBBAIH MULAGUNTPADU Singarayakonda, Prakasam Dist. PIN-523101.	Mr SYED HABEEB BASHA S/o Ismail Basha  H.NO: 12-216, bungabavi center Singarayakonda Singarayakonda mandal, Prakasam Dist. PIN-523101	Mr SYED ALTHAF S/o Ismail Basha  H.NO: 12-216, bungabavi center Singarayakonda Singarayakonda mandal, Prakasam Dist. PIN-523101.  Mr.NALLAVULA RAVIKUMAR  S/o VENKATA SUBBAIH MULAGUNTPADU Singarayakonda, Prakasam Dist. PIN-523101.	400116.00	DOUBTFUL	16-01-2019	EMG of Site in the name of SYED HABBEB BASHA ,S NO 91 PLOT NO 224 AND 225 SITUATED AT KONDAMUDUSUPALEM VILLAGE, KANDUKUR MANDAL PRAKASAM DIST IN AN EXTENT OF EACH PLOT 120 SQ YARDS OR 1080 SQ FT.	Mr SYED HABEEB BASHA S/o Ismail Basha H.NO: 12-216, bungabavi center Singarayakonda Singarayakonda mandal, Prakasam Dist. PIN-523101
5725	VIJAYAWADA	ONGOLE	SINGARAYAKONDA	ANDHRA PRADESH	TANIKONDA SURESH	Mr. TANIKONDA VENKATESWARLU S/O CHINNA YALLAMANDA RAVULAKOLLU,PONNALURU MANDAL, PRAKASAM DISTRICT	Mr. TANIKONDA SURESH S/O T VENKATESWARLU D No 6-58, RAVULAKOLLU PONNALUR MDL PRAKASHAM DT AP	Mr. TANIKONDA VENKATESWARLU S/O CHINNA YALLAMANDA RAVULAKOLLU,PONNALURU MANDAL, PRAKASAM DISTRICT	445802.00	DOUBTFUL	13-01-2019	EMG of Residential Vacant Plot in the Name of Tanikonda Venkateswarlu is situated at Prakasam Dist Ongole Sub Reigstrar office, Ongole Municipality Corporation limits , bearing SY No 9/1 and extent area of 94.22 sq yards	Mr. TANIKONDA VENKATESWARLU S/O CHINNA YALLAMANDA RAVULAKOLLU,PONNALURU MANDAL, PRAKASAM DISTRICT

Display of information - Secured assets possessed under the SARFAESI Act, 2002													
Sl no	ZO	RO	BRANCH	STATE	BORROWER NAME	GUARANTOR NAME (WHEREVER APPLICABLE)	REGISTERED ADDRESS OF THE BORROWER	REGISTERED ADDRESS OF THE GUARANTOR(Wherever applicable)	Outstanding Amount ( In Rs)	Asset Classification	Date of Asset Classification	Details of security possessed	Name of the Title Holder of the security possessed
5726	VIJAYAWADA	ONGOLE	SINGARAYAKONDA	ANDHRA PRADESH	THANNIRU VENKAMMA	Mr Thaneeru Venkata Prathap, S/O T Venkateswarlu, 7-378 Sriram Nagar Vadde Palem Singarayakonda, Prakasam Dist. Pin-523101.  Mr.Bapatla Suresh  S/O Venkateswarlu, 3-58 Pedagollapalem, Singarayakonda, Prakasam Dt. Pin-523101	Mrs. Thanniru Venkamma, S/O Thanniru Venkateswarlu H. No 7-378-1,Sriram Nagar, Singarayakonda Mandal Prakasam Dist. Pin-523101 .	Mr Thaneeru Venkata Prathap, S/O T Venkateswarlu, 7-378 Sriram Nagar Vadde Palem Singarayakonda, Prakasam Dist. Pin-523101.  Mr.Bapatla Suresh  S/O Venkateswarlu, 3-58 Pedagollapalem, Singarayakonda, Prakasam Dt. Pin-523101	1005919.00	DOUBTFUL	07-05-2018	EMG of Vacant site in the name of Mr Theneeru Venkata Pratap S/o Venkateswarlu, situated at Prakasam Dist., Singarayakonda mandal,Somarajupalli,R.S.Singarayakonda Village,near to M.R.O Office,near to O.V Road, Plot No 34 Comprised in Survey No.609,near D.No.7-378 an extent of 258.5 sq.yards	Mr Thaneeru Venkata Prathap, S/O T Venkateswarlu, 7-378 Sriram Nagar Vadde Palem Singarayakonda, Prakasam Dist. Pin-523101.
5727	VIJAYAWADA	ONGOLE	SINGARAYAKONDA	ANDHRA PRADESH	VEJENDLA ARUNA	Mr. Maddela Nagaraju  S/o Kondaiah H.No.1-149, Old Singarayakonda, Singarayakonda, Prakasam Dist. PIN-523101	Mrs Vejendla Aruna, W/o V Venkateswarlu D.No.4-249, Pattabhivari Street, Singarayakonda, Prakasam Dist. PIN-523101	Mr. Maddela Nagaraju  S/o Kondaiah H.No.1-149, Old Singarayakonda, Singarayakonda, Prakasam Dist. PIN-523101	526823.00	DOUBTFUL	23-03-2019	EMG of Site and RCC Roof Residential Building is in the name of Mrs. Vejendla Aruna W/o Venkateswararaju, is situated at Prakasam District, Ongole Registration district, Singarayakonda Sub Registration , Singarayakonda Revenue Mandal, Mulaguntapadu Village and GramaPanchayath, 1st block, , Near Door No.1-10. Mulaguntapadu Survey No.108 out of that an extent of 145.2sq.yards	Mrs Vejendla Aruna, W/o V Venkateswarlu D.No.4-249, Pattabhivari Street, Singarayakonda, Prakasam Dist. PIN-523101
5728	VIJAYAWADA	ONGOLE	SINGARAYAKONDA	ANDHRA PRADESH	VENKATESWARA ENTERPRISES	MR. R VENKATESWARLU, D No 1.47, Near Sivalayam, Tangutur -523274, Prakasam District.  MRS. P SUBBAYAMMA, D No 1.47, Near Sivalayam, Tangutur -523274, Prakasam District.  MR. RAVI RAMANAIAH, D No 1.47, Near Sivalayam, Tangutur -523274, PrakasamDistrict.  MRS. RAVI SUBRATHAMMA, D No 1.47, Near Sivalayam, Tangutur -523274, Prakasam District.	1.M/S. VENKATESWARA ENTERPRISES, Partners:1.Mr. Ravi Venkateswarlu , Mg. Partner, Mrs. PinnintiSubbayamma, Partner, Registered / Administrative Office :D no 1.47, near sivalayam, tangutur -523274, Prakasam Dt.523105.  Unit / Works: Plot No: 97 & 98, Industrial Park, Singarayakonda -523101.	MR. R VENKATESWARLU, D No 1.47, Near Sivalayam, Tangutur - 523274, Prakasam District.  MRS. P SUBBAYAMMA, D No 1.47, Near Sivalayam, Tangutur - 523274, Prakasam District.  MR. RAVI RAMANAIAH, D No 1.47, Near Sivalayam, Tangutur - 523274, PrakasamDistrict.  MRS. RAVI SUBRATHAMMA, D No 1.47, Near Sivalayam, Tangutur - 523274, Prakasam District	34096220.79	DOUBTFUL	01-03-2021	PROPERTY NO.1: EM of Land and Building (including shed) at Sy No 1, Plot No.97 & 98 to the extent of 4927.52 Sq. Yards situated at Industrial Park, Singarayakonda belonging to M/S. VENKATESWARA ENTERPRISES & bounded by  East :Road West :Plot No.88 & 90 South: Plot No.99 North:Road  PROPERTY NO.2: EM of Residential Site to the extent of 697.00 Sq. Yards at Ward No 1, Near D No 1-83, S No 901/3, East Faced to Alakurapadu Road, Tangutur Village & Panchayath, Prakasam District belonging to MR. R VENKATESWARLU& bounded by East: Alakurapadu Road West: Panchayath Road North: Property of Rama Rice Mill South: Property of R Subba Rao  PROPERTY NO.3: EM of Residential Site to the extent of 334.00 Sq. Yards at S No 1235, Near D.No.1-30 ,Near Awanna temple (sivalayamVeedhi) Tangutur	1.M/S. VENKATESWARA ENTERPRISES, Partners:1.Mr. Ravi Venkateswarlu , Mg. Partner, Mrs. PinnintiSubbayamma, Partner,  Registered / Administrative Office :D no 1.47, near sivalayam, tangutur -523274, Prakasam Dt.523105.  Unit / Works: Plot No: 97 & 98, Industrial Park, Singarayakonda - 523101.

Display of information - Secured assets possessed under the SARFAESI Act, 2002													
Sl no	ZO	RO	BRANCH	STATE	BORROWER NAME	GUARANTOR NAME (WHEREVER APPLICABLE)	REGISTERED ADDRESS OF THE BORROWER	REGISTERED ADDRESS OF THE GUARANTOR(Wherever applicable)	Outstanding Amount ( In Rs)	Asset Classification	Date of Asset Classification	Details of security possessed	Name of the Title Holder of the security possessed
5729	VIJAYAWADA	ONGOLE	SINGARAYAKONDA	ANDHRA PRADESH	VENKATESWARA SEED CORPORATION	1.. Mr. RAVI VENKATESWARLU 2.Mr. RAVI RAMANAIAH3.Mrs. Pinninti Subbayamma4. VENKATESHWARA ENTERPRISES	PROP-RAVI SUBRATHAMMA,CHAKALIPALEM,TANGTUR VILLAGE & MANDAL PRAKASHAM PIN- 523124	1.D NO-147,CHAKALIPALEMTAN GUTUR VILLAGE AND MANDAL, PRAKASHAM 2.D NO 1-47, Near Sivalayam Street , Tangutur VI and Mandal,Prakasam 3. S/o Subbaiaha, Sivalayam Street , TanguturVland Mandal,Prakasam dist.Pin: 523124 4.W/o. LATE P . Nageswara rao, Sivalayam Street , Tangutur VI and Mandal,Prakasam dist..Pin :523124 5. Partner-Mr RAVI VENKATESWARLU & Mrs Pinninti Subbayamma PLOT NO: 97 & 98 INDUSTRIAL PARK, SINGARAYAKONDA	7270225.23	SUB STANDARD	01-05-2023	VACCANT SIDE & UNIT SHED	MR.RAVI VENKATEWARLU & M/S VENKATESWARA ENTERPRISES
5730	VIJAYAWADA	ONGOLE	SINGARAYAKONDA	ANDHRA PRADESH	TANNIRU MANGAMMA	Mr. THANEERU VENKATA PRATHAP, S/O T VENKATESWARLU, 7-378 SRIRAM NAGAR, VADDE PALEM SINGARAYAKONDA, PRAKASAM DIST- 523101. MOB:9949314924	Legal Heirs of Mrs. TANNIRU MANGAMMA, W/o. T VENKATESWARLU, WOOLLAPALEM CUTTING ROAD, SINGARAYAKONDA VI AND MANDAL, PRAKASAM DIST PIN 523101.	Mr. THANEERU VENKATA PRATHAP, S/O T VENKATESWARLU, 7-378 SRIRAM NAGAR, VADDE PALEM SINGARAYAKONDA, PRAKASAM DIST- 523101. MOB:9949314924	1172045.00	SUB STANDARD	27-09-2023	All the part and parcel of Vacant House site, admeasuring to an extent of 240 sq. yards situated at Sy No 769/1,Plot No: 16 and 17, D No: 7-2-111,7th Ward , 2nd Block ,Kandukur town and municipality, SPSR Nellore Dist., belonging to Mrs. THANEERU MANGAMMA	Mrs. THANEERU MANGAMMA
5731	VIJAYAWADA	ONGOLE	SINGARAYAKONDA	ANDHRA PRADESH	GUNDAVARAPU MOHANA RAO	Mrs. KOTHURI MADHURAVANI W/o. K SATYANARAYANA, H NO: 13-1-2, BIG BAZAR, KANDUKUR TOWN AND MUNICIPALITY, SPSR NELLORE PIN 523105. MOB: 9441218941  Mr. ATTANTI NAGENDRA RAO S/o. A NARAYANA, DUBAGUNTA VILLAGE, KANDUKUR MANDAL, SPSR NELLORE DIST PIN 523105. MOB NO: 9966441107.	Mr. GUNDAVARAPU MOHANA RAO S/o. G SUBBAIAH, DUBAGUNTA VILLAGE, KANDUKUR MANDAL, SPSR NELLORE DIST PIN 523105. MOB NO: 8639208569.	Mrs. KOTHURI MADHURAVANI W/o. K SATYANARAYANA, H NO: 13-1-2, BIG BAZAR, KANDUKUR TOWN AND MUNICIPALITY, SPSR NELLORE PIN 523105. MOB: 9441218941  Mr. ATTANTI NAGENDRA RAO S/o. A NARAYANA, DUBAGUNTA VILLAGE, KANDUKUR MANDAL, SPSR NELLORE DIST PIN 523105. MOB NO: 9966441107.	934525.00	SUB STANDARD	19-09-2023	All the part and parcel Of Vacant Residential site, admeasuring to an extent of 48 4/9 sq. yards situated at Sy No 274/2H, Near D No: 22-2-30, 22nd Ward Kandukur Town and Municipality, SPSR Nellore Dist., belonging to Mrs. KOTHURI MADHURAVANI	Mrs. KOTHURI MADHURAVANI

Display of information - Secured assets possessed under the SARFAESI Act, 2002													
Sl no	ZO	RO	BRANCH	STATE	BORROWER NAME	GUARANTOR NAME (WHEREVER APPLICABLE)	REGISTERED ADDRESS OF THE BORROWER	REGISTERED ADDRESS OF THE GUARANTOR(Wherever applicable)	Outstanding Amount ( In Rs)	Asset Classification	Date of Asset Classification	Details of security possessed	Name of the Title Holder of the security possessed
5732	VIJAYAWADA	ONGOLE	SINGARAYAKONDA	ANDHRA PRADESH	KAKU RAMESH BABU	Mr. NALLAVULA RAVI KUMAR, S/o. VENKATA SUBBAIAHA, BRAMHANA COLONY, PAKEERPALM, SINGARAYAKONDA, PRAKASAM DIST PIN 523101. MOB:9948529070	Mr. KAKU RAMESH BABU S/o. KAKU SINGAIAH, DARAKANIPADU VILLAGE, GUDLURU MANDALAM, PRAKASAM DIST-523281. MOB:9948529070.	Mr. NALLAVULA RAVI KUMAR, S/o. VENKATA SUBBAIAHA, BRAMHANA COLONY, PAKEERPALM, SINGARAYAKONDA, PRAKASAM DIST PIN 523101. MOB:9948529070	1048760.00	DOUBTFUL	01-09-2022	ITEM NO:1 All the part and parcel of vacant house site, admeasuring to an extent of 141.33 sq. yards situated at Sy No 380/1A, Plot No 10, Kanumalla village and grama panchayt, singaraykonda mandal, prakasam dist, belonging to Mr. KAKU RAMESH BABU & bounded by  EAST: Land of Malineni Lakshmaiah, admeasuring 24 feet.  WEST: 20 feet width Road, admeasuring 24 feet.  NORTH: Site of plot No.9, admeasuring 53 feet.  SOUTH: Road formatting of CHVenkateswarlu and O Lakshmi Narayana, admeasuring 53 feet.  ITEM NO:2 All the part and parcel of vacant house site, admeasuring to an extent of 152.7 sq. yards situated at Sy No 380/1A, Plot No 11, Kanumalla village and grama panchayt, singaraykonda mandal, prakasam dist, belonging to Mr. KAKU RAMESH BABU & bounded by  EAST: 20 feet Road, admeasuring 25 feet.  WEST: 20 feet width Road, admeasuring 25 feet.	Mr. KAKU RAMESH BABU
5733	VIJAYAWADA	ONGOLE	SINGARAYAKONDA	ANDHRA PRADESH	KOLLURI SUDHAKAR	Mr. MORUBOINA VENKATA RAO S/o. M MALAKONDAIAH, MASQUE STREET, SINGARAYAKONDA, PRAKASAM DIST- 523101. MOB: 9177051040.	Mr. KOLLURI SUDHAKAR S/o. K HARI NARAYANA, TATA TOWER STREET, SINGARAYAKONDA VILLAGE, PRAKASAM DIST-523101. MOB: 8179050968, 9704729294	Mr. MORUBOINA VENKATA RAO S/o. M MALAKONDAIAH, MASQUE STREET, SINGARAYAKONDA, PRAKASAM DIST- 523101. MOB: 9177051040.	836649.13	SUB STANDARD	19-09-2023	All the part and parcel of vacant house site, admeasuring to an extent of 325.00 sq. yards situated at Sy No 594/C2, Plot No 25 And 26, Somarajupalli Village & Panchayat, Singaraykonda Mandal, Prakasam Dist., belonging to Mr. KOLLURI SUDHAKAR	Mr. KOLLURI SUDHAKAR
5734	VIJAYAWADA	ONGOLE	SINGARAYAKONDA	ANDHRA PRADESH	KOMATLA LAKSHMI BHARATHI	Mr. GUNDALA VIJAYA BHASKAR REDDY, S/o. G VENKATESWARA REDDY, H No: 4-40, VENKATESWARA GIRIJANA COLONY, MULAGUNTAPADU, SINGARAYAKONDA, PRAKASAM DIST PIN 523101, MOB: 9848953769.	Mrs. KOMATLA LAKSHMI BHARATHI W/O. K RAJASHEKAR REDDY, H No: 5-238/A, NEARST JOHNS HIGH SCHOOL, BAIRAGIMANYAM, SINGARAYAKONDA, PRAKASAM DIST PIN 523101, MOB: 995888683801.	Mr. GUNDALA VIJAYA BHASKAR REDDY, S/o. G VENKATESWARA REDDY, H No: 4-40, VENKATESWARA GIRIJANA COLONY, MULAGUNTAPADU, SINGARAYAKONDA, PRAKASAM DIST PIN 523101, MOB: 9848953769.	1211528.50	SUB STANDARD	19-09-2023	All the part and parcel of vacant house site, admeasuring to an extent of 484.00 sq. yards situated at Sy No 655 AND 657, Pakala Oollapalem Village and Panchayat, Singarayakonda Mandal, Prakasam Dist., belonging to Mrs. KOMATLA LAKSHMI BHARATHI	Mrs. KOMATLA LAKSHMI BHARATHI
5735	VIJAYAWADA	ONGOLE	SINGARAYAKONDA	ANDHRA PRADESH	KOMATLA PRATHAP REDDY	Mr. ALAVALA THIRUMALA REDDY S/o. A SUDHAKAR REDDY, H NO: 4-56, MULAGUNTA PADU VILLAGE, SINGARAYAKONDA MANDAL, PRAKASAM DIST PIN 523101. MOB:9848599767.	Mr. KOMATLA PRATHAP REDDY S/o. K RAJASHEKAR REDDY, H No: 5-238/A, NEARST JOHNS HIGH SCHOOL, BAIRAGIMANYAM, SINGARAYAKONDA, PRAKASAM DIST PIN 523101, MOB: 7095068690	Mr. ALAVALA THIRUMALA REDDY S/o. A SUDHAKAR REDDY, H NO: 4-56, MULAGUNTA PADU VILLAGE, SINGARAYAKONDA MANDAL, PRAKASAM DIST PIN 523101. MOB:9848599767.	1210024.00	SUB STANDARD	19-09-2023	All the part and parcel of Vacant House site, admeasuring to an extent of 435.60 sq. yards situated at Sy No'S 655 and 657, Pakala village, Singarayakonda Mandal, Prakasam Dist., belonging to Mr. KOMATLA PRATHAP REDDY	Mr. KOMATLA PRATHAP REDDY

Display of information - Secured assets possessed under the SARFAESI Act, 2002													
Sl no	ZO	RO	BRANCH	STATE	BORROWER NAME	GUARANTOR NAME (WHEREVER APPLICABLE)	REGISTERED ADDRESS OF THE BORROWER	REGISTERED ADDRESS OF THE GUARANTOR(Wherever applicable)	Outstanding Amount ( In Rs)	Asset Classification	Date of Asset Classification	Details of security possessed	Name of the Title Holder of the security possessed
5736	VIJAYAWADA	ONGOLE	SINGARAYAKONDA	ANDHRA PRADESH	KODIPILLA RAMU	Mr. YAMARTHI NAGESWARA RAO S/o. Y VENKATA RAMAIAH, NARASIMHA NAGAR,PATHA SINGARAYAKONDA, SINGARAYAKONDA MANDAL, PRAKASAM DIST 523101 MOB: 9701254823.	1.Mr. KODIPILLA RAMU S/o. K KOTAIAH, TRS ROAD, ULAVAPADU VI AND MANDAL, PRAKASAM DIST 523292, MOB:9010587149.	Mr. YAMARTHI NAGESWARA RAO S/o. Y VENKATA RAMAIAH, NARASIMHA NAGAR,PATHA SINGARAYAKONDA, SINGARAYAKONDA MANDAL, PRAKASAM DIST 523101 MOB: 9701254823.	288193.00	DOUBTFUL	31-01-2023	All the part and parcel of AC Sheet Roof Residential Building, admeasuring to an extent of 254 sq. yards situated at Sy No 43/C1,D No 4-125/2A, Ward No-4 , Ulavapdu village and mandal, prakasam dist, belonging to Mr. KODIPILLA RAMU	Mr. KODIPILLA RAMU
5737	VIJAYAWADA	ONGOLE	SINGARAYAKONDA	ANDHRA PRADESH	PURINI SRINIVASULU	Mr Chidipudi krishna reddy,  S/o C Rami reddy Reddy Palem, Kalikivaya, Singarayakonda ( Md) Prakasam Dist. PIN-523101.  Mr Purini Sulochana,  W/o P Sivanarayana, Woollapalem,Baginipalli,  Singarayakonda ( Md) Prakasam Dist. PIN-523101	Mr. Puruni Srinivasulu,  S/o P Srimannarayana, 6-14, Vullapalem, Bingini Palle, Singarayakonda ( Md) Prakasam Dist. PIN-523101	Mr Chidipudi krishna reddy,  S/o C Rami reddy Reddy Palem, Kalikivaya, Singarayakonda ( Md) Prakasam Dist. PIN-523101.  Mr Purini Sulochana,  W/o P Sivanarayana, Woollapalem,Baginipalli ,  Singarayakonda ( Md) Prakasam Dist. PIN-523101	276787.00	DOUBTFUL	22-07-2021	RCC roof Building in the name of Ms Purini Sulochanamma, W/o Srimannarayana, situated at Prakasam Dist., Singarayakonda Sub-Registration area, Ullapalem Village, Singarayakonda mandal Comprised in Sy No 666/B an extent of 145.5 Sq yards bounded	Ms Purini Sulochanamma
5738	VIJAYAWADA	ONGOLE	TANGUTUR-1	ANDHRA PRADESH	DASURI SUDHAKAR REDDY	MR. KANAPARTHY SESA REDDY S/o. Sundara Rami Reddy, 52/1, Thumadu village, Zarugumalli Mandal, Prakasam District.	MR. DASURI SUDHAKAR REDDY S/o. Ramana Reddy, Flat No. 609, D.no. 37-1-1/232(8), Indrani Apartment, Ongole Municipal Corporation, Prakasam District.	MR. KANAPARTHY SESA REDDY S/o. Sundara Rami Reddy, 52/1, Thumadu village, Zarugumalli Mandal, Prakasam District.	2110841.73	DOUBTFUL	01-09-2023	Flat bearing No. 609 belonging to MR. DASURI SUDHAKAR REDDY S/o. Ramana Reddy of first Floor with an extent of 1100 sq. ft RCC construction with common area, in the Indrani Apartment and 39.5 sq. Yards or 33 sq. Meters of undivided and unspecified site out of extent of 1264 sq. yards or 1056.8 sq. meters site, addressed as- D no. 37-1-1/232(8), the mentioned building is situated at Annavarappadu S No's 51/4,50/3 and 51/1, 4th Block, 6th ward, Annavarappadu, Ongole Municipal Corporation, Prakasam District	MR. DASURI SUDHAKAR REDDY
5739	VIJAYAWADA	ONGOLE	TANGUTUR-1	ANDHRA PRADESH	SEELAM BALAKOTAIAH	MRS. SEELAM DHANALAKSHMI W/O. SEELAM RAMA MURTHY, H.NO-5-1-5/1, NEAR JAYARAM THEATRE, RAJAPANAGAR ROAD, ONGOLE-523001.	1.MR. SEELAM BALA KOTAIAH S/O. S. SIVA LINGAIAH, D.NO-4-98/A, AVULA VARIPALEM, SOMARAJUPALLE, SINGARAYAKONDA MANDAL, PRAKASAM DIST., AP-523101.  2.MR. SEELAM SUNIL KUMAR S/O. SEELAM BALAKOTAIAH, D.NO-4-98/A, AVULA VARI PALEM, SOMARAJUPALLE, SINGARAYAKONDA MANDAL, PRAKASAM DIST., AP-523101.	MRS. SEELAM DHANALAKSHMI W/O. SEELAM RAMA MURTHY, H.NO-5-1-5/1, NEAR JAYARAM THEATRE, RAJAPANAGAR ROAD, ONGOLE-523001.	482870.90	DOUBTFUL	01-04-2019	All the part and parcel of Land & Residential Building admeasuring to an extent of 387.2 sq yards situated at S. No 500/All, D. NO: 4-78, Somarajupalle village & panchayat, Singarayakonda Mandal, Prakasam dt, belonging to MR. SEELAM BALA KOTAIAH	MR. SEELAM BALA KOTAIAH



Display of information - Secured assets possessed under the SARFAESI Act, 2002													
Sl no	ZO	RO	BRANCH	STATE	BORROWER NAME	GUARANTOR NAME (WHEREVER APPLICABLE)	REGISTERED ADDRESS OF THE BORROWER	REGISTERED ADDRESS OF THE GUARANTOR(Wherever applicable)	Outstanding Amount ( In Rs)	Asset Classification	Date of Asset Classification	Details of security possessed	Name of the Title Holder of the security possessed
5740	VIJAYAWADA	ONGOLE	TANGUTUR-1	ANDHRA PRADESH	KOMMI VERMI COMPOST UNIT(PROP:Mr.KOMMI GOVARDHANA)	MR. KOMMI NARASINGARAO	M/S. KOMMI VERMI COMPOST. Prop: MR. KOMMI GOVARDHANA, Yedlurupadu, Zarugumalli Mandal, Prakasam Dist, A.P- 523105.  MR. KOMMI GOVARDHANA (Prop) Yedlurupadu, Zarugumalli Mandal, Prakasam Dist, A.P - 523105.	MR. KOMMI NARASINGARAO (Guarantor) Yedlurupadu, Zarugumalli Mandal, Prakasam Dist, A.P - 523105.	2798242.59	DOUBTFUL	31-03-2018	All the Part & parcel of Vacant site at plot no 4 & 5, Sy No: 143/1 admeasuring 400 Sq. Yards, near Pamur to Kandukur Road, Kandukur Town & Municipality, Prakasam Dist in the name of Mr Kommi Narasinga Rao & Bounded by  East: 20 Ft. Wide Road West: Site of D. Mahendra Babu North: executant remaining plot no 06 - 60 Ft South: Property of V. Narasimham	Mr Kommi Narasinga Rao
5741	VIJAYAWADA	ONGOLE	TANGUTUR-1	ANDHRA PRADESH	MALLIKA VERMI COMPOST(PROP:Ms.VAL ETI MALLIKA,W/O VENKATA NARASIMHARAO)	MR. VALETI VENKATA NARASIMHAM ,	M/S. MALLIKA VERMI COMPOST Prop: Ms Valeti mallika, Yedlurupadu Village, Zarugumalli Mandal, Prakasam Dist, A.P- 523105.  MS. VALETI MALLIKA, w/o Venkata Narasimha rao, D No: 3-65, Yedlurupadu Village, Zarugumalli Mandal, Prakasam Dist, A.P - 523105.	MR. VALETI VENKATA NARASIMHAM , D No: 3-65, Yedlurupadu Village, Zarugumalli Mandal, Prakasam Dist, A.P - 523105.	2852167.00	DOUBTFUL	31-03-2018	All the Part & parcel of Vacant site at plot no 2 & 3, Sy No: 143/1 admeasuring 400 Sq. Yards, near Pamur to Kandukur Road, Kandukur, Prakasam Dist in the name of Mr Valeti Venkata Narasimham & Bounded by  East: 20 Ft. Wide Road West: Property of Sri Mahindra babu- 60 Ft North: Executants remaining Plot no:4 - 60 ft South: Site of Plot No:1- 60 ft	Mr Valeti Venkata Narasimham
5742	VIJAYAWADA	ONGOLE	TANGUTUR-1	ANDHRA PRADESH	MANNAM PAPAIAH	Mrs. Thokala Ramanamma (Guarantor) W/o. Lingaiah Late Konijedu (post), Tangutur Mandal Prakasam Dist, AP- 523272	Mr. Mannam Papaiah (Borrower) S/o. Ramaiah D No-3-14, Veera Raghavuni Kota (Village) Lingasamudram mandal, Prakasam Dist, AP  Mr. Mannam Tirupathi Naidu (Co-Borrower) S/o. Papaiah D No-3-14, Veera Raghavuni Kota (Village) Lingasamudram Mandal, Prakasam Dist, AP	Mrs. Thokala Ramanamma (Guarantor) W/o. Lingaiah Late Konijedu (post), Tangutur Mandal Prakasam Dist, AP- 523272	785623.43	DOUBTFUL	29-01-2019	All the parts and parcel of vacant site measuring to an extent 966.66 Sq Yds or 120.833 Gadies located at Sy No-898/2/C, 2nd Ward, Block No.2, Near Tobacco Board Office, Old Kandukuru Grama Panchayat, Prakasam Dist, AP in the name of Mr. Mannam Papaiah	Mr. Mannam Papaiah
5743	VIJAYAWADA	ONGOLE	TANGUTUR-1	ANDHRA PRADESH	RAMADEVI FLY ASH BRICKS(PROP:THUMMALA RAMADEVI)	MR. THUMMALA VENKATESWARLU	1.M/S. RAMADEVI FLY ASH BRICKS, Prop: MS. THUMMALA RAMADEVI, Yedlurupadu Village, Zarugumalli Mandal, Prakasam Dist, A.P- 523105.  2.MS. THUMMALA RAMADEVI w/o Venkateswarlu, Yedlurupadu Village, Zarugumalli Mandal, Prakasam Dist, A.P - 523105.	MR. THUMMALA VENKATESWARLU s/o Kondaiah, Yedlurupadu Village, Zarugumalli Mandal, Prakasam Dist, A.P - 523105.	1134924.94	DOUBTFUL	18-10-2018	All the Part & parcel of Vacant site at plot no 10, Sy No: 143/1 admeasuring 200 Sq. Yards, at Venkatadri nagar, Pamur Road, Kandukur, Prakasam Dist, A.P in the name of Mr Thummala Venkateswarlu s/o Kondaiah & Bounded by  East: 20 Ft. Wide Road West: Divi Mahendra Babu Site North: Navuluri Venkateswarlu Plot No: 11 South: Kolla Ramadevi Plot No: 9	MR. THUMMALA VENKATESWARLU s/o Kondaiah, Yedlurupadu Village, Zarugumalli Mandal, Prakasam Dist, A.P - 523105.

Display of information - Secured assets possessed under the SARFAESI Act, 2002													
Sl no	ZO	RO	BRANCH	STATE	BORROWER NAME	GUARANTOR NAME (WHEREVER APPLICABLE)	REGISTERED ADDRESS OF THE BORROWER	REGISTERED ADDRESS OF THE GUARANTOR(Wherever applicable)	Outstanding Amount ( In Rs)	Asset Classification	Date of Asset Classification	Details of security possessed	Name of the Title Holder of the security possessed
5744	VIJAYAWADA	ONGOLE	TANGUTUR-1	ANDHRA PRADESH	SINDHUJA VERMI COMPOST(Ms.KOMMI SINDHUJA W/O KOMMI PURNA)	Mr. KANCHRLA SRINU	1.M/s. SINDHUJA VERMI COMPOST Prop: Ms. Kommi Sindhuja, Yedlurupadu Village, Zarugumalli Mandal, Prakasam Dist, A.P- 523105.  2.Ms. KOMMI SINDHUJA, Prop. of M/s. Sindhuja Vermi Compost, w/o. Kommi Purna, Yedlurupadu Village, Zarugumalli Mandal, Prakasam Dist, A.P- 523105.	Mr. KANCHRLA SRINU S/o. Narasaiah, H No 1-8-10-2, Mahadevapuram Village, Kandukur Mandal, Prakasam Dist., AP.	1127535.76	DOUBTFUL	30-04-2019	All the parts and parcel of Vacant residential plot measuring to an extent of 400 sq yards or 334.453 sq meters or 3600 sq ft or 50 gadis located at Plot no 6 & 7, Sy no 143/1, Pamuru Road, Kandukur Municipality, Prakasam Dist in the name of Mr. Kancharla Srinu S/o. Narasaiah & Bounded by  East: 20 Ft. Wide Road West: Some part of Divi Mahendra Babu Site & Bazaar North: Kolla ramadevi site. Plot No.8 South: Kommi Narasinga Rao Site. Plot No. 5	Mr. KANCHRLA SRINU
5745	VIJAYAWADA	ONGOLE	TANGUTUR-1	ANDHRA PRADESH	VANAJAKSHI BRICKS(PROP:Mrs.TATIKONDA VANAJAKSHI W/O VENKATA RAO)	MR. KOLLA RAMADEVI	1.M/S. VANAJAKSHI BRICKS Prop: Mrs Tatikonda Vanajakshi, Yedlurupadu Village, Zarugumalli Mandal, Prakasam Dist, A.P- 523105.  2.MRS. TATIKONDA VANAJAKSHI (Borrower) W/o. Venkata Rao, Yedlurupadu Village, Zarugumalli Mandal, Prakasam Dist, A.P - 523105.	3.MR. KOLLA RAMADEVI (Guarantor) W/o. Narasimham, H No: 3-88, Badevaripalem, Valetivaripalem, Prakasam Dist, A.P - 523105.	1360894.58	DOUBTFUL	30-04-2019	All the Part & parcel of Vacant site at plot no 8 & 9, Sy No: 143/1 admeasuring 400 Sq. Yards, near Pamur Road, Kandukur Town & Municipality, Prakasam Dist in the name of Mrs Kolla Rama Devi w/o Narasimham & Bounded by  East: 20 Ft. Wide Road West: Divi mahendra babu Site North: Divi mahendra Babu Plot No: 10 South: Site of Kancharla Srinu Plot No: 7	MR. KOLLA RAMADEVI
5746	VIJAYAWADA	ONGOLE	TANGUTUR-2	ANDHRA PRADESH	SAI J.L.G DAIRY FARM	MR. TAMMINENI SATYANARAYANA, W/o. Late Tammineni Venkaiah Address: D No 1-159, Ravuri Somaiah Nagar, Tangutur Mandal, Prakasam District-523274, Mobile No: 9705552299.  MR. TAMMINENI NARASIMHA RAO, S/o Tammineni Satyanarayana Address: D No 13-159, Ravuri Somaiah Nagar, Tangutur Mandal, Prakasam District-523274, Mobile No: 9866278901.	1.M/S. SAI JLG DAIRY FARM represented by 1st Leader: MRS. TAMMINENI SESHAMMA, W/o Tammineni Satyanarayana Address: D No 1-159, Ravuri Somaiah Nagar, Tangutur Mandal, Prakasam District-523274, Mobile No: 9177326949  2nd Leader: MRS. TAMMINENI HIMABINDU, W/o Tammineni Narasimha Rao, Address-1: D. No 1-159, Ravuri Somaiah Nagar, Tangutur Mandal, Prakasam District-523274, Mobile: 9866278901 (AND) Address-2: D No 2-1, Sai Gardens, NH-5, Vaviletipadu X Roads.	MR. TAMMINENI SATYANARAYANA, W/o. Late Tammineni Venkaiah Address: D No 1-159, Ravuri Somaiah Nagar, Tangutur Mandal, Prakasam District-523274, Mobile No: 9705552299.  MR. TAMMINENI NARASIMHA RAO, S/o Tammineni Satyanarayana Address: D No 13-159, Ravuri Somaiah Nagar, Tangutur Mandal, Prakasam District-523274, Mobile No: 9866278901.  MR. TAMMINENI ANIL KUMAR, S/o Tammineni Satyanarayana	2171249.50	DOUBTFUL	27-12-2020	AC sheet shed and staff residence situated in Patta No.177 Survey No.199 after Sub-Division Sy.no. 199/2 out of Ac. 4.40 cents, an extent of Ac.2.46 1/2 cents- out of which Plot no 28 an extent of 23 gadies or 184 sq.yards or 153.82 sq.meters of vacant site at Vaviletipadu village Jarugumalli Mandal Prakasam Dist belongs to MRS. TAMMINENI SESHAMMA W/o Tammineni Satyanarayana, Bounded by  East: Railway poramboku land - This side 31.3 feet South: Plot No.27, - This side 56 feet. West: 22 feet wide road- This side 31.3 feet North: Plot No.29- This side 50 feet.  AC sheet shed and staff residence situated in Patta no.177 Survey No.199 after Sub-Division Sy.no.199/2 out of Ac.4.40 cents, an extent of Ac.2.46 1/2 cents- out of which Plot no 29 an extent of 20 gadies and 60 Sq. feet or 166.6/9 Sq.Yards or 139.33 Sq.meters of vacant site at Vaviletipadu village Jarugumalli Mandal Prakasam Dist belongs to MRS. TAMMINENI SESHAMMA W/o Tammineni Satyanarayana, Bounded by  East: Railway poramboku land - This side 31.3 feet South: Plot No.28 (Item no 1) - This side 50 feet. West: 22 feet wide road- This side 31.3 feet North: 30 feet wide road- This side 46 feet.	MRS. TAMMINENI SESHAMMA , MR. TAMMINENI ANIL KUMAR, MR. TAMMINENI NARASIMHA RAO

Display of information - Secured assets possessed under the SARFAESI Act, 2002													
Sl no	ZO	RO	BRANCH	STATE	BORROWER NAME	GUARANTOR NAME (WHEREVER APPLICABLE)	REGISTERED ADDRESS OF THE BORROWER	REGISTERED ADDRESS OF THE GUARANTOR(Wherever applicable)	Outstanding Amount ( In Rs)	Asset Classification	Date of Asset Classification	Details of security possessed	Name of the Title Holder of the security possessed
5747	VIJAYAWADA	ONGOLE	TANGUTUR-2	ANDHRA PRADESH	KANAPARTHY ANJI REDDY	MRS. KANAPARTHY SEETHARAVAMMA, W/o Kanaparthi Anji Reddy, Thumadu village, Zarugumalli mandal, Prakasam Dist- 523279, Mobile: 9848899055.  MR. KANAPARTHY SRINIVASA REDDY, S/o Kanaparthi Anji Reddy, Thumadu village, Zarugumalli mandal, Prakasam Dist- 523279, Mobile No: 9581171717.  MR. KANAPARTHY RAVI CHANDRA REDDY, S/o Kanaparthi Anji Reddy, Thumadu village, Zarugumalli mandal, Prakasam Dist-523279, Mobile: 9848899055.	1.MR. KANAPARTHY ANJI REDDY, S/o Kanaparthi Krishna Reddy, Thumadu village, Zarugumalli mandal, Prakasam Dist-523279, Mobile: 9848899055	MRS. KANAPARTHY SEETHARAVAMMA, W/o Kanaparthi Anji Reddy, Thumadu village, Zarugumalli mandal, Prakasam Dist-523279, Mobile: 9848899055.  MR. KANAPARTHY SRINIVASA REDDY, S/o Kanaparthi Anji Reddy, Thumadu village, Zarugumalli mandal, Prakasam Dist-523279, Mobile No: 9581171717.  MR. KANAPARTHY RAVI CHANDRA REDDY, S/o Kanaparthi Anji Reddy, Thumadu village, Zarugumalli mandal, Prakasam Dist-523279	3640436.35	DOUBTFUL	30-11-2019	ITEM-1: Equitable Mortgage of ACC godown and RCC office room in ground and first floor with Sy. No 51 with an extent of 0.40 cents or 1936 Sq. yards or 1626 Sq. meters with a construction area of 5000 Sq.feets of ACC Godown, 300 Sq.feets RCC office room, 300 Sq.feets RCC first floor office room of MR. KANUPARTHY ANJI REDDY, S/o Kanaparthi Krishna Reddy situated at Thumadu village Zarugumalli mandal Prakasam district & bounded by  East: Land of Kunda Brahma Reddy South: Kondapi Road West: Donka Road North: Kanuparthi Siva Reddy & Schedlue-B  ITEM-2: Equitable Mortgage of RCC residential building in Ground and First floor with Sy. No 51 with an extent of 320 Sq. yards or 1268.8 Sq. meters with a construction area of 1620 Sq. feets RCC ground floor,1620 Sq. feets RCC first floor of MR. KANUPARTHY ANJI REDDY, S/o Kanaparthi Krishna Reddy situated at Thumadu village Zarugumalli mandal Prakasam district & bounded by  East: Land of Kanuparthi Anji Reddy South: Kondapi Road West: Property of Kasireddy Venka Reddy	MR. KANAPARTHY ANJI REDDY,
5748	VIJAYAWADA	ONGOLE	TANGUTUR-2	ANDHRA PRADESH	LAKSHMI TOBACCOS	Mr. SUDANAGUNTA SRI HARI RAO S/O VENKATA SUBBAIAH H NO 2- 549F JAMMULAPALEM VILLAGE TANGUTUR MANDAL , PIN - 523274 PRAKASAM DISTRICT  2Mrs. SUDANAGUNTA VENKAYAMMA W/O SUDANAGUNTA NARAYANA RAO JAMMULAPALEM POST, PIN-523274 TANGUTUR MANDAL ,PRAKASAM DISTRICT.  3. Mr. SUNKARA OBUL REDDY SO.MASTHAN REDDY	M/S. LAKSHMI TOBACCOS PROPRIETOR : MR. SUDANGUTA NARAYANA RAO KONDAPI ROAD,TANGUTUR MANDAL PRAKASAM DISTRICT, PIN - 5232742.	Mr. SUDANAGUNTA SRI HARI RAO S/O VENKATA SUBBAIAH H NO 2-549F JAMMULAPALEM VILLAGE TANGUTUR MANDAL , PIN - 523274 PRAKASAM DISTRICT  2Mrs. SUDANAGUNTA VENKAYAMMA W/O SUDANAGUNTA NARAYANA RAO JAMMULAPALEM POST, PIN-523274 TANGUTUR MANDAL ,PRAKASAM DISTRICT.  3. Mr. SUNKARA OBUL REDDY SO MASTHAN REDDY FLAT NO 304, LILLY SUNDARAMVILLA OPP HCM GIRLS HIGH	97586282.87	DOUBTFUL	10-07-2018	PROPERTY NO 1 EMD of 2 Storied building belonging to Sri. Sudanagunta Narayana Rao constructed in a total area or extent of the site considered for valuation is 941 sq yards (Total Plinth Area of the building consists of 2080 sqft (Ground Floor ) + 2080 Sqft ( FirstF floor) and situated at S.No.1397/1A, Door No.2 -588 of Jammulapalem , Post, Tangutur Mandal and bounded by  North : Balance land of vendor Mr. B V Subbaiah and others East : Government Road West : Balance land of vendor Mr. B V Subbaiah and others South : Site of B. Aharon Babu  PROPERTY No. 2 EMD of Land & Tobacco Godown, belonging to Mr. Sudanagunta Venkata Subbaiah constructed at Sy No. 631 of Tangutur in an extent of Ac 0.78 3/8 Cents site with Plinth Area of Sheds & Office etc of 6762 Sft and bounded by  East : 9 Links vide passage relating to Ravuri Somaiah - 429 links North : Land of Mr. Ravuri Somaiah West : Remaining land of vendors - 430 links South : Kondepi Road - 180 links  PROPERTY NO 3	MR. SUDANGUTA NARAYANA RAO , Mr. SUDANAGUNTA SRI HARI RAO, . Mrs. SUDANAGUNTA VENKAYAMMA

Display of information - Secured assets possessed under the SARFAESI Act, 2002													
Sl no	ZO	RO	BRANCH	STATE	BORROWER NAME	GUARANTOR NAME (WHEREVER APPLICABLE)	REGISTERED ADDRESS OF THE BORROWER	REGISTERED ADDRESS OF THE GUARANTOR(Wherever applicable)	Outstanding Amount ( In Rs)	Asset Classification	Date of Asset Classification	Details of security possessed	Name of the Title Holder of the security possessed
5749	VIJAYAWADA	ONGOLE	TANGUTUR-2	ANDHRA PRADESH	SRINIVASA TOBACCO COMPANY	Mr. Makkena Yanadaiah S/o Subbaiah H.No:2-416, Jammulapalem Vil, Tangutur Mdl, Prakasam District-523274 Mobile Number : 9441522603 2.Gaddam Surendra Babu, S/o Yellamandaiah Thurpunaidupalem Vil,Tangutur Mdl, Prakasam Dist-523274 3. Mr. Makkena Venkata Rao S/o Yanadaiah, H.No:2-416, Jammulapalem Vil, Tangutur Mdl, Prakasam District-523274	M/s. Srinivasa Tobacco Company Proprietor : Mr. Makkena Yanadaiah S/o Subbaiah Regd Office Address: JammulapalemVil, Tangutur Mdl, Prakasam Dist, Andhra Pradesh-523106.	Mr. Makkena Yanadaiah S/o Subbaiah H.No:2-416, Jammulapalem Vil, Tangutur Mdl, Prakasam District-523274 Mobile Number : 9441522603 2.Gaddam Surendra Babu, S/o Yellamandaiah Thurpunaidupalem Vil,Tangutur Mdl, Prakasam Dist-523274 3. Mr. Makkena Venkata Rao S/o Yanadaiah, H.No:2-416, Jammulapalem Vil, Tangutur Mdl, Prakasam District-523274 Mobile No: 98482947531	19757089.74	DOUBTFUL	30-11-2020	PROPERTY NO.1: EM of title deeds of Rural Residential Vacant site admeasuring to 474.56 sq.yards, Plot no 12 at Sy.No.13/1 of Mamidipalem, Ongole Municipality, Prakasam dist belonging to Makkena Venkata Rao, bounded by East: Site of plot No: 7 South: Site of plot No: 11 West: 30 feet wide Road North: Plot No. 13 PROPERTY NO.2: Item No.1: EM of title deeds of Residential Land and Tiled Roof House extent of 370.00 sq. yards with Door No. 2-417 & 2-418 in Sy No 1340 /1 at Jammulapalem, Tangutur Mandal, Prakasam Dist. belonging to Makkena Venkata Rao, bounded by. East: Compound wall of Kothapalli venkaiah South: Joint wall between this property and the property of Mandadi Bramhaiah West: Land of Mandadi Lakshmaiah North: RCC Daba of Kothapalli Chinna Bramhaiah and Koteswara Rao Item No.2: EM of title deeds of Residential Land an extent of 145.20 Sq. yards in Sy No 1391 /1 at Jammulapalem, Tangutur, Prakasam dist belonging to Makkena Venkata Rao, bounded by. East: Site of Kothapalli Chinna Bramhaiah and Koteswara Rao South: Land of Mandadi Lakshmaiah <del>West: Poleramma Temple and temple site</del>	Sri Makkena Venkata Rao, Smt. Makkena Subhashini , Sri Bellam Krishna Mohan
5750	VIJAYAWADA	ONGOLE	TANGUTUR-2	ANDHRA PRADESH	SRINIVASA TOBACCO SUPPLIE	MR. MAKKENA VENKATA RAO,S/o Yanadaiah, H.No:2-416, Jammulapalem Village, Tangutur Mandal, Prakasam District-523274. Mobile No: 9951626661. 3. MR. MAKKENA YANADAIAH, S/o Subbaiah, H.No:2-416, Jammulapalem Village, Tangutur Mandal, Prakasam District-523274. Mobile Number : 9441522603 4. MRS. MAKKENA SUBHASHINI, W/o Venkata rao,	M/S. SRINIVASA TOBACCO SUPPLIERS, Proprietor : Mr. Makkena Venkata Rao S/o Yanadaiah Regd Office Address: JAMMULAPALEM Village, TANGUTUR Mandal, PRAKASHAM District, Andhra Pradesh-523106.	MR. MAKKENA VENKATA RAO,S/o Yanadaiah, H.No:2-416, Jammulapalem Village, Tangutur Mandal, Prakasam District-523274. Mobile No: 9951626661. 3. MR. MAKKENA YANADAIAH, S/o Subbaiah, H.No:2-416, Jammulapalem Village, Tangutur Mandal, Prakasam District-523274. Mobile Number : 9441522603 4. MRS. MAKKENA SUBHASHINI, W/o Venkata rao,	32571246.43	DOUBTFUL	30-11-2020	PROPERTY NO.1: Item No.1: EMD of title deeds of Tiled roof house bearing DNo: 3-700 admeasuring 1551 Sq ft in an extent of 200 Sq Yds of site situated there on at S.No.568, Jammulapalem village, South side to Kondepi bus road, beside to Srinivasa tobacco suppliers office, Tangutur Mandal, Prakasam District belonging to (1). Mr.Makkena Yanadaiah, (2). Mrs.Makkena Sujatha and (3). Mr.Makkena Vamsi Krishna bounded by  East: Site of Makkena Narayanamma South: Site of Makkena Narayanamma West:Land of Chintapalli Lakshmi Devamma North: Land of Makkena Narayanamma.  Item No.2: EMD of title deeds of Barans & Tiled roof house in an extent of 2710.40 Sq Yds or Ac.0-56 Cents of Land situated there on at S.No.568, Jammulapalem village, South side to Kondepi bus road, beside to Srinivasa tobacco suppliers office, Tangutur Mandal, Prakasam District belonging to (1). Mr.Makkena Yanadaiah, (2). Mrs.Makkena Sujatha and (3). Mr.Makkena Vamsi Krishna bounded by  East: Makkena Yanadaiah South: Chinthapalli Lakshmi Devamma West: Annabathina Yellaiah North: Kondani Road.	(1). Mr.Makkena Yanadaiah, (2). Mrs.Makkena Sujatha and (3). Mr.Makkena Vamsi Krishna

Display of information - Secured assets possessed under the SARFAESI Act, 2002													
Sl no	ZO	RO	BRANCH	STATE	BORROWER NAME	GUARANTOR NAME (WHEREVER APPLICABLE)	REGISTERED ADDRESS OF THE BORROWER	REGISTERED ADDRESS OF THE GUARANTOR(Wherever applicable)	Outstanding Amount ( In Rs)	Asset Classification	Date of Asset Classification	Details of security possessed	Name of the Title Holder of the security possessed
5751	VIJAYAWADA	ONGOLE	TANGUTUR-2	ANDHRA PRADESH	VENKATESAN TOBACCO TRADERS	1.Mr.Venkatesan Jaya kumar S/o Polineni Venkatesan 13-136, G. T. Road Tangutur village, Tanguturmandal, Prakasam Dist- 523274.Mobile No : 9030266999 2.Mr.Polineni Venkatesan S/o P.Chinnabi 2-97, G.T Road, Tangutur village, Tangutur mandal ,Prakasam Dist- 523274. 3. Mrs.Polineni Lakshmi, W/o Polinenivenkatesan 2-97, G.T Road Tangutur village,Tanguturmandal ,Prakasam Dist- 523274	1.M/s.VENKATESAN TOBACCO TRADERS Prop:Mr.Venkatesan Jayakumar, S/o Polineni Venkatesan 13-136, G. T. Road Tangutur village, Tanguturmandal, Prakasam Dist- 523274.Mobile No : 9030266999	1.Mr.Venkatesan Jaya kumar S/o Polineni Venkatesan 13-136, G. T. Road Tangutur village, Tanguturmandal, Prakasam Dist- 523274.Mobile No : 9030266999 2.Mr.Polineni Venkatesan S/o P.Chinnabi 2-97, G.T Road, Tangutur village, Tangutur mandal ,Prakasam Dist-523274. 3. Mrs.Polineni Lakshmi, W/o Polinenivenkatesan 2-97, G.T Road Tangutur village,Tanguturmandal ,Prakasam Dist-523274. 4.M/S CRR AQUA FARMS PVT.LTD	137465172.44	DOUBTFUL	27-08-2021	PROPERTY NO.:1 EMD Of Semi-urban Commercial Tobacco Godown in an extent of 865.42 Sq Yds + 865.42 Sq Yds + 865.42 SqYds total 2596.25 Sq Yds situated at S.No.631, D.No.13-74, Tangutur belonging to Sri Polineni Venkatesan.bounded by East: Joint Wall in between this property and property of Kakumani Rama Mohan rao etc South:Kondapi Road West: Joint Passage between this property and property of BellamKotaiah North: Compund wall of bellamkotaiahBellamKotaiah  PROPERTY NO.2: EMD Of Semi-urban Site together with Commercial Godown/buildings situated at S.No.707, S.No.705/A, S.No.712/B & D.No.13-39, 13-39/1, 13-39/2,tobacco board auction platform near to railway gate gt road, Tangutur admeasuring 7453.60 sq yards belonging to Sri Polineni Venkatesan,bounded by  East: Railway Track South: Land of PamidiPullapa Naidu West: Trunk Road North: Land of PokuriVenkateswarlu PROPERTY NO.3: <del>House site admeasuring to 475 2/9 sq yards situated at S.No.1242/2 of</del> Residential Building consisting of Ground Floor and First Floor with Plinth Area of 48.47 Sq. meters each in an extent of 16 gadies or 128 Sq.yards or 107.020 Sq. meters of site situated at Sy.No.1340, Jammulapalem vil, Tangutur mdl, Prakasam Dist belongs to Mr. Narala Srinu	Mr.Polineni Venkatesan
5752	VIJAYAWADA	ONGOLE	TANGUTUR-2	ANDHRA PRADESH	NARALA SRINU	1.Mrs. NARALA LAKSHMI(Deceased), W/o Narala Srinu Legal Heirs of Narala Lakshmi: (i). Narala Sasi Gangadhar, S/o Mr. Narala Srinu, H.No. 1-54 A, Jammulapalem Vil, Tangutur Mdl, Prakasam Dist- 523274. (ii), Narala Sasi Ganga,D/o Mr. Narala Srinu, H.no.1-54 A, Jammulapalem Vil, Tangutur Mdl, Prakasam Dist- 523274.  (iii), Mr. NARALA SRINU H.no.1-54 A,	Mr. NARALA SRINU H.no.1-54 A, Jammulapalem Vil, Tangutur Mdl, Prakasam Dist-523274. Mobile No: 9640106899, 9542804355. A/c No. 98330100178788	1.Mrs. NARALA LAKSHMI(Deceased), W/o Narala Srinu Legal Heirs of Narala Lakshmi: (i). Narala Sasi Gangadhar, S/o Mr. Narala Srinu, H.No. 1-54 A, Jammulapalem Vil, Tangutur Mdl, Prakasam Dist-523274. (ii), Narala Sasi Ganga,D/o Mr. Narala Srinu, H.no.1-54 A, Jammulapalem Vil, Tangutur Mdl, Prakasam Dist-523274.  (iii), Mr. NARALA SRINU H.no.1-54 A, Jammulapalem Vil, Tangutur Mdl, Prakasam Dist-523274.	1082901.75	DOUBTFUL	01-03-2020	Residential Building consisting of Ground Floor and First Floor with Plinth Area of 48.47 Sq. meters each in an extent of 16 gadies or 128 Sq.yards or 107.020 Sq. meters of site situated at Sy.No.1340, Jammulapalem vil, Tangutur mdl, Prakasam Dist belongs to Mr. Narala Srinu	Mr. NARALA SRINU

Display of information - Secured assets possessed under the SARFAESI Act, 2002													
Sl no	ZO	RO	BRANCH	STATE	BORROWER NAME	GUARANTOR NAME (WHEREVER APPLICABLE)	REGISTERED ADDRESS OF THE BORROWER	REGISTERED ADDRESS OF THE GUARANTOR(Wherever applicable)	Outstanding Amount ( In Rs)	Asset Classification	Date of Asset Classification	Details of security possessed	Name of the Title Holder of the security possessed
5753	VIJAYAWADA	ONGOLE	TANGUTUR-2	ANDHRA PRADESH	VEDHA DAIRY FARM	MR. UPPALAPATI VENKATESWARLU (Deceased) i.MR. UPPALAPATI SEETARAVAMMA (Legal Heir) W/o Venkateswarlu, K. Bitragunta Village, Jarugumalli Mandalam, Prakasham :- 523101  ii.MS. UPPALAPATI SUDHARANI(Legal Heir) W/o Suresh Babu, K. Bitragunta Village, Jarugumalli Mandalam Prakasham :- 523101  iii.MS. PUNATI RESHMA (Legal Heir)	M/S. VEDHA DAIRY FARM Proprietor: MR. UPPALAPATI VENKATESWARLU S/o Narasaiah, Survey No. 157, K. Bitragunta Village Zarugumalli Mandal - 523101, District:- Prakasham, Andhra Pradesh	MR. UPPALAPATI VENKATESWARLU (Deceased) i.MR. UPPALAPATI SEETARAVAMMA (Legal Heir) W/o Venkateswarlu, K. Bitragunta Village, Jarugumalli Mandalam, Prakasham :- 523101  ii.MS. UPPALAPATI SUDHARANI(Legal Heir) W/o Suresh Babu, K. Bitragunta Village, Jarugumalli Mandalam Prakasham :- 523101  iii.MS. PUNATI RESHMA (Legal Heir) C/o P. Sriramamurthy, E/1/2282/5, Flat No. C-3, Rainbow Paradise, Karuneshwar Nagar, New Jewarai Road, VTC	1532055.00	DOUBTFUL	01-04-2022	EMD of title deeds of Dairy Farm land & Sheds constructed in area of Ac. 0.69 acres or 3338.40 Sq Yards (4 Sheds) in Sy. No. 157, Opp. HP Petrol Bunk, K. Bitragunta Village, Zarugumalli Mandal, Prakasham district belonging to Mr. UPPALAPATI VENKATESWARLU	Mr. UPPALAPATI VENKATESWARLU
5754	VIJAYAWADA	ONGOLE	TANGUTUR-2	ANDHRA PRADESH	SURENDRA ENTERPRISES	1. MR. GADDAM SURENDRA BABU, 2. MR. MAKKENA VENKATA RAO 3. Mrs. Makkena Subhashini 4. Mr. Makkena Yanadaiah	M/s SURENDRA ENTERPRISES Proprietor : Mr.Gaddam Surendra Babu, S/o Yellamandaiah having it's Regd Office Address: Thurpunaidupalem Vil,Tangutur Mdl,Prakasam Dist-523274	1.MR. GADDAM SURENDRA BABU, S/o Yellamandaiah Thurpunaidupalem Vil,Tangutur Mdl,Prakasam Dist-523274. 2. MR. MAKKENA VENKATA RAO S/o Yanadaiah, H.No:2-416, Jammulapalem Vil, Tangutur Mdl, Prakasam District-523274. Mobile No: 98482947531. 3. Mrs. Makkena Subhashini W/o Venkata rao H.No:2-416, Jammulapalem Vil, Tangutur Mdl, Prakasam District-523274	27962141.90	DOUBTFUL	30-11-2020	PROPERTY NO.1: Equitable Mortgage of a residential site admeasuring to 400 sq.yards with Plot No.37 & 38 situated at S.No.487/1, 496/2 of Koppolu village [presently in Ongole Municipal corporation] belonging to Smt.Makkena Subhashini, bounded by  East: 30 feet wide Road South: Plot No.39 West: Plot No.17 & 18 North: Plot No.36  PROPERTY NO.2: Equitable Mortgage of a residential site admeasuring to 920 sq.yards at S.No.900 of Kandukur [Kesarigunta colony, Near to Door No.17-2-181] belonging to Sri Makkena Yanadaiah s/o Subbaiah, Jammulapalem and Sri Gaddam Surendra Babu, Bounded by  East: Bazar Left for Ingress and aggress South: Bazar Left for Ingress and aggress. West: Site of Pallapu Chinna Kondaiah North: Chakali kunta  PROPERTY NO.3: Vacant site admeasuring to Ac.0.68 cents situated at S.No.1450, Jammulapalem, Tangutur Mandal, Prakasam Dist belonging to Smt.	1. MR. GADDAM SURENDRA BABU, 2. MR. MAKKENA VENKATA RAO 3. Mrs. Makkena Subhashini 4. Mr. Makkena Yanadaiah
5755	VIJAYAWADA	ONGOLE	THIMMASAMUDRAM	ANDHRA PRADESH	MANDAVA VENKATESWRLU	MR. RAMA SWAMY MANDAVA W/O. Swamulu, D. No: 79, Maddirala Muppalla Village, Naguluppalapadu Mandal, Prakasam Dt, A. P - 523185.	1.MR. VENKATESWARLU MANDAVA S/O. Venkata Subbaiah, D No: 3-29, Maddirala Muppalla Village, Naguluppalapadu Mandal, Prakasam Dt, A. P - 523185	MR. RAMA SWAMY MANDAVA W/O. Swamulu, D. No: 79, Maddirala Muppalla Village, Naguluppalapadu Mandal, Prakasam Dt, A. P - 523185.	755273.60	DOUBTFUL	27-03-2022	All the part and parcel of land and residential building constructed thereon in the site extent of 168.55 sq yards of site, situated at S. No. 355/1, Near Door No: 3-29, M. Muppalla Gram Panchayat and village, N G Padu Mandal, Prakasam District, Andhra Pradesh - 523185 belonging to MR. VENKATESWARLU MANDAVA,	MR. VENKATESWARLU MANDAVA,

Display of information - Secured assets possessed under the SARFAESI Act, 2002													
Sl no	ZO	RO	BRANCH	STATE	BORROWER NAME	GUARANTOR NAME (WHEREVER APPLICABLE)	REGISTERED ADDRESS OF THE BORROWER	REGISTERED ADDRESS OF THE GUARANTOR(Wherever applicable)	Outstanding Amount ( In Rs)	Asset Classification	Date of Asset Classification	Details of security possessed	Name of the Title Holder of the security possessed
5756	VIJAYAWADA	ONGOLE	UPPALAPADU	ANDHRA PRADESH	SRI GURUDATHA GRANITES	MR. JEKKIREDDY KOTIREDDY S/o. Pitchi reddy, Obachetlapalem village, Devarapalem post, Chimakurthy mandal, Prakasam Dt., Andhra Pradesh-523226.	M/S. SRI GURUDATHA GRANITES Mr. Koppolu Thirupathi Reddy Sy no 209/18, Ayyapurajupalem road Marrichetlapalem village Boodawada grama panchayati, Chimakurthy mandal ,Prakasam Dt., Andhrapradesh-523226 Cont no: 9391056126.	MR. JEKKIREDDY KOTIREDDY S/o. Pitchi reddy, Obachetlapalem village, Devarapalem post, Chimakurthy mandal, Prakasam Dt., Andhra Pradesh-523226.	3433911.29	DOUBTFUL	01-03-2021	PROPERTY -1: All the part and parcel of land and factory building/shed in the site extent of 726 Sq. yards at Sy. No 209/18, Budawad village and panchayat, Chimakurthy SRO, Prakasam Dist belonging to Koppolu Thirupathi Reddy and bounded by  East:Boddukurapadu road South:Gorantla venkata rao Land West:Rebba venkateswarlu Land North:Gujjula yerukalaiah Land (Document no: 291 /2008)  PROPERTY -2: All the part and parcel of vacant site with an extent of Ac. 0.19 cents at Sy. No 374/3, Nippatlapadu panchayat and village, Chimakurthy SRO, Prakasam Dist ,doc no 603/2009 belonging to Koppolu Thirupathi Reddy and bounded by  East:Koppolu china venkataiah Land, South:Chinnapureddy Kotilingam Land, West:Koppolu mondaiah Land, North:Maarichetlapalem to boddikurapadu road	Mr. Koppolu Thirupathi Reddy
5757	VIJAYAWADA	ONGOLE	UPPALAPADU - KORU	ANDHRA PRADESH	ANU READYMADE GARMENTS	MR. KARACHETI RANGAIAH S/o. Ramanaiah, D No. 2-61, Kondapi Village, Kondapi Mandal, Prakasam district, A.P.	1.M/S. ANU READYMADE GARMENTS Prop: Mrs. Karacheti Sunitha Shop No. 4-115/4, Madduluru Road, Kondapi, Prakasam district, A.P.  2.MRS. KARACHETI SUNITHA W/o. Rangaiah, D No. 2-61, Kondapi Village, Kondapi Mandal, Prakasam district, A.P.	MR. KARACHETI RANGAIAH S/o. Ramanaiah, D No. 2-61, Kondapi Village, Kondapi Mandal, Prakasam district, A.P.	1194873.84	DOUBTFUL	25-07-2021	All the part and parcel of Land & Residential Building (Plinth Area 487.50 Sq ft) along with all the easementary rights vested in owners of the property belonging to MRS. KARACHETI SUNITHA W/o. Rangaiah, admeasuring to an extent of 202.00 sq yards or 169.68 sq. meters, Situated at S No 115 and 117/1, Door No. 2-61, Kondapi Village & Mandal, Prakasam District	MRS. KARACHETI SUNITHA
5758	VIJAYAWADA	ONGOLE	UPPALAPADU - KORU	ANDHRA PRADESH	SRI SRINIVASA MINERAL WAT	Mr.Kummari Srinivasa Rao(Late) S/o Venkateswarlu Dno:3-43,Kondepi,Prakasa m Dist,A.P Legal Heirs of Mr. Sudanagunta Sri Hari Rao S/o Venkata Subbaiah H.No 2-549F, Jammulapalem Village Tangutur Mandal, Prakasam - 523274 Legal Heirs of Mr.K Srinivasa Rao:1.Ms.Kummari Saritha W/o.Srinivasa Rao 2.Kumari.Bhavana Sree M/G Ms.Kummari Saritha W/o .Srinivasa Rao 3.Master Akhilesh	M/s. Sri Srinivasa Mineral Water Plant Proprietor : Mrs.Korrapti Poornama, W/o.Venkateswarlu,D No.1-151,near Corporation Bank, Kondepi Post & Mandal, Prakasam Dist, A.P	Mr.Kummari Srinivasa Rao(Late) S/o Venkateswarlu Dno:3-43,Kondepi,Prakasam Dist,A.P Legal Heirs of Mr. Sudanagunta Sri Hari Rao S/o Venkata Subbaiah H.No 2-549F, Jammulapalem Village Tangutur Mandal, Prakasam -523274 Legal Heirs of Mr.K Srinivasa Rao:1.Ms.Kummari Saritha W/o.Srinivasa Rao 2.Kumari.Bhavana Sree M/G Ms.Kummari Saritha W/o .Srinivasa Rao 3.Master Akhilesh M/G Ms.Kummari Saritha W/o Srinivasa Rao	383210.00	DOUBTFUL	01-01-2019	Residential Plot with Building measuring to an extent of 149.47 Sq.yards(as per Document extent of the site 161 Sq yds) located at Sno.115 & 117/1 of Kondepi Village & Mandal, Prakasam Dt, AP in the name of Mr.Kummari Srinivasa Rao(Late)(Guarantor)	Mr.Kummari Srinivasa Rao(Late) S/o Venkateswarlu Dno:3-43,Kondepi,Prakasam Dist,A.P Legal Heirs of Mr. Sudanagunta Sri Hari Rao S/o Venkata Subbaiah H.No 2-549F, Jammulapalem Village Tangutur Mandal, Prakasam -523274 Legal Heirs of Mr.K Srinivasa Rao:1.Ms.Kummari Saritha W/o.Srinivasa Rao 2.Kumari.Bhavana Sree M/G Ms.Kummari Saritha W/o .Srinivasa Rao 3.Master Akhilesh M/G Ms.Kummari Saritha W/o Srinivasa Rao
5759	VIJAYAWADA	NARASARAOPET	AMARAVATHI	ANDHRA PRADESH	VEDANSH TRADERS	BELLAMKONDA SURESH	D NO: 142, MOTHADAKA VILLAGE, TADIKONDA	S O SATYANARAYANA, H NO 1 76, VIPPARLA, KROSURU	1495000.00	DOUBTFUL	01-03-2021	RESIDENTIAL LAND & RCC ROOF BUILDING WITH GROUND FLOOR TO AN EXTENT OF 250 SQ. YARDS LOCATED AT D NO 196, VIPPARLA VILLAGE & GRAM PANCHAYAT, KROSURU MANDAL	BELLAMKONDA SURESH

Display of information - Secured assets possessed under the SARFAESI Act, 2002													
Sl no	ZO	RO	BRANCH	STATE	BORROWER NAME	GUARANTOR NAME (WHEREVER APPLICABLE)	REGISTERED ADDRESS OF THE BORROWER	REGISTERED ADDRESS OF THE GUARANTOR(Wherever applicable)	Outstanding Amount ( In Rs)	Asset Classification	Date of Asset Classification	Details of security possessed	Name of the Title Holder of the security possessed
5760	VIJAYAWADA	NARASARAOPET	NARASARAOPET UBI	ANDHRA PRADESH	SHAIK KHASIM VALI	SK SHAKILA(CO APPLICANT)	SK KHASIM VALI,S/o SUBHANI, MOHIDDIN NAGAR,NEAR RAILWAY GATE,NARASARAOPET	W/o SK KHASIM VALI, MOHIDDIN NAGAR,NEAR RAILWAY GATE,NARASARAOPET	1254000.00	LOSS	30-09-2014	PR.M.P.NO: 197/2023. HOUSE IS VACANT AS OWNERS ARE NOT RESIDING BUT NOT HANDING OVER THE PROPERTY.PHYSICAL POSSESSION TAKEN ON 24.01.2024.	SK SHAKEELA
5761	VIJAYAWADA	NARASARAOPET	NARSARAOPET- E AB	ANDHRA PRADESH	SRI KOSHITHA GRANITES	ORUGANTI KOTI REDDY	PROP - ORUGANTI SUJATHA, D NO 4-81 MAIN ROAD ELCHURU SANTHAMAGULURU MANDAL	D NO 4-81 MAIN ROAD ELCHURU SANTHAMAGULURU MANDAL	355000.00	DOUBTFUL	28-01-2019	AC SHEET ROOFED GROUND FLOOR INDUSTRIAL SHED AN EXTENT OF AC.1.04 CENTS LOCATED AT D.NO 541/A, 541/A3,542/1,542/3,YELCHURU PANCHAYAT AREA,SANTHAMAGULURU MANDAL	ORUGANTI SUJATHA
5762	VIJAYAWADA	NARASARAOPET	NARSARAOPET- E AB	ANDHRA PRADESH	SHAMEER BATTARY AGENCIES	SHAIK GANNU GUDE SAHEB	PROP - SHAIK SAMEER, D NO: 15-7-23/1, SHOP NO 1, CHILAKALURIPETA ROAD, NARASARAOPET	S/O - SHAIK ABDUL AZEEZ, H NO: 16-1-53, 4TH LINE, NIMMATHOTA, NARSARAOPET	772000.00	DOUBTFUL	23-08-2016	RESIDENTIAL VACANT SITE TO AN EXTENT OF AC 102.87 SQ YARDS OR 86.04 SQ.METERS LOCATED AT SY NO 604/A, DOOR NO 7-191, WARD NO 07, NEAR ZP HIGH SCHOOL, SATULURU VILLAGE, NADENDLA MANDAL, PALNADU DISTRICT	SHAIK SAMEER
5763	VIJAYAWADA	NARASARAOPET	PANDARIPURAM	ANDHRA PRADESH	SAMBASIVA COTTON TRADERS	NUTHALAPATI SAMBASIVA RAO	PROP - NUTHALAPATI RAJESH BABU, D NO 250/2C, BACKSIDE VENKATESWARA GINNING MILL, THIMMAPURAM	S/O - N RAGHAVAIAH, DOOR NO 7/73, THIMMAPURAM, EDLAPADU MANDAL, PALNADU DISTRICT	1000000.00	DOUBTFUL	30-06-2019	RESIDENTIAL NON AGRI LAND TO AN EXTENT OF AC 0.41 CENTS LOCATED AT D NO 323-2 OF THIMMAPURAM VILLAGE, EDLAPADU MANDAL, PALNADU DISTRICT	N RAJESH BABU & N SAMABA SIVA RAO
5764	VIJAYAWADA	NARASARAOPET	PANDARIPURAM	ANDHRA PRADESH	SRIKANTH RICE TRADERS(N SRIKANTH)	NA	N SRIKANTH,S/o N VENKATESWARLU, D NO 9-637,RAJAKA COLONY,CHILAKALURIPET	NA	196000.00	DOUBTFUL	31-03-2022	VACANT LAND IN EXTENT OF 145.20 SQ YDS,NEAREST D NO 10-38,PASUMARRU PANCHAYATH,S No 355,CHILAKALURIPET	N SRIKANTH
5765	VIJAYAWADA	NARASARAOPET	PANDARIPURAM	ANDHRA PRADESH	PETLURI SRINIVASA RAO	D SRINIVASA RAO	P SRINIVASA RAO, S/O P SUBBA RAMAIAH, D NO 1-120-1C,PASUMARRU,CHILAKALURI PET,PALANADU DT	D SRINIVASA RAO, S/o D VEERAAIH, D NO 1-189/A,PASUMARRU, CHILAKALURIPET	1900000.00	DOUBTFUL	28-11-2022	VACANT LAND AND A CATTLE SHED IN AN EXTENT OF 500.59 SQ YDS,PASUMARRU PANCHAYATH,NERA D NO 1-28,VINJANAMPADU ROAD,CHILAKALURIPET	P SRINIVASA RAO
5766	VIJAYAWADA	NARASARAOPET	REPALLE	ANDHRA PRADESH	NALIGALA SALMAN RAJU	DANDUPROLU NAGENDRAM	DOOR NO 7 143A, JLB COLLEGE RAOD, BETHADI ROAD, REPALLE	S/O - D NAGESWARA RAO, DOOR NO 10-150, WARD 12, KOTHAPALEM, KUCHINAPUDI MANDAL	1699000.00	DOUBTFUL	05-04-2021	RESIDENTIAL VACANT SITE IN AN EXTENT OF 121 SQ YARDS IN SY NO 11/2, 5TH WARD, 30TH BLOCK, REPALLE	DANDUPROLU NAGENDRAM
5767	VIJAYAWADA	NARASARAOPET	SATTENAPALLE	ANDHRA PRADESH	GUMMA RAMARAO	NAKKA SRINIVASA RAO	S/O - YELLAMANDAI AH, DOOR NO 3-11, ANANTAVARAM VILLAGE, KROSURU MANDAL	S/O - CHINNA RA,MULU, DOOR NO 2-16, PALUDEVARLAPADU VILLAGE, MUPPALA MANDAL	1117000.00	DOUBTFUL	20-01-2022	RESIDENTIAL VACANT SITE IN AN EXTENT OF 200 SQ YARDS SITUATED AT IN SY NO 255, PLOT NO 16, VENNADEVI VILLAGE, KAMALANAPALLI SIVARU, SATTENAPALLE MANDAL	NAKKA SRINIVASA RAO
5768	VIJAYAWADA	NARASARAOPET	SATTENAPALLE	ANDHRA PRADESH	GAVATHAKATLA CHINNAMASTAN RAO	NALLAGORLA PADMA	S/O - G. VENKATESWARLU, H NO: 1-95, GUNDLAPADU VILLAGE, PHIRANGIPURAM MANDAL, GUNTUR DISTRICT, ANDHRA PRADESH - 522549	W/O - N.SIVA SANKAR, H NO 3-2, REDDYGUDEM, RAJUPALEM MANDAL, GUNTUR DISTRICT, ANDHRA PRADESH - 522412	992000.00	DOUBTFUL	30-04-2022	RESIDENTIAL VACANT SITE IN AN EXTENT OF 200 SQ YARDS SITUATED AT IN SY NO 255, PLOT NO 17, VENNADEVI VILLAGE, KAMALANAPALLI SIVARU, SATTENAPALLE MANDAL	GAVATHAKATLA CHINNAMASTAN RAO
5769	VIJAYAWADA	NARASARAOPET	SATTENAPALLE	ANDHRA PRADESH	GURRAM SRINU	G CHINA MASTHAN RAO	GURRAM SRINU, S/o G PITCHAIAH,REDDYGUDEM VILLAGE,RAJUPALEM MANDAL,PALANADU DT	G CHINA MASTHAN RAO,S/o G VENKATESWARLU, D NO 1-95,GUNDALAPADU VILLAGE,PHIRANGIPURA M MANDAL,GUNTUR DT	1407000.00	DOUBTFUL	01-12-2021	RESIDENTIAL VACANT SITE IN AN EXTENT OF 210 SQ.FT AT D No 255,PLOT NO 3 AT VENNA DEVI VILLAGE,SATTENAPALLE MANDAL,PALANADU DT	GURRAM SRINU



Display of information - Secured assets possessed under the SARFAESI Act, 2002													
Sl no	ZO	RO	BRANCH	STATE	BORROWER NAME	GUARANTOR NAME (WHEREVER APPLICABLE)	REGISTERED ADDRESS OF THE BORROWER	REGISTERED ADDRESS OF THE GUARANTOR(Wherever applicable)	Outstanding Amount ( In Rs)	Asset Classification	Date of Asset Classification	Details of security possessed	Name of the Title Holder of the security possessed
5770	Vijayawada	Tirupathi	S V MEDICAL COLLEGE	ANDHRA PRADESH	AYYAPPANENI DHEERAJ KUMAR	NA	1(a). Mr. Ayyappaneni Dheeraj Kumar, S/o A Babu Niranjankumar, H.NO: 6-1-265A, Varada Raja Nagar, K T Road, Tirupathi, Tirupathi Dist-517501 1(b). Mr. A Babu Niranjankumar, S/o Lt A V Doraswamy Reddy, H.NO: 6-1-265,Varada Raja Nagar, K T Road, Tirupathi, Tirupathi Dist-517501  1(c). Ms. M V Sailaja, W/O Ayyappaneni Dheeraj Kumar, H.NO: 6-1-265A, Varada Raja Nagar, K T Road, Tirupathi, Tirupathi Dist-517501	NA	5050426.97	SUB STANDARD	29-08-2023	Residential Land and Building(GF+FF+SF) belonging to A Babu Niranjankumar situated at D.No:4-3-785, T.S.No:556, extent - 1359 Sq.ft or 151 Sq.yds, Giripuram, Ward no.4, Tirupathi Municipal corporation, Tirupathi Urban Mandal, Tirupathi Sub-District, Tirupathi District and bounded by East: House of B Rangaiah, West: Old Alipiri Road Street, North: Rice Mill and Vacant Site of K Rajaiah, South: D.No.4-3-784 belongs to Nagarathnamma.	AYYAPPANENI DHEERAJ KUMAR
5771	Vijayawada	Tirupathi	TIRUPATHI(UBI)	ANDHRA PRADESH	BABU GURRAM KONDA	NA	1(a). Mr.Babu Gurramkonda, S/o G Chenchuramaiah, Flat No. 204, Ward no.20,Praneetha Reddy Apartment, Sivajyothi Nagar, Tirupathi-517501.  1(b).Ms. Y. Rajeswari ,W/o Babu Gurramkonda, Flat No. 204, Ward no.20,Praneetha Reddy Apartment, Sivajyothi Nagar, Tirupathi - 517501.	NA	1315316.82	SUB STANDARD	29-07-2023	Residential flat belonging to G.Babu bearing Flat no.204 (D.No.19-3-5/h/204) in Second floor having super built up area of 1340 Sq.ft alongwith undivided share of 28.83 Sq.yds located at sy.no.496/5, ward no.20,Praneetha Reddy Apartments, Siva Jyothi Nagar, Near Tirumala By-pass Road, Tirupathi, Tirupathi District and bounded by Apartment: East: Houses bearing D.Nos.20-3-5H1 & 20-3-5/1, West: Road, North: Apartment, South: Site of D C Vengal Reddy. Flat: East: Flat No.203, West: Open to Sky, North: Common corridor and staircase, South: Open to Sky.	G.Babu
5772	Vijayawada	Tirupathi	TIRUPATHI(UBI)	ANDHRA PRADESH	VIJAYA KUMAR BATHALA	NA	1(a).Mr.Vijaya Kumar Bathala, S/o B Venkata Subbaiah, Flat No.101, First Floor, Twilight Towers, Kotakommala Layout,Tirupathi, Tirupathi District - 517501  1(b).Ms.B Subbamma, W/o B Venkata Subbaiah, D.No.10-270, Doddapuram Street, Tirupathi, Tirupathi District - 517501	NA	1877194.44	SUB STANDARD	28-06-2023	Residential Flat belonging to B Vijaya Kumar bearing Flat no.03, 1st floor, “Amma Homes”, Plot no.184, sy.no. 82/3 (part), Flat Plinth area- 1256 Sq.ft with undivided share of 50.51 Sq.yds out of total extent of Site 454.66 sq.yds (of apartment), “Swarna Mukhi Nagar”, TUDA approved Layout, “Amma Homes”, Near Srinivasa Mangapuram Road, Chandragiri village accounts, town and Grama Panchayath, Chandragiri Mandal, Tirupati District. An apartment is bounded by East: Plot no.185, West: Plot no.181, 182 & 183, North: other lands, South: 50 feet wide Road. Flat is bounded by East: Common corridor, West: Open to sky, North: Flat no.2, South: Open to sky.	B Vijaya Kumar

Display of information - Secured assets possessed under the SARFAESI Act, 2002													
Sl no	ZO	RO	BRANCH	STATE	BORROWER NAME	GUARANTOR NAME (WHEREVER APPLICABLE)	REGISTERED ADDRESS OF THE BORROWER	REGISTERED ADDRESS OF THE GUARANTOR(Wherever applicable)	Outstanding Amount ( In Rs)	Asset Classification	Date of Asset Classification	Details of security possessed	Name of the Title Holder of the security possessed
5773	Vijayawada	Tirupathi	KHADI COLONY	ANDHRA PRADESH	GAJULA YASASWINI	NA	1(a).Ms.Gajula Yasaswini, W/o R Balaji, D.No.310, Street no.200, N.G.Os Colony, K T Road, Tirupathi, Tirupathi Dist - 517501. 1(b).Mr. R Balaji, S/o R Venkata Swamy, D.No.310, Street no.200,N.G.Os Colony, K T Road, Tirupathi, Tirupathi Dist - 517501	NA	3987906.09	SUB STANDARD	20-05-2023	Residential Land and Flat belonging to Gajula Yasaswini bearing Flat no.501,D.No.22-8-100/501,5th Floor, Vajrakavacha Enclave Apartment, T.S.No.11/2B2/2A7, Apartment extent-3180 Sq.ft, Plinth area of Flat-1310 Sq.ft alongwith un-divided share of 35.33 Sq.yards in Plot no.82, No.9, Akkarampalli Village accounts, Lakshmi Venkateswara Nagar Layout, Near Upadhyaya Nagar, ,Tirupathi Urban Mandal, Tirupathi Sub-District, Tirupathi District, bounded by Apartment: East: Land belongs to others in Sy.no.11/2B2, West: 40 feet wide road, North: Plot no.81 belongs to Bayyala Bhaskar, South: Plot no.83 belongs to B Manorama. Flat: East: Corridor and Flat no.502, West: Open to Sky, North: Open to Sky, South: Open to Sky.	GAJULA YASASWINI
5774	Vijayawada	Tirupathi	TIRUPATHI(UBI)	ANDHRA PRADESH	K DINAKARA MURTHY AND P KALPANA	NA	1(a).Mr.K Dinakara Murthy, S/o K Gangaiah, Flat no.502, Usha Sree Residency, West Church Road, S V Nagar, Tirupathi, Tirupathi District - 517501  1(b).Ms.P Kalpana, W/o K Dinakara Murthy, Flat no.502, Usha Sree Residency, West Church Road, S V Nagar, Tirupathi, Tirupathi District - 517501	NA	717163.58	SUB STANDARD	29-11-2022	Residential Flat belonging to K Dinakara Murthy and P Kalpana bearing Flat no.3-F/306, 3rd floor, Flat extent-1055 Sq.ft (including common area) along with undivided share of land of 23.10 Sq.yds in 831.92 Sq.yds., "Venkatramana Towers" in Sy.no.41/1, Chennareddy Colony Residential Area, ward no.6, Tirupathi Urban Mandal, Tirupathi town Municipal, Tirupathi Sub-District, Tirupathi, Tirupathi District. Apartment bounded by East: Plot No.4 site, West: Plot No.1 site belongs to J Subbarathnamma, North: Kendriya Vidyalayam School compound, South: 40 feet width Municipal Road. Flat bounded by East: Flat No.3-E/305, West: Open to sky, North: Common Corridor, South: Open to sky.	K Dinakara Murthy and P Kalpana
5775	Vijayawada	Tirupathi	TTD ADMINISTRATIVE BUILDING	ANDHRA PRADESH	SRI GOPAL AUTO SERVICE	Mr.T.Uday Kumar R and Ms.T.Hari Priya	1.M/s.Sri Gopal Auto Service, Rep. by its Managing partner, Mr.T.Uday Kumar,D.No.19-3-13M, Renigunta Road,Tirupathi, Tirupathi District-517501  ....Borrower Showroom address: D.No.10-287/1,Near RTC Bus stand, MydukurRoad, Proddatur, Kadapa District.	1.Mr.T.Uday Kumar, Flat no. 108,2nd Floor, Sri Brundavan Apartment, K.T.Road, Tirupathi Dist. 2.Ms.T.Hari Priya, Flat no. 108,2nd Floor, Sri Brundavan Apartment, K.T.Road, Tirupathi, Tirupathi Dist.	45574232.68	SUB STANDARD	31-03-2023	Property no.1:- Land and building-Commercial (Hero Honda Show Room)belonging to Mr.T.Uday Kumar and Ms.T.HariPriya situated at D.No.10/287-1, sy.no.316/2 and 317/2, in an extent of Ac.0-19 cents and 870 Sq. links, southern side of Main Road, Modameedipalli village fields, Kothapalli Panchayat, Western side of Teacher's colony, Proddatur sub-district, Kadapa District, withthe following extent in the respective boundaries. Item No.1:Site to an extent of Ac.0-13 cents or 629.2 sq.yds is bounded by East: Properties of Kavalakuntla Prasad Reddy, Ravindra Reddy etc., West: Site sold by KavalakuntlaSubbamma to K.Prabhakar Reddy, North: Site sold by Subbamma to T.HariPriya, South: Remaining land of Subbamma. Item no.2: Site to an extent of Ac.0-01 cents or 48.4sq.yds is bounded by East: Properties of Kavalakuntla Prasad Reddy, Ravindra Reddy etc., West: Site sold by KavalakuntlaSubbamma to K.Prabhakar Reddy, North: Mydukur Road, South: Site sold by Subbamma to Udaykumar. Item no.3: Site to an extent of Ac.0-05 cents or 242.2sq.yds is bounded by East: Properties of Kavalakuntla Prasad Reddy, Ravindra Reddy, Chandramohan Reddy etc., West: Site retained by Subbamma, North: Site sold by Subbamma to Udaykumar, South: Site retained by Subbamma. Property no.2:-Residential Vacant site belonging to Mr.T.Uday Kumar situated at Sy.no.239, STV Nagar Residential area, ward no.19, No.29,Tirupathi Municipal corporation, , Tirupathi, Tirupathi District in an extent and boundaries mentioned below.	Mr.T.Uday Kumar R and Ms.T.Hari Priya

Display of information - Secured assets possessed under the SARFAESI Act, 2002													
Sl no	ZO	RO	BRANCH	STATE	BORROWER NAME	GUARANTOR NAME (WHEREVER APPLICABLE)	REGISTERED ADDRESS OF THE BORROWER	REGISTERED ADDRESS OF THE GUARANTOR(Wherever applicable)	Outstanding Amount ( In Rs)	Asset Classification	Date of Asset Classification	Details of security possessed	Name of the Title Holder of the security possessed
5776	Vijayawada	Tirupathi	THUMMALAGUNTA	ANDHRA PRADESH	SHAIK GULZAR BEGUM	Mr.Veerenku Satyanarayana	1(a).Ms. Shaik Gulzar Begum, W/o Lt.Shaik Khader Basha, D.No.12-635,Bugga Street, Renigunta, Tirupathi District, A.P-517520 1(b).Mr.Shaik Shafi, as he is dead his Legal heirs S/o Lt.Shaik Khader Basha, D.No.12-636, Bugga Street, Renigunta, Tirupathi District, A.P-517520 1(c).Mr.Shaik Manoj, S/o Lt.Shaik Khader Basha, D.No.12-635,Bugga Street, Renigunta, Tirupathi District, A.P-517520	Mr.Veerenku Satyanarayana, , S/o Ranga Rao, 3-79,Main Road, Settipalli, Renigunta, Tirupathi District, A.P -517506	2253296.80	SUB STANDARD	05-04-2023	Residential Land and Building belonging to Shaik Gulzar Begum bearing D.No.12-635 in Circar dry Sy.no.779 and after sub division of Sy.no.779/1, total extent-1800Sq.ft or 200 Sq.yds, Plinth area-1050 Sq.ft, New Ward No.12, Bugga Street Residential Area, No.20 Thukivakam Village Accounts, Renigunta Grama Panchayath, Renigunta Mandal, Renigunta Sub-District , Tirupathi District bounded by East-Formation Road,West-D.No.12-662 of Hari,North-D.No.12-638 of Abdul Rahaman, South-Site of A Vasanthamma.	Shaik Gulzar Begum
5777	Vijayawada	Tirupathi	MANGALAM	ANDHRA PRADESH	MERUGU HEMA RANI	Mochala Chengalrayulu	1.(a).Merugu Hema Rani,W/o Merugu Thulasi Ram, D.No.6-12-17/B2,Kanakabushnam Layout, Revenue Ward No.09, near Padmavathi Park,Tirupathi, Tirupathi Dist-517501 Office Address: Merugu Hema Rani, W/o Merugu Thulasi Ram Lab Technician, Micro Biology Department, SVIMS, Tirupathi,Tirupathi Dist-517501. 1(b). Merugu Thulasi Ram, S/o M Venkatrathnam, D.No.6-12-17/B2,Kanakabushnam Layout, Revenue Ward No.09, near Padmavathi Park,Tirupathi-517501	Lt.Mochala Chengalrayulu as he is dead his Legal heirs, H.No.7-14, Arepalli Rangampeta Post,Chandragiri Mandal,Tirupathi Dist-517102	2337343.42	Loss	18-10-2023	Residential Land and Building(GF+FF+5F) belonging to Merugu Hema Rani bearing D.No.3-70/A, total extent - 777 Sq.ft. of 86.33Sq.yards,Ground Floor extent-660 Sq.ft, First Floot-486Sq.ft,Second Floor extent-486 Sq.ft in Sy.no.292/3, Muslim Veedhi Residential Area, Arepalli Grama Panchayat, No.71, Arepalli Revenue Village Accounts, Chandragiri Mandal, Chandragiri Sub-District, Tirupathi District, bounded by East: Veedhi, West: House belongs to V.Noorjahan, North: House belongs to C.Jameela and K.Kurbhan Saheb, South: Site belongs to Mabbu Latha.	Merugu Hema Rani
5778	Vijayawada	Tirupathi	YOGI MALLAVARAM	ANDHRA PRADESH	SRI SAI SRINIVASA AGENCIES	NA	1. M/s. Sri Sai Srinivasa Agencies, Proprietor: Daddala Surendra Chowdary, D.No: 7/108/4, Padmavathipuram Mandal, Tiruchanoor Road, Tirupati Dist-517501 2. Mr. Daddala Surendra Chowdary, S/o D Venkataramana Naidu, D.No.5/P-37/A, Ravillavari Palli Village, Peddamallela Post, Rompicherla Mandal, Chittoor District-517192 Another Address: Mr. Daddala Surendra Chowdary, S/o D Venkataramana Naidu,Near D.no.5-34,Bhaskar Naidu Colony, Mullapudi Village, Padipeta Post, Tiruchanoor, Tirupathi District-517503	NA	2217793.89	DOUBTFUL	25-09-2022	Residential Land and Semi finished Building belongs to Daddala Surendra Chowdary bearing D.No.5/P-37/A in Sy.no 1335/1, admeasuring 990 Sq.ft in 0.15 cents, Raja Street, Ravilavari Palli Village, Peddamallela Village Accounts, Chichilivaripalli Gram Panchayath, Rompicherla Mandal, Chittoor District bounded by East-Road, West- Land belongs to Mortgagor, North-House belongs to M Jayaramanaidu, South-House belongs to P Venkatramana.	Daddala Surendra Chowdary

Display of information - Secured assets possessed under the SARFAESI Act, 2002													
Sl no	ZO	RO	BRANCH	STATE	BORROWER NAME	GUARANTOR NAME (WHEREVER APPLICABLE)	REGISTERED ADDRESS OF THE BORROWER	REGISTERED ADDRESS OF THE GUARANTOR(Wherever applicable)	Outstanding Amount ( In Rs)	Asset Classification	Date of Asset Classification	Details of security possessed	Name of the Title Holder of the security possessed
5779	Vijayawada	Tirupathi	CHITTOOR(UBI)	ANDHRA PRADESH	R.K.SREERAMULU & CO	R SULOCHANA RS MADHUSUDHANA	1.R.K.Sreeramulu &Co.,Proprietor: R.S.Madhusudhan, D.No.8-146, Jandamanu Street, Chittoor	1.R.S.Madhusudhan, D.No.8-146, Jandamanu Street, Chittoor - 517001. 2. R.Sulochana, D.No.8-146,Jandamanu Street, Chittoor - 517001	1516017.10	DOUBTFUL	01-03-2023	Residential land and building belonging to R.S.Madhusudhan and R.Sulochana bearing H.No.8-146, admeasuring 3516 Sq.ft (Item no.1 - 2100 Sq.ft, Item no.2 - 72 Sq.ft, Item no.3 - 1344 Sq.ft.) in Sy.no.479/1, Jandamanu street, Chittoor town, Chittoor corporation limits, Chittoor District, bounded by East: Jandamanu street, West; Lane leading to BalasundaramModaliyar street to Damayanti street, North: Houses of P.Rajasekhar and P.Sundara Kumar, South: House of P.Rathnam Modaliyar.	R.S.Madhusudhan and R.Sulochana
5780	Vijayawada	Tirupathi	Srikalahasti (e-AB)	ANDHRA PRADESH	SRI VIGNESWARA CONSTRUCTIONS Dinesh Kumar Vemasani	Mr.S C V Kiran Kumar Mr.S.C.V.Dileep Kumar Mr.S.Rajeswari Mr.Santhisagar Vemasani	1.M/s.Sri Vigneswara Constructions, Rep. by its Managing partner, S.C. V Kiran Kumar, D.No.9-5C, Gopalavanam, Naidu Buildings, Srikalahasti, Tirupati District. 2.Mr.Dineshkumar Vemasani, S/o.Santhi Sagar, 9-5A, Naidu Buildings, Gopalavanam, Srikalahasti, Tirupati District.	1.Mr.S C V Kiran Kumar, D.No.9-10, Naidu Buildings, Gopalavanam, Srikalahasti, Tirupati District. 2.Mr.S.C.V.Dileep Kumar, D.No.9-10, Naidu Buildings, Gopalavanam, Srikalahasti, Tirupati District. 3.Mr.S.Rajeswari, D.No.9-10, Naidu Buildings, Gopalavanam, Srikalahasti, Tirupati District. 4. Mr.Santhisagar Vemasani, S/o.Late Dasaratha Naidu, 2/77, Tanayali Village, Doravari Satram Mandal, Nellore District.	2797346.55	DOUBTFUL	04-05-2023	Residential Land and Building(GF+FF+SF) belonging to S.Rajeswari bearing D.No. 9-10, extent - 2320 Sq.ft., (actual - 2460 Sq.ft.), in Sy.no.280/2, Naidu Buildings, Gopalavanam, ward no.9, Srikalahasti town and Municipality, Tirupati District, bounded by East: 30 feet wide Road, West: Sub-court building and vacant site, North: House bearing new D.No.9-11, South: House bearing new D.No.9-9.	S.Rajeswari
5781	Vijayawada	Tirupathi	TIRUPATI (e-AB)	ANDHRA PRADESH	KATHYAYANI GENERAL TRADERS	Mr.D.G.Nishanth Mr.D.Gajendra Babu Ms.D.G.Rajeswari	M/s.Kathyayani General Traders, Partnership firm, D.No.19-9-29/5, 2nd floor, Lakshmipuram,Tiruchanoor Road, Tirupathi-517503	1.Mr.D.G.Nishanth,S/o. D.Gajendra Babu, D.No.19-9-29/5, Lakshmipuram, TiruchanoorRoad,Tirupathi-517503  2.Mr.D.Gajendra Babu, partner, as he is dead, his legal heirs, D.G.Nishanth, D.G.Rajeswari and D.Bhavana, W/o.Kishore, D.No.19-9-29/5, Lakshmipuram, Tiruchanoor Road, Tirupathi-517503  3.Ms.D.G.Rajeswari, W/o.D.Gajendra Babu, D.No.19-9-29/5, Lakshmipuram, Tirupathi-517503	4801652.67	DOUBTFUL	30-09-2023	Residential Land and Building (GF+FF+SF) belonging to D.G.Rajeswari bearing D.No.28-253, Sy.no.275/6 & 403/4, extent-867 Sq.ft, “E” Cross, Ramnagar Colony, Chittoor Municipal Corporation, Chittoor, Chittoor District and bounded by East: House of Kesavulu Reddy, West: Road, North: House of Murugesh Mudaliar bearing D.No.28-254, South: House of Ramakrishna Mudaliar bearing D.No.28-252.	D.G.Rajeswari

Display of information - Secured assets possessed under the SARFAESI Act, 2002													
Sl no	ZO	RO	BRANCH	STATE	BORROWER NAME	GUARANTOR NAME (WHEREVER APPLICABLE)	REGISTERED ADDRESS OF THE BORROWER	REGISTERED ADDRESS OF THE GUARANTOR(Wherever applicable)	Outstanding Amount ( In Rs)	Asset Classification	Date of Asset Classification	Details of security possessed	Name of the Title Holder of the security possessed
5782	Vijayawada	Tirupathi	CHITTOOR(e-AB)	ANDHRA PRADESH	M/s S.V.Milk & Milk Products Pvt.,Purnima Dairies Pvt.Ltd.(146 SARAFESI Demand Notices issued in 146 NPA A/cs)	P Munisekhar Naidu Tamil Arisan G Ramesh	1.Poornima Dairy Products,Plot No.1,Industrial Estate,Chittoor-517001 2. S.V.Milk & Milk Products PVT LTD,1-3,Srikalahasthi Road,Pichatur,Chittoor Dist-517587	1.P Munisekhar Naidu, S/o P Rajendra Naidu,D.No.1-3,Sreekalahasthi Road,Pichatur,Chittoor Dist 2.S.Tamizh Arasan @Ravi S/o M Sankar No.73,Devaneyya Bhavanar Street,Mundiyamman Nagar,Red hills,Chennai-600052 3.G Ramesh S/o G Govindaswamy D.No.4,Ammankoil Street,Pudukuppam Village,Alamadhi Post,Chennai-600052	123841959.49	DOUBTFUL	28-06-2014	Commercial land and building, land extent 15696 Sft, as per actual - 15602 sq.ft and building extent - 600 Sft, bearing D.No.1/342 in Sy.No.49/32 situated at Mettu Street, Attanthangal (V), Ponneri Taluk, Thiruvallur District, Tamilnadu state belonging to Mr.S.Tamizh Arasan @ Ravi, bounded by East: Vacant site of Mr.Srinivasan & Mr.Shanmugam, West: Vacant land of Mr.Ganesan Hemavathi & Mr.Mani, North: Mettu Street, South: Property belongs to Mr.Rajendran, Mr.Mano, Mr.Ponraj and Mr.Muniyandi.	Mr.S.Tamizh Arasan @ Ravi
5783	Vijayawada	Tirupathi	PILER	ANDHRA PRADESH	FRESH N FINE SUPER MARKET TIRUPATI ROAD PILER	1.Shaik Shaheena 2.S.Khadervalli	M/s.Fresh and Fine Super Market, Rep. by its managing partner, Shaik Shaheena,D.No.2-123, Tirupathi Road, Piler,Chittoor District.	1.Shaik Shaheena,D.No.2-123, Tirupathi Road, Piler,Chittoor District. 2.S.Khadervalli, D.No.2-123, Tirupathi Road, Piler, Chittoor District.	1262922.27	DOUBTFUL	01-04-2023	Residential land and building belonging to Shaik Khadervalli bearing D.No.2-1652 and 2-1651, Sy.No.163/1, at a distance of 10 feet on the eastern side house bearing D.No.2-853, L.B.S.Road, ward no.2, Piler revenue village and Panchayat, Piler Mandal, Piler sub-district, Chittoor District and bounded by East: Road, West; House of M.Jaffer bearing D.No.2-865, North: Vacant site of M.Jafferem Nehru Street, South: L.B.S.Road.	Shaik Khadervalli
5784	Vijayawada	Tirupathi	Srikalahasthi (e-CB)	ANDHRA PRADESH	Shaik Mahaboob Basha	NA	1(a). Shaik Mahaboob Basha,S/o. Shaik Ismail, D no-13-1-163/C,Peddakapu street, Tirupathi,Chittoor Dist,A.P-517501 1(b). Mrs Shaik Naseemunnisa,w/o Shaik Mahaboob Basha,D.No-13-1-163/C, Peddakapu Street,Tirupathi, Chittoor,A.P-517501	NA	2578098.20	DOUBTFUL	26-01-2022	CHITTOOR DIST, SRI BALAJI REGISTRATION, DISTRICT, TIRUPATI SUB DISTRICT, TIRUPATI URBAN MANDALAM, TIRUPATI TOWN, MUNICIPAL, 19TH WARD, CHINTHALACHENU RESIDENTIAL AREA, S NO-8A/1, D NO-19-1-23D &19-01-23 RCC HOUSE, within the following boundaries, EAST- R HAMSAMMA SITE,WEST P RAMACHANDRA REDDY SITE,NORTH-PROPERTY RELATED TO I KESAVA REDDY,SOUTH-25FT WIDE ROAD,In between this- East to West- 26ft or 7.93mts North to South- 75ft or 22.875mts,Total 1950 sq.,ft or 216.66 sq.yds Vacant site fully. Within this vacant site construction measurements admeasuring- 1386sft of RCC ground floor, 1197sft of RCC 1" floor.	Shaik Mahaboob Basha
5785	Vijayawada	Tirupathi	S V MEDICAL COLLEGE	ANDHRA PRADESH	Ramya Sree Shikari	NA	1)Ramya Sree Shikari D/o. Shikari Krishna Kumar, D.No:6-1- L3 A, Opp S V Medical College, Journalist Colony, Tirupathi 2) U Syamaladevi H No, 6-1-L3A, Journalist Colony, Ward No.6, Opp-S.V.Medical College, Tirupati.	NA	3869945.79	DOUBTFUL	03-02-2022	Residential belonging to Ramya Sree Shikari situated at H.No.6-1-1/L3, admeasuring 2400 sq.ft, T.S.No. 45/4, Ward no.6, Journalist Colony, Opp. S.V Medical College and bounded by East: C-Schedule Property, West: Road, North: Road, South: House of others.	Ramya Sree Shikari
5786	Vijayawada	Tirupathi	Srikalahasthi (e-AB)	ANDHRA PRADESH	RAJESH REDDIPALLI	NA	Mr.Rajesh Reddipalli, S/o.Kataiah Reddipalli, Obulaiahpalli Village and Post, Srikalahasthi Mandal,Tirupati District	NA	3280708.11	DOUBTFUL	31-03-2023	Residential flat belonging to Rajesh Reddipalli bearing flat no.204, 2nd floor, Super built-up area of 1005 Sq.ft., along with undivided share of land of 32.58 Sq.yds out of total extent of land of 1303.33 Sq.yds in Mayuri Towers Apartments, in Plot no.35, 36, 37 (Part), 38, 39, 40, 41, 42 & 43, Sy.nos.32/2, 32/3, 32/4 & 33/4,4th ward, Edulagunta @ Chilukavari Kandriga Village, Thottambedu Mandal, Srikalahasthi, Tirupathi District. Apartments bounded by East: 16 feet Set Back, West: 10 feet set back and 30 feet layout road, North: 16 feet set back, South: 16 feet Set back. Flat bounded by East: Corridor, West: Open to sky, North: Open to sky, South: Open to sky.	Rajesh Reddipalli

Display of information - Secured assets possessed under the SARFAESI Act, 2002													
Sl no	ZO	RO	BRANCH	STATE	BORROWER NAME	GUARANTOR NAME (WHEREVER APPLICABLE)	REGISTERED ADDRESS OF THE BORROWER	REGISTERED ADDRESS OF THE GUARANTOR(Wherever applicable)	Outstanding Amount ( In Rs)	Asset Classification	Date of Asset Classification	Details of security possessed	Name of the Title Holder of the security possessed
5787	Vijayawada	Tirupathi	KUPPAM	ANDHRA PRADESH	C SARAVANA	NA	C.Saravana, S/o G.M.Chinnaswamy, D.No. 3-14, Chinna Vasanadu Village, Vasanadu Post, Kuppam, Chittoor District - 517425	NA	457319.45	DOUBTFUL	29-05-2022	Residential Land and building belonging to C.Saravana bearing D.No.3-14, extent - 1,120 Sq.ft., Chinnavasananadu village, Sy.no.148/1, No.165, Vasanadu revenue village, Vasanadu Gram Panchayat, Kuppam mandal, Chittoor District, bounded by East: Land of Munaswamy, West: Road, North: Road, South: Land of Mangamma.	C.Saravana
5788	Vijayawada	Tirupathi	TIRUPATHI(UBI)	ANDHRA PRADESH	NIKKAM MUNNAJI RAO	NA	Mr. Nikkam Munnaji Rao, S/o N Rajarao, D.No.1/350,Opp.District Court, Maruthi Nagar, Cuddapah,YSRKadapa District-516001	NA	3406796.98	SUB STANDARD	01-03-2023	Residential Flat belonging to Mr.Nikkam Munnaji Rao bearing Flat no.305(D.No.19-3-7/A/305) in 3rd floor, “Thallapaka Towers” (bearing Old D.No.19-3-6A,New D.No.19-3-7/A),Total Apartment extent-1504.09 Sq.yds or 13536.81sft, Super built up area of flat-950Sq.ft with undivided share of 47.62Sq.yds in New Sy.no. 3/2A1 (Old Sy.No.3), 19th Ward, Old Renigunta Road Residential Area, Tirupathi Municipal Corporation, Tirupathi, Tirupathi District bounded by Apartment: East: Municipal Cement Road, West: Petrol Bunk of M N M Krishnaswamy Modaliyar , North: Old Renigunta Road, South: Houses of Chengalva Rayulu, Nagaiah and Guruvaiah. Flat: East: Common corridor, West: Open to sky, North: Open to sky, South: Stair case.	Nikkam Munnaji Rao
5789	Vijayawada	Tirupathi	YADAMARI	ANDHRA PRADESH	SRI BALAJI TRADERS	K.Renuka	1.Sri Balaji Traders, Proprietor, B.Jayachandra Reddy, Sy.no.B1-124/4, Beside IOC Terminal, Gudiyatham, Yadamarri, Chittoor District. 2.B.Jayachandra Reddy, S/o.B.Subramanyam Reddy, 5-20, Perumallapalli, Yadamarri, Chittoor Dist-517142	K.Renuka, W/o.K.Madhusudhan Reddy, 2-98, Obanapalle, Mangasamudram, Chittoor - 517004	1274086.88	DOUBTFUL	31-03-2023	Residential land and building belonging to Busireddy Jayachandra Reddy, bearing D.No.5-20, total site extent - 4042 Sq.ft., house extent - 456 Sq.ft., in sy.no.42, Perumallapalli Village, near to IOCL, Chittoor to Gudiyatham Road, Yadamarri revenue village accounts, Yadamarri Gram Panchayat, Yadamarri Mandal, Chittoor Sub-District, Chittoor District. Item no.1: - Vacant site admeasuring 3196 Sq.ft is bounded by East: House of R.Munirathnam Reddy, West: House of P.C.Bhaskar Reddy, North: House of T.Padmanabha Reddy, South: Vacant site in item no.2. Item no.2: - Extent - 846 Sq.ft., is bounded by East: House of R.Munirathnam Reddy, West: Road, North: Vacant site in Item no.1, South: Road.	B.Jayachandra Reddy
5790	Vijayawada	Tirupathi	UMFB(SRINIWASAM COMPLEX), TIRUPATHI	ANDHRA PRADESH	MALLISHETTY RANGA	Mr.Bandi Bathaiah	1.Mr.Mallisetty Ranga, S/o.M.Ramanjaneyulu, D.No.1-3-9, Sy.no.6/2, Thummalagunta village & Panchayat, 1st ward, Tirupathi Rural Mandal, Tirupathi, Tirupathi District-517502 Previous Address: Flat No.601,Lakshmi Narayana Towers,Upaarapalem,Tirupathi-517501 2.Mrs.Mallisetty Lakshmi Devi, W/o. M.Ranga, D.No.1-3-9, Sy.no.6/2, Thummalagunta village & Panchayat, 1st ward, Tirupathi Rural Mandal, Tirupathi, Tirupathi District-517502 Previous Address: Flat No.601,Lakshmi Narayana Towers,Upaarapalem,Tirupathi-517501	Mr.Bandi Bathaiah, S/o.Bandi Vesalaiah, H.No.6-4, Haripuram colony, Perur, Tirupathi Rural Mandal,Tirupathi District-517502	3944355.83	DOUBTFUL	29-08-2023	Residential Building (Ground Floor+2 floors) belonging to Mallisetty Ranga, admeasuring of 1080 sq.ft or 120.00 sq.yds situated at Sy.no.6/2, D.No.1-3-9, Thummalagunta village and Panchayat, 1st ward, Tirupathi Rural Mandal, Tirupathi District, A.P. bounded by East: House/(site) of P Subba Reddy & Sudhakar, West: 25 feet Road, North: Site of C.Ramachandra Reddy, South: Site of C.Mayavathi.	Mallisetty Ranga
5791	Vijayawada	Tirupathi	CHITTOOR(UBI)	ANDHRA PRADESH	A SARASWATHAMMA	D.Pradeep Reddy	1. A.Saraswathamma, D.No.13-468/5, Prasanth Nagar, Thenabanda Road, Chittoor - 517002. 2. A.Vinod Kumar, D.No.13-468/5, Prasanth Nagar, Thenabanda Road, Chittoor - 517002.	D.Pradeep Reddy, D.No.2-52, Obanapalli, Patrampalli Post, Chittoor - 517004.	397543.07	DOUBTFUL	30-04-2022	Residential land and building belonging to G.Saraswathi @ A.Saraswathamma, bearing D.No.13-468/5, extent - 1250 Sq.ft. (Actual - 1057.50 sq.ft.), in sy.no.524, 13th ward, Prasanth Nagar, Thenabanda Road, Chittoor Village accounts, Chittoor Municipality, Chittoor Sub-district, Chittoor District, bounded by East: Site of Ravi bearing D.No.13-468, West: Site of S.V.Ramana bearing D.No.13-463, North: Road, South: 12 feet wide Road.	G.Saraswathi @ A.Saraswathamma,

Display of information - Secured assets possessed under the SARFAESI Act, 2002													
Sl no	ZO	RO	BRANCH	STATE	BORROWER NAME	GUARANTOR NAME (WHEREVER APPLICABLE)	REGISTERED ADDRESS OF THE BORROWER	REGISTERED ADDRESS OF THE GUARANTOR(Wherever applicable)	Outstanding Amount ( In Rs)	Asset Classification	Date of Asset Classification	Details of security possessed	Name of the Title Holder of the security possessed
5792	Vijayawada	Tirupathi	CHINNAGOTTIGALLU	ANDHRA PRADESH	SRI GOKUL KRISHNA ELECTRICALS	K Venkata Reddy	1(a).Sri Gokul Krishna Electricals, D.No.4-89, Kothapalli, Thippireddygaripalli, Chinnagottigallu, Tirupathi District-517193  1(b).Mr.K Ravindranath Reddy, S/o K Venkata Reddy, D.No.4-89, Kothapalli, Thippireddygaripalli, Chinnagottigallu, Tirupathi District-517193  1(c).Mr.K Krishnaveni, W/o K Ravindranath Reddy, D.No.4-89, Kothapalli, Thippireddygaripalli, Chinnagottigallu, Tirupathi District-517193	Mr.K Venkata Reddy, S/o K Venkata Reddy, D.No.4-89, Kothapalli, Thippireddygaripalli, Chinnagottigallu, Tirupathi District-517193	1129533.97	SUB STANDARD	05-04-2023	Residential vacant site belonging to K Venkata Reddy situated in Sy.Nos.159/1,160/1,162/1,2,4,5,6,163/4, Ward No.9, Near Narayanadri Hospital, J B C Women's College and Renigunta Road, No.22, Daminedu Village Accounts, ,No.11, Tiruchanoor Group, Tiruchanur Grampanchayath, Tirupathi Rural Mandal, Tirupathi District with the following two items: Item no.1: Vacant site bearing Plot No.134B, extent-1080 Sq.ft or 120 Sq.yds bounded by East: Plot No.134A site pertaining to Padmanabham , West: Plot No.135A site pertaining to Padmanabham, North: 33 feet width Layout Road, South: Plot No.127A site. Item no.2: Vacant site bearing Plot No.62A, extent-1080 Sq.ft or 120 Sq.yds bounded by East: Site pertaining to Plot No.62B, West: Site pertaining to Plot No.61B, North: Site pertaining to Plot No.71B of Layout, South: Layout Road.	K Venkata Reddy
5793	Vijayawada	Tirupathi	MANGALAM	ANDHRA PRADESH	R SYAMALA	NA	1.R.Shymala, D.No.15-481, Panchalinagar, Renigunta, Tirupathi District-517520 2. R.Vidyasagar, D.No.15-481, Panchalinagar, Renigunta, Tirupathi District - 517520	NA	2257949.42	DOUBTFUL	16-03-2023	Residential land belonging to R.Syamala at Sy.No.362, 3150 Sq.ft or 350 sq.yds, Annaswampalli Gram Village accounts, No.8, Mangalam group, Renigunta Mandal, Renigunta sub-district, Tirupati District, bounded by East: Raja Veedhi, West: Site belongs to M.Venkata Rami Reddy, North: Site belongs to K Yugandhar Reddy, K Guruswamy Reddy and A.Subramanyam, South: Site belongs to K.Yugandhar Reddy.	R.Syamala
5794	Vijayawada	Tirupathi	MADANAPALLI(e-AB)	ANDHRA PRADESH	ISWARYA ENTERPRISES Snehith Eneterprises	Mr.P.Ramanath Mr.A.R.Khadhar Basha Mr.M.Surendra Reddy Ms.P.Aiswarya	1.M/s.Iswarya Enterprises, Rep. by its Managing partner, Mr. P.Ramnath,D.No.9-148/C, Madanapalle Road, Nallacheruvu (vill and Post), Sri Sathya Sai District - 515551 2.M/s.Snehith Eneterprises, Proprietor: Mr.P.Ramanath,D.No.9-148B,Madanapalle Road, Nallacheruvu Mandal, Sri Sathya Sai District- 515551	1.Mr.P.Ramanath, S/o.Late P.Sankara Narayana Chetty, D.No. 7-125, Main Road, Nalla Cheruvu Village and Post, Nalla Cheruvu Mandal, Sri Sathya Sai District, A.P. - 515551 2.Ms.P.Aiswarya,W/o.P. Ramnath, D.No: 7-125, Main Road, Nalla Cheruvu Village and Post, Nalla Cheruvu Mandal, Sri Sathya Sai District District,A.P.-515551. 3.Mr.M.Surendra Reddy, D.No.15-5-3-10, S.No.334-1, Reddeppa Naidu Colony, B.K.Palli Revenue Village, Madanapalli town, Annamayya District-517325 4.Mr.A.R.Khadhar	153157822.94	DOUBTFUL	28-02-2023	Property No.1: Item no.1: Residential vacant site belonging to Ms. Paduchuru Iswarya w/o Mr. P. Ramanath situated at Sy.No.463-1, Ac.0-10 ½ cents (or 508.2 Sq.yds) out of Ac.0-42 cents, Madarasa, Near Shirdi Sai Temple, Nallacheruvu revenue village, Nallacheruvu Mandal, Tanakallu Sub-district, Sree Satya Sai District, bounded by East: Land of Sri P.Chinnappa, West: Road Lead from Highway, North: Land of Sri P.Nagesh Kumar and Sri Chinnappa, South: Land of Sri B.Thirupal Reddy. Item no.2: Residential vacant site belonging to Ms. Paduchuru Iswarya, w/o Mr. P. Ramanath situated at Sy.No. 463-2, Ac.0-22 cents (or 1064.8 Sq.yds) out of Ac.0-44 cents, Madarasa, Near Shirdi Sai Temple, Nallacheruvu revenue village, Nallacheruvu Mandal, Tanakallu Sub-district, Sree Satya Sai District, bounded by East: Land of Sri P. Chinnapa and others, West: Road Lead from Highway, North: Land of Sri P.Nagesh Kumar and Sri P.Chinnappa and others (Road), South: Land of Sri B. Thirupal Reddy and others. Property No.2:Industrial land and building belonging to P.Ramnath, to an extent of Ac.0-99 cents, in Sy.no.277-1 - extent - Ac.0-19 cents, Sy.no.277-2 - extent - Ac.1-35 cents, Sy.no.279-2, Ac.0-45 cents, Nallacheruvu revenue village, Nallacheruvu Mandal, Tanakallu Sub-district, Tanakallu Sub-district, Sree Satya Sai District, bounded by East: Land of P.Ramanatham in Sy.no.276, West: Kadiri to Madanapalli Road, North: Land of P Nagesh, South: Land of M.Rajasekhar Reddy and M.Ramaswamy. Out of the total extent of Ac.0-99 cents.	Paduchuru Iswarya P.Ramnath

Display of information - Secured assets possessed under the SARFAESI Act, 2002													
Sl no	ZO	RO	BRANCH	STATE	BORROWER NAME	GUARANTOR NAME (WHEREVER APPLICABLE)	REGISTERED ADDRESS OF THE BORROWER	REGISTERED ADDRESS OF THE GUARANTOR(Wherever applicable)	Outstanding Amount ( In Rs)	Asset Classification	Date of Asset Classification	Details of security possessed	Name of the Title Holder of the security possessed
5795	Vijayawada	Tirupathi	UMFB(SRINIWASAM COMPLEX), TIRUPATHI	ANDHRA PRADESH	SRI VENKATESWARA PAPER PRODUCT	Smt.Varadati Lavanya	1.M/s.Venkateswara Paper products, Proprietor, Kamalakar Rajput, D.No.20-3-129/1C, Siva jyothei Nagar, Near Srivarisannidhi, K.T.By pass Road, Tirupathi - 517501. 2.Kamalakar Rajput, D.No.20-3-129/1C, Siva jyothei Nagar, Near Srivarisannidhi, K.T.By pass Road, Tirupathi - 517501.	Smt.Varadati Lavanya, D.No.20-3-129/1C, Siva jyothei Nagar, Near Srivarisannidhi, K.T.By pass Road, Tirupathi - 517501.	2590429.67	DOUBTFUL	31-03-2023	Residential vacant site belonging to R.Kamalakar and Smt. V.Lavanya, admeasuring 6080 sq.ft, (5232.50Sq.ft + 847.50 sq.ft left for road widening) in plot no.66, 67, 70, 71, 72 & 73, Sy.nos.43-1A, 43-1B, 43-1C, ward no.30, Near Yanadi colony, Vinayaka puram road, Near Electrical sub-station, Near KarvetiNagaram Road, Puttur Municipality, Puttur, Tirupati District. Boundaries for Plot no.66 & 67: East: Plot no.80 & 81, West: 20 feet wide Road, North: Plot no.68, South: Plot no.65. Boundaries for Plot no.70 & 71: East: Plot no.76 & 77, West: 20 feet wide Road, North: Plot no.72, South: 25 feet wide street. Boundaries for Plot no.72 & 73: East: Plot no.74 & 75, West: 20 feet wide road, North: Vendors land, South: Plot no.71.	R.Kamalakar and Smt. V.Lavanya
5796	Vijayawada	Tirupathi	Srikalahasti (e-AB)	ANDHRA PRADESH	RANJITH KUMAR G	S C V Kiran Kumar	Ranjith Kumar.G, D.No.1-10, Thangellapalem, B S Puram, Thotttembedu.	S.Chenchu Kiran Kumar, S/o.S.Chenchu Krishnama Naidu, Thangellapalem village, Presently residing at Naidu Buildings, Srikalahasti Town, Tirupati District	2897704.62	DOUBTFUL	01-03-2023	Vacant House site belonging to S C V Kiran Kumar, situated in Survey No: 266/9A, extent - 14565 Sq.ft, Near Door No.8-331/1, Ward No.8, Santhamaidanam, Srikalahasthi village accounts, Survey Group and Mandal, Srikalahasthi Sub District, Tirupati District and bounded by East: Land in Sy.no.268/8 of Aarogya Swamy and Dasula, West: Channel and common land of vendors of sale deed No.1840/2003, North: Common Land of vendors of sale deed no.1840/2003, South: 25 Feet width Road.	S C V Kiran Kumar
5797	Vijayawada	Tirupathi	SRIKALAHASTI (e-AB)	ANDHRA PRADESH	SRI MITHRA SUPER MARKET	Mr.C Ravi Chandran Mr.G Mohan Kishore	1.M/s.Sri Mitra Super Market, Rep. By its partners, G.Venkata Krishnama Naidu And C.Subramanyam Naidu, H.No.6/163, Babu Agraharam, Srikalahasti, Tirupathi District.  2.Mr.G Venkatakrishnama Naidu,S/o Late Chenchama Naidu,Yarlapoodi Village,Kalavagunta Post,Srikalahasthi Mandal,Tirupathi District 3.Mr.C Subramanyam Naidu,S/o.C Subbarama Naidu,Gurrappa Naidu Kandriga Village,Konathaneri Post,Thottambedu Mandal,Tirupathi District	1.Mr.C Ravi Chandran,S/o.C.Harinad ha Naidu,D.No.17-22, Raja nagar,Panagal, Srikalahasti,Tirupathi District 2.Mr.G Mohan Kishore,S/o. Late G.Chinna Chengama Naidu, D.No.9/27,Naidu Buildings,Gopalavanam, Srikalahasti, Tirupathi District	3411999.96	DOUBTFUL	15-03-2022	Residential land with temporary A.C. sheet roof shed belonging to C.Ravichandran situated at D.No.17-122, extent - 2400 sq.ft., Plot no.15, Sy.no.331/2, total extent - Ac.15-50 cents, Ward No.17, Raja Nagar, Panagal Village accounts, Srikalahasthi Mandal and Sub-District, Tirupathi District and bounded by East: Land of Vendor, West: 20 feet Road, North: Plot No 13 of J.C.Latha (as per actual - vacant site bearing plot no.16), South: Plot No.14 of D.S.Suresh Kumar.	C.Ravichandran
5798	Vijayawada	Tirupathi	TIRUPATHI(UBI)	ANDHRA PRADESH	Y.Nagendra Babu & Y.Rani Prameela	NA	1. Mr Nagendrababu.Y, S/o. Late. Satyanarayana, H.No 10-124, Plot No.71, Newpet , Chandragiri,Tirupati District 2. Smt Rani Prameela Y, W/o. Nagendra Babu, H No 10-124, Plot No.71, Newpet, Chandragiri, Tirupati District	NA	3174696.45	DOUBTFUL	28-10-2023	of Residential flat belonging to Smt. Rani Prameela bearing Flat no 06, 3rd floor, plot no.12(Northern side part), 10th ward and 10th Block,Anjani Homes Apartment having super builtup area of 1012.71 Sq.ft with undivided share of 31.42 Sq.yd located at Sy.No. 140-2, Prasanthi Nagar, Near Bharathi nagar, Near Chandragiri to Srinivasa Mangapuram Road, Chandragiri Village & Gram Panchayat, Chandragiri Mandal, Tirupati Dist. Boundaries of apartment: East: 33 ft Wide Road, West: Plot Nos: 34 & 35, North: Land of T Rama Murthy Naidu, South: Plot no.12. Boundaries of Flat: East: Common Corridor, West: Open To Sky, North: Open To Sky, South: Open To Sky.	Smt. Rani Prameela



Display of information - Secured assets possessed under the SARFAESI Act, 2002													
Sl no	ZO	RO	BRANCH	STATE	BORROWER NAME	GUARANTOR NAME (WHEREVER APPLICABLE)	REGISTERED ADDRESS OF THE BORROWER	REGISTERED ADDRESS OF THE GUARANTOR(Wherever applicable)	Outstanding Amount ( In Rs)	Asset Classification	Date of Asset Classification	Details of security possessed	Name of the Title Holder of the security possessed
5799	Vijayawada	Tirupathi	PUTTUR	ANDHRA PRADESH	SADU SIVA KUMAR	Sujatha	P.Sadu Siva Kumar, As he is dead, his legal heirs, (i)Akhila, being minor, Rep. by her guardian, (ii) Sai Chandu, being minor, Rep. by her guardian D.No. 10/220-3, Ranganayakulapeta, Railway Kodur, Annamayya District.	Sujatha, As she is dead, her legal heirs, (i)Akhila, being minor, Rep. by her guardian, (ii) Sai Chandu, being minor, Rep. by her guardian, D.No. 10/220-3, Ranganayakulapeta, Railway Kodur, Annamayya District	1988157.16	DOUBTFUL	30-04-2022	Residential land and building belonging to Mr.Sadu Siva Kumar bearing D.No.5-132, admeasuring 800 Sq.ft, in Sy.nos.77/1 & 77/4, after sub-division, Sy.no.77/4B, Bheemuni Cheruvu village accounts, No.80, Samudayam group, Puttur Mandal and sub-district, Tirupati district, bounded by East: P.Sridhar's site, West: P.Anandaiah's site, North: Narayanavanam main Road, South: A.Murugesh Reddy's site.	Mr.Sadu Siva Kumar
5800	Vijayawada	Tirupathi	TIRUPATHI(UBI)	ANDHRA PRADESH	Padmavathi N	NA	1.N.Padmavathy, D.No.18-2-292/B/96/C2, Ashok Nagar, Tirupathi, Tirupathi District. - 517501. 2.A.Venkata Chalapathi, D.No.18-2-292/B/96/C2, Ashok Nagar, Tirupathi, Tirupathi District - 517501.	NA	4683243.05	DOUBTFUL	31-12-2019	Residential flat belonging to N Padmavathi bearing Flat no.06, 2nd floor, "Amma Homes", Plot no.184, sy.no. 82/3 (part) in a residential layout laid in Sy.no.78, 79, 82, 86 & 87 having super built up area of 1256 Sq.ft with undivided share of 50.51 Sq.yds out of total extent of Site 454.66 sq.yds (of apartment) and "Swarna Mukhi Nagar", TUDA approved Layout, M.G.Brother's Layout, Near Srinivasa Mangapuram Road, Chandragiri Village accounts, Town and Grama Panchayath, Chandragiri Mandal, Tirupati District. Apartment is bounded by East: Plot no.185, West: Plot no.181, 182 & 183, North: others land, South: 50 feet wide Road. Flat is bounded by East: Common corridor, West: Open to sky, North: Flat no.5, South: Open to sky.	N Padmavathi
5801	Vijayawada	Tirupathi	TIRUPATHI(UBI)	ANDHRA PRADESH	C.Ratna Kumar	Y.Nagendra Babu	1.Mr.C.Ratna Kumar, S/o.C.Ratnam, 18-6-424, 3rd cross Railway Colony, Sundaraiah Nagar, Tirupathi. 2.Smt.C.Satya Nagamani, W/o.C.Ratna Kumar, 18-6-424, 3rd cross Railway Colony, Sundaraiah Nagar, Tirupathi.	Y.Nagendra Babu, S/o.Y.Satya Narayana, D.No.10-124, Prashanthi Nagar, Newpet, Near Srinivasa Mangapuram Road, Chandragiri	4586767.81	DOUBTFUL	31-12-2018	Residential flat belonging to C Sathya Nagamani having super built up area of 1072 Sq.ft with undivided area of 31.42 Sq.yd located at Sy.No.140/2, plot no 12(Northern side part), Flat no 7, 3rd floor (west facing), Anjani Homes Apartment, Prasanthi Nagar, Near Bharathi nagar, Kothapeta, ward no.10, block no.10, Near Chandragiri to Srinivasa Mangapuram Road, Chandragiri Village & Gram Panchayat, Chandragiri Mandal, Tirupati District. Boundaries of Apartment: East: 33Ft Wide Road, West: Plot Nos. 34 & 35, North: Land of T.Rama Murthy Naidu, South: Plot No 12. Boundaries of Flat: East: Open to sky, West: Common corridor, North: Open To Sky, South: Open To Sky.	C Sathya Nagamani
5802	Vijayawada	Tirupathi	TIRUPATHI(UBI)	ANDHRA PRADESH	N.Venkatadri Naidu	Y.Nagendra Babu	1.Nallagatla Venkatadri Naidu, No.10-12-427, 2nd Floor, K.K.Street, Opp. To Sridevi complex, Tirupathi, Tirupati District - 517501 2.N.Leelavathi, H.No.4-24, Maruthi Nagar, Bandi Vandlavooru, Madhavaram, Yadamarri Mandal, Chittoor District - 517128	Y.Nagendra Babu, S/o.Y.Satya Narayana, D.No.10-124, New Peta, Prasanthi Nagar, Chandragiri, and Tirupati District- 517501	3354056.02	DOUBTFUL	30-03-2023	Residential flat belonging to Mr. N Venkatadri Naidu bearing Flat no.02, 1st floor, "Amma Homes", Plot no.184, sy.no. 82/3 (part), in a residential layout laid in Sy.no.78, 79, 82, 86 & 87 having Super built up area of 1154 Sq.ft with undivided share of 50.51 Sq.yds out of total extent of Site 454.66 sq.yds (of apartment), "Swarna Mukhi Nagar", TUDA approved Layout, M.G.Brother's Layout, Near Srinivasa Mangapuram Road, Chandragiri village accounts, town and Grama Panchayath, Chandragiri Mandal, Tirupati District. An apartment is bounded by East: Plot no.185, West: Plot no.181, 182 & 183, North: other lands, South: 50 feet wide Road. Flat is bounded by East: Common corridor, West: Open to sky, North: Stair case, South: Flat no.3.	Mr. N Venkatadri Naidu
5803	Vijayawada	Tirupathi	TIRUPATHI(UBI)	ANDHRA PRADESH	Mohan Rao Obbani	Smt.Sujatha Obbani Y.Nagendra Babu	Mr.Mohan Rao Obbani, S/o.Venkateswarlu, 4-10/E, Sri Krishna Nagar, M.R.Palli, Tirupathi. 2. Y.Nagendra Babu, S/o.Y.Satya Narayana, D.No.10-124, New Pet, Prasanthi Nagar, Chandragiri, Tirupati District- 517501	1.Smt.Sujatha Obbani, 4-10/E, Sri Krishna Nagar, M.R.Palli, Tirupathi. 2. Y.Nagendra Babu, S/o.Y.Satya Narayana, D.No.10-124, New Pet, Prasanthi Nagar, Chandragiri, Tirupati District- 517501	5134436.13	DOUBTFUL	30-09-2018	Residential flat belonging to Mr.Obbani Mohan Rao bearing Flat no.07, 3rd floor, "Amma Homes", Plot no.184(Sy.no. 82/3 (part)) that exists in residential layout having super built up area of 1256 Sq.ft with undivided area of 50.51 Sq.yds located laid in Sy.no.78, 79, 82, 86 & 87, "Swarna Mukhi Nagar", TUDA approved Layout,Near Srinivasa Mangapuram Road, Chandragiri village accounts, Town and Grama Panchayath, Chandragiri Mandal, Tirupati District, A.P. Apartment is bounded by East: Plot no.185, West: Plot no.181, 182 & 183, North: other lands, South: 50 feet wide Road. Flat is bounded by East: Common corridor, West: Open to sky, North: Open to sky, South: Lift and staircase.	Mr.Obbani Mohan Rao

Display of information - Secured assets possessed under the SARFAESI Act, 2002													
Sl no	ZO	RO	BRANCH	STATE	BORROWER NAME	GUARANTOR NAME (WHEREVER APPLICABLE)	REGISTERED ADDRESS OF THE BORROWER	REGISTERED ADDRESS OF THE GUARANTOR(Wherever applicable)	Outstanding Amount ( In Rs)	Asset Classification	Date of Asset Classification	Details of security possessed	Name of the Title Holder of the security possessed
5804	Vijayawada	Tirupathi	Thottambedu	ANDHRA PRADESH	Prasad Chinthapudi	NA	1.Prasad Chinthapudi, D.No 255/2, Chemuru, Harijanawada Village, Chiyyavaram Panchayat, Thottambedu Mandal.  2. Thulasi Chinthapudi, W/o. Prasad Chinthapudi, D.No.255/2, Chemuru, Harijanawada village, Chiyyavaram Panchayat, Thottambedu Mandal.	NA	1352682.20	Loss	18-10-2023	Semi finished Residential (Ground and First floors) belonging Prasad Chinthapudi to situated at D.No-1-19, extent - 1600 sq.ft, Sy.No. 255/2, Chemuru village Harijanawada, Chiyyavaram Grama Panchayath, Thottambedu Mandal and bounded by East: Vacant site of Kanaparathi Chalapathi, West: Vacant site of Kanaparathi Ramanaih, North: Road, South: Land belongs to Chemuru Raja Reddy.	Prasad Chinthapudi
5805	Vijayawada	Tirupathi	TIRUPATHI(UBI)	ANDHRA PRADESH	Rosi Naidu Anipakula	Rosi Naidu Anipakula	NA	1.Mr.Rosi Naidu Anipakala, S/o Lt.Chengaih Naidu A, D.no. 20-1-416-18B2/RC-6, Subhash Nagar, Near Karakambadi Road, Tirupathi Tirupathi District-517501 1(b).Ms.A Nagamma, W/o Rosi Naidu Anipakala, D.no. 20-1-415-18B2, Subhash Nagar, Near Karakambadi Road, Tirupathi Tirupathi District-517501	2157289.49	DOUBTFUL	30-11-2015	Residential Land and Buiding(GF+FF+SF) belonging to Rosi Naidu A and A Nagamma bearing D.No.20-1-416/18/G6, extent-1080 Sq.ft or 120 Sq.yards in Sy.nos.17/1,No.9,Akkampalle Group, Korlagunta Village Accounts, Ward no.20,Subhash Nagar, Tirupathi Urban, Tirupathi District bounded by East: Road, West: Road, North: Property retained by the vendors Savithramma and others, South: Property retained by the vendors Savithramma and others.	Rosi Naidu Anipakula
5806	Vijayawada	Tirupathi	KHADI COLONY	ANDHRA PRADESH	B GOPINATH REDDY	B GOPINATH REDDY	NA	1(a).Mr.B Gopinath Reddy, S/O B Ramachandra Reddy, D.No. 18-1-710 I, Gayathri Enclave, Bhavani Nagar, Tirupati Tirupati Dist- 517501 1(b).Ms.Marki Reddy Sobha, D.No. 18-1-710 I , Gayathri Enclave, Bhavani Nagar, Tirupati Tirupati Dist- 517501	3026214.54	SUB STANDARD	28-09-2023	All that part and parcel of Residential Land and Flat belonging to B Gopinath Reddy bearing Flat no.502, 5th Floor, Vajrakavacha Enclave Apartment, T.S.No.11/2B2/2A7, Apartment extent-3180 Sq.ft, Plinth area of Flat-1435 Sq.ft(including common area) along-with un-divided share of 35.33 Sq.yards in Plot no.82, No.9, Akkarampalli Village accounts, Lakshmi Venkateswara Nagar Layout, Near Upadhyaya Nagar, ,Tirupathi Urban Mandal, Tirupathi Sub-District, Tirupathi District, bounded by Apartment: East: Land belongs to others in Sy.no.11/2B2, West: 40 feet wide road, North: Plot no.81 belongs to Bayyala Bhaskar, South: Plot no.83 belongs to B Manorama. Flat: East: Open to Sky, West: Corridor and Flat no.501, North: Open to Sky, South: Open to Sky.	B Gopinath Reddy

Display of information - Secured assets possessed under the SARFAESI Act, 2002													
Sl no	ZO	RO	BRANCH	STATE	BORROWER NAME	GUARANTOR NAME (WHEREVER APPLICABLE)	REGISTERED ADDRESS OF THE BORROWER	REGISTERED ADDRESS OF THE GUARANTOR(Wherever applicable)	Outstanding Amount ( In Rs)	Asset Classification	Date of Asset Classification	Details of security possessed	Name of the Title Holder of the security possessed
5807	Vijayawada	Tirupathi	TIRUPATI (e-AB)	ANDHRA PRADESH	B. SRINIVASULU	D G Rajeswari	NA	1(a).Mr B Srinivasulu, As he is dead, his legal heirs, S/o Lt Nadha Muni Naidu, D.No. 19-8-86/D, R C Road, Yadava Colony, Tirupathi, Tirupathi Dist-517501  ... Borrower 1(b).Ms. D G Rajeswari , W/o Duddi Gajendra Babu, D.No: 19-9-29/5 ,Lakshmipuram, Tiruchanoor Road,Tirupathi, Tirupathi Dist-517501  ... Co-Applicant	5029860.35	Loss	29-08-2023	Residential Vacant site in which constructed A.C sheet house belonging to Ms D G Rajeswari bearing D.No.19-9-29/5A, site extent-1692 Sq.ft or 188 Sq.yards in Sy.no.51/6i, Ward No.19, Lakshmipuram, Tiruchanoor Road Residential Area, Tirupathi Municipal corporation, Tirupathi District, bounded by East: others Building, West: Road, North: Building under construction (Plot No.7), South: Ms D G Rajeswari House bearing D.No.19-9-29/5.	D G Rajeswari
5808	Vijayawada	Tirupathi	MADANAPALLI(e-AB)	ANDHRA PRADESH	Snehith Eneterprises	Mr.P.Ramanath, S/o.Late P.Sankara Narayana Chetty Ms.P.Aiswarya,W/o.P .Ramnath	M/s.Snehith Eneterprises, Proprietor: Mr.P.Ramanath,D.No.9-148B,Madanapalle Road, Nallacheruvu Mandal, Sri Sathya Sai District- 515551	1.Mr.P.Ramanath, S/o.Late P.Sankara Narayana Chetty, D.No. 7-125, Main Road, Nalla Cheruvu Village and Post, Nalla Cheruvu Mandal, Sri Sathya Sai District, A.P. - 515551  ...Proprietor and Guarantor 2.Ms.P.Aiswarya, W/o.P. Ramnath, D.No: 7-125, Main Road, Nalla Cheruvu Village and Post, Nalla Cheruvu Mandal, Sri Sathya Sai District District,A.P.-515551. ...Guarantor	37318072.52	DOUBTFUL	28.02.2022	Non-agricultural land belonging to P.Ramanath situated in total dry land extent - Ac.2-65 cents, (i)An extent of Ac.0-53 cents in Sy.no.208-1(ii) An extent of Ac.2-12 cents in Sy.no.208-3, Nallacheruvu village accounts, Nallacheruvu Grama Panchayath area, Nallacheruvu Mandal, Tanakallu Sub-District, Hindupur Registration District, Sri Sathya Sai District, bounded by East: National Highway Road, West: Land of Sri Ramana Reddy, North: Land of Ms.Lingala Usha Rani, South: Land of Sri Devalam Lakshminarayana.	P.Ramanath
5809	Vijayawada	Tirupathi	CHANDRAGIRI	ANDHRA PRADESH	Amuri Krishna Murthy	NA	1.A.Krishna Murthy, S/o. A.Narayana, D.No.18-39-S3-172, Ground Floor, Ashok nagar, Tirupathi -517501. 2.A.Kavitha, W/o.A.Krishna Murthy, D.No.18-39-S3-172, Ground Floor, Ashok nagar, Tirupathi -517501.	NA	1317708.61	DOUBTFUL	28-03-2022	Residential land and building belonging to Amuri Krishna Murthy bearing D.No.10-91, site admeasuring 144 Sq.yds in S.No.434/2, Raja Street, Cheekalachenu village, Buragamanda (G.P.), ward no.10, Sodum Mandal, Piler Sub-district, Chittoor District, bounded by East: Road, West: Road, North: Street, South: House of Amuri Rama Chandraiah.	Amuri Krishna Murthy

Display of information - Secured assets possessed under the SARFAESI Act, 2002													
Sl no	ZO	RO	BRANCH	STATE	BORROWER NAME	GUARANTOR NAME (WHEREVER APPLICABLE)	REGISTERED ADDRESS OF THE BORROWER	REGISTERED ADDRESS OF THE GUARANTOR(Wherever applicable)	Outstanding Amount ( In Rs)	Asset Classification	Date of Asset Classification	Details of security possessed	Name of the Title Holder of the security possessed
5810	Vijayawada	Tirupathi	TIRUPATHI(UBI)	ANDHRA PRADESH	Suresh T & Bharathi Thota	M.Kiran Kumar	1.T.Suresh, No.2-157/B, Sathya Narayana puram, Rajeev Nagar, Tirupathi - 517501. 2.Thota Bharathi, W/o.T.Suresh, D.No.2-157/B, Sathya narayana puram, Rajeev Nagar, Tirupathi, Tirupathi District, A.P.	M.Kiran Kumar, D.No.20-2-560/C, Maruthi Nagar, Kortlagunta, Tirupathi - 517501.	3241264.37	DOUBTFUL	30-03-2023	Residential Flat belonging to Mr.Thota Suresh bearing Flat no.08, 3rd floor, "Amma Homes", 4th ward, Plot no.184(Sy.no. 82/3 (part)) that exists in residential layout having super built up area of 1150 Sq.ft with undivided area of 50.51 Sq.yds located laid in Sy.no.78, 79, 82, 86 & 87, "Swarna Mukhi Nagar", TUDA approved Layout, Near Srinivasa Mangapuram Road, Chandragiri village accounts, Town and Grama Panchayath Chandragiri, Chandragiri Mandal, Tirupati District. Apartment Boundaries: East: Plot no.185, West: Plot no.181, 182 & 183, North: Others land, South: 50 feet wide Road. Flat Boundaries: East:Common corridor, West:Open to sky, North:Lift and Staircase, South:Flat no.9.	Mr.Thota Suresh
5811	Vijayawada	Tirupathi	TIRUPATHI(UBI)	ANDHRA PRADESH	P.Muralidhar Chowdary	NA	1.P.Muralidhar Chowdary, S/o.P.Janardhan Naidu, H.No.3-12-1, Flat no.122, Srinivasapuram, Tiruchanoor, Tirupathi, Tirupathi District. 2.P.Rupa Rani, W/o.P.Muralidhar Chowdary, H.No.3-12-1, Flat no.122, Srinivasapuram, Tiruchanoor, Tirupathi, Tirupathi District.	NA	3671349.18	DOUBTFUL	28-07-2023	Residential flat belongs to P Muralidhar Chowdary bearing D.No.4-7/2,Flat no.103, First floor at Sai Srinivasa Park view Apartment having super built up area of 1200 Sq.ft with undivided share of 21.93 Sq.yds located in Sy.No.326/3C, 3D & 326/5, 4th ward, Opp. to TUDA park, Srinivasapuram, Sai Nagar, Avilala Village accounts, Sai Nagar Gram Panchayath, Tirupathi Rural Mandal, Tirupati District, A.P. Boundaries of Apartment: East: Road, West: Site of Lakshmpathi North: Site of Ramachandra Naidu, South: Road. Boundaries of Flat: East: Open to sky, West: Open to sky, North: Open to sky, South: Lift,Stair Case and Corridor.	P Muralidhar Chowdary
5812	Vijayawada	Tirupathi	TIRUPATHI(UBI)	ANDHRA PRADESH	Janne Bala Subramanyam	Mr.M.Kiran Kumar	1.Mr.Janne Balasubramanyam, S/o.Gopalnayanivaru, 1-31, Obula Settivaripalli, Madhinayeni palli (Post), Pakala Mandal, Tirupathi District.	Mr.M.Kiran Kumar, D.No.20-2-560/C, Maruthi Nagar, Kortlagunta, Tirupathi, Tirupathi District	3123091.62	DOUBTFUL	30-03-2023	Residential flat belonging to Janne Bala Subramanyam bearing Flat no.05, 2rd floor, "Amma Homes", Plot no.184, Sy.no.82-3 having Super builtup area of 1150 Sq.ft with undivided share of 50.51 Sq.yds, out of total extent of site 454.66 sq.yds located at "Swarna Mukhi Nagar", TUDA approved Layout, M.G.Brother's Lay-out, Near Srinivasa Mangapuram Road, Chandragiri, Chandragiri Mandal,Tirupathi District. Aparatment bounded by East: Plot no.185, West: Plot no.181, 182 & 183, North: Vacant land, South: 50 feet wide Road. Flat bounded by East: Common corridor, West; Open to sky, North: Lift and Stair case, South: Flat no.6.	Janne Bala Subramanyam
5813	Vijayawada	Tirupathi	DARGA JUNCTION	ANDHRA PRADESH	SAHITYA COIR FIBRE AND ROPES INDUSTRY	Ms. K Bharathi Mr. G Kesavulu	Sahitya Coir Fibre And Ropes Industries, Prop: Mrs. K Bharathi, D.No:26-267-6, Iruvaram,Vellore - Bangalore Bypass Road, Chittoor -517128. 2. Mr. G Kesavulu, S/o. Vajravelu Chetty, D.No:26-310, Iruvaram village, Vellore - Bangalore Bypass Road, Chittoor -517128	1.Ms. K Bharathi, D.No:26-267-6, Iruvaram, Vellore - Bangalore Bypass Road, Chittoor -517128. 2. Mr. G Kesavulu, S/o. Vajravelu Chetty, D.No:26-310, Iruvaram village, Vellore - Bangalore Bypass Road, Chittoor -517128	2012511.38	DOUBTFUL	29-04-2022	Residential Land and Building belonging to Mr. G Kesavulu, situated at D.No.26-310, in S.No.247, No.71-Iruvaram Village, Chittoor Municipal Corporation, Chittoor District admeasuring 1461.50 Sq.ft., and bounded by East: House of Gandla Varadarajulu Chetty, D.No.26-309, West: Site of Gandla Sundaravelu Chetty, North: Lane leading to House of G.Varadarajulu Chetty and Reddeppa Reddy, South: Raja Veedhi.	Mr. G Kesavulu
5814	Vijayawada	Tirupathi	TIRUPATHI(UBI)	ANDHRA PRADESH	RAMA MURTHY BELLAM	NA	1(a).Bellam Rama Murthy, S/o.B.Nagama Naidu, New D.no.6-19-S8-382 (Old D.No.6-10-388/10A), Singalagunta ,Near K.B.Layout, Tirupathi, Tirupathi District-517507 1(b).Ms.Dakshayani, W/o.Bellam Rama Murthy, New D.no.6-19-S8-382 (Old D.No.6-10-388/10A), Singalagunta ,Near K.B.Layout, Tirupathi, Tirupathi District-517507	NA	6919084.47	DOUBTFUL	31-10-2015	Residential land and building (with three floors i.e., Ground, First and second) belonging to B Ramamurthy in Sy.no.30, New D.no.6-19-S8-382 (Old D.No.6-10-388/10A), admeasuring 765 Sq.ft., Singalagunta, Near K.B.Layout, 6th ward, Tirupathi Municipal corporation, Tirupathi, Tirupathi District bounded by East: Land sold by N.Sankaraiah, West: Site of wife of Balaiah Naidu, North: Compound wall of Govt. Polytechnic college, South: 20 feet wide Road.	Bellam Rama Murthy

Display of information - Secured assets possessed under the SARFAESI Act, 2002													
Sl no	ZO	RO	BRANCH	STATE	BORROWER NAME	GUARANTOR NAME (WHEREVER APPLICABLE)	REGISTERED ADDRESS OF THE BORROWER	REGISTERED ADDRESS OF THE GUARANTOR(Wherever applicable)	Outstanding Amount ( In Rs)	Asset Classification	Date of Asset Classification	Details of security possessed	Name of the Title Holder of the security possessed
5815	Vijayawada	Tirupathi	VKOTA	ANDHRA PRADESH	M SHASHIKUMAR	Mr. D R Chandra Kumar	Mr. M Shashi Kumar, S/o M Mallikarjunaiiah, D.No.18-27,18th Ward, Patrapalle Residential Area, V Kota Gram Panchayath and Mandal, Chittoor District-517524	Mr.D R Chandra Kumar, S/o Lt D S Rangaiah Chetty, 5-193, Kanyaka Parameswari Temple Street, Long Bazaar, Venkatagiri Kota, Chittoor District-517424	1591704.02	SUB STANDARD	27-10-2023	Residential Land and Building(GF+FF+SF) belonging to M Shashi Kumar bearing D.No.18-27,extent - 1230.50 Sq.ft or 136.72 Sq.yards, in Sy.no.262, 18th Ward, Patrapalle Residential Area, V Kota Gram Panchayath and Mandal, Chittoor District, bounded by East: House site of M Shashi Kumar, West: Road, North: House bearing D.No.18-25 belonging to Venappa, South: House of P Venkataramappa.	M Shashi Kumar
5816	Vijayawada	Tirupathi	VKOTA	ANDHRA PRADESH	G Chalapathi	Mr. C Mohammad Saliya, S/O C Mohammad Basha,	1.(a).Mr.G Chalapathi, S/o Guruswamy, Mahadevapuram Village, Ramasagar PO, Bangarpet Taluk, Kolar District, Karnataka -563116 1.(b).Ms.G Radha, w/o Mr.G Chalapathi, Mahadevapuram Village, Ramasagar PO, Bangarpet Taluk, Kolar District, Karnataka -563116	Mr. C Mohammad Saliya, S/O C Mohammad Basha, D No: 1-89, Bazar Street, Vkota, Chittoor District-517424	634029.84	SUB STANDARD	19-01-2024	Residential Land and Building(GF+FF+SF+TF) belonging to G Chalapathi bearing D.No16-6 to 16-15,Plot no.28,extent - 2110.50 Sq.ft or 234.50 Sq.yards, in Sy.no.303/B-Dry-out of Ac.2.76 , 16th Ward, Mudimadugu Residential Area, V Kota Gram Panchayath and Mandal, V Kota Town, Chittoor District, bounded by East: House site in Plot No.30, West: House site in Plot No.27, North: Vanka Poramboke, South: 20 feet width Road.	G Chalapathi
5817	Vijayawada	Tirupathi	UMFB(SRINIWASAM COMPLEX), TIRUPATHI	ANDHRA PRADESH	Badri Industries	1.Mr.T Suri Babu, S/o T Kalappa 2.Ms.E Kalamma, W/o E Subbaiah	1(a).M/s.Badri Industries, Proprietrix:Ms.T.Reddemma, Sy.No.558/3,Plot No.295,Vaikuntapuri Layout, Yerramareddypalem Village, ThukivakamGrama Panchayath, Renigunta Mandal, Tirupathi District-517506 1(b).Ms.T.Reddemma,W/o T Suri Babu,Sy.No.558/3,Plot No.295 of Yerramareddypalem Village, Thukivakam Grama Panchayath, Renigunta Mandal, Tirupathi District-517506	1.Mr.T Suri Babu, S/o T Kalappa, D.No.17-6-400, Poolathota Veedhi, Tirupathi, Tirupathi District-517501 2.Ms.E Kalamma, W/o E Subbaiah, D.No.17-6-400, Poolathota Veedhi,Tirupathi,Tirupathi District-517501	13913033.19	SUB STANDARD	28-02-2024	Property No.1: Vacant site belonging to T Suri Babu situated at Plot No.26 in Sy.No.77/35,extent-1650 Sq.ft, Ward No.9,Vartha to Mopeds Road Residential Area, Tiruchanur Gram Panchayath,Tirupathi Rural,Tirupathi District bounded by East-3rd Road(30 feet Wide Road),West-Plot No.32, , North- Plot No.25, South- Plot No.27.  Property No.2: Vacant site belonging to E Kalamma situated at Plot No.295 in Sy.No.558/3(Roc.1252/G1/2007 in L.P.No.41/G1/2007,dtd:03-01-2008),extent-2457.75Sq.ft or 273.08 Sq.yards, No.11,Tiruchanoor Group,No.21,Yerramareddypalem Village Accounts, Reniguntal Mandal, Renigunta Sub-District, Tirupathi District bounded by East-Vaagu, West-Vacant site bearing Plot No.294 site, North- 40 feet wide Road, South- West- Vacant site bear-ingPlot No.298 site.	T Suri Babu E Kalamma
5818	Vijayawada	Tirupathi	Tirupathi(e-AB)	ANDHRA PRADESH	Bindu Enterprises & N.Koteswara Rao PADMAVATHI ENTERPRISES N Koteswara Rao	N Koteswara Rao V A Prasada Rao	(a).M/s.Bindu Enterprises, Proprietrix: N Uma, B 32, Nalanda Nagar, S V University Post, Tirupathi, Tirupathi District-517502  1(b). M/s.Padmavathi Enterprises, Proprietor: Lt.N Koteswara Rao, as he is Dead, his Legal heirs, B 32, Nalanda Nagar, S V University Post,Tirupathi, Tirupathi District -517502 1(c). Lt.N Koteswara Rao, as he is Dead, his Legal heirs, D.No.574, Balaji colony,Tirupathi, Tirupathi District-517501  1(d). Ms.N Uma, w/o Lt. N Koteswara Rao , D.No.574, Balaji colony,Tirupathi, Tirupathi District-517501	Mr.V A Prasada Rao, Flat No.302, A Block, Satyam Meadows Apartments,D.No.18-7-1B,Khadi Colony, Prasanthi Nagar,Tirupathi-517501	15317624.56	Loss	28-12-2011	Residential Land Building belonging to Lt.N Koteswara Rao bearing D..No.2-62/2,Plot No.65 in Sy.No.328 and 329, admeasuring-726.75 Sq.yards, Sri Srinivasa Co-operative House Building Society,Near Rami Reddy Rayalaseema Institutions, No.49 Avilala Village Accounts, Srinivasapuram, Padmavathipuram Panchayath, Tirupathi Rural, Tirupathi, Tirupathi District and bounded by East-Plot No.30/C of Lakshmi Devamma, West-Tuda Park, North-30 feet Road, South-Tuda Park.	N Koteswara Rao

Display of information - Secured assets possessed under the SARFAESI Act, 2002													
Sl no	ZO	RO	BRANCH	STATE	BORROWER NAME	GUARANTOR NAME (WHEREVER APPLICABLE)	REGISTERED ADDRESS OF THE BORROWER	REGISTERED ADDRESS OF THE GUARANTOR(Wherever applicable)	Outstanding Amount ( In Rs)	Asset Classification	Date of Asset Classification	Details of security possessed	Name of the Title Holder of the security possessed
5819	Vijayawada	Tirupathi	DARGA JUNCTION	ANDHRA PRADESH	MOHAN BABU VUPPU	Mr.D G Damodar Chetty, S/o D Gopal Chetty	1(a).Mr.Mohan Babu Vuppu, S /o Ramachandra Naidu Vuppu , D.No.2 -734/5 ,Santhi Nagar Colony, Chittoor,Chittoor District-517002 1(b).Vuppu Pavithra Mohan,W/O Mohan Babu Vuppu, D.No.2-734/5, Santhinagar Colony, Kongareddypalli, Chittoor Town And Mandal, Chittoor District-517002	Mr.D G Damodar Chetty, S/o D Gopal Chetty,H.No.18-441, Palamaner Road,Chittoor-517001	1392759.14	Loss	23-01-2024	Residential flats belonging to Vuppu Mohan Babu in plot no.68, Vasantha Nilayam Apartments, in extent - 2625 Sq.ft., in Sy.no.27-2, B.V.Reddy Colony, No.77, Gandlapalli revenue village, Chittoor, Chittoor District.  Apartments bounded by East-House bearing D.No.2-1275/1 in plot no.67, West: House bearing D.No.2-1275 in plot no.69, North: Land in sy.no.28, South: 33 feet joint road.  (i)Flat no.SF1 in second floor extent 680 Sq.ft., with undivided share of 67.36 Sq.yds., bounded by East: House bearing D.No.2-1275/1 in plot no.67, West: House bearing D.No.2-1275 in plot no.69, North: Common lift and Stair case area, South: Open to sky in 33 feet joint road. (ii)Flat no.SF2 in second floor Extent - 680 Sq.ft., with undivided share of 67.36 Sq.yds, bounded by East: House bearing D.No.2-1275/1 in plot no.67, West: House bearing D.No.2-1275 in plot no.69, North: Open to sky in Sy.no.28, South: Common lift and stair case area.	Vuppu Mohan Babu
5820	Vijayawada	Tirupathi	NAGARI	ANDHRA PRADESH	PAYANENI SUNIL KUMAR	1.Mr.N.Dilli Babu, S/O.Rosi Naidu 2.Mr.D.Suresh Babu,S/O.Anand Naidu	Mr.Payaneni Sunil Kumar, S/O P Dayakar Naidu, G N Kandriga, Damarapakam Post, Nagari, Chittoor Dist-517590	2(A).Mr.N.Dilli Babu, S/O.Rosi Naidu, D.No.30-51, Kalyanapuram, Puttur Mandal, Tirupathi District-517583 2(B).Mr.D.Suresh Babu,S/O.Anand Naidu,D.No.2-5, P.R.Kandriga Village, Vijayapuram Mandal, Chittoor District-517590	1804314.25	Loss	18-10-2023	Residential Land and Building belonging to Payaneni Sunil Kumar situated in Plot no.64A, Sy.no.210/3, extent-1175 Sq.ft., Balaji Golden city, Tirumalaraju Kandriga village accounts, Kakavedu Group, Nagari Municipality, Nagari sub-registration, Chittoor District, bounded by East: Plot no.61B, West: 40 feet wide street, North: Plot no.64B of S.B.Hemanth Kumar, South: Plot no.63.	Payaneni Sunil Kumar
5821	Vijayawada	Tirupathi	PILER	ANDHRA PRADESH	G SADIQ UNNISA	Mr.P.S.G Karimulla Shah, S/o. Mr.P S Gulam Shah	1(a). Ms.G.Sadiq Unnisa, W/o.Shaik Sadiq Ali, D.No.3-414-A, Yarram Reddy Gutta, Near Ajantha Talkies , Piler, Annamayya District-517235 1(b). Mr.Shaik Sadiq Ali Sha, S/o. Mr.Shaik Ahamed Shah, D.No.3-414-A, Yarram Reddy Gutta, Near Ajantha Talkies , Piler, Annamayya District-517235	Mr.P.S.G Karimulla Shah, S/o. Mr.P S Gulam Shah,H.No:6-96, Diguva Jandrapeta,Sodam Village and Mandal, Annamayya District-517213	741693.06	Loss	09-01-2024	Residential Land and Building belonging to G.Sadiq Unnisa bearing D.No.6-423 & 6-423/1 in Sy.No.354/1A/1D, land adjacent to R & B Office, Sreenagar Colony, Gudiyatham road western side Residential Area, Old Peta,Palamaneru Town & Mandal, Chittoor District with an extent of 133.33 Sq.yds, bounded by East: Property of Pyari, West: Property of Lakshmaiah, North: 20 ft width CC Road leading from Gudiyatham road, South: Road.	G.Sadiq Unnisa
5822	Vijayawada	Tirupathi	PALAMANERU	ANDHRA PRADESH	SELVAN ENTERPRISES	1.Mr.J Manikyam Chetty, S/o J Jayaramaiah Chetty 2.Mr.S Prasad, S/o J Manikyam Chetty	1(a).M/s.Selvan Enterprises, Proprietor: Mr.S Nagendra, Municipal Complex, Behind APSRTC Bus Stand, Palamaneru,Chittoor District-517408 1(b). Mr.S Nagendra, S/o J Manikyam Chetty, D.No.25-296/A, Ayyakannu Street, Newpet, Palamaneru, Chittoor District-517408	2(a).Mr.J Manikyam Chetty, S/o J Jayaramaiah Chetty, D.No.25-296/A, Ayyakannu Street, Newpet, Palamaneru,Chittoor District-517408 2(b).Mr.S Prasad, S/o J Manikyam Chetty, D.No.25-296/A, Ayyakannu Street, Newpet, Palamaneru,Chittoor District-517408	721856.00	SUB STANDARD	23-01-2024	Residential Land and Building belonging to J Manikyam Chetty, S Nagendra, and S Prasad bearing D.No.25-296/A(Old D.No-25-285) in Sy.no.576/4,extent-429.75 Sq.ft(Item No.1-304 Sq.ft+ Item No.2-93.75 Sq.ft +Item No.3-32 Sq.ft) , 25th ward, Bazar Street, New Pet, Palamaneru Town, Palamaneru Sub-District, Chittoor District and bounded by East: Houses of Krishnavenamma and Others, West: Houses of Ibrahim Saheb and Others, North: Lane leading from Ayyakannu Street, South: Site of A K Murthy and House of Pattabhi Chetty.	J Manikyam Chetty

Display of information - Secured assets possessed under the SARFAESI Act, 2002													
Sl no	ZO	RO	BRANCH	STATE	BORROWER NAME	GUARANTOR NAME (WHEREVER APPLICABLE)	REGISTERED ADDRESS OF THE BORROWER	REGISTERED ADDRESS OF THE GUARANTOR(Wherever applicable)	Outstanding Amount ( In Rs)	Asset Classification	Date of Asset Classification	Details of security possessed	Name of the Title Holder of the security possessed
5823	Vijayawada	Tirupathi	PICHATUR	ANDHRA PRADESH	B E ARMUGAM	Mr.Vepagunta Siddaiah, S/o Rama Murthy	1(a).Mr.B E Armugam, S/o B Vemal Reddy, D.No.2-90, Mitta Street, Pichatur, Chittoor District-517587 1(b). Estate of the deceased Mr.B E Armugam, D.No.2-90, Mitta Street, Pichatur, Chittoor District-517587 represented by: 1(b).1. Mr.A Subhash (Son), 1(b).2. Ms.B Saroja (wife) and others 1( c). Mr.A Subhash, S/o B E Armugam, D.No.2-90, Mitta Street, Pichatur, Chittoor District-517587	Mr.Vepagunta Siddaiah, S/o Rama Murthy,3-81,A S Puram Pichatur, Chittoor District-517587	321293.18	SUB STANDARD	20-01-2024	Residential Land and Building belonging B E Armugam bearing D.No.2-85(2), dry land in Sy.no.92-2, total extent - 1848 Sq.ft, House extent-900 Sq.ft , Mitta Street @Pedda Veedhi,No.207,Pichatur Village Accounts, Pichatur Village Grama Panchayath and Mandal, Chittoor District, bounded by East:House of Krishnan, West:Mitta Street, North: House and site of B Anbulagan ,South House of Muraga Pillai	B E Armugam
5824	Vijayawada	Tirupathi	MANGALAM	ANDHRA PRADESH	C JAYALAKSHMI	Mr.V T Mani prasad	1.(a). Ms.C Jayalakshmi, W/o C Chengalrayulu,16-26 ,V G Puram,Tirupathi,Tirupathi District- 517520  1(b).Mr.C Bala Chandra ,as he is dead his legal heirs, S/o C Chengalrayulu, 16-26 ,V G Puram, Tirupathi,Tirupathi District-517520	Mr.V T Mani prasad, 18-38-S3-1016,Madhura Nagar, Perur, Tirupathi, Tirupathi District- 517502	2750180.90	Loss	16-10-2023	Residential Land and Building belonging to C.Jaya Lakshmi situated at D.No.16-25& 16-26, Sy.no.395, extent-1881 sq.ft, Venugopalapuram (Vaddimitta) Residential area, ward no.16, No.7, Karakambadi Majara, Renigunta Grama Panchayat and Mandal, Renigunta Sub District, Tirupathi District and bounded by East: House retained by Donor, West: House belongs to T.Venkata Ramana, North: Road, South: Site retained by donor and sandu daari.	C.Jaya Lakshmi
5825	Vijayawada	Tirupathi	RAMANUJA CIRCLE BRANCH	ANDHRA PRADESH	NARREDLA RAVI	NA	1(a).Mr.Narredla Ravi,S/o.N. Garatappa Naidu,1-22, Harijanawada,Vemuru Village, Tirupati Rural Mandal,Tirupati District. 1(b).Ms.N.Revathi,W/o.N.Ravi,1-22, Harijanawada,Vemuru Village,Tirupati Rural Mandal,Tirupati District.	NA	838465.40	SUB STANDARD	02-12-2023	Residential Land and Building belonging to N Ravi Naidu bearing D.No.1-22, Sy.no.326-10, extent - 1881 Sq.ft.(as per actual-1650 Sq.ft), Vemuru village accounts and Grama Panchayath, Tirupathi Rural Mandal, Tirupathi District, bounded by East: House of V.Rami Reddy, West: House of M.Raja Gopal, North: Vacant site of B.Rami Reddy, South: Raja Veedhi.	N Ravi Naidu
5826	Vijayawada	Tirupathi	MADANAPALLI(e-AB)	ANDHRA PRADESH	BUCHCHIGALLA JAYARAM	NA	1(a).Mr.Bucchigalla Jayaram, S/o Lt.B Venkatarayudu, D.no:2-250-20-3-1, Rami Reddy Layout, Neerugattuvaripalle, Madanapalle Town, Annamayya District-517325  1(b).Ms. Bucchigalla Reddy Radha,W/o Mr.Bucchigalla Jayaram, D.no:2-250-20-3-1, Rami Reddy Layout, Neerugattuvaripalle, Madanapalle Town, Annamayya District-517325	NA	926423.78	SUB STANDARD	08-01-2024	Residential Land and Building(GF+FF+5F) belonging to Bucchigalla Jayaram situated at D.No:2-250-56-3-8-B, Plot no.14 and part of Plot no.15 in Sy.no.32 and 33, Assessment no.1009019163, total extent-1800Sq.ft, Ground and First Floor Plinth area-1219Sq.ft each, Second Floor Plinth area-460sq.ft, DCC Bank northern side area, Vivekananda High School Street, Rami Reddy Layout, 2nd ward, B K Palli Revenue, Madanapalle Town, Madanapalle Sub-District, Annamayya District is bounded by East-House of B Brahmaiah in Plot no.20 and House in Plot no.21, West-33 feet width cc road, North- Vacant site in Plot no.14 part of Ramachandra, South- House of B Chandrasekhar.	Bucchigalla Jayaram

Display of information - Secured assets possessed under the SARFAESI Act, 2002													
Sl no	ZO	RO	BRANCH	STATE	BORROWER NAME	GUARANTOR NAME (WHEREVER APPLICABLE)	REGISTERED ADDRESS OF THE BORROWER	REGISTERED ADDRESS OF THE GUARANTOR(Wherever applicable)	Outstanding Amount ( In Rs)	Asset Classification	Date of Asset Classification	Details of security possessed	Name of the Title Holder of the security possessed
5827	Vijayawada	Tirupathi	KARAKAMBADI ROAD	ANDHRA PRADESH	PULIGORU SUDHEER REDDY	Mr.P Bhanu Prakash Redd	1(a).Mr.Puligoru Sudheer Reddy, S/o Lt. P Govinda Reddy, 12-4-357, Near Bajana Gudi, Opp.Hindu Auto Liners, Bandla Street, Tirupathi, Tirupathi District-517501  1(b). Ms. K Mayuri, W/o P Sudheer Reddy, 12-4-357, Near Bajana Gudi, Opp.Hindu Auto Liners, Bandla Street, Tirupathi, Tirupathi District-517501 1(c ). Mr.P Badrinath, S/o Lt. P Govinda Reddy, 12-4-357, Near Bajana Gudi, Opp.Hindu Auto Liners, Bandla Street, Tirupathi, Tirupathi District-517501	Mr.P Bhanu Prakash Reddy,19-12-466, Bairagipatteda, Near Municipal Park, Tirupathi, Tirupathi District-517501	4527239.37	Loss	09-01-2024	Property no.1: All that part and parcel of Residential Land and Building (GF+FF+SF) belonging to P Sudheer Reddy and P Bhadrinath Reddy bearing new D.No.12-4-357, extent-1117 Sq.sft or 124 Sq.yds in Sy.no.15/3645, Bandla Street, No.29,Tirupathi Village Accounts, Tirupathi Corporation, Tirupathi, Tirupathi District bounded by East: D.No.19-28-M3-23, West: House belongs to M Subbaiah, North: House belongs to Ibrahim Sahib, South: Bandla Street.  Property no.2: Vacant site belonging to K Mayuri situated at Plot no.293 in Sy.nos.758/3,759,762/1,762/2,763/1,763/2,763/3,764/1,764/2,764/3 and 940/1, admeasuring -1650 Sq.ft or 183.33 Sq.yds, Vasundara Nagar, Ward no.12,Thukivakam Residential Area, Thukivakam Village and Post, Renigunta Mandal, Tirupathi District bounded by East-40 feet width road, West-Plot no.266, North-Plot no.294 ,South-Plot no.292.	P Sudheer Reddy P Bhadrinath Reddy K Mayuri
5828	Vijayawada	Tirupathi	TIRUPATI (e-AB)	ANDHRA PRADESH	SRINIVAS NEELA	NA	1(a).Mr.Srinivasa Neela, S/o Neela Padmanabham,602,E-Block,Casa Rouge, SHL Venture, Near Reliance Fresh, Kondapur, Hyderabad, K V Ranga Reddy District- 500084 1(b).Ms. Neelima Neela , W/o Srinivasa Neela, 602,E-Block,Casa Rouge, SHL Venture, Near Reliance Fresh, Kondapur, Hyderabad, K V Ranga Reddy District- 500084	NA	3712234.77	Loss	31-08-2020	Residential Flat belonging to Srinivasa Neela bearing Flat no.A-501 in Fifth floor, Block No.1,"Srichakra Eden Greens", admeasuring-1800 Sq.ft including common area alongwith undivided share of 75.38 Sq.yds located at sy.no.11/2B/2A(after sub-division from Sy.No.11/2B2), ward no.22,8th Block, Upadhayaya Nagar Area, No.9- Akkarampalli Group and Village Accounts, Tirupathi Municipal Corporation Area, Tirupathi Urban Mandal, Tirupathi, Tirupathi District and bounded by Apartment: East: Land belongs to Happy Castles Private Limited and also lands sold by the company, West: Land belongs to M Padmavathamma and others, North: Master Plan Road, South: 40 feet wide Road. Flat: East: Flat No.502, West: Open to Sky, North: Open to Sky, South: Common corridor.	Srinivasa Neela
5829	Vijayawada	Tirupathi	SREE VIDYANIKETAN	ANDHRA PRADESH	T.VENKATARAYULU	NA	1(a).Mr.T.Venkatrayulu, S/o.T.Munaswamy,D.No.21-10,Kota Village, Chandragiri Mandal and Post, Tirupathi District-517101 1(b).Mr.T.Neelaveni,W/o.T.Venkatrayulu,D.No.21-10,Kota Village, Chandragiri Mandal and Post, Tirupathi District-517101	NA	1900278.00	SUB STANDARD	30-01-2024	Residential Land and Building (GF+FF) belonging to T.Venkatrayulu situated at D.No.21-10, extent - 1600 Sq.ft. in Sy.no.206/2, Kota village, No.63, Chandragiri Village Accounts, Chandragiri Grama Panchayat, Chandragiri Mandal, Chandragiri sub-district, Tirupathi District and bounded by East: 15 feet wide road left by vendor, West: Site of Masjid, North: Site retained by vendor, South: Site of K.Munaswamy.	T.Venkatrayulu
5830	Vijayawada	Tirupathi	NAGARI	ANDHRA PRADESH	K.PADMAVATHI	Mr.K.P.Murugesan, S/o late Perumal	1.Ms.K.Padmavathi, W/o K.P.Murugesan, D.No.10-8-280/1, Plot No.12, Bhavani Nagar, Near By Pass Road, Nagari, Chittoor District-517590	Mr.K.P.Murugesan, S/o late Perumal, D.No.10-8-280/1, Plot No.12, Bhavani Nagar, Near By Pass Road,Nagari,Chittoor District-517590	813946.08	DOUBTFUL	31-03-2021	Residential Land and Building belonging K.Padmavathi bearing D.No.10-8-280/1, Plot No.12, Sy.no.107/7A ,extent - 1560Sq.ft. , Bhavani Nagar, Near Bypass Road, Nagari, Chittoor District, bounded by East: Plot no.1, West: Plot no.11 North: Street and South: Plot no.2 & 3.	K.Padmavathi



Display of information - Secured assets possessed under the SARFAESI Act, 2002													
Sl no	ZO	RO	BRANCH	STATE	BORROWER NAME	GUARANTOR NAME (WHEREVER APPLICABLE)	REGISTERED ADDRESS OF THE BORROWER	REGISTERED ADDRESS OF THE GUARANTOR(Wherever applicable)	Outstanding Amount ( In Rs)	Asset Classification	Date of Asset Classification	Details of security possessed	Name of the Title Holder of the security possessed
5831	Vijayawada	Tirupathi	MANGALAM	ANDHRA PRADESH	K SURESH BABU	1.K.Munemma 2.R.Chandrasekhar	K.Suresh Babu, S/o.K.Venkatesh, D.No.3-92, Annasamipalli, Venkatapuram, Renigunta, Tirupati District	2(a). K.Munemma, W/o.K.Venkatesh,D.No.3-92, Annasamipalli, Venkatapuram,Renigunta, Tirupati District 2(b). R.Chandrasekhar,S/o.P. Ramakrishna,H.No.12-62-10, Bugga Street, Renigunta Tirupati District	217728.20	Loss	16-10-2023	Residential Land and Building belonging to K.Suresh Babu, bearing D.No.3-92, extent - 897.75 Sq.ft., in Sy.no.362, Annasamipalle village accounts, Mangalam group, Renigunta Mandal, Renigunta Sub-District, Tirupathi, Tirupathi District, bounded by East: Raja Veedhi, West: House of T.Ramesh, North: Lane, South: House of K.Chengaiah	K.Suresh Babu
5832	Vijayawada	Tirupathi	MANGALAM	ANDHRA PRADESH	PALAMAKULA SUBRAMANYAM	Mr. Ramesh Palamakula S/o Lt P Adinarayan	1(a).Mr.Subramanyam Palamakula, S/o Lt P Adinarayana,D.No.9/42-1, Yerramreddy Palem, Thukivakam, Renigunta, Tirupathi District-517506  1(b).Ms.Varalakshmi Palamakula, S/o P Ramesh,D.No.9/42, Yerramreddy Palem, Thukivakam, Renigunta, Tirupathi District-517506	Mr. Ramesh Palamakula S/o Lt P Adinarayana,D.No.9/42, Yerramreddy Palem, Thukivakam, Renigunta, Tirupathi District-517506	3362089.30	SUB STANDARD	03-02-2024	Industrial Land and Building belonging to Mr. Subramanyam Palamakula, and Ms.Varalakshmi Palamakula, S/o P Ramesh bearing D.No.11-13 in Sy.No.543/3,total extent-Ac.0-21 cents, I.D.A, Tirupathi Industrial Estate, Tiruchanoor Group, Yerramareddypalem Village Accounts, Renigunta Mandal, Tirupathi District bounded by following Items. Item No.1: Extent-Ac.0-08 Cents bounded by East: Road, West: A C C Shed belongs to this Applicant, North: Land belongs to this Applicant, South: Land belongs to this Applicant. Item No.2: Extent-Ac.0-06 Cents bounded by East: Road, West: Property belongs to K G Varalakshmi, North: Land belongs to K Venkatasubbaiah, South: Land belongs to Bhupathi. Item No.3: Extent-Ac.0-07 Cents bounded by East: Property belongs to P Subramanyam, West: Property belongs to T Narayanamma and Gurrappa Naidu, North: Land belongs to K Venkatasubbaiah, South: Land belongs to Bhupathi.	Mr. Subramanyam Palamakula, and Ms.Varalakshmi Palamakula, S/o P Ramesh
5833	Vijayawada	Tirupathi	MANGALAM	ANDHRA PRADESH	Y S Nagaraju	Mr.Erukula Giri Babu, S/o.E.Muniraja	Mr.Yellampati Subramnayam Nagaraju, D.No.15-479, Panchali Nagar, Renigunta, Tirupathi District-517520	Mr.Erukula Giri Babu, S/o.E.Muniraja,4-59/UP, G.M.Street, Renigunta, Tirupathi District-517520	995389.02	SUB STANDARD	26-02-2024	Residential Land and Building belonging to Mr.Y.S.Nagaraju, bearing D.No.15-479/1, Land admeasuring 1200 Sq.ft or 133.33 Sq.yds and house admeasuring 748 sq.ft with right to use 4 1/2 feet lane on the south eastern with joint right on southern wall, in Sy.no.803, Panchalinagar Residential Area, 15th ward, Renigunta Grama Panchayat, No.20, Thukivakam village accounts, Renigunta Mandal, Tirupathi - Renigunta Sub-District, Sri Balaji Registration District, Tirupathi District, bounded by East: Site of Subramanyam, West: House of G.Veeramma, North: Mangalore tiled house sold by Savithramma, South: House of Y.S.Chandrasekhar and Y.S.Nagaraju and 4 ½ feet lane,	Mr.Y.S.Nagaraju
5834	Vijayawada	Tirupathi	SHANTIPURAM	ANDHRA PRADESH	B SUJAY	Mr.B Rambabu Mr.B Sudhakar Naidu	Mr.B Sujay,S/o B Sudhakar Naidu,D.no.5-4,Chediganipalle,shanthipuram-517424	1.Mr.B Rambabu,S/o Markondaiah, Heritage Food Ltd,Main Road,Veterinary Hospital,Shantipuram,Chittoor dist-517425 2.Mr.B sudhakar Naidu, Heritage Food Ltd,Main Road,Veterinary Hospital,Shantipuram,Chittoor dist-517425	201487.83	SUB STANDARD	26-02-2024	Residential Land and Building situated at Sy.No.43/8,admeasuring 153 Sq.yards,Cheldiganipalli Village,Ramakuppam Mandal,Kuppam Sub-District,Chittoor District bounded by East-Palamaneru to Kuppam Road,West-House of P M Venkatachalam,North-House of K Devendra,South-Vacant site of Munemma.	Mr.B sudhakar Naidu
5835	Vijayawada	Tirupathi	T K STREET	ANDHRA PRADESH	R.MUNEMMA	P.Naga Mohan Reddy, S/o.P.Subbrami Reddy	1(a).R Munemma, W/o. R.Nadamuni Reddy, D.No:13-2-236/A, Chinna Kapu Street, Tirupathi-517501 1(b).R.Venkata Muni Reddy, S/o.R.Nadamuni Reddy, D.No.13-2-236, Chinnakapu Street, Tirupathi- 517501	P.Naga Mohan Reddy, S/o.P.Subbrami Reddy, D.No.2-73-2, Pullareddy Kandriga, Srikalahasthi, Tirupati District-517644.	1569912.72	SUB STANDARD	26-02-2024	of Residential Land and Building (Ground+ First +Second floors) belonging to R.Munemma situated at D.No:13-2-236, admeasuring 672sq.ft (actual-600Sq.ft), town survey no.4026, Chinna Kapu Street, Tirupathi Municipal Corporation, ward no.13, Tirupathi town, Tirupathi Urban Mandal, Tirupathi Sub-District, Tirupati District and bounded by East; Small Lane, West: House of R.Munisubba Reddy, North: House of P.Munirami Reddy, South: Road.	R.Munemma

Display of information - Secured assets possessed under the SARFAESI Act, 2002													
Sl no	ZO	RO	BRANCH	STATE	BORROWER NAME	GUARANTOR NAME (WHEREVER APPLICABLE)	REGISTERED ADDRESS OF THE BORROWER	REGISTERED ADDRESS OF THE GUARANTOR(Wherever applicable)	Outstanding Amount ( In Rs)	Asset Classification	Date of Asset Classification	Details of security possessed	Name of the Title Holder of the security possessed
5836	VIJAYAWADA	VIJAYAWADA	ADAVINEKKALAM	ANDHRA PRADESH	VANA GAYATRI AGENCIES	Mr. Madala Satish Kumar	Mr. Ummadi Tirupataiah, H.No: 1-97, Madalavarigudem, Surampalli Road, Gannavaram Mandal, Krishna District, Andhra Pradesh - 521212	H.No: 7-103, Adavinekkalam Village, Agiripalli Mandal, Eluru District, Andhra Pradesh - 521212	574841.00	DOUBTFUL	30-04-2023	Ground Floor Residential Building with an extent of 338.8 Sq.yds located in Madalavarigudem (D.No: 1-97, R.S.No: 405/14) Gannavaram Mandal, Surampalli Road, Krishna District, Andhra Pradesh - 521212 standing in the name of Ummadi Tirupataiah	Ummadi Tirupataiah
5837	VIJAYAWADA	VIJAYAWADA	GOVERNERPET, VIJAYWADA	ANDHRA PRADESH	NIRMALA DEVI BHUMA	Mr Bhuma Naga Venkatesh	/o Mr Bhuma Subrahmanyam, Divya City Apartments, Srinagar 1st lane, Muthyalampadu, Zendachettu Street , Vijayawada-520011.	D.No 21-10-51/A, Sri nagar colony, 1st lane , Satyanarayanapuram, Vijayawada, Andhrapradesh-520011	2135361.35	DOUBTFUL	30-03-2023	EM of RCC Roofed Residential Flat No 9 in Third Floor in DivYa City Apartments with an extent of 29.5 Sq Yds undivided share out of Total extent of 283 Sq Yds in the name of Mrs Bhuma Nirmala Devi situated at RS No 145, 1st Lane, D.No 21-10-51(old), 21-10-51/A, 18445/1(Old), 445243(New), Srinagar Colony, Muncipal ward No 14, Vijayawada municipal Corporation, Krishna dist	Mrs Bhuma Nirmala Devi
5838	VIJAYAWADA	VIJAYAWADA	AGIRIPALLI	ANDHRA PRADESH	JANYAVULA VENU GOPAL RAO	NIL	S/O J. Ramamohan rao, DNo:36,Kommuru, Agiripalli Mandal, Eluru Dist, PinCode:521211	NIL	479000.00	DOUBTFUL	08-07-2023	Land and ground floor building property situated at Krishna district (old), Eluru District (new), Gannavaram Subregistry, Kommuru Gram panchayat of Suravaram village in RS no6/9, Ward no 2, Near Door No 82, Agiripalli Mandal, measuring 242 sq.yeards	Janyavula Venu Gopal Rao,
5839	VIJAYAWADA	VIJAYAWADA	PENUGOLANU	ANDHRA PRADESH	RAMISETTY JAYA RAJU	Shaik Guntur Mastan	S/o. R. Krishnaiah,D.No:-c-12 Muslim Bazar, Vutukur Village,Gampalagudem mandal 521401	s/o Uddandu saheb, D.No:3-36-1, Vutukuru Village, Gampalagudem Mandal- 522401	1679000.00	SUB STANDARD	26-02-2023	Residential Land and Building standing in the name of R Jayaraju at D. No:6-33 B in R. S. No:240/4, 240/6 Ad measuring 5.00 cents at Vutukuru Vilage, Gampalagudem Mandal, Krishna District, 521401,	RAMISETTY JAYA RAJU
5840	VIJAYAWADA	VIJAYAWADA	PATAMATA	ANDHRA PRADESH	TELU RADHA KRISHNA	NIL	Mr. Telu Radha Krishna, s/o Ramachandra Rao, Door No6-139, Flat No GF-4, Ground floor, Sri Sai Ramya Residency, Vijayawada Rural	NIL	1898000.00	SUB STANDARD	07-04-2023	Flat No:GF-4 in ground floor of in “ Sri sai Ramya Residency” with 680sqft plinth area Flat No:GF-4 in ground floor, 100 sft balcony, 135 sft common area and 125 sft parking constructed in A Schedule property with all right s of easement.	Mr. Telu Radha Krishna
5841	VIJAYAWADA	VIJAYAWADA	IBRAHIMPATNAM	ANDHRA PRADESH	KANDRAKONDA BALA SANKARA RAO	NIL	D.NoL 28-27, ST Colony,Kondapalli Village, Ibrahimpatnam.	NIL	3955000.00	SUB STANDARD	01-05-2023	EM of Land admeasuring 240.54 sq.yards, Ground, first and second floor residential building in R. S. Mo:387/1, Near Door No:28-27 ( As per Docr 27-80), Situated at Kondapalli Village, Ibrahimpatnam Mandal, NTR District, AP-521228	Mr. Kandrakonda Bala Sankara Rao
5842	VIJAYAWADA	VIJAYAWADA	AYODHYANAGAR	ANDHRA PRADESH	BIYYAM UMA MAHESWARA RAO	NIL	DNO 59A 21/1 1 VIJAYA NAGAR COLONY, PATAMATA AUTONAGAR VIJAYAWADA	NIL	2146300.00	SUB STANDARD	29-01-2023	DNO 59A 21/1 1 VIJAYA NAGAR COLONY PATAMATA AUTONAGAR VIJAYAWADA	BIYYAM UMA MAHESWARA RAO
5843	VIJAYAWADA	VIJAYAWADA	KANCHIKACHERLA	ANDHRA PRADESH	LNK INDUSTRIES	NAMBURU SRINIVASARAO	D.No:8-120, Namburi Vari Street,Nehru centre, Kanchikacherla, Krishna District-521180	D.No:8-120, Namburi Vari Street,Nehru centre, Kanchikacherla, Krishna District-521180	1271000.00	DOUBTFUL	30-04-2023	Residential Vacant Site in the extent of 145.20 sq yds situated at R. S. Number 367/2 Near door no9-40, Near Gangi Reddy Raghava Rao School Beside Honey Beauty Care, gottimukkala road, Kanchikacherla, Krishna	. Namburi Lakshmi Narasimha Koteswara rao
5844	VIJAYAWADA	VIJAYAWADA	BENZ CIRCLE	ANDHRA PRADESH	GARNE VIJAY KUMAR	Mrs. Garne Vijaya lakshmi	Flat No: SA-5, Sravaya Block, Sri Ram’s Golden Nest, Chinnaoutpalli (V), Atkur Mandal, Krishna Dist- 521229		2546201.37	SUB STANDARD	30-01-2023	In the above said total extent of Schedule-A RCC roofed apartment have been constructed under the name and style of “Sri Ram’s Golden Nest” in which Flat No.SA-5, Sravya Block in Ground Floor. Flat belonging to Garne Anasuya	Garne Anasuya
5845	VIJAYAWADA	VIJAYAWADA	IBRAHIMPATNAM	ANDHRA PRADESH	NADAKUDITI NAGARAJU	Mr. Lakshmana Rao Saikam	s/O Gopala Rao D.No.14-91/2,Durga Colony, Ferry Road,Ibrahimpatnam, NTR district,Andhra Pradesh- 521456.	S/o Mr. Saikam Koteswara Rao,D.No:14-100, Muggu Subhani Bazar Road,Durga Colony, Ferry Road, Ibrahimpatnam,NTR District, Andhra Pradesh-521456.	4035689.00	SUB STANDARD	20-04-2023	Residential Building property to an extent of 338.80 sq yards land with Residential Building situated in RS No-207/3A, door No 14-91/2 ( as per acutual), Door No 15-54 ( as per tax receipt), Durga Colony road, Muggu Subhani Bazar, Near Punjab National Bank, Ferry Road, NTR district, AP-521456, bounded by	Mr. Nadakuditi Nagaraju
5846	VIJAYAWADA	VIJAYAWADA	GOVERNERPET, VIJAYWADA	ANDHRA PRADESH	Akula Yugandhar	Mrs.Akula Sumalatha	D No.3-2-35M Ravuri Street, Ramarajya Nagar, Vijayawada-520001	D No.3-2-35M Ravuri Street, Ramarajya Nagar, Vijayawada-520001	11187066.27	DOUBTFUL	30-01-2022	RCC building(GF+2) admeasuring 77.50sq.yards .,located at RS No.1,Block no.1,m.w No.1/3 R.w No.1,old asst no.526 ,New asst no.12480,Door No.3-2-35/A,Tunnel Road,Rama Rajya Nagar,Vidhyadharapuram,Vijayawada,Krishna Dist ,AP -520012	Akula Yugandhar
5847	VIJAYAWADA	VIJAYAWADA	Labbipet	ANDHRA PRADESH	KOMMU LAKSHMI	Mr. Kommu satya Ramprasad	W/O. Kommu Satya Ramprasad,D.No:23-15-10, G S Raju Street,Satyanarayanapuram, Vijayawada-520011	s/o. Kommu Nageswara Rao, D.No:23-15-10, G S Raju Street,Satyanarayanapuram, Vijayawada-520011	1197000.00	DOUBTFUL	31.03.2023	All the piece and parcel of Residential flat situated in revenue ward No.8, NTS No.163/3, D.No:23-24-54/54A with plinth area of 159.55 sqft, Sai Syama Sundara Nilayam, 3rd Floor, Brahmaiah panthulu street, Satyanarayanapuram, Vijayawada 520011	Mrs. Kommu Lakshmi

Display of information - Secured assets possessed under the SARFAESI Act, 2002													
Sl no	ZO	RO	BRANCH	STATE	BORROWER NAME	GUARANTOR NAME (WHEREVER APPLICABLE)	REGISTERED ADDRESS OF THE BORROWER	REGISTERED ADDRESS OF THE GUARANTOR(Wherever applicable)	Outstanding Amount ( In Rs)	Asset Classification	Date of Asset Classification	Details of security possessed	Name of the Title Holder of the security possessed
5848	VIJAYAWADA	VIJAYAWADA	ENIKEPADU- VIJAYAWADA	ANDHRA PRADESH	BORRA LAKSHMI MANGA THAYARU	NIL	D.No:5-35, Thotakura Vari Veedhi,Nidamanuru,Vijayawada, Andhra Pradesh-521104	NIL	4028000.00	SUB STANDARD	01-05-2023	Flat situated at Sri Ishwarya Palace, flat No:GF-2, First Floor, Near D.No: 5-23 post office, Nidamanuru Village & Grama Panchayat, Vijayawada Rural Mandal, Krishna District-521104	Mrs. Borra Lakshmi MangaThayaru
5849	VIJAYAWADA	VIJAYAWADA	BHARATHI NAGAR	ANDHRA PRADESH	GRANDHI ANURADHA	NIL	Flat No 503, 4th Floor, Vaishali Enclave, By Pass Road, Near Gas Godown, Kankipadu, Village and Panchayat, Krishna district, Kankipadu Mandal, Andhra Pradesh-521151	NIL	803750.43	DOUBTFUL	29-06-2023	All that piece and parcel of un-divided and un specified share of an extent of Sq. yards 46.94 of house site out of larger extent of sq.yards 4694.8, situated in R. S. No 75/1B & 82/1c after sub-division, Kankipadu village and panchayat, Krishna District, on the file of sub-registrar Kankipadu	GRANDHI ANURADHA
5850	VIJAYAWADA	VIJAYAWADA	Labbipet	ANDHRA PRADESH	Devireddy Jagadish Kumar & Siva Kumar	Mr. Devireddy Durga Rao	Door No : 76-8/2-9/2, Manavmandir Road, Bhavanipuram, Vijayawada.	Flat No: GF-2 Ground Floor,BHAVYA RESIDENCY,Gollapudi Village,Behind Ayyappa Swamy Temple,Gollapudi Grama Panchayat,Vijayawada	1975000.00	DOUBTFUL	28-06-2022	The undivided share of open land admeasuring 38.7 sq.yards or equivalent to 32.358 sq.meters, out of 232.27 sq.yards or equivalent to 196.42 sq.mtrs in survey No.553/4, Nearest Door No.4-43, plot no : 13, Flat no : GF-2 Ground Floor situated at Gollapudi village, Gollapudi Grampanchayat	Devireddy Jagadish Kumar & Siva Kumar
5851	VIJAYAWADA	VIJAYAWADA	SIRIS	ANDHRA PRADESH	S.S.TRADERS	Abdul Jabbar	R.5 No 77 Plot No 175, Block 8 Road No 10, New Auto Nagar, Vijayawada	MIG 35, APIIC COLONY, AUTONAGAR , Vijayawada	9214597.00	DOUBTFUL	28-09-2023	Land and Building - DOUBLE STOREYED RESIDENTIAL BUILDING in an extent of 365 Sq.Yds. SITUATED in R.S. No. 233/1 NEW DOOR NO 74-3-1, 5 TH LANE, PANDARIPURAM, PATAMATA , VIJAYAWADA	Shaik Nazeer Hussain
5852	VIJAYAWADA	VIJAYAWADA	RYTHUPET	ANDHRA PRADESH	SYED IBRAHIM	NIL	11-76, chandamamapet,Nandigama -521185	NIL	1243000.00	DOUBTFUL	06-09-2023	Rcc roofed commercial cum Residential grount, first, second and third floors building of 137.00 sq yards bearing D.No 11-75, RS NO:661/2 Near fish market Gandhi centre, Chandamamapet Area, Court Road,	Mr. Sayyad Ibrahim
5853	VIJAYAWADA	VIJAYAWADA	ENIKEPADU- VIJAYAWADA	ANDHRA PRADESH	KOMMINENI BHARATHI	NIL	W/o K Ravi Kumar D, No-5-36, Nidamanuru, Vijayawada rural,Andhra Pradesh-521104	NIL	4021000.00	SUB STANDARD	29-04-203	Flat situated at Sri Ishwarya Palace, flat No:FF-6, First Floor, Near D.No: 5-23 post office, Nidamanuru Village & Grama Panchayat, Vijayawada Rural Mandal, Krishna District-521104	KOMMINENI BHARATHI
5854	VIJAYAWADA	VIJAYAWADA	GOVERNORPET	ANDHRA PRADESH	VEMURU VENKATESWARLU	NIL	s/o Mr Visweswara Rao,D no-29-28-5,Dasari Vari Street,Suryaraopet, Vijayawada	NIL	1900406.00	DOUBTFUL	01-04-2023	An extent of 935 Sq.feet of Flat No-FF-3 First Floor,Raja Gopal Towers Group House,Prasadampadu Vijayawada Andhra Pradesh -521108 with undivided share of land of 32.00 sq yards out of total extent of 484.00 sq yards in R.S. No-57/7 Bearing Asset No-479,D no-5-84 sitauted at Prasadampadu Vijayawada Rural Vijayawara AP in the name of Mr Vemuru Venkateshwarulu	VEMURU VENKATESWARLU
5855	VIJAYAWADA	VIJAYAWADA	SPL AGL FINANCE GOLLAPUDI	ANDHRA PRADESH	BODA VENKANNA BABU	Kota Venkata Satyanarayana	S/o Radhakrishna murthy, D. no :10-93/A,Sarakottu Center, Gollapudi ,Vijayawada-521225	S/o Veera Raghavaiah,D.no: 1-4-208/2A, Opp RTC Work Shop Gate, Bhavanipuram, Viayawada-520012	2238196.00	DOUBTFUL	18-10-2023	Residential Flat No. T.F 9, 3rd Floor,Harshitha Mega Towers, Beside Swathi Vidyankethan, Gollapudi, Vijayawada Rural, Krsihna dist.	BODA VENKANNA BABU
5856	VIJAYAWADA	VIJAYAWADA	Ayodhya Nagar	ANDHRA PRADESH	VENUS ENTERPRISES	NIL	Shop No: 393,1st floor,Mahatma Gandhi Commercial complex,Near Sai Baba Temple, Gollapudi,Vijayawada	NIL	5737000.00	SUB STANDARD	15-12-2022	This property is Ground floor Residential Building an extent of 70.89 sq yards at D.No :53-24-9/1, S. No 53/11, Maddilapalem, Greater Visakhapatnam Municipal corporation	Chatla Jhansi Rani
5857	VIJAYAWADA	VIJAYAWADA	GANNAVARAM	ANDHRA PRADESH	BODEPU SRAVANI	Mr. BodepuTulasi Ram Prasad	Flat No G2, Siri Constructions,Anjali Garedns Colony,Pupalaguda, Rangareddy,Hyderabad 500089Mobile :9440794533	Flat No G2, Siri Constructions,Anjali Garedns Colony,Pupalaguda, Rangareddy,Hyderabad 500089	2012431.00	DOUBTFUL	28-09-2023	Residential Flat - Flat No SD 2, situated in survey No R.S. No 151/2, 3rd floor, Sravya Block of Sri RAAMS Golden Nest Aartments Chinnavutapalli, Gannavaram(V&M), Krishna District - 521101 Andhrapradesh with undivided share of land 40.00 Square yards and area of the flat 1360 Sq Ft	BODEPU SRAVANI
5858	VIJAYAWADA	VIJAYAWADA	IBRAHIMPATNAM	ANDHRA PRADESH	Anjanadri Ploymers & MFGS	NIL	PLOT NO 13 IDA KONDAPALLI VILLAGE, IBRAHIMPATNAM KRISHNA DIST	NIL	2466000.00	DOUBTFUL	01-06-2022	PLOT NO 13 IDA KONDAPALLI VILLAGE, IBRAHIMPATNAM KRISHNA DIST	BALAJI PALLAPOTHU
5859	VIJAYAWADA	VIJAYAWADA	Nuzvidu	ANDHRA PRADESH	Kalapala Bhavana	NIL	MUSLIM BAZAR DUM DUM GARDENS	NIL	353626.00	DOUBTFUL	30-01-2022	MUSLIM BAZAR DUM DUM GARDENS	Kalapala Bhavana
5860	VIJAYAWADA	VIJAYAWADA	Reddigudem	ANDHRA PRADESH	Kolusu Jamaiah	NIL	Door No:1-178/2, Kotha Naguluru Village & Panchayat, Reddy Gudem Mandal, Krishna District	NIL	437697.00	DOUBTFUL	31-05-2020	RCC Roof Residential Ground Floor Building with site in an extent of 348.00 Sq yards at RS No:116/5, Door No:1-178/2, Kotha Naguluru Village & Panchayat, Reddy Gudem Mandal, Krishna District	Kolusu Jamaiah

Display of information - Secured assets possessed under the SARFAESI Act, 2002													
Sl no	ZO	RO	BRANCH	STATE	BORROWER NAME	GUARANTOR NAME (WHEREVER APPLICABLE)	REGISTERED ADDRESS OF THE BORROWER	REGISTERED ADDRESS OF THE GUARANTOR(Wherever applicable)	Outstanding Amount ( In Rs)	Asset Classification	Date of Asset Classification	Details of security possessed	Name of the Title Holder of the security possessed
5861	VIJAYAWADA	VIJAYAWADA	IBRAHIMPATNAM	ANDHRA PRADESH	Sk. Karimulla	Mr.Naziroon Shaik	D NO- 21-152, Flat No:104, Sri Balaji Apartments, West Ibrahimpatnam , Krishna District ,Andhra pradesh-521456	RS NO- 91/B, Ground Floor, Flat No:103, Karthikeya Residency,West Ibrahimpatnam , Krishna District , Andhra pradesh-521456	3066377.00	DOUBTFUL	30-12-2021	Em of Residential flat bearing No:103, Ground Floor in RS No.91/1B D.No:32-18, with an total extent of 1176.03 Sq.Yds. in that an Undivided share of 58.8 Sq.Yds situated at Karthikeya Residency, West Ibrahimpatnam, Ibrahimpatnam	Sk. Karimulla
5862	VIJAYAWADA	VIJAYAWADA	BHARATHI NAGAR	ANDHRA PRADESH	VOLETI VENKATA SRINIVASA KUMAR	NIL	82/1C after sub-division, Kankipadu village and Panchayat, Krishna	NIL	2080246.00	DOUBTFUL	30-01-2022	82/1C after sub-division, Kankipadu village and Panchayat, Krishna	VOLETI VENKATA SRINIVASA KUMAR
5863	VIJAYAWADA	VIJAYAWADA	BENZ CIRCLE	ANDHRA PRADESH	YADLA SRINU	Yadla Ramalingeswari	S/O. Satyanarayana, Flat No:301,Maruthi plaza, Ramavarappadu Road,Kanuru, Vijayawada.	301, Maruthi Plaza,Ramavarappadu Road, Kanuru, vijayawada	2972000.00	SUB STANDARD	28-02-2023	Krishna District, Vijayawada District Registrar office, Patamata sub Registrar, Penamaluru Mandal, Kanuru Village RS.No.18/5 R.L.P No:96/2011 RS No.18/5(p), plot No 11,12 with an total extent of 476.66 sq yards	YADLA SRINU
5864	VIJAYAWADA	VIJAYAWADA	PRASADAMPADU	ANDHRA PRADESH	NALLANI HARI BABU	Mr. Cherukui Mallikarjuna Rao,	REVENUE COLONY, NEAR MUNICIPAL PARK , MOGALRAJPURAM, VIJAYAWADA	R.P. TOWERS, TF-1, J.P. NAGAR, BEHIND , LIC COLONY, VIJAYAWADA-10.	1818000.00	DOUBTFUL	26-05-202	856 Sq.ft R S NO 132/2A, 132/3, L.P.NO:26/2009/R, PLOT NO 164,165,169,170, FLAT NO T.F.1,THIRD FLOOR, ABHINANNANDANA ELCLAVE, GREEN VALLY, ELURU MINI-BYPASS, VENAKAPURAM PANCHAYAT, ELURU BLOCK-1, ELURU, WESTGODAVARI DIST	Mr. Nallani Haribabu
5865	VIJAYAWADA	VIJAYAWADA	Tiruvur	ANDHRA PRADESH	Karnati Pushpalatha	NIL	Flat No: 11 in Second Floor, Srinivasa Apartments, Near ZP High School, Nadium Village, Tiruvuru Mandal, Krishna District	NIL	1724814.00	DOUBTFUL	28-10-2022	Flat No: 11 in Second Floor, Srinivasa Apartments, Near ZP High School, Nadium Village, Tiruvuru Mandal, Krishna District	Karnati Pushpalatha
5866	VIJAYAWADA	VIJAYAWADA	BENZ CIRCLE	ANDHRA PRADESH	PASUMARTHY RAJESH	NIL	S/O. Satyanarayana, Flat No:301,Maruthi plaza, Ramavarappadu Road,Kanuru, Vijayawada.	NIL	2972000.00	DOUBTFUL	31-05-2020	An Unfinished flat no.S-1, in Second Floor of Sri Sai Residency with a plinth area of 1149 sq.ft and common area of 191 sq. ft constructed in the sit	PASUMARTHY RAJESH
5867	VIJAYAWADA	VIJAYAWADA	LABBIPET	ANDHRA PRADESH	Dhanala Srinivasa Rao& Sridevi	NIL	First Floor- I, Door NO : 5-7/8-19, Behind K L Rao park, Chittinagar, Vijayawada	NIL	2201808.00	DOUBTFUL	30-08-2021	All that piece and parcel of un-divided and un-specified share of an extent of sq. yards 25.0 of house site out of larger extent of sq. yards 83.55, situated in R.S.No.144/51, hear to D.No.5-7/8-19, Assessment No.4071M.234, 35281, municipal Ward No.5/2, Back side of K.L..Rao Park, Chittinagar, Vijayawada Village Portion, Chittinagar,	Dhanala Srinivasa Rao
5868	VIJAYAWADA	VIJAYAWADA	Mylavaram	ANDHRA PRADESH	Deva General Stores	Mr. Kallam Sai Reddy	W/o Mr. Seetha Rami Reddy, Address:D.No15-163, Rama Krishna Colony, Opp. Leelavathi Public School,Mylavaram, Ntr, AP-521230	D.No:15-48/2, Behind Kota, Mylavaram,Ntr,AP-521230	544000.00	DOUBTFUL	29-04-2023	RCC Roof Ground Floor Residential Building in 185 Sq Yards vide R.S.No.138/1, D.No:15-3 in the name of Mrs. Vajrala Sireesha at Mylavaram	Vajrala Sireesha
5869	VIJAYAWADA	VIJAYAWADA	BHARATINAGAR	ANDHRA PRADESH	Yajju Dhana Lakshmi	NIL	Flat No: 414, Third Floor, Vyshnavi Enclave, Near Gas Godown, Bypass Road, Kankipadu Village, Kankipadu Grama Panchayathi, Kankipadu Mandal, Krishna	NIL	1902745.00	DOUBTFUL	30-12-2021	Flat No: 414, Third Floor, Vyshnavi Enclave, Near Gas Godown, Bypass Road, Kankipadu Village, Kankipadu Grama Panchayathi, Kankipadu Mandal, Krishna	Yajju Dhana Lakshmi
5870	VIJAYAWADA	VIJAYAWADA	BHARATINAGAR	ANDHRA PRADESH	Nalla Surendranath	NIL	D No 26-11-19 Hindi Street,Gandhi Nagar,Vijayawada,Andhra Pradesh - 520003	NIL	780547.00	DOUBTFUL	27-02-2022	flat No 403,3rd Floor, flat with plinth area of sq ft 756, common area of sq ft 167, parking area of sq ft 100 with common utilities at Vyshanavi Enclave.	Nalla Surendranath
5871	VIJAYAWADA	VIJAYAWADA	LAKSHMI NAGAR	ANDHRA PRADESH	SAI RAM ENTERPRISES	NIL	Shop no. 167 & 168, Shaffiulla Motor Markets, Autonagar	NIL	1750357.00	DOUBTFUL	28-10-2022	Residential Flat admeasuring 17.33 sq.yds situated at D No. 9-76-43/4(as per tax), 9-76-22 (as per document), Old Municipal ward no.6, New Municipal ward no. 4, Revenue ward no. 3, Block no. 1, 2nd floor, north side flat, near Komalvilas centre, K.T Road, kothapet	Mrs.Polimetla Ratna Kumari
5872	VIJAYAWADA	VIJAYAWADA	Ayodhyanagar	ANDHRA PRADESH	Sree Kanaka Durga Traders	NIL	Near Chaitanya College, Done Atkuru Village, Nidamanuru Panchayat, Vijayawada Rural	NIL	6070836.00	DOUBTFUL	01-03-2023	R S No: 108-1E, Near Chaitanya College, Done Atkuru Village, Nidamanuru Panchayat, Vijayawada Rural	ALURU SATISH BABU
5873	VIJAYAWADA	VIJAYAWADA	GOVERNERPET, VIJAYWADA	ANDHRA PRADESH	Vijaya Lubricants	NIL	WORK SHOP ROAD VIDHYADHARAPURAM	NIL	6790922.00	DOUBTFUL	29-01-2022	RS No 63, Plot No 29, D,No 76-1-29A, Hazrat Gastib Colony, Darga Plots, Bhavanipuram Vijayawada, Krishna District	Mr. Pothireddy Subba Reddy,
5874	VIJAYAWADA	VIJAYAWADA	VIJAYAWADA SURYARAOPET	ANDHRA PRADESH	S R R ENTERPRISES	Mrs. Gadde Padmaja	Plot No.6, Ground Floor, BLS Building, Sri Sai Nagar, Muthukuru, Nellore District 524344	D.No 43-106/1-7c, flat No 101, Shiva Sai paradise, Ajith singh Nagar, Vijayawada-520015	8536500.00	DOUBTFUL	30-08-2021	of open plot with an extent of 150 sq yards situated at R. S. No 28/2, Near D.No43-106-5, Near Gundapu Chalapathi Rao Road, Tadi Vari street, P & T Colony, Ajith singhnagar, Vijayawada Municipal Corporation,NTR Dist	Mr. Pinnamaneni Balaji

Display of information - Secured assets possessed under the SARFAESI Act, 2002													
Sl no	ZO	RO	BRANCH	STATE	BORROWER NAME	GUARANTOR NAME (WHEREVER APPLICABLE)	REGISTERED ADDRESS OF THE BORROWER	REGISTERED ADDRESS OF THE GUARANTOR(Wherever applicable)	Outstanding Amount ( In Rs)	Asset Classification	Date of Asset Classification	Details of security possessed	Name of the Title Holder of the security possessed
5875	VIJAYAWADA	VIJAYAWADA	VIJAYAWADA	ANDHRA PRADESH	PEMMASANI INFRA TECH INDIA PVT LTD	NIL	FLAT NO.504,DWARAKAMAI APARTMENTS, OPP. CHAITANYA COLLEGE, IBRAHIMPATNAM, KRISHNA DIST, KRIS KRISHNA	NIL	1,,43,78,582.	DOUBTFUL	10-03-2017	FLAT NO.504,DWARAKAMAI APARTMENTS, OPP.CHAITANYA COLLEGE, IBRAHIMPATNAM,KRISHNA DIST, KRIS KRISHNA	PEMMASANI SRIDHAR
5876	VIJAYAWADA	VIJAYAWADA	MACHAVARAM	ANDHRA PRADESH	SIERRA DATA PROJECTS INDIA PVT LTD	NIL	H No 8-3-222/1/2,Madhura Nagar, Yousufguda,Hyderabad - 500038	NIL	1197612.00	DOUBTFUL	01-03-2023	Mortagage of Residential 200 Sq.Yards open plot situated at plot no 59, sy Nos 533,534,535,536,537 and 546 pedda Amberoet Vill & GP, Hayathnagar Rev. Mandal Rangareddy dist. Telangana	K V Subrahmanyam
5877	VIJAYAWADA	VIJAYAWADA	Ibrahimpatnam	ANDHRA PRADESH	Vijaya Lakshmi Motors	NIL	Dr.No.20-101/1, Opp.Ramya Towers ,Veterinary Hospital Road, Ibrahimpatanam, Krishna-521456	NIL	1326146.13	DOUBTFUL	09-02-2022	Dr.No.20-101/1, Opp.Ramya Towers ,Veterinary Hospital Road, Ibrahimpatanam, Krishna-521456	Chennam Setti Sekhar Babu
5878	VIJAYAWADA	VIJAYAWADA	KANCHIKACHERLA	ANDHRA PRADESH	KALKI POULTRY FARM	1. Mr. Avula Ramesh	Moguluru, Kanchikacherla Mdl, Kanchikacherla-521180, Krishna Dist, AP, India	S/o Venkat Rao, D No. 2-96,Near Rajasekhar Reddy Statue,	9137341.00	Doubtful	31-03-2022	EM of Land along with poultry sheds and equipment at RS No.344, Moguluru Village, Kanchikacherla Mandal, Krishna District held in the name of Mr. Avula Venkat Rao an extent of AC 1.26 cents	1. Mr. Avula Ramesh
5879	VIJAYAWADA	VIJAYAWADA	LOTUS LANDMARK	ANDHRA PRADESH	N MURTUZA	NIL	S/o Mr. S. Meeravali, D.No:3-663/1, Sri Padmalayam,Opp.Pragathi Enclave, Tadepalli, Undavalli Centre	NIL	2453000.00	Doubtful	31-03-2022	An extent of 44 sq.yards unspecified joint share out of 1200 sq. yards in survey 177/3,177/4 part 177/4 177/2b,LP NO.9/2007, plot :2 part House No:4-48,Apartment :Sai Varista Residency third floor flat:403, 758 sft plinth, 258sq ft common, 150 sq ft parking situated at Kankipadu, Kankipadu SRO Krishna dist.	N MURTUZA
5880	VIJAYAWADA	VIJAYAWADA	IBRAHIMPATNAM AB	ANDHRA PRADESH	RK GRANITES	Mr. Shaik Karimulla,	Door No: 20-79, West Ibrahimpatnam,Krishna District, Andhra Pradesh 521456	Door No: 20-79, West Ibrahimpatnam,Krishna District, Andhra Pradesh 521456	3138000.00	Doubtful	30-03-2023	Equitable Mortgage of Residential Semi urban Vacant Land 488.777 Sq Yds., At R. S. No 60, Plot No 22,23 LP No 127/2011/R, Near D. No 4-60, Near Chilukuru Road, Kachavaram Village, Ibrahimpatnam, Krishna District	Shaik Shamshad Begum
5881	VIJAYAWADA	VIJAYAWADA	Ayodhyanagar	ANDHRA PRADESH	PILLWAR PRAVEEN KUMAR	NIL	Flat No:TF-1, Third Floor, Sri Iswarya Arcade, D.No:-5-23, Ramalayam Street, Nidamanuru Gram Panchayat, Vijayawada Rural Mandal	NIL	3262505.00	Doubtful	28-09-2023	Flat No:TF-1 in third Floor, Sri Iswarya Arcade, D.No:5-23, Ramalayam Street Nidamanuru Gram Panchyat Vijayawada Rural Mandal,Krishna District	Mr.Pilwar Praveen Kumar
5882	VIJAYAWADA	VIJAYAWADA	Vijayawada	ANDHRA PRADESH	Mohammad Javed	Mohammad shaheen	H.No: 8-22-9, Health Line Hospital, eephen street,Anish Plaza, Vijayawada AP -520001	H.No:8-22-9, Maseed Street, Wynchipeta, Health line Hospital, Vijayawada,AP,520001	7510000.00	Doubtful	31-03-2022	It is a RCC Roof Ground, First and second floor residential building (Under construction) situated at Opposite Noori Jamia Masjid, Main Road, Water Tank Road, Atkuru village & Panchayathi, Unguturu Mandal, Krishna District A.P	Mohammad Javed
5883	VIJAYAWADA	VIJAYAWADA	BENZ CIRCLE	ANDHRA PRADESH	MAJETI SIVA SUBRAMANYAM	NIL	31-7-13B, GogineniVari Street,Maruthi Nagar, Machavaram,Eluru Road, Vijayawada-520004	NIL	789000.00	Doubtful	28-05-2023	Ayyappa towers” in which 2BHK flat No.1 on 3rd floor vide Regd.Sale Deed No-5989/2013 Dt:19.10.2013 SRO Gannavaram	MAJETI SIVA SUBRAMANYAM
5884	VIJAYAWADA	VIJAYAWADA	JAGGAIAHPET	ANDHRA PRADESH	LAGADAPATI NIRANJAN RAO	Bhukya Mongya	Sivapuram village,Penuganchiprolu Mandalam,Krishna DistAndhra Pradesh.	S/o Gopya,4-136/6, Chillakallu,Jaggayyapeta, Krishna Dist	12361951.00	Doubtful	01-07-2018	House property measuring 207.10 sq.yds R.S.49/3, Near Door No:4-136/6,Plot No:4,near masjid,Chillakallu, Jaggayyapeta-Krishna Dist-521178 in the name of Mrs. Bhukya Parvathi W/o Mr. Mongya.	LAGADAPATI NIRANJAN RAO
5885	VIJAYAWADA	VIJAYAWADA	Benz Circle	ANDHRA PRADESH	Mrs. Koppula Harika	Rajaputra Mahendra Karthik singh	1-10-22/B, S101, Rishivilla apartments, Nazeerpeta, Satyasai Nagar, Tenali, Guntur Dist, Andhra Pradesh-522201	S/o. Nagendra Babu, Flat No:C1, 3rd Floor, Sri Padmaja Towers, M.p Das Street, Crambay	557000.00	substandard	19-04-2022	In the above said total extent of Schedule A RCC roofed apartment with office room and store room have been constructed under the name and style of Sri Padmaja Towers in which ground floor property belonging to Mr. Rajaputra Mahendra Karthik Singh S/o Nagendra babu vide Regd Sale Deed No.2604/20007 Dt:21.03.2007, SRO District Registrar Vijayawada being bounded by	Mr. Rajaputra Mahendra Karthik Singh
5886	VIJAYAWADA	VIJAYAWADA	Labbipet	ANDHRA PRADESH	Mr. Potharlanka Sudhakar	NIL	S/o. Yobu, D No.35-1-19, Water Tank Road, Gandhi Bomma Centre, Giripuram, Labbipet, Vijayawada 520010	NIL	3374000.00	substandard	13-11-2023	All that piece and parcel of Residential Flat No.GF-1, ground floor, with plint area of 750 Sft . common area of 150 Sft and carparking of 100 Sft in Venkata Sai Nilayam, with undivided share of 40 Sq.Yds out of Larger extent of 222 Sq.yds in RS No.18/4, Kanuru Village and Panchayat, Murali nagar, Penamaluru Mandal, NTR District.	Mr. Potharlanka Sudhakar
5887	VIJAYAWADA	VIJAYAWADA	Penugolanu	ANDHRA PRADESH	Mr. Patan Saida	Mrs. Javvaji Sunitha	s/o Hasan,Vutukuru Village,Gampalagudem Mandal-521401	W/o Suresh, South Bazar, Vutukuru Village,Gampalagudem Mandal-521401	1374000.00	Doubtful	02-07-2023	EM of 229.99 sq yards of Residential House situated in rs No.288/4, utukuru village and gram pranchayat, gampalagudem Mandal, ntr distrct held in the name of mr. patan saida	mr. patan saida

Display of information - Secured assets possessed under the SARFAESI Act, 2002													
Sl no	ZO	RO	BRANCH	STATE	BORROWER NAME	GUARANTOR NAME (WHEREVER APPLICABLE)	REGISTERED ADDRESS OF THE BORROWER	REGISTERED ADDRESS OF THE GUARANTOR(Wherever applicable)	Outstanding Amount ( In Rs)	Asset Classification	Date of Asset Classification	Details of security possessed	Name of the Title Holder of the security possessed
5888	VIJAYAWADA	VIJAYAWADA	SSI Autonagar	ANDHRA PRADESH	Mr. Kalpala Shyam Babu	Mr. Sonti Sivaram Prasad	D.No: 52-2-9, Harijanawada, Kalpala Street, Gundala, Vijayawada-520007	D.No:17-233,Yenamalakuduru (v),Yenamalakuduru (v),Vijayawada(Rural),K rishna District.	901000.00	Doubtful	29-08-2023	Residential Vacant site to an extent of 101.00 sq yds situated at R.S.number 312/4, Door No:52-2-9, Warn No:32A, Asst No:291713, Gunadala, Vijayawada, Krishna District	Mr. Kalpala Shyam Babu
5889	VIJAYAWADA	VIJAYAWADA	SSI Autonagar	ANDHRA PRADESH	Mr. Mogili Srinivas	NIL	Residence:H.No:41-3-64,4th floor, Matha Towers,Krishnalanka, Vijayawada-520013	NIL	4385000.00	substandard	31-07-2023	Residential Flat No:507, 4th floor, Sun Flower Splendor city, RS no.219/7,220/5, 220/6, 222/1, 222/4, 245/3 of challapalli Village, challapalli Mandal, Krishna district. Ap	Mr. Mogili Srinivas
5890	VIJAYAWADA	VIJAYAWADA	Nidamanuru	ANDHRA PRADESH	M/s. Sri Venkataramana Footwear	Gali Deepa	Flat No:403,Balaji Towers,BMP5 Road,Prasadampadu, Vijayawada Rural Mandal,	Flat No:403,Balaji Towers,BMP5 Road,Prasadampadu, Vijayawada Rural Mandal,	8487000.00	substandard	27-07-2023	An extent of undivided and unspecified share of an extent of 49.5 sq yards of house site out of larger extent of 895 sq yards (RS No:74/6 & 74/7)a residential Flat (3BHK)NO403 in third floor with plinth area of 1025 sq ft at "Balaji Towers" apartment, Near D.No:6-192, RS No:74/6, 74/7, Prasadampadu Village & Grama Panchayat, Vijayawada Rural Mandal, NTR District	Gali Deepa
5891	VIJAYAWADA	VIJAYAWADA	Nidamanuru	ANDHRA PRADESH	M/s. Sri Venkata Ramana Industries	Gali Murali	Door No:6-51, Opposite Anjaneya Swamy Temple Road,Anjaneya Swamy Temple Road,Nidamanuru, Poranki Road,Vijayawada rural,NTR District-521104	Flat No:403,Balaji Towers,BMP5 Road,Prasadampadu, Vijayawada Rural Mandal,	3183000.00	substandard	28-07-2023	An extent of undivided and unspecified share of an extent of 29 sq yards of house site out of larger extent of 688.60 sq yards (RS No:74/6)a residential Flat (2BHK)NO TF-4 in third floor with plinth area of 750 sq ft common area of 20sq ft and two wheeler parking area of 20 sq ft at " sindhura towers" D, No:11-105/TF4, 6-153/6, Assessment No 2894, RS NO:74/6, BMP5 Road, Prasadampadu Village & Grama Panchayat, Vijayawada Rural Mandal, NTR District	Gali Deepa
5892	VIJAYAWADA	VIJAYAWADA	Mogalrajpuram	ANDHRA PRADESH	Mrs. Penumarthi Rathna Kumari	NIL	D.No:64-9-8/5, Patamatalanka,Patamata, Vijayawada	NIL	4588000.00	substandard	14-07-2023	It is a Ground & 2 Upper floors RCC roof Building with building plan approval with land of 193.60 sq yards located in a prime locality, free hold; Only Ground & First floor are in possession, second floor has been sold as per legal opinion	Smt. Penumarthi Ratna Kumari
5893	VIJAYAWADA	VIJAYAWADA	Ibrahimpatnam	ANDHRA PRADESH	Mrs. Pathan Syeda Banu	NIL	.No:22-6/1, Masjid Street,West Ibrahimpatnam, Kondapally Municipality, Ibrahimpatnam mandal, NTR District, Andhra Pradesh-521228	NIL	3184000.00	substandard	25-08-2023	apartment constructed in the name of Sri Laxmi Narasimha Homes C Block-2 , 3rd floor, Flat No.215 situated at Ibrahimpatnam plinth area of 940 sq ft, common area of 285 sq. ft car parking area of 100 sq ft with all emenitites & easement right	Mrs. Pathan Syeda Banu
5894	VIJAYAWADA	VIJAYAWADA	Vijayawada	ANDHRA PRADESH	Mr. Velagapudi Rajdeep	Mrs. Velagapudi Sarada	Plot no.108/N, Sai Nagar,Bhagyalatha Colony, Near Saibaba Temple,Hayatnagar, k v ranga reddy District,Telangana-501505	Plot no.108/N, Sai Nagar,Bhagyalatha Colony, Near Saibaba Temple,Hayatnagar, k v ranga reddy District,Telangana-501505	3018000.00	Doubtful	28-02-2022	Vacant site in the extent of 236.00 square yards situated at R.S.No 120/1, Plot no.28, situated in Gollapudi village & panchayat, Vijayawada Rural Mandal, Ibrahimpatnam Sub Registrar Office, NTR District	Mrs. Velagapudi Sarada
5895	VIJAYAWADA	VIJAYAWADA	Vijayawada Main	ANDHRA PRADESH	M/S SRINIVASA SRIHARI POULTRY FARMS	Mrs. Palagai Nagamani	3-3, Bandla Doddi Bazar, Vissannapeta, Krishna(Dist),AP-521215	3-3, Bandla Doddi Bazar, Vissannapeta, Krishna(Dist),AP-521215	36231000.00	substandard	27-05-2023	EM of Agricultural Land admeasuring Ac.5.25Cents (4.25+1.00) with Poultry sheds situated in Rs.No.645,Visannapeta Village and Mandal, Kittermma Gutta,Krishna District	Mrs. Palagai Nagamani
5896	VIJAYAWADA	VIJAYAWADA	Balaji Nagar	ANDHRA PRADESH	Mrs. Goli Bhavana Rushi	NIL	D.No:5-455/5, Flat No:102, Ground floor, Dwaraka Krishna Enclave,Atmakuru Road, Vinayaka nagar Mangalagiri, Municipality Guntur District-522503	NIL	3494000.00	substandard	09-07-2023	Two Bed room residential flat located in R.S.No: 227, D.No:5-455/5, F.No:102 ground floor, Dwaraka Krishna enclave, Atmakuru road, Vinayaka Nagar, Mangalagiri, Municipality Guntur district-522503	Mrs. Goli Bhavana Rushi
5897	VIJAYAWADA	VIJAYAWADA	Nidamanuru	ANDHRA PRADESH	Mrs. Garikapati Kanaka Durga	NIL	D.No:7-78, Opposite to Old Andhra Bank, Nidamanuru Village, Vijayawada (Rural), Krishna District.	NIL	930000.00	Doubtful	20-10-2022	Ground and First Floor RCC residential building in Nidamanuru village in a site with an extent of 242 sq yards and building with a plinth area of 109.96 sq m in Ground and 69.35 sq mts in First floor Door No:7-78, Asst No's:854&855, Poranki Road, Nidamanuru Village, Vijayawada Rural Mandal, NTR District-521104	Mrs. Garikapati Kanaka Durga
5898	VIJAYAWADA	VIJAYAWADA	Ayodhyanagar	ANDHRA PRADESH	Mr. Biyyam Uma Maheswara Rao	Biyyam Uma Maheswari	D.No: 20-6-141, Flat No: T-1, 3rd floor, Sai Alekhya Residency, 6th line Agri Gold Temple Road,Ramalingeswra Pet	D.No: 20-6-141, Flat No: T-1, 3rd floor, Sai Alekhya Residency, 6th line Agri Gold Temple Road,Ramalingeswra Pet	2205000.00	Doubtful	29-01-2023	2BHK Residential Flat along with 29.59 sq. yards UDS out of 325.50 sq. yds plinth area 1000sq ft situated at R.S.No:108/2, D.No:20-6-141, Flat No:T-1, 3rd floor, Sai Alekhya Residency, 6th line, Agri Gold Temple Road,Ramalingeswara Pet, Ayodhya Nagar, Vijayawada Rural Mandal	Mr. Biyyam Uma Maheswara Rao



Display of information - Secured assets possessed under the SARFAESI Act, 2002													
Sl no	ZO	RO	BRANCH	STATE	BORROWER NAME	GUARANTOR NAME (WHEREVER APPLICABLE)	REGISTERED ADDRESS OF THE BORROWER	REGISTERED ADDRESS OF THE GUARANTOR(Wherever applicable)	Outstanding Amount ( In Rs)	Asset Classification	Date of Asset Classification	Details of security possessed	Name of the Title Holder of the security possessed
5899	ISAKHAPATANA	Visakhapatnam	DR LB COLLEGE	ANDHRA PRADESH	DIKKALA SUDHAKARA RAO &DIKKALA SUMATHI	NA	Mr.Dikkala Sudhakara Rao & Dikkala Sumathi SurveyNo.168/1, Plot No.58, DNO:5-63/4 DAR Nagar,Venkatapuram Village,Gopalapatnam Visakhapatnam	NA	524650.57	Doubtful	29-10-2022		Mr.Dikkala Sudhakara Rao
5900	ISAKHAPATANA	Visakhapatnam		ANDHRA PRADESH	SURUPALLI JYOTHIKUMAR & SURUPALLI NIRMALA	1.Mr. A.M Venkatesh 2.Mr.K.Purna Chandra Sekhar Rao	Mr.Surupalli Jyothi Kumar & Mrs. Surupalli Nirmala Flat No. S-6, Second Floor, Sai Madhava Vihar, Gollavanipalem Area, Sanivada, Aganampudi, Visakhapatnam.	1.Mr. A.M Venkatesh Q.NO.213A,Sector-II,Tupe-C, Ukkunagaram,Visakhapatnam. 2.Mr.K.Purna Chandra Sekhar Rao Flat No.305, Karthika Mansion Apartment, Madhavadhara, Visakhapatnam.	1119991.80	Doubtful	28-10-2022		Mr.Surupalli Jyothi Kumar
5901	ISAKHAPATANA	Visakhapatnam	Vizag Main E Cb	ANDHRA PRADESH	Tammisetty Sujatha & Thammisetty Pradeep Kumar	NA	Mrs. Thammisetty Sujatha & Mr.Thammisetty Pradeep Kumar Plot No.221, D.No.1-58-1, Opp. Emmanuel Luthern Church, Sector-2, MVP Colony, Visakhapatnam-530017	NA	1953769.00	Doubtful	07-01-2020		Mrs.Thammisetty Sujatha
5902	ISAKHAPATANA	Visakhapatnam	CHIPPADA (URC)	ANDHRA PRADESH	MAHANTHI RAJARAO & MAHANTHI RAJYA LAKSHMI	NA	1.Sri Mahanthi Raja Rao S/o M Satyam H.NO. 2-46, Pedda Street, Garikapeta Village, Nellimarla Mandal, Vizianagaram Dist-535280 2.Smt. Mahanthi Rajya Lakshmi H.NO. 2-46, Pedda Street, Garikapeta Village, Nellimarla Mandal, Vizianagaram Dist-535280	NA	1785473.29	Doubtful	29-01-2022		MAHANTHI RAJARAO
5903	ISAKHAPATANA	Visakhapatnam	MAHARANIPETA	ANDHRA PRADESH	MANIPATRUNI SIVA KUMAR and M HEMA LATHA(Spouse of Co Applicant - Late Mr.ManipatruniButchiRanga Rao)	NA	1.Mr. Manipatruni Siva Kumar S/O. Late Mr. ManipatruniButchiRanga Rao Door No 55-7-70/1, Flat No 202, First Floor, SampangiVasam,Maddilapalem, OldVenkojipalem, Visakhapatnam - 530022 2.Mrs. M Hema Latha, (Spouse of Co Applicant - Late Mr.ManipatruniButchiRanga Rao) Door No 55-7-70/1, Flat No 202, First Floor, SampangiVasam,Maddilapalem, Old Venkojipalem,Visakhapatnam - 530022	NA	4677614.52	Substandard	29-06-2023		Mr. Manipatruni Siva Kumar

Display of information - Secured assets possessed under the SARFAESI Act, 2002													
Sl no	ZO	RO	BRANCH	STATE	BORROWER NAME	GUARANTOR NAME (WHEREVER APPLICABLE)	REGISTERED ADDRESS OF THE BORROWER	REGISTERED ADDRESS OF THE GUARANTOR(Wherever applicable)	Outstanding Amount ( In Rs)	Asset Classification	Date of Asset Classification	Details of security possessed	Name of the Title Holder of the security possessed
5904	ISAKHAPATANA	Visakhapatnam	SEETHAMMADHARA	ANDHRA PRADESH	NAKKELLYYA RAMAKRISHNA SIVAPRASAD & NAKELLYYA LAKSHMI RANI	NA	Mr. Nakkellyya Ramakrishna Sivaprasad and Mrs. Nakkellyya Lakshmi Rani S/o N Rambabu Flat No 201. First Floor Sri Venkateswara Nilayam S No 14/2 Kapparada Village Plot No 215 and 215A NGGOs Colony Visakhapatnam-530016 Phone No 95421 57967	NA	5497669.21	Substandard	28-07-2023		Nakkellyya Ramakrishna Sivaprasad
5905	ISAKHAPATANA	Visakhapatnam		ANDHRA PRADESH	SAINOR LIFE SCIENCES PVT LTD	1.Mr. Sura Venkata Srinivasa Rao (Director and Guarantor) 2.Mrs. Kalagara Sridevi (Managing Director and Guarantor) 3.Mr. Hanumanthu Rajeswara Rao (Director and Guarantor) 4.Mr. Siva Bala Brahama Reddy Bheemavarapu Kotireddy (Director and Guarantor) 5.Mrs Badari Visalakshi Rayavarapu (Director and Guarantor) W/o: Sitarama Anjaneyulu, 6.Mr. Prabhakar Rao	M/s. SAINOR LIFE SCIENCES PVT LTD Plot no - 59E, Jawaharlal Nehru Pharma City, Road No.3, Parawada, Visakhapatnam-531021.	1.Mr. Sura Venkata Srinivasa Rao (Director and Guarantor) Residential Address: villa no -47, Green City Vadlapudi, Visakhapatnam, Andhra Pradesh -530046. 2.Mrs. Kalagara Sridevi (Managing Director and Guarantor) Residential Address: villa no -47, Green City Vadlapudi, Visakhapatnam, Andhra Pradesh -530046. 3.Mr. Hanumanthu Rajeswara Rao (Director and Guarantor) S/o: Ranga Nayakula, Address: 59A-8/5/7-4, Plot no - 93, Maruti Co-operative Colony, Vijavawada (Urban). V.I	224186542.90	Substandard	25-09-2023		1.M/s. SAINOR LIFE SCIENCES PVT LTD 2.S V Srinivasa Rao 3.Hanumanthu Usha Rani Sridevi 4.Kalagara
5906	ISAKHAPATANA	Visakhapatnam	MADHAVADHARA	ANDHRA PRADESH	VYZAG BIO ENERGY FUEL PRIVATE LTD	1.Kotamraju Sanyasi Raju 2.Kotamraju Lakshmi Bhavana	M/s.Vyzag Bio- Energy Fuel Pvt. Limited Reg.Office Address: FlatNo.822, Lansum Green, plotNo.39-21-40, Madhavadhara, Visakhapatnam-530007 Plant Address: Sy. No 410/ Part, Kapuluppada Village, Bheemunipatnam Mandal, Visakhapatnam District. (Leased from GVMC vide Agreement dated 02.05.2018)	1.Kotamraju Sanyasi Raju (Managing Director and Legal Heir (Husband) of Deceased Director Late KOTAMRAJU CHIRANJEEVI) Flat No.822, Lansum Green, plot No.39-21-40, Madhavadhara, Visakhapatnam-530007 Ph: +919246696601 2.Kotamraju Lakshmi Bhavana (Director and Legal Heir(Daughter) of Deceased Director Late KOTAMRAJU CHIRANJEEVI) D/o Sanyasiraju FLATNO 828 LANSUM GREENS APARTMENTS MADHAVA SWAMY TEMPLE MADHAVADHARA -	31335734.04	Substandard	29-10-2023		Smt.Kothamraju Chiranjeevi(Late) & Smt.K.L.Bhavana



Display of information - Secured assets possessed under the SARFAESI Act, 2002													
Sl no	ZO	RO	BRANCH	STATE	BORROWER NAME	GUARANTOR NAME (WHEREVER APPLICABLE)	REGISTERED ADDRESS OF THE BORROWER	REGISTERED ADDRESS OF THE GUARANTOR(Wherever applicable)	Outstanding Amount ( In Rs)	Asset Classification	Date of Asset Classification	Details of security possessed	Name of the Title Holder of the security possessed
5907	ISAKHAPATANA	Visakhapatnam	PENDURTHI BRANCH	ANDHRA PRADESH	YANDA RAVEENDRA	NA	Mr. YANDA RAVEENDRA (Applicant) Address:02 Flat No: 301, 2nd floor, Radha Krishna residency, Papayyarajupalem, Visakhapatnam-530051 Ph: 9550060111, 9014150588	NA	3580418.31	Substandard	22-10-2023		Mr.Yanda Raveendra
5908	ISAKHAPATANA	Visakhapatnam		ANDHRA PRADESH	BANDARU KAANCHANA	Mr.Bandaru Narayana Murthy	Mrs.Bandaru Kanchana W/o Bandaru Narayana Murthy, DN 8-1-7,Flat No.FF- 505,Fifth Floor,in Krishnanjali Towers, Western side of the road leading from pedawaltair via Andhra university registrar office to Siripuram junction, Balaji Nagar,Siripuram Block No.6,TS No.62 of waltair Ward within the limit of GVMC,Vishakhapatnam- 530016	Mr.Bandaru Narayana Murthy DN 8-1- 7/1/11,Assesment No 100006/0937,Flat No.- 105,First Floor,in Krishnanjali Towers, Western side of the road leading from pedawaltair via Andhra university registrar office to Siripuram junction, Balaji Nagar,Siripuram Block No.6,TS No.62 of waltair Ward within the limit of GVMC,Vishakhapatnam- 530016	5080760.63	Substandard	29-08-2023		Mrs.Bandaru Kanchana
5909	ISAKHAPATANA	Visakhapatnam	A U Campus	ANDHRA PRADESH	Sri Krishna Agencies	1.Mrs. Katta Krishna 2.Mr.Kedarisetty Kanaka Raju, 3.Mr.Kedarisetty Kanaka Raju 4. Mr. Mukki Bhaskar Rao	M/s Sri Krishna Agencies, Represented by Proprietress Mrs. Katta Krishna Swathi, D No: 7-5-1, Behind Fish Acquarium, Pandurangapuram, RK Beach Road, Visakhapatnam -530003.	1.Mrs. Katta Krishna Swathi, W/o K Kanakaraju, D No.7-5- 1, Behind fish Acquarium, Pandurangapuram, RK Beach Road, Visakhapatnam-530003 2.Mr.Kedarisetty Kanaka Raju, S/o Satyanarayana, D No. 7- 5-1, Behind Fish Acquarium,Pandurangap uram,RK Beach Road,Visakhapatnam- 530003 3.Mr.Kedarisetty Kanaka Raju, S/o Satyanarayana, D No. 7- 5-1, Behind Fish Acquarium,Pandurangap uram,RK Beach Road,Visakhapatnam- 530003 4. Mr. Mukki	1685262.24	Loss	31-07-2018		Mr. Mukki Bhaskar Rao

[illegible]

Display of information - Secured assets possessed under the SARFAESI Act, 2002													
Sl no	ZO	RO	BRANCH	STATE	BORROWER NAME	GUARANTOR NAME (WHEREVER APPLICABLE)	REGISTERED ADDRESS OF THE BORROWER	REGISTERED ADDRESS OF THE GUARANTOR(Wherever applicable)	Outstanding Amount ( In Rs)	Asset Classification	Date of Asset Classification	Details of security possessed	Name of the Title Holder of the security possessed
5914	ISAKHAPATANA	Visakhapatnam	DWARAKANAGAR-2	ANDHRA PRADESH	HEMANTH KUMAR CHOWDARY & PADMAJA KANCHARLA	NA	1.Mr. Hemanth Kumar Chowdary Kancharla S/o Dasaratha Ramayya Naidu,D. No. 53-33-16/2, KRM Colony, Seethammadhara Visakhapatnam (A.P.) - 530013. 2.Mrs. Padmaja Kancharla W/o Mr. Hemanth Kumar Chowdary Kancharla,D. No. 53-33-16/2, KRM Colony, Seethammadhara Visakhapatnam (A.P.) - 530013	NA	5763325.32	Substandard	06-05-2023		HEMANTH KUMAR CHOWDARY & PADMAJA KANCHARLA
5915	ISAKHAPATANA	Visakhapatnam	MADDILAPALEM	ANDHRA PRADESH	Mrs.Ambati Anuradha & Mr. Ambati Suryanarayana	NA	1.Mrs. Ambati Anuradha & Mr. Ambati Suryanarayana Dno 49-48-4, NGGO's colony, Akkayapalem, Visakhapatnam Andhra Pradesh-530016	NA	1486253.45	Loss	29-12-2021		Mrs.Ambati Anuradha
5916	ISAKHAPATANA	Visakhapatnam	VISAKHAPATNAM MAIN-2	ANDHRA PRADESH	1.SURAPATHY RAMU 2.Mrs. Surapathi Danayamma 3.Mr. Surapathi Narsinga Rao	Mrs. Behara Sujatha	Mr. Surapathi Ramu, Mrs. Surapathi Danayamma & Mr. Surapathi Narsinga Rao Door No. 23-5-18, Matta Venkatappa Veedhi Near Gandhi Bomma, Visakhapatnam Andhra Pradesh-530001	Mrs. Behara Sujatha D/o Behara Laxmana Door No. 21-27-1, Ganneru Street Velampeta Visakhapatnam Andhra Pradesh - 530001	1702238.35	Substandard	29-10-2023		Shri.Surapathi Ramu and Smt. Surapathi Danayamma
5917	ISAKHAPATANA	Visakhapatnam	WALTAIR,VIZAG	ANDHRA PRADESH	MAHITA AGRO INDUSTRIES PVT LTD	1. Mr.Yarlagadda Babu Rajendra Prasad (Managing Director and Legal Heir (Husband) of Deceased Collateral Security Owner Late Mrs. Yarlagadda ArunaKumari. 2. Mr.YAMPALLA SRINIVASREDDY (Director of the Company) 3.Mr.Yarlagadda Sridhar(Guarantor and Legal Heir (Son) of Deceased Collateral Security Owner Late Mrs. Yarlagadda ArunaKumari.) S/o Y.Babu Rajendra Prasad	1.Reg.Office Address: M/s. Mahita Agro Industries Pvt Ltd DNo 50-121-20/1(12), Flat No. 2, 1st Floor, T S No 9/4, Seshu Towers, Balayya Sastry Layout, Seethammadhara, Visakhapatnam- 500013 2. Factory Address: M/s. Mahita Agro Industries Pvt Ltd Plot no 147 Dno 1-88-26, Sectro-4,MVP Colony,Visakhapatnam-530017	1.Mr.Yarlagadda Babu Rajendra Prasad,Residential Address: DNo 50-121-20/1(12), Flat No. 2, 1st Floor, T S No 9/4, Seshu Towers, Balayya Sastry Layout, Seethammadhara, Visakhapatnam- 500013 Mobile -9849264333 2.Mr.YAMPALLA SRINIVASREDDY FILMORS ,2 3 18 17 GROUND FLOOR , TULASINAGAR COLONY GOLNAKA , AMBERPET , HYDERABAD , TELANGANA ,500013. 3. Mr.Yarlagadda Sridhar Residential Address: S/o Y.Babu Rajendra	3292005.87	Substandard	28-10-2023		Mrs.Yarlagadda ArunaKumari
5918	ISAKHAPATANA	Visakhapatnam	VISHAKAPATNAM-GAJUWAKA	ANDHRA PRADESH	Mr.Bandaru Chitti Sridhar,Mrs.Bandaru Gayatri	NA	1.Mr. Bandaru Chitti Sridhar Flat No.404,Harshitha Victorious Apts, SanathNagar, Pedagantyada Visakhaatnam-530044 2.Mrs. Bandaru Gayatri Flat No.404,Harshitha Victorious Apts, SanathNagar, Pedagantyada Visakhaatnam-530044	NA	2400000.00	Substandard	07-09-2023		Mr.Bandaru Chitti Sridhar

Display of information - Secured assets possessed under the SARFAESI Act, 2002													
Sl no	ZO	RO	BRANCH	STATE	BORROWER NAME	GUARANTOR NAME (WHEREVER APPLICABLE)	REGISTERED ADDRESS OF THE BORROWER	REGISTERED ADDRESS OF THE GUARANTOR(Wherever applicable)	Outstanding Amount ( In Rs)	Asset Classification	Date of Asset Classification	Details of security possessed	Name of the Title Holder of the security possessed
5919	ISAKHAPATANA	Visakhapatnam	VISAKHAPATNAM - Main-3	ANDHRA PRADESH	AASHI AQUA	Prop:Mr. Didla Ashok Vardhan	M/s.Aashi Aqua Prop:Mr. Didla Ashok Vardhan S/o. Mr. D Purushotham DNo:4-63-2/4,Flat No:FF2, Sree Devi Enclave, Opp E Seva, Lawsons Bay Colony, Visakhapatnam-530017. Mob: 7207211103	Address:01 Mr. Didla Ashok Vardhan S/o. Mr. D Purushotham DNo:4-63-2/4, Opp E Seva Sree Devi Enclave, Lawsons Bay Colony, Visakhapatnam-530017. Mob: 7207211103 Address:02 Mr. Didla Ashok Vardhan S/o. Mr. D Purushotham H No: 305, Kalyan Pathra Enclave, Beside Jathara Visakhapatnam- 530041. Mob: 7207211103.	2314561.69	Substandard	25-10-2023		Mr.Didla Ashok Vardhan
5920	ISAKHAPATANA	Eluru		ANDHRA PRADESH	Ind Andhra Agro Products Pvt Ltd	Arimilli Rama krishna & Arimilli Sudha Rani	Sree Ammana plaza, Velpur Road, Tanuku	Tanuku	515200000.00	Doubtful	29.02.2020	1. Land and building in 1500 sq yards with G+4 in RS No.28/2A1, Krishna Plaza, Ikeya Nagar, Tanuku. 2. Vacant land in an extent of 10600 sq yards in RS No.6/2a, 5/2 Vemavaram village, Tanuku	1. Tanuku Estates pvt ltd & 2. All Well constructutions (India) pvt ltd
5921	ISAKHAPATANA	Eluru		ANDHRA PRADESH	Sri Lakshmiknatha Boiled & Rice Mill	1. M V K V Prasad Reddy, 2. T Pedda Reddy, 3. M Veera Raghava Reddy, 4. M Gandhavathi, 5. M Sasikala	D.No.2-15, Lolla Village, Ramavaram Mandal	Lolla Village, Ramavaram mandal	343100000.00	Doubtful	31.03.2017	1. Factory Land and building in an extent of Ac 2.55 cts in RS No.87/4,87/5,87/8,87/9,87/7, Chintal Road, Lolla Village, Ramavaram. 2. Land and building in an exten of AC 0.70 cts in RS NO.87/2, 87/3 Ramavaram, 3. Residential Building in an extent of 621 sq yards in RS No. 237/1, Lolla Village, Ramavaram Mandal	1. Lakshmi Kantha Boiled & Raw Rice Mil, 2. Lakshmikantha Boiled and Raw rice mill, 3. M V Raghava Reddy
5922	ISAKHAPATANA	Eluru		ANDHRA PRADESH	Sri Dhanalaxmi Traders	1.Medapati Satyavathi 2.Medapati Ganga Bhavani, 3. M V Srinivasa Reddy, 4. M Somi Reddy, 5.M Sarojini, 6. M Durg Maha Laxmi	D.no. 9-252,Balabhadrapuram, Biccavole Mandal	Balabharapuram, Biccavole mandal	190200000.00	Doubtful	30.04.2020	1. Rural Godown in RS NO. 144/1, Eduru Cheruvu Road, Kapavaram Village, Biccavole Mandal. 2. Small Godown in RS No. 277 & 274/3, Balabhadrapuram village, Biccavole Mandal	1. M V Srinivasa Reddy & M Somi Reddy 2. M Srinivasa Reddy & M Somi Reddy
5923	ISAKHAPATANA	Eluru		ANDHRA PRADESH	Siva Sankara Paper Mills	1.K Lakshmi Narayana Raju 2. K Padmini, 3. T Trinadha Raju, 4. B Chandra kalavathi	RS No.669/1b, Railway Station Road, Unguturu - 534411 (AP)	Unguturu, W.G.Dist, AP	159300000.00	Doubtful	30.06.2021	1. Factory land and building in an extent of Ac 1.84 cts in RS No.669/1B, Unguturu villa & Mandal-534411, 2. Vacant site in an extent of 353.33 sq y in plot no.449 in RS no.164,165,Iruwada village, Atchuthapuram, Visakhapatnam. 3. Land and building (G+1) in RS No.816/2 an extent of 705.16 sq y in Unguturu village & Mandal. 4. Residential Flat No.403 at Lotus Regency Apartment having an extent of 40.62 sq y UDS in RS no.84/1, ASR Nagar, Bhimavaram. 5. Vacant Site in RS NO.304/2 an extent of 240.00 sq yards near railway gate, Kumudavalli, Palakoderu Mandal. 6. Residential Vacant site in RS No.816/2 an extent of 1057.37 sq yards, opp Siva Sankara Paper Mills, Unguturu village & Mandal	1.K Lakshmi Narayana Raju 2. K. Lakshmi Narayana Raju 3. K Lakshmi Narayana Raju 4. K Lakshmi Narayana Raju 5. B Chandra Kalavathi 6. Kalidindi Padmini
5924	ISAKHAPATANA	Eluru	ARB, Tadepalligudem	ANDHRA PRADESH	Sri Venkateswara Poultries	1. Rahamtullah, 2. Barkatullah, 3. Karamathulla Abdul, 4. Bibi Shama, 5. Hidayatulla	SY No.56/1,2,3, 57/1,2 Danagaladoddi village, Koppal Dist., Karnataka	Takkete village, Kundapur Taluk, Udipi District, Karnataka	156700000.00	Doubtful	31.01.2020	1. Poultry Unit in sy no. 56/1,2,3,4,57/1,57/2,49/2 Danagaladoddi village, Koppal TQ, Koppal Dist, Karnataka in an extent of Ac 25.01 cts & Ac 8.23 cts. 2. Vacant site in an extent of 370 sq yards in RS NO.16/2a1, Takkate village, Kundapura TQ, Udipi Dist, Karnataka	1. Sri Venkateswara Poultries 2 Bibi Shama

Display of information - Secured assets possessed under the SARFAESI Act, 2002															
Sl no	ZO	RO	BRANCH	STATE	BORROWER NAME	GUARANTOR NAME (WHEREVER APPLICABLE)	REGISTERED ADDRESS OF THE BORROWER	REGISTERED ADDRESS OF THE GUARANTOR(Wherever applicable)	Outstanding Amount ( In Rs)	Asset Classification	Date of Asset Classification	Details of security possessed	Name of the Title Holder of the security possessed		
5925	ISAKHAPATANA	Eluru	ARB, Tadepalligudem	ANDHRA PRADESH	Siri Srinivasa Traders	1. B Chandrakalavathi 2.Ch Appala Ramakrishna Varma, 3.M V V Satyanarayana Raju, 4.Kalidindi Padmini	669/2a1, Neeladripuram Road, Unguturu, W.G.dist.	Unguturu, W.G.Dist, AP	75500000.00	Doubtful	29.08.2022	Property No:01. EM of 284 Sq Yds of vacant residential/rural land in Plot No 48, RS No 7/2E, 8/2A at Venkatramannagudem village, TP Gudem Mandal, WG District . Property No:02. EM of 266.88 Sq Yds of vacant residential/rural land in Plot No 51, RS No 7/2E, 8/2A at Venkatramannagudem village, Tadepalligudem Mandal, WG District. Property No:03. EM of 562.55 Sq Yds of vacant residential/rural land in Plot No 03, RS No 7/2E, 8/2A of Venkatramannagudem village, Tadepalligudem Mandal, WG District . Property No:04. EM of 542.11 Sq Yds of vacant residential/rural land in Plot No 49, RS No 7/2E, 8/2A at Venkatramannagudem village, Tadepalligudem Mandal, WG District . Property No:05. EM of 222.88 Sq Yds of vacant residential/rural land in Plot No 52, RS No 7/2E, 8/2A at Venkatramannagudem village, Tadepalligudem Mandal, WG District. Property No:06. EM of 253.33 Sq Yds of vacant residential/rural land in Plot No 77, RS No 309/1 at Kunchanapalli village, Tadepalligudem Mandal, WG District. Property No:07. EM of 260 Sq Yds of vacant residential/rural land in Plot No 102, RS No 309/1 of Kunchanapalli village, Tadepalligudem Mandal, WG District. Property No:08. EM of 342.22 Sq Yds of vacant residential/rural land in Plot No 55, RS No 7/2E, 8/2A at Venkatramannagudem village, Tadepalligudem Mandal, WG District. Property No:09. EM of 272.22 Sq Yds of vacant residential/ rural land in Plot No 41, RS No 7/2E, 8/2A at Venkatramannagudem village, Tadepalligudem Mandal, WG District . roperty No:10. EM of 311.11 Sq Yds of vacant residential/rural land in Plot No 42, RS No 7/2E, 8/2A at Venkatramannagudem village, Tadepalligudem Mandal, WG District	1. Mr. Cherukuvada Appala Rama Krishna Varma 2.Mr. Cherukuvada Appala Rama Krishna Varma, 3. Mr. Cherukuvada Appala Rama Krishna Varma, 4.Mr. Cherukuvada Appala Rama Krishna Varma 5.Mr. Cherukuvada Appala Rama Krishna Varma 6.Mrs. Cherukuvada Lakshmi, 7. Mrs. Cherukuvada Lakshmi, 8. Mr. Cherukuvada Appala Rama Krishna Varma 9. Mr. Cherukuvada Appala Rama Krishna Varma 10. Mr. Cherukuvada Appala Rama Krishna Varma 11. Mr. Cherukuvada Appala Rama Krishna Varma 12.Mr. Mantena Veera Venkata Satyanarayana Raju 13.Mr. Mantena Veera Venkata Satyanarayana Raju 14. Mr. Mantena Veera Venkata Satyanarayana Raju		
5926	ISAKHAPATANA			Eluru	ARB, Tadepalligudem	ANDHRA PRADESH	Eswar print and packs	1.K Lakshmi Narayana Raju 2. T Abhilash Varma	#1-123, Railway Station Road, Unguturu	Unguturu, W.G.Dist, AP	70500000.00	Doubtful	29.01.2023	1. Industrial Land and Factory in RS No.515/1, Yerramalla Village, Unguturu Mandal in an extent of Ac 1.33 1/2 cts . 2. Industril Land and shops in RS NO. 535/3,535/1 Yerramall village, Unguturu mandal in an extent of AC 1.68 cts	1. Eswar Print and Pack. 2. Eswar Print and pack
5927	ISAKHAPATANA			Eluru	ARB, Tadepalligudem	ANDHRA PRADESH	A V Ambica Prasad	1. HUF of Ambica Prasad 2. Ambica Agarbathis Aroma & Industries Ltd	Powerpet, Eluru	Powerpet, Elutu	66600000.00	Doubtful	31.12.2021	1. Commercial Property(G+2) with Door NO. 22-8-6, Ambica Shankar Towers, Ambica Street, Power Pet, Eluru in an extent of 604.25 sq yards. 2. Vacant land bearing no. 31/1a in an extent of AC 3.23 guntas of Honasandra village, Kasaba Hobli, Nelemangala, Bengaluru Rural	1. M/s Ambica Agarbathis Aroma & Industries Ltd & HUF of PVVP Krishna Rao Alias Ambica Krishna. 2. A V Ambica Prasad
5928	ISAKHAPATANA			Eluru	ARB, Tadepalligudem	ANDHRA PRADESH	Shri Satya Poultries	1. K Jagadeeswara Reddy, 2. K Divya, 3. K Vamsi krishna Reddy, 4. K Rami Reddy	# 7-361, Vemulapalli village, Mandapeta Mandal E.G.dist	Prakash Nagar, Rajahmundry	65200000.00	Doubtful	22.12.2021	1. Poultry Unit in sy no. 50, Vemulapalli village, Mandapet Mandal in an extent of AC 10.00 cts. 2. Vacant site at plot no. 115,116,117 in RS No. 550, opp Auto Nagar, Deevan Cheruvu, Rajahmundry in an extent of 1533.25 sq yards	1. M/s Shri Satya Poultry 2. Karri Divya
5929	ISAKHAPATANA	Eluru	ARB, Tadepalligudem	ANDHRA PRADESH	Sri Lakshmi Krishna Polymers	Dasari Lakshmi Dasari Tarun Kumar Dasari Krishna Rao Davala Syamala Davala Ramesh Babu Bejawada Durga Maddiapti Surekha Gudla Murali Krishna Bommididi Anil Kumar	RS No: 68/3, Near Sub Station, Dubacherla Road, Nallamadu, Ungutur Mandal, Eluru	D.No.7/2, Situated opp: Sivalayam, Chebrolu Gram Panchayat, Ungutur Mandal, Eluru	38900000.00	Doubtful	30.04.2021	1. Residential House building bearing D.No.7/1, (193.00 Sq Yards) comprised in RS No.121/1, situated at Sivalayam Street, Chebrolu panchayat, Ungutur, Eluru. 2. Vacant site measuring 16407.60 Sq Yards comprised in RS No.411, situated at Tallapuram Road, Chebrolu Village, Unguturu Mandal, Eluru. 3.Residential duplex house (193 Sq Yards), bearing D.No.7/2, Situated opp: Sivalayam, Chebrolu Gram Panchayat, Ungutur Mandal, Eluru. 4. Factory land of Ac 2.00 cents (9680.00 Sq Yds) and Buildings/Godowns situated thereon and Hypothecation of Plant & Machinery of M/s Sri Lakshmi Krishna Polymers, comprised in R.S. No.68/3, situated at Nallamadu Village, Unguturu Mandal, Eluru.	1. Dasari Lakshmi, 2. Dasari Krishna Rao, 3. Dasari Krishna Rao, 4. Dasari Lakshmi		
5930	ISAKHAPATANA	Eluru	ARB, Tadepalligudem	ANDHRA PRADESH	Akilasree Cashew Products	Karri Srinivasa Reddy	S.No.71-1C Near Anusri Godowns, Bhupalapatnam, Rajahmundry	Anaparthi, E.G.dist	32700000.00	Loss	31.08.2019	Part and Parcel of the vacant site, with building, RCC roof sheds in an extent of AC 0.99 cents located at RS No. 71/1A, 74/2B, Main road, Bhupalapatnam village, Rajanagaram Mandal	Karri Srinivasa Reddy		

Display of information - Secured assets possessed under the SARFAESI Act, 2002													
SI no	ZO	RO	BRANCH	STATE	BORROWER NAME	GUARANTOR NAME (WHEREVER APPLICABLE)	REGISTERED ADDRESS OF THE BORROWER	REGISTERED ADDRESS OF THE GUARANTOR(Wherever applicable)	Outstanding Amount ( In Rs)	Asset Classification	Date of Asset Classification	Details of security possessed	Name of the Title Holder of the security possessed
5931	ISAKHAPATANA	Eluru	ARB, Tadepalligudem	ANDHRA PRADESH	Sri Kala Industries	Bhupathiraju Chandra Kalavathi. Manthena Veera Venkata Satyanarayana Raju. Kalidindi Lakshmi Narayana Raju.	Near D.No.2-141, Neeladripuram Rd., Ungutur	Unguturu, W.G.Dist, AP	16000000.00	Doubtful	14.11.2022	1. Residential vacant site situated in RS No. 8/2A, 7/2E, Plot No. 50 (TLP No. 87/2016 (R)), RDDTP, Rajahmundry Telikicharla Road, Venkataramanagudem, West Godavari measuring 451.44 Sq. Yds . 2. Residential vacant site situated in RS No. 8/2A, 7/2E, Plot No. 1 (TLP No. 87/2016 (R)), RDDTP, Rajahmundry Telikicharla Road, Venkataramanagudem, West Godavari measuring 630.44 Sq. Yds. 3. Residential vacant site situated in RS No. 8/2A, 7/2E, Plot No. 8 (TLP No. 87/2016 (R)), RDDTP, Rajahmundry Telikicharla Road, Venkataramanagudem, West Godavari measuring 435.55 Sq. Yds . 4.Residential vacant site situated in RS No. 408/1C1F, (Old RS No. 408/1), Plot No. 18, Sri Balaji Nagar, Chemmencherry, Sholinganallur, Chennai admeasuring 2108 SFT/195.84 Sq. Mts .	1. Mr. Manthena Veera Venkata Satyanarayana Raju 2. Mr. Manthena Veera Venkata Satyanarayana Raju 3. Mr. Manthena Veera Venkata Satyanarayana Raju 4. Mr. Kalidindi Laxmi Narayana Raju
5932	ISAKHAPATANA	Eluru	ARB, Tadepalligudem	ANDHRA PRADESH	Ruddararaju Ramakrishna Varma	Gadiraju Vara Subbaraju Penmetsa Mahalakshmi	Bhimavaram	Bhimavaram	15400000.00	Doubtful	24.05.2022	1. 235.52 Sq yds vacant residential site in R S No 230/1, 230/2 in plot no 11b situated at Gollalakoderu village and panchayat limits, Palakoderu Mandal. 2. 270 Sq yds vacant residential Site in R S No 157/1 Near Door No 2-150 situated at Kasipadu Village and panchayat limits, Ganapavaram Mandal	1. Mr. Rudraraju Ramakrishna Varma 2.Mr Gadiraju Varada Subbaraju
5933	ISAKHAPATANA	Eluru	ARB, Tadepalligudem	ANDHRA PRADESH	M/s. Uma Sree Enterprises	Mr.Prasadam Shankaraiah Mrs.Prasadam Umadevi Mrs.Prasadam Sridevi	H No.1-38/2, 1-38/3 , Eluru	H No.1-38/2, 1-38/3 , Eluru.	12800000.00	Doubtful	27.02.2022	1. Residential Building H No.1-38/2, 1-38/3 , Eluru. 2.Residential site H No.12-19/1 RS No.54 at Yadagirigutta, Telangana. 3.Residential site at RS No.154/E at Yadagirigutta, Telangana. 4.Residential building H No.12-22/2 RS No.54, Yadagirigutta, Telangana. 5.Residential Site at RS No.54 Yadagirigutta, Telangana. 6. Residential building at D No.6-85, Venkatapuram, Eluru 7.Residential site at RS No.1014 New D No.9-123 Madepalli Road, Venkatapuram, Eluru	1. Prasadam Shankaraiah 2. Prasadam Shankaraiah 3 Prasadam Shankaraiah 4. Prasadam Sridevi 5. Prasadam Shankaraiah 6. Prasadam Shankaraiah 7. Prasadam Shankaraiah
5934	ISAKHAPATANA	Eluru	ARB, Tadepalligudem	ANDHRA PRADESH	Penmatsa Prasad Raju	P Anjana Devi	Door NO 2-42, Velivarru Village, Undi Mandal, WG DT -534199	Door NO 2-42, Velivarru Village, Undi Mandal, WG DT -534199	13600000.00	Doubtful	19.09.2022	Open Residential site having an extent of 1886.72 Sq. Yards situated in RS No. 365/1 at Velivarru Village, Undi Mandal, West Godavari	P Prasad Raju (expired)
5935	ISAKHAPATANA	Eluru	ARB, Tadepalligudem	ANDHRA PRADESH	Patsamatla Satya Venkata Sri Hari Varma	NA	Main Road, Unguturu	NA	14600000.00	Doubtful	28.09.2021	An extent of 660.50 Sq. Yds. at RS No 139/1A, Plot No 38, Kaja Village, Mangalagiri, Guntur	Patsamatla Satya Venkata Sri Hari Varma
5936	ISAKHAPATANA	Eluru	ARB, Tadepalligudem	ANDHRA PRADESH	Patsamatla Padmavathi	Patsamatla Satya Venkata Sri Hari Varma	Main Road, Unguturu	Main Road, Unguturu	15400000.00	Doubtful	27.09.2022	Property to an extent of 507 Sq. Yards situated in RS No.1-94, Unguturu, West Godavari	Patsamatla Satya Venkata Sri Hari Varma
5937	ISAKHAPATANA	Eluru	ARB,Tadepalligudem	ANDHRA PRADESH	Lankapalli Subhashini	NA	Mrs. Lankapalli Sushashini, W/o Lankapalli Satyanarayana, 7D-11-12, Vankaneni Lane, Eastern street, Eluru- 534001	NA	2670688.00	Doubtful	25-09-2023	Flat No.501, 4th Floor, Dasari Lakshmi Durga Apartment, R.S No. 132/2A, 132/2B & 132/3, Mini Bypass, KKR Green City, Venkatapuram Panchayat, Eluru Block No-1, Eluru	Lankapalli Subhashini
5938	ISAKHAPATANA	Eluru	ARB,Tadepalligudem	ANDHRA PRADESH	Malli Mohana Rao	NA	Mr. Malli Mohana Rao, S/o Nagaiah DNO: 7-1-139, Backside of Bible Mission Church, Jangareddygudem,West Godavari-534447	NA	2008541.00	Loss	31-01-2024	180.91 sq.yrds site containing residential building in R.S No.346, D. No. 16-3-421, Mandavalli Chelaka, Behind Z.P. Boys' School, Ward No. 16, Jangareddy gudem Mandal	Malli Mohana Rao
5939	ISAKHAPATANA	Eluru	ARB,Tadepalligudem	ANDHRA PRADESH	Madem Ratna Kumar	NA	Mr. Madem Ratna Kumar, S/o Mr. Madem Nageswara Rao, H.No:7C-9-6/2, Near Little Star School, Eastern Street, Eluru-534001	NA	2441256.00			Subhakarya mansion, Flat No. F-2 (carpet area 920.00sq.ft), 1st floor, R.S No.811/3, Plot No.11, Block No.2, Hope School Road, Venkatapuram-2, Eluru	Madem Ratna Kumar
5940	ISAKHAPATANA	Eluru	ARB,Tadepalligudem	ANDHRA PRADESH	Marapatla Srinu	Marapatla Peddi Raju	Mr. Marapatla Srinu, S/o M.Peddi Raju,H No:3-129, Kunchanapalli Village, Tadepalligudem Mandal, West Godavari-534101	S/o M.Moshenu H No:3-129, Kunchanapalli Village, Tadepalligudem Mandal, West Godavari-534101	1983318.00	Doubtful	17-07-2023	1. Residential land & building in extent of 161 sq.yrds in B S No. 53, Nearest D.No. 4-10, Kunchanapalli Village, Tadepalligudem mandal, W.G.Dt. 2. Residential vacant site in an extent of 194 sq.yrds, B S No. 53, nearest D.No.4-10, Kunchanapalli village, Tadepalligudem mandal, W.G Dt.	Marapatla Srinu

Display of information - Secured assets possessed under the SARFAESI Act, 2002													
Sl no	ZO	RO	BRANCH	STATE	BORROWER NAME	GUARANTOR NAME (WHEREVER APPLICABLE)	REGISTERED ADDRESS OF THE BORROWER	REGISTERED ADDRESS OF THE GUARANTOR(Wherever applicable)	Outstanding Amount ( In Rs)	Asset Classification	Date of Asset Classification	Details of security possessed	Name of the Title Holder of the security possessed
5941	ISAKHAPATANA	Eluru	ARB,Tadepalligudem	ANDHRA PRADESH	Mundru Jaya lakshmi	NA	Mrs. Mundru Jayalakshmi, W/o Mundru Prasada Rao, 5-99, Dubacherla, Nallajerla mandal-534112	NA	4170909.00			Residential and Commercial Land and Ground Floor+First Floor Building ad measuring 872 sq yards Situated in R.S. No. 948/3, D No 4-139/A, Chebrole Road, Dubacherla, Nallajerla,West Godavari dt	Mundru Jaya lakshmi
5942	ISAKHAPATANA	Eluru	ARB,Tadepalligudem	ANDHRA PRADESH	Giduturi Lakshmi Jayasri	NA	Mrs. Giduturi Lakshmi Jayasri, W/o Mr. G Venkata Satyanarayana, D.No. 8-131-1, Sunkaravari Thota, Near Panchayati Cheruvu, Eluru-534001	NA	2345259.00	Doubtful	31-03-2021	Residential flat No. S1, 2nd floor, Plot No. 167, VNR Grand City venture, TLP No. 120/2013/R, Block No. 3, Ponangi Road, Venkatapuram Panchayati, Eluru.	Giduturi Lakshmi Jayasri
5943	ISAKHAPATANA	Eluru	ARB,Tadepalligudem	ANDHRA PRADESH	Mohan Sai Traders	Guduri LSV Prasad	C/o- GSLV Prasad, RS No.120-4, M Nagulapalli, Dwaraka Tirumala, WG Dt.- 534426	C/o- GSLV Prasad, RS No.120-4, M Nagulapalli, Dwaraka Tirumala, WG Dt.- 534426	2544323.00			1. Land measuring 164 sq.yrds & RCC roofed ground floor building at R.S No. 11/5, Block No. 08, Hanumangudem, Dwaraka Tirumala, West Godavari Dt.- 534425 2. 1452 sq.yrds of land and Mohan Sai Rice & Floor Mill at R.S No. 120/4, M Nagulapalli village, Dwaraka Tirumala, West Godavari Dt.- 534425	Guduri Durga Bhavani
5944	ISAKHAPATANA	Eluru	ARB,Tadepalligudem	ANDHRA PRADESH	Vijayalakshmi Mahanti	NA	Mrs. Vijayalakshmi Mahanti, W/o- Sridhar Mahanti, 5-4, Jagannadhapuram Road, Nallajerla - 534112	NA	2023367.00	Doubtful	27-04-2023	Flat No. 107, 1st Floor, area 945 sq.ft. Maddipati Heights Apartment, R.S.No. 307/2F, Nallajerla, Ananthapalli Sub-Division, W.G.Dt.	Vijayalakshmi Mahanti
5945	ISAKHAPATANA	Eluru	ARB,Tadepalligudem	ANDHRA PRADESH	Suresh Travels	Alapati Suresh Dora	M/s Suresh Travels, Prop: Mr. Alapati Suresh Dora, D No 2-64, Nallajerla Village, Nallajerla - 534112	Mr. Alapati Suresh Dora, S/o Late Dorayya, D No 2-64, Nallajerla Village, Nallajerla - 534112Dear	2511318.00	Doubtful	21-02-2024	1. Residential land & building in extent of 150 sq.yrds at R.S No.575/1, D.No.2-64, Nallajerla 2. Residential land & building in extent of 221 sq.yrds at R.S No. 575/1, D.No. 2-64, Nallajerla 3. Residential land & building in extent of 50 sq.yrds situated at R.S No.575/1, D.No. 2-64, Nallajerla	Alapati Suresh Dora
5946	ISAKHAPATANA	Eluru	ARB,Tadepalligudem	ANDHRA PRADESH	Avanthi Granites	Vaitla Rama Murthy	M/s Avanthi Granites, Prop: Mrs Vaitla Avanthi, W/o V Rama Murthy, D No 73-22-9/12, Flat No 401, Sri Saswatha Greens, AV Appa Rao Road, Rajahmundry-533106	Mr. Vaitla Rama Murthy, S/o Sri Pattabhiramayya, D No 73-22-9/12, Flat No 401, Sri Saswatha Greens, AV Appa Rao Road, Rajahmundry-533106	4625168.00	Doubtful	30-09-2022	1.a Land in Ac 0.87 cent in R.S No. 131/3, Duddukuru village, Devarapalli Mandal. 1.b Land in Ac 0.99 cent in R.S No. 131/2, Duddukuru village, Devarapalli Mandal. 1.c Land in Ac 0.14 cent in R.S No. 132/3, Duddukuru village, Devarapalli Mandal. 2. Land & shopping complexin an extent of 289 sq.yrds situated at near D.No. 19-7, Block No. 9, R.S no. 829/1, Ganesh Chowk Road, Attili village.	Vaitla Rama Murthy
5947	ISAKHAPATANA	Eluru	ARB,Tadepalligudem	ANDHRA PRADESH	Sri Ramanjaneya Granites	MRGK Sabarish	M/s Sri Ramanjaneya Granites, Prop: Mrs Mummareddy Bhavani, W/o MRGK Sabarish, RS no 7, Kondalagudem Village, Gowripatnam Panchyat, Devarapalli Mandal-534313	Mr. MRGK Sabarish, S/o M Venkateswara Rao, Flat No 404, Meenakshi Heights Apartments, A V Apparao Road, Rajahmundry - 533106	4811159.00	Doubtful	28-10-2023	1. Extent of 116.11 sq.yrds vacant site, D.No. 5-10-17 (old) & 5-10-47 (new), Peddapuram village, Ward No. 2, Golivari Street, Peddapuram Mandal, E.G Dt. (old) & Kakinada Dt. (new). 2. Agricultural land to extent of Ac 3.07 cents at R.S. No. 73/1 & 73/2, Decherla village, I. Pangidi panchayat, Kovvur mandal, W.G Dt. (old) & E.G. Dt. (new).	MRGK Sabarish
5948	ISAKHAPATANA	Eluru	ARB,Tadepalligudem	ANDHRA PRADESH	Thunga Rani	NA	Thunga rani, W/o T Nageswara Rao, T-4, Dubli Heights, Kanchana Nagar, Rajahmundry, EG Dt.-533101		4197090.00	Loss	10-10-2021	Extent of 484 sq.yrds at R.S No. 75/2, D.No. 2-104, Gumparru village, Kambotlapalem Panchayathi, Yelamanchili Mandalam, Palakollu SRO	Thunga Rani
5949	ISAKHAPATANA	Eluru	ARB,Tadepalligudem	ANDHRA PRADESH	Gonthireddy Ravikumar	NA	Gonthireddy Ravi Kumar, S/o Veera Venkata Satyanarayana, 3-265/1, Gonthireddi Vari Street, Lingamparthi, Yeleswaram-533429	NA	3351853.00	Doubtful	28-12-2023	Residential land & building measuring 191.66 sq.yrds out of total extent of Ac 1.43 cents with GF + FF at R.S. No.21/2, near D.No. 4-169, Yerravaram village, Yeleswaram Mandal, E.G Dt.	Gonthireddy Ravikumar
5950	ISAKHAPATANA	Eluru	ARB,Tadepalligudem	ANDHRA PRADESH	Thunga Amulya	NA	Mrs. Thunga Amulya W/o T Vijay, Flat No. T-4, Dubli Heights, Kanchana Nagar, Rajahmundry, East Godavari District, PIN- 533101		2797561.00	Loss	10-10-2021	Residential land & building measuring 201.70 sq.yrds out of total extent of Ac 1.43 cents with GF + FF at Sy. No. 21/2, D.No. 4-215, Yerravaram village, Yeleswaram Mandal, EG Dt.	Thunga Amulya
5951	ISAKHAPATANA	Eluru	ARB,Tadepalligudem	ANDHRA PRADESH	Gollamandla Raju	NA	Gollamandala Raju, S/o Abbulu, D.No.85-5-37, Chakravarthi Grand	NA	2553831.00	Doubtful	02-05-2023	RCC building at site measuring 200.25 sq.yrds at R.S No. 274/2, Tammavaram village, Samalkota sub-registry, Kakinada Mandal, EG Dt.	Gollamandla Raju

Display of information - Secured assets possessed under the SARFAESI Act, 2002													
SI no	ZO	RO	BRANCH	STATE	BORROWER NAME	GUARANTOR NAME (WHEREVER APPLICABLE)	REGISTERED ADDRESS OF THE BORROWER	REGISTERED ADDRESS OF THE GUARANTOR(Wherever applicable)	Outstanding Amount ( In Rs)	Asset Classification	Date of Asset Classification	Details of security possessed	Name of the Title Holder of the security possessed
5952	ISAKHAPATANA	Eluru	ARB,Tadepalligudem	ANDHRA PRADESH	Kakinada Kasipathi	NA	Kakinada Kasipathi, D.No.5-51, Munasabuvuri Street, Lingamparthy-533429, AP	NA	2462643.00	Doubtful	24-07-2023	Ground floor building admeasuring 645 sq.fts at site measuring 387.2 sq.yrds at R.S No.111/8 & 111/3 (Near Durga Temple), D.No. 2-50, Nandipudi village, Amalapuram Mandal, EG Dt.	Kakinada Kasipathi
5953	ISAKHAPATANA	Eluru	ARB,Tadepalligudem	ANDHRA PRADESH	Didde Srinivasu	NA	Didde Srinivasu, S/o Bullabayye, H.No.2-79-1, Jagannadhapuram, Palakol-534260	NA	2376189.00	Doubtful	16-07-2023	Land to extent of 193.6 sq.yrds and building constrcted thereon at R.S No. 286, D.No. 1-125, Ramarajulanka village (Pedatippa), Malikipuram Mandalam, EG Dt.	Didde Srinivasu
5954	ISAKHAPATANA	Eluru	ARB,Tadepalligudem	ANDHRA PRADESH	Sayed Haleema Sadiya	NA	Sayed Haleema Sadiya, D/o Sayed Jafer, Saptagiri, Flat No.A3, Near Red bridge, Amalapuram-533201	NA	2103206.00	Doubtful	28-09-2023	Land to extent of 193.6 sq.yrds and building (GF + FF) at R.S No. 7/1E, Near Sub-Registrar Office, Mamidikuduru village, Mamaidikuduru Mandalam, EG Dt.	Sayed Haleema Sadiya
5955	ISAKHAPATANA	Eluru	ARB,Tadepalligudem	ANDHRA PRADESH	Karumanchi Raja Gopala	NA	S/o- K Stalin, H.No.5-54, Kottapeta, Lakshmaneswaram, Narsapur-534275	NA	2089936.00	Doubtful	29-01-2024	Land to extent of 193.6 sq.yrds and GF building thereon at R.S No. 286, D.No.1-125, Ramarajulanka village, Malikipuram Mandalam, EG Dt.	Karumanchi Raja Gopala
5956	ISAKHAPATANA	Eluru	ARB,Tadepalligudem	ANDHRA PRADESH	Didde Yedukondalu	NA	S/o- Bullabullu, D.No.82-1-1-2, A V Apparao Road, Vidyut Colony, Rajamahendravaram-533106	NA	2077510.00	Doubtful	28-09-2023	RCC building situated at R.S No. 450/5, Ac 0-18 cts out of which 96.75 sq.yrds situated at Vaddigudem village, Amalapuram Mandal, EG Dt.	Didde Yedukondalu
5957	ISAKHAPATANA	Eluru	ARB,Tadepalligudem	ANDHRA PRADESH	Dasimsetti Karunakaran	NA	S/o- Dasimsetty Venkateswara Rao, 82/1/1 Kovvuri Arcade, A v Apparao Road, Rajahmundry- 533253	NA	2086438.00	Doubtful	28-09-2023	Land to extent of 435.6 sq.yrds and building (GF + FF) thereon at R.S No. 185/5, Gumparru village, Yelamanchili mandalam, WG Dt.	Dasimsetti Karunakaran
5958	ISAKHAPATANA	Eluru	ARB,Tadepalligudem	ANDHRA PRADESH	Gonthireddy V V Satyanarayana	NA	S/o- Late Rayudu, D.no.6-424, 2nd Street, Mallayyapeta, Rajahmundry Rural- 533105	NA	2070294.00	Doubtful	27-10-2022	Land & building situated in RS No. 161/3, Ac 0.10 cntsin which wstern side Ac 0.02 cnts or 97 sq.yrds situated in EG Dt. Prathipadu Sub-registry, Yeleswaram mandal, Yerravaram Grama Panchayat, Yerravaram village      2. RCC roof G+1 building, D.No. 3-270 in an extent of 200 2/3 sq.yrds Gangadevi Puntha Street, Lingamparthi Street Block No.3, Yeleswaram Mandal, Prathipadu SRO, EG	Gonthireddy V V Satyanarayana 2. Gonthireddy V V Satyanarayana
5959	ISAKHAPATANA	Eluru	ARB,Tadepalligudem	ANDHRA PRADESH	Sri Ganesh Traders	Velaga Adi Lakshmi	Velaga Durga Rao, S/o- V Suri Rao, Pothunuru, Eluru-534442	W/o- Velaga Durga Rao, H.No.5-165, Maddala Vari Veedhi (bazaar), Pothunuru Po, Denduluru Mandal	5956067.00			1. Commercial site admeasuring 387.60 sq.yrds together with 2 Nos. sheds in RS No. 16/2 at Dosapadu (V) and Panchayath, Denduluru (M), WG Dt.    2. Vacant house site admeasuring 140-4-0 sq.yrds in RS No. 766/3, Near D.No.4-15, Block No.2 at Sri rama Nagar colony, Venkatapuram Panchayat, Eluru Mandal    3. Vacant house site admeasuring 200 sq.yrds situated in RS No.125/1, 126/3, 132/4, 133/1, 2 , near D.No.9-1125/1, approved layout PR No.7/88, Plot No.4 situated at Exchane Colony, Vatluru (V) & panchayath, Pedapadu (M), WG Dt.    4. Vacant house site admeasuring 200 sq.yrds situated in RS No.143/5, near D.No.4-105, approved layout LP No.33/92, Plot No.9 at Vidyuth Nagar Colony, Vatluru (V) & Panchayath, Pedapadu (M), WG Dt.	Velaga Durga rao & V Adi Lakshmi
5960	ISAKHAPATANA	Eluru	ARB,Tadepalligudem	ANDHRA PRADESH	Kalingi Murali Krishna	NA	S/o- kalingi Subba Rao, K Kannapuram- 534311	NA	2689338.00			Land & building in RS No.113/1, D.No.3-63, behind cinema hall, kannapuram village, Ward No.3, Koyyalgudem Mandal, Eluru Dt.	Kalingi Murali Krishna
5961	ISAKHAPATANA	Eluru	ARB,Tadepalligudem	ANDHRA PRADESH	Mattaparathi Durga Siva Prasad	NA	S/o- Veera Bhaskara Rao, D.No.6-424, 2nd Street, Mallayya Peta, Rajahmundry-533105	NA	2205599.00	Doubtful	15-05-2023	Ground floor RCC roofed residential building admeasuring 205.7 sq.yrds in D.No. 3-73, RS No.302/4, Gumparru village & Grama panchayat, Yelamanchili Mandal, WG Dt.	Mattaparathi Durga Siva Prasad
5962	ISAKHAPATANA	Eluru	ARB,Tadepalligudem	ANDHRA PRADESH	Tirumala Ramesh	NA	5-73, Kadimpunta, Ilapakurru-534266	NA	2735762.00	Doubtful	25-01-2024	Residential house site 367 sq.yrds at RS No.499/1C, 1D, Valluru village, Valluru Grama Panchayat, Achanta Mandal, WG Dt.	Tirumala Ramesh
5963	ISAKHAPATANA	Eluru	ARB,Tadepalligudem	ANDHRA PRADESH	S R aqua enterprises	ch n v kumar	d no.19-10-28/2,bank colony,reddy colony,bhimavaram-534201,AP	D no.15-199,medidavari street,veeravasaram-534235,AP	3996543.61	Doubtful	27-11-2023	extent of 996.50 sq.yards of site in four items (i.e, 328.91Sq yards+188.88 Sq Yards+267.67 Sq Yards+211.04 sq yds) of site in R.S.No:406/1B,406/5,424/1B,424/2 and nearest D No: 3-142, property situated at Srungavruksham village and Gram panchayat, Palakoderu Mandal, Veeravasaram S.R.O limits, W.G.Dist with in the following items. in the name of Mr.Veera Harinath Babu, proprietor of M/s.S.R Aqua Enterprises.	veera haranadhbabu



Display of information - Secured assets possessed under the SARFAESI Act, 2002													
Sl no	ZO	RO	BRANCH	STATE	BORROWER NAME	GUARANTOR NAME (WHEREVER APPLICABLE)	REGISTERED ADDRESS OF THE BORROWER	REGISTERED ADDRESS OF THE GUARANTOR(Wherever applicable)	Outstanding Amount ( In Rs)	Asset Classification	Date of Asset Classification	Details of security possessed	Name of the Title Holder of the security possessed
5964	ISAKHAPATANA	Eluru	ARB,Tadepalligudem	ANDHRA PRADESH	sri rohit agencies	Mr. VEERA HARINATH BABU	W/o Veera Harnath Babu D.No:19-10-28/2, Bank colony, Reddy Colony, Bhimavaram W.G Dist., AP - 534201	S/o Rama Surya Chandra Rao D.No:19-10-28/2, Bank colony, Reddy Colony, Bhimavaram W.G Dist., AP - 534201	4734615.70	Doubtful	31-07-2023	extent of 1181.06 sq. yards of site in two items (880.05 + 301.01) of plots out of Ac.3-72 ctc in RS No:406/1B, 406/5, 424/1B, 424/2 and near D. No.3-142, and approved lay out plan issued by D.T.C.P. , Rajahmundry in C. No. 1665/2013/R2, D.T.L.P. No.172/2013/R property situated at Srungavruksham village and Grama Panchayat area, Palakoderu Mandal, Veeravasaram S.R.O limit, W.G. dist., AP	veera haranadhbabu
5965	ISAKHAPATANA	Eluru	ARB,Tadepalligudem	ANDHRA PRADESH	sri venkateswara hardwares	k sireesha	opp.police station,mogaltur,west godavari district	opp.police station,mogaltur,west godavari district	533130.20	Doubtful		1.residential land extent 11035 sq yds at godavari peta,mogaltur,wg dt ap 2.land n bldg extent 532.40 sq yds at opp police station,mogaltur,wg dt ap	k nageswara rao
5966	ISAKHAPATANA	Eluru	ARB,Tadepalligudem	ANDHRA PRADESH	dasari doctor babu	Mr Tadikonda Samuel Christopher	S/o Mr Samuel Near Church Street VADDIPARRU West Godavari Dist. - 537267	S/o Mr Jacob Augustine D No: 4-4-30/1, Krishnine pet PALAKOLLU - 534260 West Godavari Dist.	4051761.00	Loss	27-09-2021	extant of 95.50 Sq Yds of site with residential RCC building in TS No 101/57, D No:23/B-7-20/1, Near Sri Tirupathamma temple, Vasavari Street, RR Peta, Eluru	doctor dasari babu
5967	ISAKHAPATANA	Eluru	ARB,Tadepalligudem	ANDHRA PRADESH	sri jaladurga timber depot	Mrs Simhadri Jala Durga	S/o Mr. S V Narasimha Rao D No. 15-137/1 RS No 501/9 Gollagudem. Mogaltur Mandal West Godavari Dist. AP - 534281	W/o Venkata Narasimha Rao D No 15-137/1, RS No. 501/9 Gollagudem, Mogaltur Mandal West Godavari Dist. AP - 534281	2848041.05	Doubtful	01-03-2023	Vacant site to an extent of 242 Sq Yds in RS No 501/9, Near door No.15-137 located at Mogaltur, West Godavari Dist. A.P	mrs.simhadri jaladurga
5968	ISAKHAPATANA	Eluru	ARB,Tadepalligudem	ANDHRA PRADESH	mutyala durga prasad	mutyala durga naga anusha	Flat no D1,4th floor,satyakrishna homes,Bhimavaram Flat no D1,4th floor,satyakrishna homes,Bhimavaram	Flat no D1,4th floor,satyakrishna homes,Bhimavaram Flat no D1,4th floor,satyakrishna homes,Bhimavaram	2976931.00	Loss	27-02-2022	Residential flat no:D1,4th floor,satyakrishna homes,Bhimavaram	mutyala durga prasad
5969	ISAKHAPATANA	Eluru	ARB,Tadepalligudem	ANDHRA PRADESH	Tarapatla veeraswamy	Mr Dasari Doctor Babu	D No: 33-6-13, Atchugatlapalem Chitarai Cheruvu Gattu 17th ward, PALAKOLLU - 534260 West Godavari Dist.	Near Church Street VADDIPARRU - 534267 West Godavari Dist.	4038921.00	Loss	27-09-2021	extant of 89.50 Sq Yds of site with residential RCC building in TS No 101/57, D No:23/B-7-20/1, Near Sri Tirupathamma temple, Vasavari Street, RR Peta, Eluru	Tarapatla veeraswamy
5970	ISAKHAPATANA	Eluru	ARB,Tadepalligudem	ANDHRA PRADESH	pakerla mohan rao	tarapatla veeraswamy	d.no.16-2-55/1,pakerla vari street,narsapuram,w.g dt ap	D No: 33-6-13, Atchugatlapalem Chitarai Cheruvu Gattu 17th ward, PALAKOLLU - 534260 West Godavari Dist.	3199332.82	Doubtful	30-04-2023	land&building in extent 110.71 sq yds at D.NO.20B-6-39,44th division,gandhi nagar,kankalana vari street,eluru,wg dt ap	pakerla mohan rao
5971	ISAKHAPATANA	Eluru	ARB,Tadepalligudem	ANDHRA PRADESH	sri kalyanachakravorty agencies	j saayeswari	DNO.18-1-30,31 gold market,main road,palakol	DNO.18-1-30,31 gold market,main road,palakol	2153325.25	Doubtful	28-02-2024	RCC gr+first floor bldg. extent97 sq yds at bollavari street,palakol	j venkataramaiah
5972	ISAKHAPATANA	Eluru	ARB,Tadepalligudem	ANDHRA PRADESH	pasupuleti vani	dagani chanti	d.no.2-149/3,jakkaram-534206,wg dt AP	D.NO.2-149/3,1st street,jakkaram-534206,wg dt AP	1386629.90	Loss	25-12-2022	land&building in extent 159.23 sq yds at D.NO.2-155/1,jakkaram gram panchayat,wg dt ap	pasupuleti vani
5973	ISAKHAPATANA	Eluru	ARB,Tadepalligudem	ANDHRA PRADESH	kartikeya aqua trading co	perumalla phanikumar	Hno.2-9,opp SBI atm,kapulapeta,undi	Hno.2-9,opp SBI atm,kapulapeta,undi	5000000.00	Doubtful	28-11-2023	Residential land and bldg. in plot no 25 and 26 to an ext 519.70 sq yds comprised in RS no.96/1 situated near DNO.8-121 mahadevapatnam village,undi mandal	perumalla alivelu mangatayaru
5974	ISAKHAPATANA	Eluru	ARB,Tadepalligudem	ANDHRA PRADESH	MB traders and developers	sriramula nagu	DNO.13-10-2/2,bethanipet,mision hospital road,gunupudi,bhimavaram	S O BHARANI KUMAR D NO 13 18 7 3,nallamvarithota,bhimavaram	8772933.92	Doubtful		RCC residential gr+first floor bldg. extent484 sq yds at betanipeta,gunupudi,bhimavaram	palaparthi sree deepa
5975	ISAKHAPATANA	Eluru	ARB,Tadepalligudem	ANDHRA PRADESH	srinivasa rao pedatatla	pedatatla lalitha	D No: 3-184 Venkatanarayana Nagar Palangi Village Vundrajavaram Mandal East Godavari District AP - 534216	D No: 3-184 Venkatanarayana Nagar Palangi Village Vundrajavaram Mandal East Godavari District AP - 534216	2179753.67	Doubtful	29-07-2023	flat no.402,4th floor,royaltowers at karrivarisavaram,tanuku,wg dt ap	pedatatla srinivasa rao

Display of information - Secured assets possessed under the SARFAESI Act, 2002													
Sl no	ZO	RO	BRANCH	STATE	BORROWER NAME	GUARANTOR NAME (WHEREVER APPLICABLE)	REGISTERED ADDRESS OF THE BORROWER	REGISTERED ADDRESS OF THE GUARANTOR(Wherever applicable)	Outstanding Amount ( In Rs)	Asset Classification	Date of Asset Classification	Details of security possessed	Name of the Title Holder of the security possessed
5976	ISAKHAPATANA	Eluru	ARB,Tadepalligudem	ANDHRA PRADESH	srinivasa aqua traders	sanka ramasita	D.NO.9-153/7,main road,elurupadu,kalla mandal wg dt	DNO.9-153/7,main road,elurupadu,kalla mandal wg dt	4480016.11	Doubtful	27-09-2023	RCC residential bldg. in ext 242 sqyds at dno.3-118,RSno.1070/6&1070/7A,guravaipalem village,kalidindi mandal,Krishna	sanka harichandra venkata prasad
5977	ISAKHAPATANA	Eluru	ARB,Tadepalligudem	ANDHRA PRADESH	sri teja aqua traders	tirumani srinivas	DNO.25-9-142,near DNR college,Gandhi nagar,Bhimavaram	DNO.25-9-142,near DNR college,Gandhi nagar,Bhimavaram	8078025.67	Loss	31-08-2023	Residential bldg. in extent 366.80 sq yds at bhupathirajuvari street,sivaraopet,bhimavaram	paidi venkata rao
5978	ISAKHAPATANA	Eluru	ARB,Tadepalligudem	ANDHRA PRADESH	kolaar feeds	kondaveeti laxmana rao	Plot no:50,Industrial state,bhimavaram	Plot no:50,Industrial state,bhimavaram	4022771.25	Doubtful	04-12-2023	Residential flat no.507 at akhila enclave,poranki,vijayawada	yarra ramakrishna ajaykumar
5979	ISAKHAPATANA	Eluru	ARB,Tadepalligudem	ANDHRA PRADESH	sree aquatraders	kancherla sahani sankar	H.NO.4,rajulapeta,chinaamiram,bhimavaram	H.NO.4,rajulapeta,chinaamiram,bhimavaram	5900662.53	Doubtful	28-02-2024	Duplex residential bldg. extent 161 sq yds in RS No.125/8,125/9 at china amiram,bhimavaram	kancherla sahanisankar
5980	ISAKHAPATANA	Eluru	ARB,Tadepalligudem	ANDHRA PRADESH	karri ganapathi rao&sattemma	NOT APPLICABLE	D.NO.6-4,Pothala vari street ,tetali,tanuku,w.g.dt AP	NOT APPLICABLE	2769180.89	Doubtful	03-02-2024	residential rcc gr+first floor bldg extent 393 sq ft at pothula vari street ,tetali	karri ganapathi rao
5981	ISAKHAPATANA	Eluru	ARB,Tadepalligudem	ANDHRA PRADESH	dewasi kesaram	dheera dinesh kumar	D.NO.20-10-12,RP road,tanuku	DAYAL SINGH,D.NO258321,main road,tanuku.	3146810.05	substd	28-02-2024	FLAT no.404,ivth floor,iswarya complex,tanuku	dewasi kesaram
5982	ISAKHAPATANA	Eluru	ARB,Tadepalligudem	ANDHRA PRADESH	n k industries	m hemasatya nagakumari	Dno.3-191,primary school road,palangi,undrajavaram mandal,wg dt	Dno.3-191,primary school road,palangi,undrajavar am mandal,wg dt	4690422.25	Doubtful	28-02-2024	Land and bldg. ext 200.44 sq yds in plot no.43 in RS NO.15/2b and 152a of palangi villageundrajavaram mandal wg dt	m hemasatya nagakumari
5983	ISAKHAPATANA	Visakhapatnam	ARB Visakhapatnam	ANDHRA PRADESH	M/s Sri Srinivasa Spintex Pvt Ltd	NOT APPLICABLE	M/s. Sri Srinivasa Spintex (India) Ltd, represented by its Managing Director Shri Eethkota Konda Babu s/o Satyanarayana and Executive Director Shri Eethakota Hema Venkata Suresh s/o Kondababu regd office situated at # 104, K.N.Road, Pedatadepalli village, Tadepalligudem, West Godavari District.A.P-534101 (PAN.No AALCS1668N)	NOT APPLICABLE	974234888.62	Doubtful	27-02-2023	AC 7.02 Cents Industrial Land and Building R S No. 477/4 A,B,C,D,E,F,G at Pedatadepalli Village in the name of SSIL.(FACTORY LAND & BUILDING)	M/s Sri Srinivasa Spintex Pvt Ltd
5984	ISAKHAPATANA	Visakhapatnam	ARB Visakhapatnam	ANDHRA PRADESH	M/s Sri Srinivasa Spintex Pvt Ltd	NOT APPLICABLE	M/s. Sri Srinivasa Spintex (India) Ltd, represented by its Managing Director Shri Eethkota Konda Babu s/o Satyanarayana and Executive Director Shri Eethakota Hema Venkata Suresh s/o Kondababu regd office situated at # 104, K.N.Road, Pedatadepalli village, Tadepalligudem, West Godavari District.A.P-534101 (PAN.No AALCS1668N)	NOT APPLICABLE	974234888.62	Doubtful	27-02-2023	p&m	M/s Sri Srinivasa Spintex Pvt Ltd
5985	ISAKHAPATANA	Visakhapatnam	ARB Visakhapatnam	ANDHRA PRADESH	M/s Sri Srinivasa Spintex Pvt Ltd	NOT APPLICABLE	M/s. Sri Srinivasa Spintex (India) Ltd, represented by its Managing Director Shri Eethkota Konda Babu s/o Satyanarayana and Executive Director Shri Eethakota Hema Venkata Suresh s/o Kondababu regd office situated at # 104, K.N.Road, Pedatadepalli village, Tadepalligudem, West Godavari District.A.P-534101 (PAN.No AALCS1668N)	NOT APPLICABLE	974234888.62	Doubtful	27-02-2023	Ac 0.60 ½ Cents Land R S No. 462/2, Tadepalli Village,Ramannagudem Gram Panchayat, West Godavari in the name of SSIL.& (Worker's Quarter) (Under TL-V R S No. 462/2, Pedatadepalli Village	M/s Sri Srinivasa Spintex Pvt Ltd

Display of information - Secured assets possessed under the SARFAESI Act, 2002													
Sl no	ZO	RO	BRANCH	STATE	BORROWER NAME	GUARANTOR NAME (WHEREVER APPLICABLE)	REGISTERED ADDRESS OF THE BORROWER	REGISTERED ADDRESS OF THE GUARANTOR(Wherever applicable)	Outstanding Amount ( In Rs)	Asset Classification	Date of Asset Classification	Details of security possessed	Name of the Title Holder of the security possessed
5986	ISAKHAPATANA	Visakhapatnam	ARB Visakhapatnam	ANDHRA PRADESH	M/s Sri Srinivasa Spintex Pvt Ltd	M/S SRINIVASA TRADERS	M/s. Sri Srinivasa Spintex (India) Ltd, represented by its Managing Director Shri Eethkota Konda Babu s/o Satyanarayana and Executive Director Shri Eethakota Hema Venkata Suresh s/o Kondababu regd office situated at # 104, K.N.Road, Pedatadepalli village, Tadepalligudem, West Godavari District.A.P-534101 (PAN.No AALCS1668N)	M/s Sri Srinivasa Traders, represented by its partners Shri Eethakota Kondababu s/o Satyanarayana, Shri Eethakota Hema Venkata Suresh, s/o kondababu # 2-6-2, Near Railway station , Jubilee road, Tadepalligudem, West Godavari District.A.P-534101	974234888.62	Doubtful	27-02-2023	820 sq ,yards of vacant site in Ac2.15cents in the southern side of Ac 4.30 cents in the eastern side of Ac6.67 cents as a single block i.e to an extent of Ac4.00cents, in R.S No 78/1to an extent of Ac 2.67 cents in RS No 78/2 of kadakatia village to the nearest D,NO 1-85-17, OF wARD no 1, block no1 of Tadepalligudem municipality, tadepalligudem subdivision ,west godavari districy held in the name of M/S SRINIVASA TRADERS	M/S SRINIVASA TRADERS
5987	ISAKHAPATANA	Visakhapatnam	ARB Visakhapatnam	ANDHRA PRADESH	M/s Sri Srinivasa Spintex Pvt Ltd	Mr E.Kondababu	M/s. Sri Srinivasa Spintex (India) Ltd, represented by its Managing Director Shri Eethkota Konda Babu s/o Satyanarayana and Executive Director Shri Eethakota Hema Venkata Suresh s/o Kondababu regd office situated at # 104, K.N.Road, Pedatadepalli village, Tadepalligudem, West Godavari District.A.P-534101 (PAN.No AALCS1668N)	Shri Ethakota Konda Babu, s/o Satyanarayana, aged about 53 years, resident of # 4-48-4, unnamatla vari street , Near Satyasaibaba Temple , Subbaraopeta, Tadepalligudem, West Godavari District.A.P-534101	974234888.62	Doubtful	27-02-2023	1341 Sq Yds of vacant site in the western sideof 4840Sq Yds of tsite in RS No 21/4,21/5 of Tadepalligudem town to the nearest Dr No 11-3-11/1 of 11TH block 26th ward of Tadepallidudem municipality, tadepalligudem subdivision, west godavari held in the name of Mr E.Kondababu(SURVEY NUMBER IS IN THE PROHIBITED PROPERTY LIST)	Mr E.Kondababu
5988	ISAKHAPATANA	Visakhapatnam	ARB Visakhapatnam	ANDHRA PRADESH	M/s Sri Srinivasa Spintex Pvt Ltd	Mr. E. Kondababu and Mr. E. Bhimasankara Rao	M/s. Sri Srinivasa Spintex (India) Ltd, represented by its Managing Director Shri Eethkota Konda Babu s/o Satyanarayana and Executive Director Shri Eethakota Hema Venkata Suresh s/o Kondababu regd office situated at # 104, K.N.Road, Pedatadepalli village, Tadepalligudem, West Godavari District.A.P-534101 (PAN.No AALCS1668N)	Shri Ethakota Konda Babu, s/o Satyanarayana, aged about 53 years, resident of # 4-48-4, unnamatla vari street , Near Satyasaibaba Temple , Subbaraopeta, Tadepalligudem, West Godavari District.A.P-534101	974234888.62	Doubtful	27-02-2023	ITEM 1- 338 ½ sq yds + 150 ¾ sq yds site with Hotel Dhana Residency RS No.154 with asst. No.21897; old asst. no.132170; 2nd block; 5th ward; (old 13th ward) in Tadepalligudem (near Railway Station) held in the name of M/S Sri Dhana Residency represented by Mr. E. Kondababu and Mr. E. Bhimasankara Rao  ITEM 2- EM of 254.60 Sq. Yards of vacant housing site situated at RS No. 6 situated at near D No. 2-12-11, Railway Station Road, North Side NGO home, Tadepalligudem, West Godavari held in the name of Mr. E. Kondababu	Mr. E. Kondababu and Mr. E. Bhimasankara Rao
5989	ISAKHAPATANA	Visakhapatnam	ARB Visakhapatnam	ANDHRA PRADESH	M/s Sri Srinivasa Spintex Pvt Ltd	M/S Sri Srinivasa Traders represented by Shri EthakotaHemaVenkata Suresh & Shri EthakotaKondababu (partnership firm)	M/s. Sri Srinivasa Spintex (India) Ltd, represented by its Managing Director Shri Eethkota Konda Babu s/o Satyanarayana and Executive Director Shri Eethakota Hema Venkata Suresh s/o Kondababu regd office situated at # 104, K.N.Road, Pedatadepalli village, Tadepalligudem, West Godavari District.A.P-534101 (PAN.No AALCS1668N)	M/s Sri Srinivasa Traders, represented by its partners Shri Eethakota Kondababu s/o Satyanarayana, Shri Eethakota Hema Venkata Suresh, s/o kondababu # 2-6-2, Near Railway station , Jubilee road, Tadepalligudem, West Godavari District.A.P-534101	974234888.62	Doubtful	27-02-2023	Undivided site of 16.25 sqyds out of 747 Sqyds RCC Roof Ground floor two shops R S no 230, K N Road, Dr No 11-1-84/22,23, Gandhi Reddy Complex, SBH Premises, Tadepalligudem, W G Dt. Held in the name of M/S Sri Srinivasa Traders represented by Shri EthakotaHemaVenkata Suresh & Shri EthakotaKondababu (partnership firm)	M/S Sri Srinivasa Traders represented by Shri EthakotaHemaVenkata Suresh & Shri EthakotaKondababu (partnership firm)

Display of information - Secured assets possessed under the SARFAESI Act, 2002													
SI no	ZO	RO	BRANCH	STATE	BORROWER NAME	GUARANTOR NAME (WHEREVER APPLICABLE)	REGISTERED ADDRESS OF THE BORROWER	REGISTERED ADDRESS OF THE GUARANTOR(Wherever applicable)	Outstanding Amount ( In Rs)	Asset Classification	Date of Asset Classification	Details of security possessed	Name of the Title Holder of the security possessed
5990	ISAKHAPATANA	Visakhapatnam	ARB Visakhapatnam	ANDHRA PRADESH	M/s Sri Srinivasa Spintex Pvt Ltd	Mr. E. HemaVenkata Suresh	M/s. Sri Srinivasa Spintex (India) Ltd, represented by its Managing Director Shri Eethkota Konda Babu s/o Satyanarayana and Executive Director Shri Eethakota Hema Venkata Suresh s/o Kondababu regd office situated at # 104, K.N.Road, Pedatadepalli village, Tadepalligudem, West Godavari District.A.P-534101 (PAN.No AALCS1668N)	Shri Eethakota Hema Venkata Suresh, s/o Konda Babu, aged about 28 years, resident of 4-48-4, unnamatla vari street , Near Satyasaibaba Temple , Subbaraopeta, Tadepalligudem, West Godavari District.A.P-534101	974234888.62	Doubtful	27-02-2023	EM of 332 Sq. Yards vacant housing site situated at RS no. 39, Plot No. 23, LP no. 553/83, near D no. 14-32-2, Opp to substation, Greenways road, Ambedkar Nagar, Kadakatla Area, Tadepalligudem, West Godavari. Held in the name of Mr. E. HemaVenkata Suresh	Mr. E. HemaVenkata Suresh
5991	ISAKHAPATANA	Visakhapatnam	ARB Visakhapatnam	ANDHRA PRADESH	M/s Sri Srinivasa Spintex Pvt Ltd	MrE.Kondababu	M/s. Sri Srinivasa Spintex (India) Ltd, represented by its Managing Director Shri Eethkota Konda Babu s/o Satyanarayana and Executive Director Shri Eethakota Hema Venkata Suresh s/o Kondababu regd office situated at # 104, K.N.Road, Pedatadepalli village, Tadepalligudem, West Godavari District.A.P-534101 (PAN.No AALCS1668N)	Shri Eethakota Konda Babu, s/o Satyanarayana, aged about 53 years, resident of # 4-48-4, unnamatla vari street , Near Satyasaibaba Temple , Subbaraopeta, Tadepalligudem, West Godavari District.A.P-534101	974234888.62	Doubtful	27-02-2023	964 SQ YARDS of house site situated in west godavari district, tadepalligudem sub division , tadepalligudem municipality in Ward no 28 & present assessment no is 3196 & the nearer to Dr No 12-5-3 held in the name of MrE.Kondababu	MrE.Kondababu
5992	ISAKHAPATANA	Visakhapatnam	ARB Visakhapatnam	ANDHRA PRADESH	M/s Sri Srinivasa Spintex Pvt Ltd	M/S Sri Srinivasa Spintex India Ltd.	M/s. Sri Srinivasa Spintex (India) Ltd, represented by its Managing Director Shri Eethkota Konda Babu s/o Satyanarayana and Executive Director Shri Eethakota Hema Venkata Suresh s/o Kondababu regd office situated at # 104, K.N.Road, Pedatadepalli village, Tadepalligudem, West Godavari District.A.P-534101 (PAN.No AALCS1668N)		974234888.62	Doubtful	27-02-2023	EM of 5614 sq. yds. (Ac.1.16 cents) of site situated at RS no.477/2, nearest Door No.8-104, situated at K.N.Road, Ramannagudem Village, TP Gudem held in the name of M/S Sri Srinivasa Spintex India Ltd.	M/S Sri Srinivasa Spintex India Ltd.
5993	ISAKHAPATANA	Visakhapatnam	ARB Visakhapatnam	ANDHRA PRADESH	M/s Sri Srinivasa Spintex Pvt Ltd	Mrs.E.Dhanalakshmi w/o Mr. E.Kondababu	M/s. Sri Srinivasa Spintex (India) Ltd, represented by its Managing Director Shri Eethkota Konda Babu s/o Satyanarayana and Executive Director Shri Eethakota Hema Venkata Suresh s/o Kondababu regd office situated at # 104, K.N.Road, Pedatadepalli village, Tadepalligudem, West Godavari District.A.P-534101 (PAN.No AALCS1668N)	Mrs Eethakota Dhanalakshmi, w/o Eethakota Konda Babu # 4-48-4, unnamatla vari street , Near Satyasaibaba Temple , Subbaraopeta, Tadepalligudem, West Godavari District.A.P-534101	974234888.62	Doubtful	27-02-2023	EM of Ac 4.39 cents land with AC sheet godowns, RCC GF office building situated at RS no.544/2G1, 544/2G3, 544/2H1, 544/2H3, 544/3D1, 544/3D3, 544/5D1 Modugagunta Village, TP Gudem (M) held in the name of Mrs.E.Dhanalakshmi w/o Mr. E.Kondababu	Mrs.E.Dhanalakshmi w/o Mr. E.Kondababu

Display of information - Secured assets possessed under the SARFAESI Act, 2002													
Sl no	ZO	RO	BRANCH	STATE	BORROWER NAME	GUARANTOR NAME (WHEREVER APPLICABLE)	REGISTERED ADDRESS OF THE BORROWER	REGISTERED ADDRESS OF THE GUARANTOR(Wherever applicable)	Outstanding Amount ( In Rs)	Asset Classification	Date of Asset Classification	Details of security possessed	Name of the Title Holder of the security possessed
5994	ISAKHAPATANA	Visakhapatnam	ARB Visakhapatnam	ANDHRA PRADESH	M/s Sri Srinivasa Spintex Pvt Ltd	Mrs. Eathakota (Gadam) Swathi w/o Mr. E.H.V.Suresh.	M/s. Sri Srinivasa Spintex (India) Ltd, represented by its Managing Director Shri Eethkota Konda Babu s/o Satyanarayana and Executive Director Shri Eethakota Hema Venkata Suresh s/o Kondababu regd office situated at # 104, K.N.Road, Pedatadepalli village, Tadepalligudem, West Godavari District.A.P- 534101 (PAN.No AALCS1668N)	Mrs Eethakota (Gadam) Swathi w/o Mr. Eethakota Hema Venkata Suresh resident # 4-48-4, unnamatla vari street , Near Satyasaibaba Temple , Subbaraopeta, Tadepalligudem, West Godavari District.A.P- 534101 of Tadepalligudem, West Godavari District	974234888.62	Doubtful	27-02-2023	EM of 800 sq. yds. Vacant residential site situated at R.S.No.1576/897,898,899,900, situated at nearest Door No.26-1/1765/C1, Nellore Bit-1 area, Nellore town held in the name of Mrs. Eathakota (Gadam) Swathi w/o Mr. E.H.V.Suresh.	Mrs. Eathakota (Gadam) Swathi w/o Mr. E.H.V.Suresh.
5995	ISAKHAPATANA	Visakhapatnam	ARB Visakhapatnam	ANDHRA PRADESH	Mr. Korada V V S S Ramagopal S/o Late K Rama Rao	NOT APPLICABLE	Mr. Korada V V S S Ramagopal S/o Late K Rama Rao Door No: 8-52-2, Old CBI Down, China Waltair, Visakhapatnam-530017	NOT APPLICABLE	24405706.94	Doubtful	25-09-2022	All that piece or parcel of land measuring 206.67 sq yds undivided and unspecified share out of total extent of 310 sq yds bearing Plot No: 246, Block No: 13 situated at Old door No: 8-54-1, New Door No: 8-52-2, Assessment No: 30741 covered by TS No: 102 in China Waltair area, Visakhapatnam Municipal Corporation in the Registration Sub District of Visakhapatnam (Regd. Gift Settlement Deed No: 1462/2006 dated 25-03-2006, SRO Visakhapatnam in the name of Mr. Korada V V S S Ramagopal) and bounded as follows: East: Plot No: 247 Property South: Plot No: 245 Property West: 30 feet Road North: 40 feet Road	Mr. Korada V V S S Ramagopal S/o Late K Rama Rao
5996	ISAKHAPATANA	Visakhapatnam	ARB Visakhapatnam	ANDHRA PRADESH	Mr. Korada V V S S Ramagopal S/o Late K Rama Rao	Mrs. Korada Deepamani	Mr. Korada V V S S Ramagopal S/o Late K Rama Rao Door No: 8-52-2, Old CBI Down, China Waltair, Visakhapatnam-530017	Mrs. Korada Deepamani W/o Korada VVSS Ramagopal Door No: 8-52-2, Old CBI Down, China Waltair, Visakhapatnam-530017	24405706.94	Doubtful	25-09-2022	All that site measuring an extent of 285 sq yds or 238.295 sq. mts together with RCC building measuring 1359 sq ft in Ground Floor and 1359 sq ft in First floor bearing Door No: 8-46-2(1), Municipal Assessment No: 32000/1527 with Electricity Connection No: 139758, being southern part of plot no. 92 of Waltair Ward, within the limits of GVMC and Sub-registration of Visakhapatnam (Regd. Sale Deed No: 5930/2013 dated 13-11-2013, SRO Visakhapatnam in the name of Mrs. Korada Deepamani and Mr. Korada VVSS Ramagopal) and total property bounded as follows: East: Plot No: 101-A MIG South: Gedda West: 30 feet wide Road North: 9" (Nine inches) common drainage between this property and House bearing Door No: 8-46-2 in remaining part of Plot No: 100 MIG belonging to Smt Vadakattu Satyavathi.  #Presently Property No. 2 building property under schedule is dismantled and apartment with name "RG Towers" with eight flats is under construction with stilt+ ground + three floors of 8925 sft.	Mr. Korada V V S S Ramagopal S/o Late K Rama Rao & KORADA DEEPAMANI
5997	ISAKHAPATANA	Visakhapatnam	ARB Visakhapatnam	ANDHRA PRADESH	M/s. R G Food Industries Proprietor: Mr. Korada Rama	. Mrs. Korada Deepamani W/o K VVSS Ramgopal, D.No.8-52-2, Old CBI Down, China Waltair, Visakhapatnam-530017 (Guarantor).	M/s. R G Food Industries Proprietor: Mr. Korada Rama Gopal Office: 47-14-1/26, Shop No: 305, 3rd Floor, Sai Shopping Centre, RTC Cross Roads, Dwarakanagar, Visakhapatnam-530016		15316243.38	Doubtful	28-01-2023	Equitable Mortgage of all that site measuring an extent of 200 sq. yds. or 167.227 sq. mts. bearing Plot No. 257, Dolphin Enclave Layout situated in S No. 44 part, Ward No. 16, Block No. 36, Near D.No.10-36-52, Kummariapalem Valandabhoomulu village, Yatha Kummariapalem, Bheemunipatnam Sub Registration, Visakhapatnam District within the limits of Bheemunipatnam Municipal Corporation belonging to Mrs. Korada Deepamani (Regd Sale Deed No: 5816/2004 dated 30.09.2004, Registered on 05.10.2004, SRO Bheemunipatnam)	. Mrs. Korada Deepamani W/o K VVSS Ramgopal, D.No.8-52-2, Old CBI Down, China Waltair, Visakhapatnam- 530017 (Guarantor).
5998	ISAKHAPATANA	Visakhapatnam	ARB Visakhapatnam	ANDHRA PRADESH	M/s. R G Food Industries Proprietor: Mr. Korada Rama	. Mrs. Korada Deepamani W/o K VVSS Ramgopal, D.No.8-52-2, Old CBI Down, China Waltair, Visakhapatnam-530017 (Guarantor).	M/s. R G Food Industries Proprietor: Mr. Korada Rama Gopal Office: 47-14-1/26, Shop No: 305, 3rd Floor, Sai Shopping Centre, RTC Cross Roads, Dwarakanagar, Visakhapatnam-530016	. Mrs. Korada Deepamani W/o K VVSS Ramgopal, D.No.8-52-2, Old CBI Down, China Waltair, Visakhapatnam- 530017 (Guarantor).	15316243.38	Doubtful	28-01-2023	Equitable Mortgage of all that vacant site measuring an extent of 572.99 sq. yds. or 479.014 sq. mts. bearing Plot No: 41, 42, 44, and 45 in S.No. 22 part, Nerallavalasa Madhura Vijayanandapuram village, Nerellavalasa Gram Panchayat, Padmanabham Mandal, Vizianagaram Sub Registration, Visakhapatnam District belonging to Mrs. Korada Deepamani (Regd Sale Deed No: 4880/2005 dated 08.06.2005) and	. Mrs. Korada Deepamani W/o K VVSS Ramgopal, D.No.8-52-2, Old CBI Down, China Waltair, Visakhapatnam- 530017 (Guarantor).

Display of information - Secured assets possessed under the SARFAESI Act, 2002													
Sl no	ZO	RO	BRANCH	STATE	BORROWER NAME	GUARANTOR NAME (WHEREVER APPLICABLE)	REGISTERED ADDRESS OF THE BORROWER	REGISTERED ADDRESS OF THE GUARANTOR(Wherever applicable)	Outstanding Amount ( In Rs)	Asset Classification	Date of Asset Classification	Details of security possessed	Name of the Title Holder of the security possessed
5999	ISAKHAPATANA	Visakhapatnam	ARB Visakhapatnam	ANDHRA PRADESH	M/s. R G Food Industries Proprietor: Mr. Korada Rama	Mrs. Korada Satyaveni Atchamamba W/o Late Rama Rao, D.No.8-52-2, Old CBI Down, China Waltair, Visakhapatnam-530017 (Guarantor).	M/s. R G Food Industries Proprietor: Mr. Korada Rama Gopal Office: 47-14-1/26, Shop No: 305, 3rd Floor, Sai Shopping Centre, RTC Cross Roads, Dwarakanagar, Visakhapatnam-530016	Mrs. Korada Satyaveni Atchamamba W/o Late Rama Rao, D.No.8-52-2, Old CBI Down, China Waltair, Visakhapatnam-530017 (Guarantor).	15316243.38	Doubtful	28-01-2023	Property details :1 Equitable Mortgage of Flat Property in “SAI SHOPPING CENTRE” belonging to Mrs. Korada Satyaveni Atchamamba (Regd. Sale Deed No: 919/1994 dated 17.08.1994, SRO Dwarakanagar)  Schedule 1: All that portion of property bearing plot No. 263A being land admeasuring about 1507.05 sq. yds (1260.09 sq. mts) at Dwarakanagar, covered by T.S.No. 674 & 678, Allipuram Ward, Visakhapatnam Municipal Corporation in the Registration Sub-district of Dwarakanagar in the Registration District of Visakhapatnam and bounded as follows (as per plan-1): North: Plot No. 253A with building East:75’ wide Dwarakanagar Road South:80’ wide Station Road West: Plot No: 262A with double storey Buildings  Schedule 2: All that undivided share approximating to 14.785 sq. yds or 12.362 sq. mts out of Plot No. 263A, land admeasuring about 215 sq. yds at Dwarakanagar, Visakhapatnam, and bounded as follows (as per plan-2): North: Land belonging to K Krishna Kumar East: Land belonging to KC Rao South: 80 feet wide Station Road West: Plot No: 262A with Double Storey Building	Mrs. Korada Satyaveni Atchamamba W/o Late Rama Rao, D.No.8-52-2, Old CBI Down, China Waltair, Visakhapatnam- 530017 (Guarantor).
6000	ISAKHAPATANA	Visakhapatnam	ARB Visakhapatnam	ANDHRA PRADESH	M/s. R G Food Industries Proprietor: Mr. Korada Rama	Mrs. Korada Venkata Roja Ramani Alias Reddy Roja Ramani W/o R.U. Narasimham, Door No. 1-9-10, M.V. P. Colony, Visakhapatnam-530017(Guarantor).	M/s. R G Food Industries Proprietor: Mr. Korada Rama Gopal Office: 47-14-1/26, Shop No: 305, 3rd Floor, Sai Shopping Centre, RTC Cross Roads, Dwarakanagar, Visakhapatnam-530016	Mrs. Korada Venkata Roja Ramani Alias Reddy Roja Ramani W/o R.U. Narasimham, Door No. 1-9-10, M.V. P. Colony, Visakhapatnam-530017(Guarantor).	15316243.38	Doubtful	28-01-2024	Equitable mortgage of vacant land measuring an extent of 250 sq yds or 209.033 sq. mts. bearing Plot No:9, Near Door No: 31-23-3/8 covered by S. No: 72/4, Patta No. 163A, Sri Mahalakshmi Nagar Layout, Kurmanapalem Village, Visakhapatnam Sub Registration, Visakhapatnam District belonging to Mrs. Korada Venkata Roja Ramani (Regd. Sale Deed No: 4477/1981 dated 19.06.1981) within the limits of Visakhapatnam Municipal Corporation and bounded by: East: Plot No: 6South: Plot No:8 West: Plot No: 10 North: 20 feet wide Road	Mrs. Korada Venkata Roja Ramani Alias Reddy Roja Ramani W/o R.U. Narasimham, Door No. 1-9-10, M.V. P. Colony, Visakhapatnam-530017(Guarantor).
6001	ISAKHAPATANA	Visakhapatnam	ARB Visakhapatnam	ANDHRA PRADESH	M/s. R G Water Industries Proprietor: Smt. Korada Deepamani	Sri Korada Rama Gopal	Smt. Korada Deepamani, W/o Sri Korada Rama Gopal, Door No: 8-52-2, Old CBI Down, China Waltair, Visakhapatnam-530017	Sri Korada Rama Gopal, S/o Korada Rama Rao, Door No: 8-52-2, Old CBI Down, China Waltair, Visakhapatnam-530017	12585983.51	Doubtful	28-01-2023	Equitable Mortgage of all that part and parcel of the property consisting of Factory land measuring 462 sq. yds with factory building with AC sheet roofed shed and ground + 1 upper floors RCC water plant building with a plinth area of 2032 sft, situated in S.No.17/1 part, Cherukupalli Village and Panchayat, Bhogapuram Mandal, Sub Registrar Bhogapuram, Vizianagaram District belonging to Mrs. Korada Deepamani	Smt. Korada Deepamani, W/o Sri Korada Rama Gopal
6002	ISAKHAPATANA	Visakhapatnam	ARB Visakhapatnam	ANDHRA PRADESH	M/s. R G Water Industries Proprietor: Smt. Korada Deepamani	Sri Korada Rama Gopal	Smt. Korada Deepamani, W/o Sri Korada Rama Gopal, Door No: 8-52-2, Old CBI Down, China Waltair, Visakhapatnam-530017	Sri Korada Rama Gopal, S/o Korada Rama Rao, Door No: 8-52-2, Old CBI Down, China Waltair, Visakhapatnam-530017	12585983.51	Doubtful	28-01-2023	Equitable Mortgage of vacant land admeasuring 924.00 Sq. Yds or 765.581 Sq. Mts with Plot No's 32, 35 & 36 in survey no. 22 part, Near D.No. 3-158 covered by Patta No. 75B, Nerallavalasa Madhura Vijayanadapuram Village, Nerallavalasa Grama Panchayat, Padmanabham Mandalam, SRO and District Vizianagaram belonging to Mrs. Korada Deepamani (Regd. Sale Deed No: 6021/2006 Dated 27-07-2006, ERD Visakhapatnam)	Smt. Korada Deepamani, W/o Sri Korada Rama Gopal
6003	ISAKHAPATANA	Visakhapatnam	ARB Visakhapatnam	ANDHRA PRADESH	M/s Deepa Traders - Proprietor Mr. Korada Rama Gopal	Mrs. Korada Satyaveni Atchamamba	M/s Deepa Traders - Proprietor Mr. Korada Rama Gopal Alias KVVSS Rama Gopal S/o Korada Rama Rao Office Address: 47-14-1/26, Shop No: 5, 305, 3rd Floor, Sai Shopping Centre, RTC Cross Roads, Dwarakanagar, Visakhapatnam-530016	Smt Korada Satyaveni Atchamamba W/o Korada Rama Rao D. No. 8-52-2, Old CBI Office Down, Waltair, Visakhapatnam	28834888.90	Doubtful	01-02-2023	Equitable Mortgage of vacant site admeasuring 888 sq.yds (as per physical observation 850 Sq. Yds) of Plot No.122 & 123, “Kumilinagar” Murthy Colony, VUDA LP No.28/2007 and Rc 8348/2005/Plg/L3, comprising of S.No.71/2D2 of Tunglam village (as per regularization of Layout) and S.No.71/3 of Tunglam Village (as per sale deed), ward no.65, Sheelanagar, Gajuwaka zone, within the limits of Visakhapatnam Municipal Corporation Area and Registration Sub District Office belonging to Mrs. Korada Satyaveni Atchamamba (Regd. Sale Deed No: 3789/1974 dated 12-08-1974 at SRO Visakhapatnam),	Mrs. Korada Satyaveni Atchamamba

Display of information - Secured assets possessed under the SARFAESI Act, 2002													
Sl no	ZO	RO	BRANCH	STATE	BORROWER NAME	GUARANTOR NAME (WHEREVER APPLICABLE)	REGISTERED ADDRESS OF THE BORROWER	REGISTERED ADDRESS OF THE GUARANTOR(Wherever applicable)	Outstanding Amount ( In Rs)	Asset Classification	Date of Asset Classification	Details of security possessed	Name of the Title Holder of the security possessed
6004	ISAKHAPATANA	Visakhapatnam	ARB Visakhapatnam	ANDHRA PRADESH	M/s Deepa Traders - Proprietor Mr. Korada Rama Gopal	NOT APPLICABLE	M/s Deepa Traders - Proprietor Mr. Korada Rama Gopal Alias KVVSS Rama Gopal S/o Korada Rama Rao Office Address: 47-14-1/26, Shop No: 5, 305, 3rd Floor, Sai Shopping Centre, RTC Cross Roads, Dwarakanagar, Visakhapatnam-530016	NOT APPLICABLE	28834888.90	Doubtful	01-02-2023	Schedule A: Equitable Mortgage of all that piece or parcel of land measuring 25.924 Sq yds or 21.675 sq mts undivided and unspecified out of total extent of 1507.05 sq yds or 1260.09 sq mts, being a Plot no. 263A situated at Dwarakanagar, Visakhapatnam covered by TS no 674 & 678, in Allipuram Ward, Visakhapatnam Municipal Corporation in the Registration Sub-District of Dwarakanagar and in the Registration District of Visakhapatnam belonging to Mr. Korada VVSS Rama Gopal (Regd. Sale Deed No: 2366/2004 dated 27-10-2004 at SRO Dwarakanagar), and property bounded as follows:  Schedule B: Shop No. 5 (office space) in Third floor having 713.53 sft., plinth area in the Apartment building "SAI SHOPPING CENTRE" Dwarakanagar Visakhapatnam - 530016 bearing Door No. 47-14-1/26, and Property Tax assessment No. 49972 in Division No. 28 of Municipal Corporation of Visakhapatnam and having Electrical Service Connection No. DP2/Sc. No. 94953 bounded as follows	Mr. Korada Rama Gopal
6005	ISAKHAPATANA	Visakhapatnam	ARB Visakhapatnam	ANDHRA PRADESH	M/s Ramdeep Enterprises,	Mrs. Korada Deepamani	M/s Ramdeep Enterprises, Door no 47-14-1/26, Shop No 305, 3 <sup>rd</sup> Floor, Sai Shopping Centre, RTC Cross Roads, Dwarakanagar, Visakhapatnam-530016.	Mrs. Korada Deepamani W/o Korada VVSS Ramagopal Door No: 8-52-2, Old CBI Down, China Waltair, Visakhapatnam-530017	10041326.21	Doubtful	24-10-2022	All that piece or parcel of vacant land (converted to Non-agricultural) measuring 0.24 cents or 1161.60 sq yds situated at S.No. 87/14, near D. No. 8-30-12, Siddhartha Nagar, Thotapalem, within the limits of Vizianagaram Municipal Corporation in the Registration Sub District of Vizianagaram and in the Registration District of Vizianagaram belonging to Mrs. Korada Deepamani (Regd. Gift Deed No: 5636/2018 dated 20-08-2018, SRO Vizianagaram	Mrs. Korada Deepamani
6006	ISAKHAPATANA	Visakhapatnam	ARB Visakhapatnam	ANDHRA PRADESH	M/s Pujitha Industries ,Rep by Managing Partner: Mr Kolanuwada Satyanarayana Raju	Mrs Kolanuwada Prasanna Lakshmi W/o Mr Kolanuwada Satyanarayana Raju,Mrs Kolanuwada Surya KumariD/o Mr Kolanuwada Satyanarayana Raju,Mrs Kolanuwada Gopi Suneetha D/o Mr Kolanuwada Satyanarayana Raju	M/s Pujitha Industries ,Rep by Managing Partner: Mr Kolanuwada Satyanarayana Raju Factory:R S No 629, Neeladripuram Road, Unguturu Village and MandalWest Godavari District, Andhra Pradesh	7-18, Main Road, 11 <sup>th</sup> Ward, Alampuram Village ,Near Union Bank of India(eAB), Alampuram, Pentapadu Mandal,West Godavari Dist Andhra Pradesh.	33105310.83	Doubtful	28-04-2020	p&m	Mr Kolanuwada Satyanarayana Raju
6007	ISAKHAPATANA	Visakhapatnam	ARB Visakhapatnam	ANDHRA PRADESH	M/s Pujitha Industries ,Rep by Managing Partner: Mr Kolanuwada Satyanarayana Raju	Mrs Kolanuwada Prasanna Lakshmi W/o Mr Kolanuwada Satyanarayana Raju,Mrs Kolanuwada Surya KumariD/o Mr Kolanuwada Satyanarayana Raju,Mrs Kolanuwada Gopi Suneetha D/o Mr Kolanuwada Satyanarayana Raju	M/s Pujitha Industries ,Rep by Managing Partner: Mr Kolanuwada Satyanarayana Raju Factory:R S No 629, Neeladripuram Road, Unguturu Village and MandalWest Godavari District, Andhra Pradesh	7-18, Main Road, 11 <sup>th</sup> Ward, Alampuram Village ,Near Union Bank of India(eAB), Alampuram, Pentapadu Mandal,West Godavari Dist Andhra Pradesh.	33105310.83	Doubtful	28-04-2020	Immovable property being Factory Land of Ac 6.24 Cents & Buildings situated thereon of M/s Pujitha Industries, comprised in RS No.629/1, bearing D No.2-158, situated at Neeladripuram Road, Unguturu Mandalam, WG District belonging to M/s Pujitha Industries.	Mr Kolanuwada Satyanarayana Raju



Display of information - Secured assets possessed under the SARFAESI Act, 2002													
Sl no	ZO	RO	BRANCH	STATE	BORROWER NAME	GUARANTOR NAME (WHEREVER APPLICABLE)	REGISTERED ADDRESS OF THE BORROWER	REGISTERED ADDRESS OF THE GUARANTOR(Wherever applicable)	Outstanding Amount ( In Rs)	Asset Classification	Date of Asset Classification	Details of security possessed	Name of the Title Holder of the security possessed
6008	ISAKHAPATANA	Visakhapatnam	ARB Visakhapatnam	ANDHRA PRADESH	M/s Pujitha Industries ,Rep by Managing Partner: Mr Kolanuwada Satyanarayana Raju	Mrs Kolanuwada Prasanna Lakshmi W/o Mr Kolanuwada Satyanarayana Raju,Mrs Kolanuwada Surya KumariD/o Mr Kolanuwada Satyanarayana Raju,Mrs Kolanuwada Gopi Suneetha D/o Mr Kolanuwada Satyanarayana Raju	M/s Pujitha Industries ,Rep by Managing Partner: Mr Kolanuwada Satyanarayana Raju Factory:R S No 629, Neeladripuram Road, Unguturu Village and MandalWest Godavari District, Andhra Pradesh	7-18, Main Road, 11 <sup>th</sup> Ward, Alampuram Village ,Near Union Bank of India(eAB), Alampuram, Pentapadu Mandal,West Godavari Dist Andhra Pradesh.	33105310.83	Doubtful	28-04-2020	Immovable property being vacant land, comprised in RS No625/2B, land admeasuring Ac 1.83 Cents, situated at Neeladripuram Village, Unguturu Mandal, WG District belonging to Mr. Kolanuwada Satyanarayana Raju	Mr Kolanuwada Satyanarayana Raju
6009	ISAKHAPATANA	Visakhapatnam	ARB Visakhapatnam	ANDHRA PRADESH	M/s. Pavithra Foam Products	Mrs Kolanuwada Prasanna Lakshmi	M/s. Pavithra Foam Products (represented by its Managing partners Sri Kolanuwada Satyanarayana Raju & Smt Kolanuwada Prasanna Lakshmi) ,Rs.No. 93/6, Alampuram, Pentapadu Mandal, West Godavari District, Andhrapradesh- 534146.	Mrs Kolanuwada Prasanna Lakshmi W/o Mr Kolanuwada Satyanarayana Raju, , 7-18, Main Road, 11th Ward ,Alampuram Village,Near Union Bank of India(eAB), Alampuram,Pentapadu Mandal,West Godavari Dist,	23858080.33	Doubtful	06-08-2021	Industrial Land & Shed situated at RS No. 1051/1 & 1051/2, Door No. 3-4, Pedatadepalli, Tadepalligudem West Godavari district admeasuring 1086 Sq.yds in the name of Mr. Kolanuwada Satyanarayna Raju	Mr. Kolanuwada Satyanarayna Raju
6010	ISAKHAPATANA	Visakhapatnam	ARB Visakhapatnam	ANDHRA PRADESH	M/s. Pavithra Foam Products	Mrs Kolanuwada Prasanna Lakshmi	M/s. Pavithra Foam Products (represented by its Managing partners Sri Kolanuwada Satyanarayana Raju & Smt Kolanuwada Prasanna Lakshmi) ,Rs.No. 93/6, Alampuram, Pentapadu Mandal, West Godavari District, Andhrapradesh- 534146.	Mrs Kolanuwada Prasanna Lakshmi W/o Mr Kolanuwada Satyanarayana Raju, , 7-18, Main Road, 11th Ward ,Alampuram Village,Near Union Bank of India(eAB), Alampuram,Pentapadu Mandal,West Godavari Dist, Andhra Pradesh.	23858080.33	Doubtful	06-08-2021	Industrial Land & Building situated at RS No. 93/6, Alampuram, Pentapadu Mandalam, WG admeasuring 7308.69 Sq. Yds in the name of M/s. Pavithara Foam Products	M/s. Pavithara Foam Products
6011	ISAKHAPATANA	Visakhapatnam	ARB Visakhapatnam	ANDHRA PRADESH	M/S SRI RAVICHANDRA TEXTILES (P) LIMITED,	RAJANI MANCHIKALAPUDI W/O SRINIVASA RAO &ALAPATI LAKSHMI SUMYUKTHA W/O RAVI KUMAR,	M/S SRI RAVICHANDRA TEXTILES (P) LIMITED, D.No. 10, Ponnekallu — 522 018,Tadikonda Mandal, Guntur Dt., A.P.	RAJANI MANCHIKALAPUDI W/O SRINIVASA RAO, FLAT NO 9,5TH FLOOR, BOMMRILLU APPARTMENTS ,5TH LANE,RAJENDRA NAGAR,GUNTUR 522007	269646152.96	Doubtful	29-11-2019	P&M	M/S SRI RAVICHANDRA TEXTILES (P) LIMITED,
6012	ISAKHAPATANA	Visakhapatnam	ARB Visakhapatnam	ANDHRA PRADESH	M/S SRI RAVICHANDRA TEXTILES (P) LIMITED,	RAJANI MANCHIKALAPUDI W/O SRINIVASA RAO &ALAPATI LAKSHMI SUMYUKTHA W/O RAVI KUMAR,	M/S SRI RAVICHANDRA TEXTILES (P) LIMITED, D.No. 10, Ponnekallu — 522 018,Tadikonda Mandal, Guntur Dt., A.P.	RAJANI MANCHIKALAPUDI W/O SRINIVASA RAO, FLAT NO 9,5TH FLOOR, BOMMRILLU APPARTMENTS ,5TH LANE,RAJENDRA NAGAR,GUNTUR 522007	269646152.96	Doubtful	29-11-2019	Land Ac.10.031/2 cents and buildings constructed thereon situated at D. No. 10,11/1,11/3,9/D1 & 9/D3 of Ponnekallu Village, Tadikonda mandal, Guntur belongs to Sri Ravichandra Textiles Pvt Ltd	M/S SRI RAVICHANDRA TEXTILES (P) LIMITED,
6013	ISAKHAPATANA	Visakhapatnam	ARB Visakhapatnam	ANDHRA PRADESH	M/S SRI RAVICHANDRA TEXTILES (P) LIMITED,	RAJANI MANCHIKALAPUDI W/O SRINIVASA RAO &ALAPATI LAKSHMI SUMYUKTHA W/O RAVI KUMAR,	ALAPATI LAKSHMI SUMYUKTHA W/O RAVI KUMAR,	ALAPATI LAKSHMI SUMYUKTHA W/O RAVI KUMAR, D NO 2-1-64 NEAR RAMALAYAM STAMBALAGARUVU, PAITABHIPURAM GUNTUR,522037	269646152.96	Doubtful	29-11-2019	Rural Industrial land situated at D.No.10 & 11/1, Ponnekallu (V), beside Ravichandra textiles, TadikondaMandal, Guntur District.  Extent of site -Ac 8.37 Cents or 40510.80 Sq.yds  Extent of site considered for valuation purpose - 26332.00 Sq.yds (By considering Net area after deducting crosses & approach road)	M/S SRI RAVICHANDRA TEXTILES (P) LIMITED,



Display of information - Secured assets possessed under the SARFAESI Act, 2002													
Sl no	ZO	RO	BRANCH	STATE	BORROWER NAME	GUARANTOR NAME (WHEREVER APPLICABLE)	REGISTERED ADDRESS OF THE BORROWER	REGISTERED ADDRESS OF THE GUARANTOR(Wherever applicable)	Outstanding Amount ( In Rs)	Asset Classification	Date of Asset Classification	Details of security possessed	Name of the Title Holder of the security possessed
6014	ISAKHAPATANA	Visakhapatnam	ARB Visakhapatnam	ANDHRA PRADESH	M/S.Lakshmi Ganapathi Projects	Sadamma Sirasapalli	M/S.Lakshmi Ganapathi Projects,Door no -2-52-42, Mindi Gajuwaka, Pedagantyada,Visakhapatnam 530012	Sadamma Sirasapalli Door no 26-2-331/1, SnehaPuri Colony, E- Seva, Chinnagantyada, Visakhapatnam-530026,AP	1,43,53,939.43	Doubtful	02-01-2022	URBAN RESIDENTIAL LAND WITH AN EXTENT OF 2095.55 SQ YARDS LOCATED AT S NO 69/3 & 69/7 CHHINAGANTYADA VILLAGE,GAJUWAKA BELONGING TOSMT SADAMMA SIRASAPALLI  Extent of site considered for valuation purpose - 1412.22 Sq.yds (By considering Net area after deducting approach road)	Sadamma Sirasapalli
6015	ISAKHAPATANA	Visakhapatnam	ARB Visakhapatnam	ANDHRA PRADESH	M/s.Sri Lakshmi Venkateshwara Agencies, Represented by proprietor KOMMANABOYANA Vinod Kumar	Penneru Kiran and Penneru Revathi,To Kommanaboina Vinod Kumar And Kommanaboina Madhu Naveen	M/s.Sri Lakshmi Venkateshwara Agencies, Represented by proprietor KOMMANABOYANA Vinod Kumar S/O KOMMANABOYANA Kaleswara Rao, D.no.28-1-1/105 3rd road Shanti nagar Eluru Pin :534004	HNO 28-1-105, 3rd Road, Shanti Nagar Eluru-534004, West Godavari	33602162.72	Doubtful	29-10-2018	Item i- Urban Vacant Land admeasuring approximately 9176.58 Sq.ft situated in R.S.No.195/1B, Bapulapadu Mandal and Grama Panchayath, Hanuman Junction, Krishna Dist., A.P. belongs to Penneru Kiran and Penneru Revathi and bounded by: East: Towards Machilipatnam To Kalluru Road, West: Site of Nookala Annapoornamma and Others, North: Site of Kamineni Kutumba Rao, South: Site of 'A' Schedule Property Belongs To Arige Prabhakar  Item ii- Urban Vacant Land admeasuring approximately 9176.58 Sq.ft situated In Rs No.195/1B, Bapulapadu Mandal and Grama Panchayth, Hanuman Junction, Krishna Dist., A.P. Belongs To Kommanaboina Vinod Kumar And Kommanaboina Madhu Naveen and bounded by: East: Towards Machilipatnam To Kalluru Road, West: Site of Nookala Annapoornamma And others, North: Site Belongs To Arige Prabhakar, South: Bandi Vari Tank Bund  Item iii- Urban Vacant Land admeasuring approximately 4588.30 Sq.ft situated In R.S. No. 195/1B, Bapulapadu Mandal and Grama Panchayth, Hanuman Junction, Krishna Dist., A.P. Belongs To Kommanaboina Madhu Naveen and bounded by: East: Towards Machilipatnam To Kalluru Road, West: Site of Nookala Annapoornamma and Others, North: Site Belongs To Devarakonda Bhavani, South: Site Belongs To	Penneru Kiran and Penneru Revathi,To Kommanaboina Vinod Kumar And Kommanaboina Madhu Naveen
6016	ISAKHAPATANA	Visakhapatnam	ARB Visakhapatnam	ANDHRA PRADESH	M/s. Adithya Global Health Care Pvt Ltd,	M SURESH NAIDU	M/s. Adithya Global Health Care Pvt Ltd, Flat No. 302, Surya Prabha Paradise, KGH Down Road, Maharanipeta,Visakhapatnam-530002	Mr. Marrapu Suresh Naidu S/o Late Venkata Naidu, Flat No. 101, Mayura Beach Apartments, Dutch Layout, Near Visakha Museum, China Waltair, Visakhapatnam 530017	171007385.72	Doubtful	29-10-2022	Paripassu charge on Equitable Mortgage of all that site measuring an extent of 894.34 sq yds or 747.784 sq. mts and civil construction with Stilt, Ground, first, second, third and fourth floor bearing Door No. 11-4-2, situated in Plot No. 10 of Rockdale Layout covered by Block No. 53, T.S.No. 1187 of Waltair Ward, within the limits of present Greater Visakhapatnam Municipal Corporation Area, Registrar Office, Visakhapatnam belonging to M/s Adithya Global Health Care Pvt Ltd	M/s. Adithya Global Health Care Pvt Ltd,
6017	ISAKHAPATANA	Visakhapatnam	ARB Visakhapatnam	ANDHRA PRADESH		M SURESH NAIDU	M/s. Adithya Global Health Care Pvt Ltd, Flat No. 302, Surya Prabha Paradise, KGH Down Road, Maharanipeta,Visakhapatnam-530002	Dutch Layout, Near Visakha Museum, China Waltair, Visakhapatnam 530017	171007385.72	Doubtful	29-10-2023	Schedule A: All that piece or parcel of land measuring 12826 sq yds or 10724.03 sq. mts (near Door No. 2-50-12) situated in MVP Colony area thereon covered by Survey Nos. 9/6 part, 9/7A, 9/8B, 9/9A2, 9/9A2B, 10/1, 10/2P, 10/3P,, 10/5A1,10/5A3, 10/5C1, 10/5C1A, 18/5 &18/7 of China Waltair Village, within the limits of the Greater Visakhapatnam Municipal Corporation Area, Registrar Office, Visakhapatnam District. / Schedule B: An undivided and unspecified share of 85.05 sq yds or 71.113 sq mts (out of Vendor No1's undivided share) out of the Schedule-A property bounded and measured by above together with Flat No. 204 in the First Floor measuring 2835 sq ft. (including common areas and balconies) and One Car parking space measuring - 100 sq ft in Cellar Floor of "GADIRAJU EMPIRE" (constructed in Schedule-A land)	M SURESH NAIDU
6018	ISAKHAPATANA	Visakhapatnam	ARB Visakhapatnam	ANDHRA PRADESH	M/s. Adithya Global Health Care Pvt Ltd,	M SURESH NAIDU	M/s. Adithya Global Health Care Pvt Ltd, Flat No. 302, Surya Prabha Paradise, KGH Down Road, Maharanipeta,Visakhapatnam-530002	3.Mr. Marrapu Suresh Naidu S/o Late Venkata Naidu, Flat No. 101, Mayura Beach Apartments, Dutch Layout, Near Visakha Museum, China Waltair, Visakhapatnam 530017	171007385.72	Doubtful	29-10-2022	Schedule A: All that piece and parcel of land measuring 12826 sq yds or 10724.03 sq. mts (near Door No. 2-50-12) situated in MVP Colony area thereon covered by Survey Nos. 9/6 part, 9/7A, 9/8B, 9/9A2, 9/9A2B, 10/1, 10/2P, 10/3P, 10/5A1,10/5A3, 10/5C1, 10/5C1A, 18/5 &18/7 of China Waltair Village, within the limits of the Greater Visakhapatnam Municipal Corporation Area, Registrar Office, Visakhapatnam District. Schedule B: An undivided and unspecified share of 85.05 sq yds or 71.113 sq mts (out of Vendor No1's undivided share) out of the Schedule A property bounded and measured by above together with Flat No. 205 in the First Floor measuring 2835 sq ft. (including common areas and balconies) and One Car parking space measuring - 100 sq ft, in Cellar Floor of "GADIRAJU EMPIRE" (constructed in Schedule-A land.	M SURESH NAIDU

Display of information - Secured assets possessed under the SARFAESI Act, 2002													
Sl no	ZO	RO	BRANCH	STATE	BORROWER NAME	GUARANTOR NAME (WHEREVER APPLICABLE)	REGISTERED ADDRESS OF THE BORROWER	REGISTERED ADDRESS OF THE GUARANTOR(Wherever applicable)	Outstanding Amount ( In Rs)	Asset Classification	Date of Asset Classification	Details of security possessed	Name of the Title Holder of the security possessed
6019	ISAKHAPATANA	Visakhapatnam	ARB Visakhapatnam	ANDHRA PRADESH	M/s. Adithya Global Health Care Pvt Ltd,	M SURESH NAIDU	M/s. Adithya Global Health Care Pvt Ltd, Flat No. 302, Surya Prabha Paradise, KGH Down Road, Maharanipeta, Visakhapatnam-530002	3.Mr. Marrapu Suresh Naidu S/o Late Venkata Naidu, Flat No. 101, Mayura Beach Apartments, Dutch Layout, Near Visakha Museum, China Waltair, Visakhapatnam 530017	171007385.72	Doubtful	29-10-2022	All that site measuring an extent of 65 sq yds or 54.34 sq. mts of site being undivided and unspecified share out of the total extent of 2041 sq yds or 1706.54 sq mts together with Flat No. 101 in Ground Floor with a plinth area of 1815 sq ft (i.e. Stilt + Ground) and one car parking space in the stilt floor, bearing Door No. 7-24-13, , building named and styled as “SWAGRUHA TOPAZ” Plot No. 11 as per the sanctioned layout of Dutch House Layout covered by T.S. No. 971/2A1/2A3, Block No. 33, within the limits of the Greater Visakhapatnam Municipal Corporation Area and Visakhapatnam Registration Sub District belonging to Mr. Marrapu Suresh Naidu	M SURESH NAIDU
6020	ISAKHAPATANA	Visakhapatnam	ARB Visakhapatnam	ANDHRA PRADESH	M/s. Adithya Global Health Care Pvt Ltd,	M SURESH NAIDU	M/s. Adithya Global Health Care Pvt Ltd, Flat No. 302, Surya Prabha Paradise, KGH Down Road, Maharanipeta, Visakhapatnam-530002	3.Mr. Marrapu Suresh Naidu S/o Late Venkata Naidu, Flat No. 101, Mayura Beach Apartments, Dutch Layout, Near Visakha Museum, China Waltair, Visakhapatnam 530017	171007385.72	Doubtful	29-10-2022	Exclusive Charge to Union Bank of India, Dwarakanagar Branch on the Equitable Mortgage of all that site measuring an extent of 116.66 sq yds or 97.543 sq. mts (located on the South West Corner out of the total extent of 1011 sq yds) and civil construction of stilt floor, ground floor, first floor, second floor, third floor and fourth floor near door no. 11-4-2, situated in Plot No. 10 of Rockdale Layout covered by Block No. 53 T.S.No.1187 of Waltair Ward within the limits of present Greater Visakhapatnam Municipal Corporation Area, Registrar Office, Visakhapatnam, belonging to Mr. Marrapu Suresh Naidu	M SURESH NAIDU
6021	ISAKHAPATANA	Visakhapatnam	ARB Visakhapatnam	ANDHRA PRADESH	MR RAMARAJU T	Thotakura Ramaraju	Mr. Thotakura RamaRaju S/o T Venkata Rammurthy, D No: 10-7-45, Opp: Ramalayam Street, Ramnagar, Maharanipeta, Visakhapatnam-530002		3381863.86	Doubtful	29-08-2023	All that Piece and parcel of site measuring 13 sq.yds or 10.86 sq.mts being an undivided and unspecified share out of total extent of 229 sq.yds or 191.480 sq.mts along with a Flat being no.501, with a Plinth area of 921 sq.ft., in Fourth Floor of “ SAI LAKSHMI GOLDEN NIVAS” bearing D No.58-9-114/8, Municipal Assessment No.100005/11779, Electrical Service Connection No.1111281712321630, covered by Old Survey No. 124/1 part, Present Survey No.124/1B3, Situated at Marripalem Village, Karasa Area, within the limits of GVMC, Visakhapatnam, Dwarakanagar, sub-Registry, Visakhapatnam, belongs to Mr. Thotakura RamaRaju	Mr Thotakura RamaRaju
6022	ISAKHAPATANA	Visakhapatnam	ARB Visakhapatnam	ANDHRA PRADESH	Mrs BHOGAVARAPU KUMARI	Bhogavarapu VKG Prasad	Mrs.Bhogavarapu Kumari, LIG-33, Sec-6, MVP Colony, Visakhapatnam, Andhrapradesh-17		521734.61	Loss	12-02-2024	Residential vacant land situated in Plot no.126 & 127, S.No. 4/P, 5/P, 6/P, 7/P & 8/P in Gidijala village, Anandapuram mandal, Visakhapatnam District, in the name of Mrs. Bhogavarapu Kumari	Bhogavarapu Kumari
6023	ISAKHAPATANA	Visakhapatnam	ARB Visakhapatnam	ANDHRA PRADESH	M/S VVEB IMPEX PVT LTD	Mr.Bonda Satya Rao		Mr Bonda Satya Rao S/O Late Bonda Mahalakshmi H.NO 1-5-68, Vijayaramaraju Peta Street, Ward No 1, Block No.2, Gandhinagar, Anakapalli Zone, GVMC, Visakhapatnam.	1020971.70	Doubtful	19-01-2021	All the site admeasuring 295 sq yds together with RCC Two storied House with Plinth area 785 sq ft (first floor), 530 Sq ft (first floor), 530 Sq ft (second Floor ) bearing Door No 1-5-58, Block No.02, Ward No.1 A.p No.2/77 Located at Town Survey No of Wood Peta Ward , Vijayaramarajupeta Street, Anakapalli Registration District, Anakapalli SRO	Mr.Bonda Satya Rao
6024	ISAKHAPATANA	Visakhapatnam	ARB Visakhapatnam	ANDHRA PRADESH	Mr Y V R K SAI DEV	Yedavailli Venkata Ramakrishna Saidev	Mr. Yedavilli Venkata Ramakrishna Saidev S/o Yedavilli Venkateswara Sarma D.No.13-88, Opp: New water tank, Kranthi Nagar, Sector-2, Arilova, Visakhapatnam-530040		3973972.70	Loss	22-01-2024	All that site measuring an extent of 44.77 sq yds or 37.427 sq mts being and undivided and unspecified share out of the total extent of 444.44 sq yds together with residential flat 402 in 3rd floor with a plinth area of 1365 sq ft (including common areas) and car parking measuring 100 sq ft in stilt floor of “Sri Sai Apartment” Bearing Plot No.75 of the VUDA approved layout vide L.P.No.17/2003, layout named as “Vayuputra Nagar Layout” covered by survey no 64/8 part , 64/2 part , 63/11 part, 65/6 part, 60/1A & 64/12 Bakkannapalem village, within limits of GVMC and Visakhapatnam belonging to Mr Yedavilli Venkata Ramakrishna Saidev	Yedavailli Venkata Ramakrishna Saidev
6025	ISAKHAPATANA	Visakhapatnam	ARB Visakhapatnam	ANDHRA PRADESH	M/s SIRI AGROS	Gorrepati Srinivasa Rao	Mr. Gorrepati Srinivasa Rao Door No 31-50-10/101 STBL, Jaggarajupeta, Visakhapatnam-530046		8413408.24	Doubtful	12-02-2024	1 )All the Plot of land Measuring an extent of 0.30 Cents in Sy.No.233/9-A & 233/6-B situated in Rajupeta Aghraharam Gram Panchayat, Kakarapalli Village, Mungapaka Mandal, Patipalli Post, Visakhapatnam District 2)All the Plot of land Measuring an extent of 0.29 Cents in Sy.No.233-6 situated in Rajupeta Gram Aghraharam Panchayat, Kakarapalli Village, Mungapaka Mandal, Patipalli Post, Visakhapatnam District 3) All the Plot of land Measuring an extent of 0.05 Cents in Sy. No.233/2 Situated in Rajupeta Aghraharam Gram Panchayat, Kakarapalli Village, Mungapaka Mandal, Patipalli Post, Visakhapatnam District	Gorrepati Srinivasa Rao

Display of information - Secured assets possessed under the SARFAESI Act, 2002													
Sl no	ZO	RO	BRANCH	STATE	BORROWER NAME	GUARANTOR NAME (WHEREVER APPLICABLE)	REGISTERED ADDRESS OF THE BORROWER	REGISTERED ADDRESS OF THE GUARANTOR(Wherever applicable)	Outstanding Amount ( In Rs)	Asset Classification	Date of Asset Classification	Details of security possessed	Name of the Title Holder of the security possessed
6026	ISAKHAPATANA	Visakhapatnam	ARB Visakhapatnam	ANDHRA PRADESH	Mr. Gorrepati Srinivasa Rao	Gorrepati Srinivasa Rao	Mr. Gorrepati Srinivasa Rao Door No 31-50-10/101 STBL, Jaggarajupeta, Visakhapatnam-530046		7180157.85	Loss	09-01-2024	All the piece and parcel vacant site measuring an extent of 252.77 Sq. Yards or 211.34 Sq.mts being Plot No. 101,Situated in layout approved by VUDA, Vide its L.P.No.52/2008, along with RCC Slabbed house, bearing Municipal Door No.31-50-10/101, Assessment No.520100 10882 11988, Electrical Service Connection Nos.11133000J1 000741, 33000J1 000746, covered by S.No.20 of Jaggarajupeta Village, in the Greater Visakhapatnam Municipal Corporation Limits, in the Registration District of Visakhapatnam Municipal Corporation Limits, and Sub District of Gajuwaka of Visakhapatnam District	Gorrepati Srinivasa Rao
6027	ISAKHAPATANA	Visakhapatnam	ARB Visakhapatnam	ANDHRA PRADESH	SRIVALLI SHIPPING AND TRANSPORT PVT LTD	Polina Babu Rao	Srivalli Shipping & Transport Pvt. Ltd. D. No. 23-22-21, 2nd Floor, Old Sivalayam Street, Nr. 1 Town Gandhi Statue, Visakhapatnam - 533 001	D. No-58-21-7/1, APSEB Colony, Seetharama Raju Nagar, Suryey No 5/3, Butchirajupalem, Visakhapatnam - 530027	331874761.00	Doubtful	03-05-2023	EM of 266.67 Sq. Yards Vacant Land situated at Adj. 16-23-2C, Pallamrajunagar, Kakinada, EG Dist, AP standing in the name of Mrs. PSVS Eswari.	Mrs PSVS Eswari
6028	ISAKHAPATANA	Visakhapatnam	ARB Visakhapatnam	ANDHRA PRADESH	SRIVALLI SHIPPING AND TRANSPORT PVT LTD	Polina Babu Rao	Srivalli Shipping & Transport Pvt. Ltd. D. No. 23-22-21, 2nd Floor, Old Sivalayam Street, Nr. 1 Town Gandhi Statue, Visakhapatnam - 533 002	EM of Building situated at 32-111, Sy. No.27-2, 30-2&3, Anakapalli Road, Narsipatnam owned by Mr. G. Ramamurthy.	331874761.00	Doubtful	03-05-2023	EM of Building situated at 32-111, Sy. No.27-2, 30-2&3, Anakapalli Road, Narsipatnam owned by Mr. G. Ramamurthy.	G RamaMurthy
6029	ISAKHAPATANA	Visakhapatnam	ARB Visakhapatnam	ANDHRA PRADESH	SRIVALLI SHIPPING AND TRANSPORT PVT LTD	Polina Babu Rao	Srivalli Shipping & Transport Pvt. Ltd. D. No. 23-22-21, 2nd Floor, Old Sivalayam Street, Nr. 1 Town Gandhi Statue, Visakhapatnam - 533 003	D. No-58-21-7/1, APSEB Colony, Seetharama Raju Nagar, Suryey No 5/3, Butchirajupalem, Visakhapatnam - 530027	331874761.00	Doubtful	03-05-2023	133.33 Sq. Yards, Plot No.11 Sy. No.112/12 Part at China Mushidivada, Visakhapatnam standing owned by Mrs. PSVS Eswari.	Mrs PSVS Eswari
6030	ISAKHAPATANA	Visakhapatnam	ARB Visakhapatnam	ANDHRA PRADESH	SRIVALLI SHIPPING AND TRANSPORT PVT LTD	Polina Babu Rao	Srivalli Shipping & Transport Pvt. Ltd. D. No. 23-22-21, 2nd Floor, Old Sivalayam Street, Nr. 1 Town Gandhi Statue, Visakhapatnam - 533 004	D. No-58-21-7/1, APSEB Colony, Seetharama Raju Nagar, Suryey No 5/3, Butchirajupalem, Visakhapatnam - 530027	331874761.00	Doubtful	03-05-2023	Residential House of 351.00 Sq. Yards in Sy. No.5/3, D. No.58-21-7/1, Butchirajupalem, Visakhapatnam owned by Mr. P. Babu Rao & Mrs. PSVS Eswari.	Mr P Babu Rao & PSVS Eswari
6031	ISAKHAPATANA	Visakhapatnam	ARB Visakhapatnam	ANDHRA PRADESH	SRIVALLI SHIPPING AND TRANSPORT PVT LTD	Polina Babu Rao	Srivalli Shipping & Transport Pvt. Ltd. D. No. 23-22-21, 2nd Floor, Old Sivalayam Street, Nr. 1 Town Gandhi Statue, Visakhapatnam - 533 005	D. No-58-21-7/1, APSEB Colony, Seetharama Raju Nagar, Suryey No 5/3, Butchirajupalem, Visakhapatnam - 530027	331874761.00	Doubtful	03-05-2023	Residential Flat No.GF-C-104, KSR Green Valley, Marripalem, Sy. No.106/1B2 in 1500 Sft owned by Mr. P. Babu Rao & Mrs. PSVS Eswari.	Mr P Babu Rao & PSVS Eswari
6032	ISAKHAPATANA	Visakhapatnam	ARB Visakhapatnam	ANDHRA PRADESH	SRIVALLI SHIPPING AND TRANSPORT PVT LTD	Polina Babu Rao	Srivalli Shipping & Transport Pvt. Ltd. D. No. 23-22-21, 2nd Floor, Old Sivalayam Street, Nr. 1 Town Gandhi Statue, Visakhapatnam - 533 006	D. No-58-21-7/1, APSEB Colony, Seetharama Raju Nagar, Suryey No 5/3, Butchirajupalem, Visakhapatnam - 530027	331874761.00	Doubtful	03-05-2023	EM of Residential Flat Sy. No.5/1,5/3P, 2&3/12 of 916 Sft D.No.58-21-11/7, Flat No.F-4, First Floor, Sri Sai Enclave, Butchirajupalem, Visakhapatnam owned by Mrs. PSVS Eswari.	Mrs PSVS Eswari
6033	ISAKHAPATANA	Visakhapatnam	ARB Visakhapatnam	ANDHRA PRADESH	SRIVALLI SHIPPING AND TRANSPORT PVT LTD	Polina Babu Rao	Srivalli Shipping & Transport Pvt. Ltd. D. No. 23-22-21, 2nd Floor, Old Sivalayam Street, Nr. 1 Town Gandhi Statue, Visakhapatnam - 533 007	EM of Residential House in Sy. No.14/2, 311.11 Sq. Yards in D. No.37-12-12/1, NGO'S Colony, Visakhapatnam owned by Mrs. B. Savitri.	331874761.00	Doubtful	03-05-2023	EM of Residential House in Sy. No.14/2, 311.11 Sq. Yards in D. No.37-12-12/1, NGO'S Colony, Visakhapatnam owned by Mrs. B. Savitri.	B Savitri

Display of information - Secured assets possessed under the SARFAESI Act, 2002													
Sl no	ZO	RO	BRANCH	STATE	BORROWER NAME	GUARANTOR NAME (WHEREVER APPLICABLE)	REGISTERED ADDRESS OF THE BORROWER	REGISTERED ADDRESS OF THE GUARANTOR(Wherever applicable)	Outstanding Amount ( In Rs)	Asset Classification	Date of Asset Classification	Details of security possessed	Name of the Title Holder of the security possessed
6034	ISAKHAPATANA	Visakhapatnam	ARB Visakhapatnam	ANDHRA PRADESH	SRIVALLI SHIPPING AND TRANSPORT PVT LTD	Polina Babu Rao	Srivalli Shipping & Transport Pvt. Ltd. D. No. 23-22-21, 2nd Floor, Old Sivalayam Street, Nr. 1 Town Gandhi Statue, Visakhapatnam - 533 008	Residential Building of 250.70 Sq. Yards at D. No.65-8-5/1, APPM Layout, Ramadasupeta Village, Rajahmundry, East Godavari Dist owned by Mrs. M. Santha Kumari.	331874761.00	Doubtful	03-05-2023	Residential Building of 250.70 Sq. Yards at D. No.65-8-5/1, APPM Layout, Ramadasupeta Village, Rajahmundry, East Godavari Dist owned by Mrs. M. Santha Kumari.	M Santha Kumari
6035	ISAKHAPATANA	Visakhapatnam	ARB Visakhapatnam	ANDHRA PRADESH	SRIVALLI SHIPPING AND TRANSPORT PVT LTD	Polina Babu Rao	Srivalli Shipping & Transport Pvt. Ltd. D. No. 23-22-21, 2nd Floor, Old Sivalayam Street, Nr. 1 Town Gandhi Statue, Visakhapatnam - 533 009	EM of 112.27 Sq Yards Vacant Land at D. No.58-23-33, Sy. No. 47/7P, Butchirajapalem, Visakhapatnam owned by Mr. P Pydi Reddy.	331874761.00	Doubtful	03-05-2023	EM of 112.27 Sq Yards Vacant Land at D. No.58-23-33, Sy. No. 47/7P, Butchirajapalem, Visakhapatnam owned by Mr. P Pydi Reddy.	P Pydi Reddy
6036	ISAKHAPATANA	Visakhapatnam	ARB Visakhapatnam	ANDHRA PRADESH	SRIVALLI SHIPPING AND TRANSPORT PVT LTD	Polina Babu Rao	Srivalli Shipping & Transport Pvt. Ltd. D. No. 23-22-21, 2nd Floor, Old Sivalayam Street, Nr. 1 Town Gandhi Statue, Visakhapatnam - 533 010	Srivalli Shipping & Transport Pvt. Ltd. D. No. 23-22-21, 2nd Floor, Old Sivalayam Street, Nr. 1 Town Gandhi Statue, Visakhapatnam - 533 001	331874761.00	Doubtful	03-05-2023	Warehouse and open area at D. No.6-80-1, Plot No.90/19, Block-D, Industrial Park, Sy. No.85 Part of Chinagantyada Village, Autonagar, Gajuwaka, Visakhapatnam.	M/s Srivalli Shipping and Transport Ltd
6037	ISAKHAPATANA	Visakhapatnam	ARB Visakhapatnam	ANDHRA PRADESH	SRIVALLI SHIPPING AND TRANSPORT PVT LTD	Polina Babu Rao	Srivalli Shipping & Transport Pvt. Ltd. D. No. 23-22-21, 2nd Floor, Old Sivalayam Street, Nr. 1 Town Gandhi Statue, Visakhapatnam - 533 011	Srivalli Shipping & Transport Pvt. Ltd. D. No. 23-22-21, 2nd Floor, Old Sivalayam Street, Nr. 1 Town Gandhi Statue, Visakhapatnam - 533 001	331874761.00	Doubtful	03-05-2023	Warehouse and open area at Plot No.31, Industrial Park, Sy.No.245 Part of Vakalapudi Village, APIIC -IALA, Kakinada Rural Mandal, East Godavari District.	M/s Srivalli Shipping and Transport Ltd
6038	ISAKHAPATANA	Visakhapatnam	ARB Visakhapatnam	ANDHRA PRADESH	SRIVALLI SHIPPING AND TRANSPORT PVT LTD	Polina Babu Rao	Srivalli Shipping & Transport Pvt. Ltd. D. No. 23-22-21, 2nd Floor, Old Sivalayam Street, Nr. 1 Town Gandhi Statue, Visakhapatnam - 533 012	D. No-58-21-7/1, APSEB Colony, Seetharama Raju Nagar, Suryey No 5/3, Butchirajupalem, Visakhapatnam - 530027	331874761.00	Doubtful	03-05-2023	Residential Flat in Sy. No. 119/4C/1 & 119/4C/6 Part, Plot No.12, 13 & 14, Flat No.E-3 in 4 <sup>th</sup> Floor, Abhiram's Kings Court, Vadlapudi, Gajuwaka, Visakhapatnam owned by Mr. P. Babu Rao.	P Babu Rao
6039	ISAKHAPATANA	Visakhapatnam	ARB Visakhapatnam	ANDHRA PRADESH	SRIVALLI SHIPPING AND TRANSPORT PVT LTD	Polina Babu Rao	Srivalli Shipping & Transport Pvt. Ltd. D. No. 23-22-21, 2nd Floor, Old Sivalayam Street, Nr. 1 Town Gandhi Statue, Visakhapatnam - 533 013	D. No-58-21-7/1, APSEB Colony, Seetharama Raju Nagar, Suryey No 5/3, Butchirajupalem, Visakhapatnam - 530027	331874761.00	Doubtful	03-05-2023	Residential Flat in Sy. No.125/2A Part & 125/1P, Plot No.2, Flat No.502, in 4 <sup>th</sup> Floor, MK Woods, Near D. No.6-20-20, Waltair Ward, Palace Layout, Visakhapatnam in the name of Mrs. P.S. Subramanyeshawari, W/o Mr. P. Babu Rao	P Babu Rao
6040	ISAKHAPATANA	Visakhapatnam	ARB Visakhapatnam	ANDHRA PRADESH	SRIVALLI SHIPPING AND TRANSPORT PVT LTD	Polina Babu Rao	Srivalli Shipping & Transport Pvt. Ltd. D. No. 23-22-21, 2nd Floor, Old Sivalayam Street, Nr. 1 Town Gandhi Statue, Visakhapatnam - 533 014	D. No-58-21-7/1, APSEB Colony, Seetharama Raju Nagar, Suryey No 5/3, Butchirajupalem, Visakhapatnam - 530027	331874761.00	Doubtful	03-05-2023	R.S.No.1/2, Patta No. 1833, 1832, 18356 and 1827, Yernagudem, Devarapalli Mandal, West Godavari Dist in Acres 10.50 cents i.e. 50,820 square yards.The property is valued at Rs.3.56 Crore by our panel valuer Mr. K Siddharth Kumar vide their report dated 11.12.2019.	P Venkataratna , P Babu Rao & PSVS Eswari
6041	ISAKHAPATANA	Visakhapatnam	ARB Visakhapatnam	ANDHRA PRADESH	GANCO ENERRGY INDIA PVT LTD	GADU CHINNI LAKSHMI KUMARI	S. No. 122/1 to14, Near Bank colony road, Sangivalasa village, Bheemunipatnam Mandal, Visakhapatnam dist.	D. No-58-21-7/1, APSEB Colony, Seetharama Raju Nagar, Suryey No 5/3, Butchirajupalem, Visakhapatnam - 530028	166362587.63	Doubtful	03-05-2023	EMD of factory land@ with an extent of 15391.20 Sq. yds (Ac. 3.18 cents) after considering road widening in a total extent of 15826.80 Sq. yds (Ac. 3.27 cents) located at S. No. 122/1 to14, Near Bank colony road, Sangivalasa village, Bheemunipatnam Mandal, Visakhapatnam dist. In the name of Gadu Appala Naidu. (vide Sale deed Doc no. 3654/2004, dt. 05.07.2004) (Land Conversion proceedings no. 11262/2014/SDT(LR)/, dt. 19.03.15.)	GANCO ENERGY (INDIA)PVT LTD

Display of information - Secured assets possessed under the SARFAESI Act, 2002													
Sl no	ZO	RO	BRANCH	STATE	BORROWER NAME	GUARANTOR NAME (WHEREVER APPLICABLE)	REGISTERED ADDRESS OF THE BORROWER	REGISTERED ADDRESS OF THE GUARANTOR(Wherever applicable)	Outstanding Amount ( In Rs)	Asset Classification	Date of Asset Classification	Details of security possessed	Name of the Title Holder of the security possessed
6042	ISAKHAPATANA	Visakhapatnam	ARB Visakhapatnam	ANDHRA PRADESH	GANCO ENERRGY INDIA PVT LTD	GARIMELLA SRIKANTH	S. No. 122/1 to14, Near Bank colony road, Sangivalasa village, Bheemunipatnam Mandal, Visakhapatnam dist.	D. No-58-21-7/1, APSEB Colony, Seetharama Raju Nagar, Suryey No 5/3, Butchirajupalem, Visakhapatnam - 530029	166362587.63	Doubtful	03-05-2023	EMD of vacant site with an extent of 2286.90 Sq. Yds after considering road widening in extent of 3049.20 Sq.yds (0.63 cents) located at RS no. 47/22, 25, 26, 27, 28, 29, 30 located at Kummariapalem, Bheemunipatnam, Visakhapatnam belongs to M/s. Sukhibhava Real Estates (*) represented by its Managing Director Mr. Garimella Surya Krishna Murthy. (Sale deed Doc No. 617/2013, dt. 25.02.2013) Land conversion certificate R. Dis. No. 2984/2013/ SDT(LR)/dt. 30.07.2015	M/s. Sukhibhava Real Estates
6043	ISAKHAPATANA	Visakhapatnam	ARB Visakhapatnam	ANDHRA PRADESH	GANCO ENERRGY INDIA PVT LTD	SUKHIBHAVA REAL ESTATES Rep by MD Mr GARIMELLA SSURYA KRISHNA MURTHY	S. No. 122/1 to14, Near Bank colony road, Sangivalasa village, Bheemunipatnam Mandal, Visakhapatnam dist.	D. No-58-21-7/1, APSEB Colony, Seetharama Raju Nagar, Suryey No 5/3, Butchirajupalem, Visakhapatnam - 530030	166362587.63	Doubtful	03-05-2023	Vacant site with an extent of 1645.60 sq.yds.(0.34 cents) located at RS No. 47/14,47/15,47/18 Kummariapalem village, Bheemunipatnam, Visakhapatnam	Gadu Chinni Kumari Lakshmi
6044	ISAKHAPATANA	Visakhapatnam	ARB Visakhapatnam	ANDHRA PRADESH	GANCO ENERRGY INDIA PVT LTD	SUKHIBHAVA REAL ESTATES Rep by MD Mr GARIMELLA SSURYA KRISHNA MURTHY	S. No. 122/1 to14, Near Bank colony road, Sangivalasa village, Bheemunipatnam Mandal, Visakhapatnam dist.	D. No-58-21-7/1, APSEB Colony, Seetharama Raju Nagar, Suryey No 5/3, Butchirajupalem, Visakhapatnam - 530031	166362587.63	Doubtful	01-03-2020	EMD of Vac.site of 2274.8 sq.yds (0.47 cents) located at RS No.47/7,47/10,47/11,47/12,47/13,47/16,47/17 located at Kummariapalem village, Bheemunipatnam, Visakhapatnam.	Gadu Chinni Kumari Lakshmi
6045	ISAKHAPATANA	Visakhapatnam	ARB Visakhapatnam	ANDHRA PRADESH	NARA VISWANATH	Mrs. Nara Ushashree	802, MVV Royal Palace, Waltair Uplands, Visakhapatnam.	802, MVV Royal Palace, Waltair Uplands, Visakhapatnam.	14892647.27	Doubtful	12-09-2021	Residential Flat No 401, 4 <sup>th</sup> floor, Door No 15-9-4/16, Sea Scape Apratment, Near Maharanipeta Main Road, Plot No 8part & 9part of Krishnanagar area, Block No 5, Visakhapatnam	NARA VISWANATH
6046	ISAKHAPATANA	Visakhapatnam	ARB Visakhapatnam	ANDHRA PRADESH	NARA VISWANATH	Mrs. Nara Ushashree	802, MVV Royal Palace, Waltair Uplands, Visakhapatnam.	802, MVV Royal Palace, Waltair Uplands, Visakhapatnam.	14892647.27	Doubtful	12-09-2021	Residential Flat No 402, 4th floor, Door No 15-9-4/16, Sea Scape Apratment, Near Maharanipeta Main Road, Plot No 8part & 9part of Krishnanagar area, Block No 5, Visakhapatnam	NARA VISWANATH
6047	ISAKHAPATANA	Visakha patnam	ARB Visakhapatnam	ANDHRA PRADESH	Shri Kotha Subba Rao (Rao Sea Foods (cust id 1000103394)	Ms. Nerella Venkata Rukmini Sujatha	Shri Kotha Subba Rao, S/o Saibaba Prasad, 19-25-1, 0/8F, Reddy Colony (Bank Colony), Bhimavaram - 534 201, West Godavari Dist., Andhra pradesh	Ms. Nerella Venkata Rukmini Sujatha, W/o Nerella Venkata Rama Mohana Rao, D No 20-105, Vivekananda Colony, Akiveedu - 534 235, Andhra Pradesh	6600000.00	Doubtful	01-03-2021	A Two bed room flat covering a plinth are of 1288 sq ft at Flat No. 201 in first floor of Abhinav Apartment, RS No. 85/2 in plot no 5 approved layout plan PR No. 94 situated in Rayalam Village, Rayalam Gram Panchayat, Bheemivaram Mandal, West Godavari District	Ms. Nerella Venkata Rukmini Sujatha
6048	ISAKHAPATANA	Visakha patnam	ARB Visakhapatnam	ANDHRA PRADESH	Tammana Traders (cust id 1000103396)	Ms. Nerella Venkata Rukmini Sujatha, Mr. Kotha Subba Rao	Shri T. Viswanadha Rao, 2nd Floor, Sowmya Plaza, J.P. Road, Bhimavaram, AP	Ms. Nerella Venkata Rukmini Sujatha, W/o Nerella Venkata Rama Mohana Rao, D No 20-105, Vivekananda Colony, Akiveedu - 534 235, Andhra Pradesh Shri Kotha Subba Rao, S/o Saibaba Prasad, 19-25-1, 0/8F, Reddy Colony (Bank Colony), Bhimavaram - 534 201, West Godavari Dist., Andhra pradesh	50600000.00	Doubtful	31-08-2020	A Two bed room flat covering a plinth are of 1288 sq ft at Flat No. 201 in first floor of Abhinav Apartment, RS No. 85/2 in plot no 5 approved layout plan PR No. 94 situated in Rayalam Village, Rayalam Gram Panchayat, Bheemivaram Mandal, West Godavari District	Ms. Nerella Venkata Rukmini Sujatha
6049	ISAKHAPATANA	Visakha patnam	ARB Visakhapatnam	ANDHRA PRADESH	Sai Balaji Security Services (cust id 254004462)	Ms. Pedada Ramana Kumari, Ms. Uppada Sandhya	D.No. 39-27-40/10/18, Near Bell Mount School, Madhavadhara, VUDA Colony, Visakhapatnam - 530018	Ms. Pedada Ramana Kumari, W/o Pedada Narasinga Rao, D.No. 39-27-40/10/18, 2nd floor, Madhavadhara VUDA Colony, Visakhapatnam - 530018	16400000.00	Doubtful	29-12-2007	All that Piece and Parcel of vacant residential site measuring 242 sq.yards (223 sq. yds. Considered for valuation) covered by Sy. No. 19 (Old), Sy. No. 166/3, Chinamushidiwada Village, Pendurthi Mandalam, Visakhapatnam District  East : 20 feet wide Road South : Property of S. Jagannatha Rao West : Property of S. Sambasiva Rao North : Property of A. Hari Krishna	Smt. Suvvari Varalakshmi

Display of information - Secured assets possessed under the SARFAESI Act, 2002													
Sl no	ZO	RO	BRANCH	STATE	BORROWER NAME	GUARANTOR NAME (WHEREVER APPLICABLE)	REGISTERED ADDRESS OF THE BORROWER	REGISTERED ADDRESS OF THE GUARANTOR(Wherever applicable)	Outstanding Amount ( In Rs)	Asset Classification	Date of Asset Classification	Details of security possessed	Name of the Title Holder of the security possessed
6050	ISAKHAPATANA	Visakha patnam	ARB Visakhapatnam	ANDHRA PRADESH	Sai Balaji Security Services (cust id 254004462)	Ms. Pedada Ramana Kumari, Ms. Uppada Sandhya	D.No. 39-27-40/10/18, Near Bell Mount School, Madhavadhara, VUDA Colony, Visakhapatnam - 530018	Ms. Pedada Ramana Kumari, W/o Pedada Narasinga Rao, D.No. 39-27-40/10/18, 2nd floor, Madhavadhara VUDA Colony, Visakhapatnam - 530018	16400000.00	Doubtful	29-12-2007	All that piece and parcel of vacant residential site measuring 850 sq. yards situated in Plot No. 14 & 5 covered by Sy. No. 83/14, 15, 16, 22 & 23 in Kannuru Revenue Village within the limits of Kannuru Gram Panchayat, Parawada Mandalam, Sabbavaram SRO (Present Lankelapalem SRO), Visakhapatnam District.  East : Plot No. 4 and Plot No. 15 South : 30 feet wide road West : Plot No. 6 and Plot No. 13 North : 25 feet wide Road	Late Suvvari Satyanarayana
6051	ISAKHAPATANA	Visakha patnam	ARB Visakhapatnam	ANDHRA PRADESH	Sri Gowthami Suresh Rice Industries	Sri Jiyyana Venkatesh, Smt Pulla Satyaveni, Sri Jiyyana Venkatarayudu, Sri Pulla Sriramulu, Smt Jiyyana Gowthami & Sri Jiyyana Mahesh	M/s. Sri Gowthami Suresh Rice Industries, Reg Off: D No. 2-113, Thimmapuram, Kakinada Rural Mandal, East Godavari - 533 006. & Factory: S No.525/3, 525/5, Chebrolu village, Gollaprolu Mandal, East Godavari District.	Mr.Jiyyana Venkatesh (Managing Partner), S/o Jiyyana Venkatrayadu, D No 2-112, Main Road, Near ZP High School, Thimmapuram, Kakinada, East Godavari District 533 005. & Mrs.Pullu Satyaveni (Partner) W/o Pulla Sriramulu, D No. 1-18, Main Road, Near Bhavannarayana Swamy Temple, Sarpavaram, Kakinada, East Godavari District 533 005. & Mr.Jiyyana Venkatrayadu S/o J Venkata Rao, D No. 2-112, Main Road, Near ZP High School, , Thimmapuram, Kakinada, East Godavari District 533	145649500.00	DOUBTFUL	26.04.2021	Rural industrial factory land and building situated at S.No:525/5, 525/6, 525/3, 525/8, D.No: 11-144/3, near Veerasiva rice Mill kakinada to kathipudi NH 216, Chebrolu Village, Gollaprolu Mandal in an extent of 9922 Sq Yds belonging to Sri Jiyyana Venkatesh & Smt Pulla Satya Veni. Alongwith Plant & Machinery (Document no:6146/2014 dt 13.06.14 & Document no: 6147/2014 dt 13.06.14.)	Sri Jiyyana Venkatesh & Smt Pulla Satyaveni
6052	ISAKHAPATANA	Visakha patnam	ARB Visakhapatnam	ANDHRA PRADESH	Sri Gowthami Suresh Rice Industries	Sri Jiyyana Venkatesh, Smt Pulla Satyaveni, Sri Jiyyana Venkatarayudu, Sri Pulla Sriramulu, Smt Jiyyana Gowthami & Sri Jiyyana Mahesh	M/s. Sri Gowthami Suresh Rice Industries, Reg Off: D No. 2-113, Thimmapuram, Kakinada Rural Mandal, East Godavari - 533 006. & Factory: S No.525/3, 525/5, Chebrolu village, Gollaprolu Mandal, East Godavari District.	Mr.Jiyyana Venkatesh (Managing Partner), S/o Jiyyana Venkatrayadu, D No 2-112, Main Road, Near ZP High School, Thimmapuram, Kakinada, East Godavari District 533 005. & Mrs.Pullu Satyaveni (Partner) W/o Pulla Sriramulu, D No. 1-18, Main Road, Near Bhavannarayana Swamy Temple, Sarpavaram, Kakinada, East Godavari District 533 005. & Mr.Jiyyana Venkatrayadu S/o J Venkata Rao, D No. 2-112, Main Road, Near ZP High School, , Thimmapuram, Kakinada, East Godavari District 533	145649500.00	DOUBTFUL	26.04.2021	Rural residential land in an extent of 7260.00 Sq Yds situated at S No: 176/8, Sarpavaram Village & Gram panchayat, near Bhavannarayana Swamy Temple, Kakinada Rural belonging to Smt Pulla Satyaveni W/o. Pulla Sriramulu. (Newly laid NH 216 bypass is very nearer to the site). Document no:3247/2015 dated 29.07.15. Land converted vide proceedings No: G/1907/2016 dated 30.08.2016	Smt Pulla Satyaveni

Display of information - Secured assets possessed under the SARFAESI Act, 2002													
Sl no	ZO	RO	BRANCH	STATE	BORROWER NAME	GUARANTOR NAME (WHEREVER APPLICABLE)	REGISTERED ADDRESS OF THE BORROWER	REGISTERED ADDRESS OF THE GUARANTOR(Wherever applicable)	Outstanding Amount ( In Rs)	Asset Classification	Date of Asset Classification	Details of security possessed	Name of the Title Holder of the security possessed
6053	ISAKHAPATANA	Visakha patnam	ARB Visakhapatnam	ANDHRA PRADESH	Sri Gowthami Suresh Rice Industries	Sri Jiyyana Venkatesh, Smt Pulla Satyaveni, Sri Jiyyana Venkatarayudu, Sri Pulla Sriramulu, Smt Jiyyana Gowthami & Sri Jiyyana Mahesh	M/s. Sri Gowthami Suresh Rice Industries, Reg Off: D No. 2-113, Thimmapuram, Kakinada Rural Mandal, East Godavari - 533 006. & Factory: S No.525/3, 525/5, Chebrolu village, Gollaprolu Mandal, East Godavari District.	Mr.Jiyyana Venkatesh (Managing Partner), S/o Jiyyana Venkatrayadu, D No 2-112, Main Road, Near ZP High School, Thimmapuram, Kakinada, East Godavari District 533 005. & Mrs.Pullu Satyaveni (Partner) W/o Pulla Sriramulu, D No. 1-18, Main Road, Near Bhavannarayana Swamy Temple, Sarpavaram, Kakinada, East Godavari District 533 005. & Mr.Jiyyana Venkatrayadu S/o J Venkata Rao, D No. 2-112, Main Road, Near ZP High School, , Thimmapuram, Kakinada, East Godavari District 533	145649500.00	DOUBTFUL	26.04.2021	Rural residential land in an extent of 2032.00 Sq Yds situated at S No: 176/8, Sarpavaram Village & Gram panchayat, near Bhavannarayana Swamy Temple, Kakinada Rural belonging to Smt. Jiyyana Gowhtami W/o. G.Venkatesh. (Document No: 1027/2014 dated 13.03.14) Land converted vide proceedings No: G/1906/2016 dated 30.08.2016.	Smt Jiyyana Gowthami
6054	ISAKHAPATANA		ARB Visakhapatnam	ANDHRA PRADESH	Sri Gowthami Suresh Rice Industries	Sri Jiyyana Venkatesh, Smt Pulla Satyaveni, Sri Jiyyana Venkatarayudu, Sri Pulla Sriramulu, Smt Jiyyana Gowthami & Sri Jiyyana Mahesh	M/s. Sri Gowthami Suresh Rice Industries, Reg Off: D No. 2-113, Thimmapuram, Kakinada Rural Mandal, East Godavari - 533 006. & Factory: S No.525/3, 525/5, Chebrolu village, Gollaprolu Mandal, East Godavari District.	Mr.Jiyyana Venkatesh (Managing Partner), S/o Jiyyana Venkatrayadu, D No 2-112, Main Road, Near ZP High School, Thimmapuram, Kakinada, East Godavari District 533 005. & Mrs.Pullu Satyaveni (Partner) W/o Pulla Sriramulu, D No. 1-18, Main Road, Near Bhavannarayana Swamy Temple, Sarpavaram, Kakinada, East Godavari District 533 005. & Mr.Jiyyana Venkatrayadu S/o J Venkata Rao, D No. 2-112, Main Road, Near ZP High School, , Thimmapuram, Kakinada, East Godavari District 533	145649500.00	DOUBTFUL	26.04.2021	Rural residential land in an extent of 548.00 sq. yards in S.No:29/4 situated near D.No: 3-337, near flower market, Sarpavaram Village & Gram panchayat belonging to Sri Pulla Sriramulu. (Document No:2082/2000 dated 19.04.2000)	Sri Pulla Sriramulu

Display of information - Secured assets possessed under the SARFAESI Act, 2002													
Sl.no	ZO	RO	BRANCH	STATE	BORROWER NAME	GUARANTOR NAME (WHEREVER APPLICABLE)	REGISTERED ADDRESS OF THE BORROWER	REGISTERED ADDRESS OF THE GUARANTOR(Wherever applicable)	Outstanding Amount ( In Rs)	Asset Classification	Date of Asset Classification	Details of security possessed	Name of the Title Holder of the security possessed
6055	ISAKHAPATANA	Visakha patnam	ARB Visakhapatnam	ANDHRA PRADESH	Sri Gowthami Suresh Rice Industries	Sri Jiyyana Venkatesh, Smt Pulla Satyaveni, Sri Jiyyana Venkatarayudu, Sri Pulla Sriramulu, Smt Jiyyana Gowthami & Sri Jiyyana Mahesh	M/s. Sri Gowthami Suresh Rice Industries, Reg Off: D No. 2-113, Thimmapuram, Kakinada Rural Mandal, East Godavari - 533 006. & Factory: S No.525/3, 525/5, Chebrolu village, Gollaprolu Mandal, East Godavari District.	Mr.Jiyyana Venkatesh (Managing Partner), S/o Jiyyana Venkatrayadu, D No 2-112, Main Road, Near ZP High School, Thimmapuram, Kakinada, East Godavari District 533 005. & Mrs.Pulla Satyaveni (Partner) W/o Pulla Sriramulu, D No. 1-18, Main Road, Near Bhavannarayana Swamy Temple, Sarpavaram, Kakinada, East Godavari District 533 005. & Mr.Jiyyana Venkatrayadu S/o J Venkata Rao, D No. 2-112, Main Road, Near ZP High School, , Thimmapuram, Kakinada, East Godavari District 533	145649500.00	DOUBTFUL	26.04.2021	Rural residential land in an extent of 1210 Sq Yds in S.No:19/1, near Sarpavaram Pradhamica Vyavasaya Sahakara parapathi sangham, Sarpavaram Village & Gram Panchayat, Kakinada rural belonging to Smt Pulla Satyaveni. (Document No.: 4646/2015 dated 21.10.2015)	Smt Pulla Satyaveni
6056	ISAKHAPATANA	Visakha patnam	ARB Visakhapatnam	ANDHRA PRADESH	Sri Gowthami Suresh Rice Industries	Sri Jiyyana Venkatesh, Smt Pulla Satyaveni, Sri Jiyyana Venkatarayudu, Sri Pulla Sriramulu, Smt Jiyyana Gowthami & Sri Jiyyana Mahesh	M/s. Sri Gowthami Suresh Rice Industries, Reg Off: D No. 2-113, Thimmapuram, Kakinada Rural Mandal, East Godavari - 533 006. & Factory: S No.525/3, 525/5, Chebrolu village, Gollaprolu Mandal, East Godavari District.	Mr.Jiyyana Venkatesh (Managing Partner), S/o Jiyyana Venkatrayadu, D No 2-112, Main Road, Near ZP High School, Thimmapuram, Kakinada, East Godavari District 533 005. & Mrs.Pulla Satyaveni (Partner) W/o Pulla Sriramulu, D No. 1-18, Main Road, Near Bhavannarayana Swamy Temple, Sarpavaram, Kakinada, East Godavari District 533 005. & Mr.Jiyyana Venkatrayadu S/o J Venkata Rao, D No. 2-112, Main Road, Near ZP High School, , Thimmapuram, Kakinada, East Godavari District 533	145649500.00	DOUBTFUL	26.04.2021	Rural Residential land in an extent of 1161.00 Sq Yds, Near D.No.2-198, S.No.24, Settibalijapeta, Near Nerelamma Temple, Sarpavaram Village, Kakinada Rural belonging to Smt. Pulla Satya Veni W/o. Sreeramulu. (Document No.2832/2005, dt.14.02.2005)	Smt Pulla Satyaveni



Display of information - Secured assets possessed under the SARFAESI Act, 2002													
Sl no	ZO	RO	BRANCH	STATE	BORROWER NAME	GUARANTOR NAME (WHEREVER APPLICABLE)	REGISTERED ADDRESS OF THE BORROWER	REGISTERED ADDRESS OF THE GUARANTOR(Wherever applicable)	Outstanding Amount ( In Rs)	Asset Classification	Date of Asset Classification	Details of security possessed	Name of the Title Holder of the security possessed
6057	ISAKHAPATANA	Visakha patnam	ARB Visakhapatnam	ANDHRA PRADESH	Sri Gowthami Suresh Rice Industries	Sri Jiyyana Venkatesh, Smt Pulla Satyaveni, Sri Jiyyana Venkatarayudu, Sri Pulla Sriramulu, Smt Jiyyana Gowthami & Sri Jiyyana Mahesh	M/s. Sri Gowthami Suresh Rice Industries, Reg Off: D No. 2-113, Thimmapuram, Kakinada Rural Mandal, East Godavari - 533 006. & Factory: S No.525/3, 525/5, Chebrolu village, Gollaprolu Mandal, East Godavari District.	Mr.Jiyyana Venkatesh (Managing Partner), S/o Jiyyana Venkatrayadu, D No 2-112, Main Road, Near ZP High School, Thimmapuram, Kakinada, East Godavari District 533 005. & Mrs.Pulla Satyaveni (Partner) W/o Pulla Sriramulu, D No. 1-18, Main Road, Near Bhavannarayana Swamy Temple, Sarpavaram, Kakinada, East Godavari District 533 005. & Mr.Jiyyana Venkatrayadu S/o J Venkata Rao, D No. 2-112, Main Road, Near ZP High School, , Thimmapuram, Kakinada, East Godavari District 533	145649500.00	DOUBTFUL	26.04.2021	Rural residential vacant land situated near D.No.3-472/1, RS No:43/1, Sarpavaram Village & Grampanchayat, Kakinada Rural Mandal in an extent of 6051.66 Sq Yds belonging to Sri Jiyyana Venkatesh, S/O Venkata Rayudu. Total - 6051.66 Sq Yds	Sri Jiyyana Venkatesh
6058	ISAKHAPATANA	Visakha patnam	ARB Visakhapatnam	ANDHRA PRADESH	Sri Gowthami Suresh Rice Industries	Mrs.Pulla Satyaveni	Pulla Sriramulu, D No. 1-18, Main Road, Near Bhavannarayana Swamy Temple, Sarpavaram, Kakinada, East Godavari District 533 005.	Mrs.Pulla Satyaveni (Partner) W/o Pulla Sriramulu, D No. 1-18, Main Road, Near Bhavannarayana Swamy Temple, Sarpavaram, Kakinada, East Godavari District 533 005.	18925644.00	DOUBTFUL	01.03.2021	Extension of equitable mortgage in respect of R.C.C roofed (ground+first+second floored ) residential building property bearing D.No 1-18 to an extent of 211.11 sq yards in sy no 36 belonging to Smt P. Satyaveni W/o Sriramulu	Smt Pulla Satyaveni
6059	ISAKHAPATANA	Visakha patnam	ARB Visakhapatnam	ANDHRA PRADESH	Varalakshmi Rice and General Stores (CUST ID: 56098002)	Mr.Manepalli Chalama Rao	M/s.Varalakshmi Rice and General Stores, Near Fish Market, Main Road, Sarpavaram Village, Kakinada	Manepalli Chalama rao, S/o Late Sri M Subba rao, D No. 3-339, Sarpavaram, Kakinada	29666277.00	DOUBTFUL	01.03.2021	All that part and parcel of the property consisting of Vacant Residential Plot/site of an extent of 387.20 sq.yards, situated at S.No.203; Sarpavaram Village & Grama Panchayathi, Kakinada Rural (M) E.G.Dist., belonging to Sri Manepalli Chalama Rao	Mr.Manepalli Chalama Rao
6060	ISAKHAPATANA	Visakha patnam	ARB Visakhapatnam	ANDHRA PRADESH	Varalakshmi Rice and General Stores (CUST ID: 56098002)	Mr.Manepalli Chalama Rao	M/s.Varalakshmi Rice and General Stores, Near Fish Market, Main Road, Sarpavaram Village, Kakinada	Manepalli Chalama rao, S/o Late Sri M Subba rao, D No. 3-339, Sarpavaram, Kakinada	29666277.00	DOUBTFUL	01.03.2021	All that part and parcel of the property consisting of Vacant Residential plot/site of an extent of AC 0.55 cents/0.222 hectares, situated at Patta No.84, Old S.No.191, New s.No.235, Sarpavaram Village & Grama Panchaythi, Kakinada Rural (M), E.G.Dist., belonging to Sri Manepalli Chalama Rao	Mr.Manepalli Chalama Rao
6061	ISAKHAPATANA	Visakha patnam	ARB Visakhapatnam	ANDHRA PRADESH	Varalakshmi Rice and General Stores (CUST ID: 56098002)	Mr.Manepalli Chalama Rao	M/s.Varalakshmi Rice and General Stores, Near Fish Market, Main Road, Sarpavaram Village, Kakinada	Manepalli Chalama rao, S/o Late Sri M Subba rao, D No. 3-339, Sarpavaram, Kakinada	29666277.00	DOUBTFUL	01.03.2021	All that part and parcel of the property consisting of Vacant Residential plot/site of an extent of 265 sq.yards, situated at S.N o.37/6; LP No.493/1986, Plot No.3, Sarpavaram (V) & GP, Kakinada Rural (M), E.G.Dist., belonging to Sri Manepalli Chalama Rao	Mr.Manepalli Chalama Rao
6062	ISAKHAPATANA	Visakha patnam	ARB Visakhapatnam	ANDHRA PRADESH	Varalakshmi Rice and General Stores (CUST ID: 56098002)	Mr.Manepalli Chalama Rao	M/s.Varalakshmi Rice and General Stores, Near Fish Market, Main Road, Sarpavaram Village, Kakinada	Manepalli Chalama rao, S/o Late Sri M Subba rao, D No. 3-339, Sarpavaram, Kakinada	29666277.00	DOUBTFUL	01.03.2021	All that part and parcel of the property consisting of Vacant Residential plot/site of an extent of 97.33 sq.yards, situated at S.No.37/6; LP No.493/1986, Plot No.1, Sarpavaram (V) & GP, Kakinada Rural (M) E.G.Dist., belongs to Sri Manepalli Chalama Rao	Mr.Manepalli Chalama Rao
6063	ISAKHAPATANA	Visakha patnam	ARB Visakhapatnam	ANDHRA PRADESH	Varalakshmi Rice and General Stores (CUST ID: 56098002)	Mr.Manepalli Chalama Rao	M/s.Varalakshmi Rice and General Stores, Near Fish Market, Main Road, Sarpavaram Village, Kakinada	Manepalli Chalama rao, S/o Late Sri M Subba rao, D No. 3-339, Sarpavaram, Kakinada	29666277.00	DOUBTFUL	01.03.2021	Vacant Residential plot/site of an extent of 257.64 sq.yards, situated at S.No29/4, Sarpavaram (V), GP, Kakinada Rural (M), E.G.Dist., with in the boundaries of belonging to Sri Manepalli Chalama Rao	Mr.Manepalli Chalama Rao

Display of information - Secured assets possessed under the SARFAESI Act, 2002													
Sl no	ZO	RO	BRANCH	STATE	BORROWER NAME	GUARANTOR NAME (WHEREVER APPLICABLE)	REGISTERED ADDRESS OF THE BORROWER	REGISTERED ADDRESS OF THE GUARANTOR(Wherever applicable)	Outstanding Amount ( In Rs)	Asset Classification	Date of Asset Classification	Details of security possessed	Name of the Title Holder of the security possessed
6064	ISAKHAPATANA	Visakha patnam	ARB Visakhapatnam	ANDHRA PRADESH	Jampana Padmavathi	M/s.Three Seasons Logistics Pvt Ltd	Mrs. Jampana Padmavathi, W/o Bala Gandhi Raju D No. 65-9-1/C, Opp Girls Polytechnic, Mehar Nagar, Kakinada, Andhra Pradesh -533 003.	M/s. Three Seasons Logistics Private Limited, Rep by its Director Mr. Jampana Bala Gandhi Raju S/o Narasimha Raju, D No. 65-9-1/C, Opp Girls Polytechnic, Mehar Nagar, Kakinada, Andhra Pradesh-533 003.	91747243.00	DOUBTFUL	01-06-2018	Four Godown Properties (G4, G5, G9, G10) in SY. No. 40/1,40/2,45/3,46/1,46/2,46/3,46/4,46/5,46/6 & 46/8P in Korupalli Village, Korupalli Gram Panchyath, Karapa Mandal, Kakinada District	M/s.Three Seasons Logistics Pvt Ltd
6065	ISAKHAPATANA	Visakha patnam	ARB Visakhapatnam	ANDHRA PRADESH	Jampana Usha Gandhi	M/s.Three Seasons Logistics Pvt Ltd	Mrs.Alluri Usha Gandhi , W/o Naveen Varma (Maiden Name: Mrs. Jampana Usha Gandhi) D No. 65-9-1/C, Opp Girls Polytechnic, Mehar Nagar, Kakinada, Andhra Pradesh -533 003.	M/s. Three Seasons Logistics Private Limited, Rep by its Director Mr. Jampana Bala Gandhi Raju S/o Narasimha Raju, D No. 65-9-1/C, Opp Girls Polytechnic, Mehar Nagar, Kakinada, Andhra Pradesh-533 003.	92279381.00	DOUBTFUL	01-06-2018	Four Godown Properties (5A, 5B, 5C, 5E, 5F, 5G, 6A, 6B, 6C) in SY. No. 47/4P,73/1,73/2,73/4,73/5,73/6,73/7,73/12,73/13,73/14,74/1,74/2, 74/3,74/5B,75/1,75/2,75/3,75/4,75/5,75/8 & 75/9 in Korupalli Village, Korupalli Gram Panchyath, Karapa Mandal, Kakinada District	M/s.Three Seasons Logistics Pvt Ltd
6066	ISAKHAPATANA	Visakha patnam	ARB Visakhapatnam	ANDHRA PRADESH	Chilukuri Annapurna	M/s.Three Seasons Logistics Pvt Ltd	Mrs. Chilukuri Annapurna, W/o Krishna Rao D No. 70-14-8/15/1, Akshay Residency, Flat No.E1, Siva Sundar Colony, JNTUK Backside, Kakinada, Andhra Pradesh -533 003.	M/s. Three Seasons Logistics Private Limited, Rep by its Director Mr. Jampana Bala Gandhi Raju S/o Narasimha Raju, D No. 65-9-1/C, Opp Girls Polytechnic, Mehar Nagar, Kakinada, Andhra Pradesh-533 003.	38944013.00	DOUBTFUL	01.04.2022	Two Godown Properties (4D, 4E, 4F, 6D, 6E & 6F) in SY. No. 46/8P,47/1,47/2,47/3 & 47/4P in Korupalli Village, Korupalli Gram Panchyath, Karapa Mandal, Kakinada District	M/s.Three Seasons Logistics Pvt Ltd
6067	ISAKHAPATANA	Visakha patnam	ARB Visakhapatnam	ANDHRA PRADESH	Pukkala Ramulamma	Pukkala Mahesh	Mrs. Pukkala Ramulamma, W/o Kodanada, D No. 14-15-26, Eguva Peta, Bheemunipatnam, Visakhapatnam 531163.	Mr.Mahesh Pukkula S/o Kodanada, D No. 14-15-26, Eguva Peta, Bheemunipatnam, Visakhapatnam 531163	2525110.00	DOUBTFUL	30.04.2022	All that site measuring an extent of 52.25 Sq.Yds or 43.75 Sq.Mts together with residential building bearing D No.20-112-64 situated at Chengalraopeta Ward 7, Chattalavari Veedhi covered by T Sno.462 to 607, within the limits of GVMC, Visakhapatnam SRO, Visakhapatnam District and bounded by East: Common Passage, West: Common Dhari, South: House belongs to G Pydamma, North: Road	Pukkala Ramulamma
6068	ISAKHAPATANA	Visakha patnam	ARB Visakhapatnam	ANDHRA PRADESH	Pukkala Ramulamma	NOT APPLICABLE	Mrs. Pukkala Ramulamma, W/o Kodanada, D No. 14-15-26, Eguva Peta, Bheemunipatnam, Visakhapatnam 531163.	NOT APPLICABLE	2525110.00	DOUBTFUL	30.04.2022	All that site measuring an extent of 50 Sq.Yds or 41.80 Sq.mts together with residential building bearing D No. 16-25-9, situated at Maharanipeta ward, Block No. 32, Jalaripeta, covered by T S No.1204, within the limits of greater Visakhapatnam municipal Corporation, Visakhapatnam SRO, Visakhapatnam District and bounded by East: 10 Feet Road, South: Muncipal Drainage, West: 9 Feet Road,North: House belongs to G Pydamma	Pukkala Ramulamma
6069	ISAKHAPATANA	Visakha patnam	ARB Visakhapatnam	ANDHRA PRADESH	M/s. 45 Fortuners Enterprises Pvt Ltd, Flat No. 401, Bharat Towers, 5th Lane, Dwarakanagar, Visakhapatnam-530016.	Mr.Mukella Ashok Kumar Dora, Managing Director, S/o Siva Prasad Dora, Flat No. 159, Sri Venkata Durga Nilayam, Road No. 6A, Tirumala nagar, Vadlapudi, Duvvada, Visakhapatnam 530046. Mr.Pati Siva Satyanarayana D.No. 49-26-3, Sai Sundar Residency, Madhuranagar, Akkayyapalem, Visakhapatnam 530016.	M/s. 45 Fortuners Enterprises Pvt Ltd, Flat No. 401, Bharat Towers, 5th Lane, Dwarakanagar, Visakhapatnam-530016.	Mr.Mukella Ashok Kumar Dora, Managing Director, S/o Siva Prasad Dora, Flat No. 159, Sri Venkata Durga Nilayam, Road No. 6A, Tirumala nagar, Vadlapudi, Duvvada, Visakhapatnam 530046. Mr.Pati Siva Satyanarayana D.No. 49-26-3, Sai Sundar Residency, Madhuranagar, Akkayyapalem, Visakhapatnam 530016.	28258377.00	DOUBTFUL	29.08.2018	Vacant Plot No.528 (Eastern side) measuring 528.55 Sq.yds in S.Nos.96/29,96/32,96/33,96/35 and 96/38 in Tajbabanagar, Jarajapupeta Village, Nellimarla, Vizianagaram District and bounded on East: Layout Road, West: Plot No.528 (Western side), North: Plot No. 527, South: Others Land.	M/s.45 Fortuners Enttps Ltd

Display of information - Secured assets possessed under the SARFAESI Act, 2002													
Sl no	ZO	RO	BRANCH	STATE	BORROWER NAME	GUARANTOR NAME (WHEREVER APPLICABLE)	REGISTERED ADDRESS OF THE BORROWER	REGISTERED ADDRESS OF THE GUARANTOR(Wherever applicable)	Outstanding Amount ( In Rs)	Asset Classification	Date of Asset Classification	Details of security possessed	Name of the Title Holder of the security possessed
6070	ISAKHAPATANA	Visakha patnam	ARB Visakhapatnam	ANDHRA PRADESH	M/s. 4S Fortuners Enterprises Pvt Ltd, Flat No. 401, Bharat Towers, 5th Lane, Dwarakanagar, Visakhapatnam-530016.	NOT APPLICABLE	M/s. 4S Fortuners Enterprises Pvt Ltd, Flat No. 401, Bharat Towers, 5th Lane, Dwarakanagar, Visakhapatnam-530016.	NOT APPLICABLE	28258377.00	DOUBTFUL	29.08.2018	Vacant Plot No.528 (Western side) measuring 255.55 Sq.yds & Vacant Plot No.528 (Southern Side) measuring 71.52 Sq.yds in S.Nos.96/29,96/32,96/33,96/35, and 96/38 in Tajbabanagar, Jarajapupeta Village, Nellimarla, Vizianagaram District and bounded by East:: Layout Road, West: Plot No.524, North: Plot No. 527 and Open Site, South: Others Land.	4S FORTUNERS ENTERPRISES PRIVATE LIMITED
6071	ISAKHAPATANA	Visakha patnam	ARB Visakhapatnam	ANDHRA PRADESH	M/s. 4S Fortuners Enterprises Pvt Ltd, Flat No. 401, Bharat Towers, 5th Lane, Dwarakanagar, Visakhapatnam-530016.	NOT APPLICABLE	M/s. 4S Fortuners Enterprises Pvt Ltd, Flat No. 401, Bharat Towers, 5th Lane, Dwarakanagar, Visakhapatnam-530016.	NOT APPLICABLE	28258377.00	DOUBTFUL	29.08.2018	Vacant Plot No.509 measuring 258.80 Sq.yds in S.No.96/6 in Tajbabanagar, Jarajapupeta Village, Nellimarla, Vizianagaram District and bounded on East: Plot No.510, West: Plot No.508,North: Plot No. 500, South:Layout Road.	4S FORTUNERS ENTERPRISES PRIVATE LIMITED
6072	ISAKHAPATANA	Visakha patnam	ARB Visakhapatnam	ANDHRA PRADESH	M/s. 4S Fortuners Enterprises Pvt Ltd, Flat No. 401, Bharat Towers, 5th Lane, Dwarakanagar, Visakhapatnam-530016.	NOT APPLICABLE	M/s. 4S Fortuners Enterprises Pvt Ltd, Flat No. 401, Bharat Towers, 5th Lane, Dwarakanagar, Visakhapatnam-530016.	NOT APPLICABLE	28258377.00	DOUBTFUL	29.08.2018	Vacant Plot No.461 measuring 111.11 Sq.yds in S.No.96/6 in Tajbabanagar, Jarajapupeta Village, Nellimarla, Vizianagaram District and bounded on East: Plot No.462, West: Plot No. 460, North: Plot No. 448, South: Layout Road.	4S FORTUNERS ENTERPRISES PRIVATE LIMITED
6073	ISAKHAPATANA	Visakha patnam	ARB Visakhapatnam	ANDHRA PRADESH	M/s. 4S Fortuners Enterprises Pvt Ltd, Flat No. 401, Bharat Towers, 5th Lane, Dwarakanagar, Visakhapatnam-530016.	NOT APPLICABLE	M/s. 4S Fortuners Enterprises Pvt Ltd, Flat No. 401, Bharat Towers, 5th Lane, Dwarakanagar, Visakhapatnam-530016.	NOT APPLICABLE	28258377.00	DOUBTFUL	29.08.2018	Property at Door No. 1-67-20/1, Seethampuram, Kankipativari Street, Tuni - 533 401, East Godavari District, Near Govt School.	4S FORTUNERS ENTERPRISES PRIVATE LIMITED
6074	ISAKHAPATANA	Visakha patnam	ARB Visakhapatnam	ANDHRA PRADESH	Satya Srinivasa Traders	Mr. Perumalla Phani Kumar, Mr.P Satya Vara Prasad, Mr.Kancherla Sahani Sankar	Prop: Mrs Perumalla Alivelu Managa Tayaru, W/o P Satya Vara prasad H No. 2-9, Opp to SBI ATM, Kapulapeta, UNDI - 534199,	1. Mr. Perumalla Phani Kumar, S/o P Satya Vara Prasad, H No 2-9, Opp to SBI ATM, Kapulapeta, UNDI - 534199. 2. Mr.P Satya Vara Prasad, S/o P Narasimha Rao, H No 2-9, Opp to SBI ATM, Kapulapeta, UNDI - 534199. 3. Mr.Kancherla Sahani Sankar, S/o Santhu Prasad, H No. 16-17-18, Surinidi Vari Veedhi, Near SBI, Bhimavaram 534201	24954901.00	DOUBTFUL	29.11.2021	Item No. 1: An Extent of 25 Cents or 1210 Sq.Yards or 1012 Sq.Mts of site and the Sri Chaitanya Sai Modern Rice mill therein bearing D Nos 18-103, 18-114 at Undi and bounded On the East by: Site of Mulagapati Appala Raju and others On the west by: Irrigation Bode On the North by: Below of 2nd Item site On the South by: Palakollu - Pamarru Road & Item No. 2: An Extent of 37 Cents or 1790.80 Sq.Yards or 1504.27 Sq.Mts of site at Undi and bounded On the East by: Site of Mulagapati Appala Raju and others, On the west by: Irrigation Bode On the North by: Site of Jogi Musalayya On the South by: Above 1st Item Property. NOTE: Total Site Area: 3000.80 Sq.Yds and total site area considered after removing road affected area (870.68 Sq yds) is 2130.12 Sq.Yds and the same is mentioned in both the valuation reports as well.	4S FORTUNERS ENTERPRISES PRIVATE LIMITED

Display of information - Secured assets possessed under the SARFAESI Act, 2002													
Sl no	ZO	RO	BRANCH	STATE	BORROWER NAME	GUARANTOR NAME (WHEREVER APPLICABLE)	REGISTERED ADDRESS OF THE BORROWER	REGISTERED ADDRESS OF THE GUARANTOR(Wherever applicable)	Outstanding Amount ( In Rs)	Asset Classification	Date of Asset Classification	Details of security possessed	Name of the Title Holder of the security possessed
6075	ISAKHAPATANA	Visakha patnam	ARB Visakhapatnam	ANDHRA PRADESH	Novelty Reddy & Reddy Motors Pvt Ltd (CUST ID: 202294710)	1.Mrs. Satti Vara Lakshmi 2.Mr Karri Naga Durga Prasada Reddy 3.Mr Kovvuri Manikyala Reddy 4.Mr. Dwarampudi Buthi Reddy 5.Mr. Goluguri Bhaskar Reddy 6.Mr Kovvuri Naga Bhaskar Reddy 7.Mr Satti Gangi Reddy 8.Mrs. Bollampalli Vani 9.Mrs. Bollampalli Venkata Narsamma 10.Mr. Bollampalli Bhogeswara Rao	M/s.Novelty Reddy and Reddy Motors Pvt Ltd Reg Address; Plot No 265/1 Road No 10 Jubilee Hills Hyderabad 500033  M/s.Novelty Reddy and Reddy Motors Pvt Ltd Tadepalligudem Road, Bhimavaram-534202	Mr.Goluguri Ramakrishna Reddy S/o Satyanarayana Reddy House No. 26-8-28, 2nd Floor Shirdi Sai Apartments Balusumudi Road Bhimavaram - 534 202. Mrs.Goluguri Radha W/o Ramakrishna Reddy House No. 26-8-28, 2nd Floor Shirdi Sai Apartments Balusumudi Road Bhimavaram - 534 202. Mr.Goluguri Venkata Reddy S/o Satyanarayana Reddy House No. HIG - 103-A1 Housing Board Colony Bhimavaram - 534 203. Mrs.Satti Vara Lakshmi W/o Veer Reddy D No 6-	100860337.00	DOUBTFUL	02.08.2022	EM of Ac 5-00 guntas of land in RS No 176 situated at Mehar Nagar Village, Pochampally Mandal, Nalgonda Dist and within the limits of SRO Bibinagar, Telangana State. Property Belongs to Mr.Goluguri Bhaskara Reddy and covered u/Doc 8002/2006	Mr.G Bhaskar reddy
6076	ISAKHAPATANA	Visakha patnam	ARB Visakhapatnam	ANDHRA PRADESH	Novelty Reddy & Reddy Motors Pvt Ltd (CUST ID: 202294710)	NOT APPLICABLE		NOT APPLICABLE	100860337.00	DOUBTFUL	02.08.2022	EM of of Ac 4-03 guntas of land in RS No 179/A situated at Mehar Nagar Village, Pochampally Mandal, Nalgonda Dist And within the limits of SRO Bibinagar, Telangana State. Property Belongs to Mr.KND Prasada Reddy and covered u/Doc 7974/2006	Mr. KND Prasada Reddy
6077	ISAKHAPATANA	Visakha patnam	ARB Visakhapatnam	ANDHRA PRADESH	Novelty Reddy & Reddy Motors Pvt Ltd (CUST ID: 202294710)	NOT APPLICABLE		NOT APPLICABLE	100860337.00	DOUBTFUL	02.08.2022	EM of of Ac 6-26 guntas of land in RS No 181/A situated at Mehar Nagar Village, Pochampally Mandal, Nalgonda Dist And within the limits of SRO Bibinagar, Telangana State is bounded by Property Belongs to Mr.Satti Gangi Reddy and covered u/Doc 8059/2006	Mr.Satti Gangi Reddy
6078	ISAKHAPATANA	Visakha patnam	ARB Visakhapatnam	ANDHRA PRADESH	Novelty Reddy & Reddy Motors Pvt Ltd (CUST ID: 202294710)	NOT APPLICABLE		NOT APPLICABLE	100860337.00	DOUBTFUL	02.08.2022	EM of Ac 9-12 guntas of land in RS No 175 situated at Mehar Nagar Village, Pochampally Mandal, Nalgonda Dist and within the limits of SRO Bibinagar, Telangana State	Mr.Dwarampudi Buchi Reddy
6079	ISAKHAPATANA	Visakha patnam	ARB Visakhapatnam	ANDHRA PRADESH	Novelty Reddy & Reddy Motors Pvt Ltd (CUST ID: 202294710)	NOT APPLICABLE		NOT APPLICABLE	100860337.00	DOUBTFUL	02.08.2022	EM of Ac 8-00 guntas of land in RS No 175 situated at Mehar Nagar Village, Pochampally Mandal, Nalgonda Dist And within the limits of SRO Bibinagar, Telangana State	Mrs.Satti Varalakshmi
6080	ISAKHAPATANA	Visakha patnam	ARB Visakhapatnam	ANDHRA PRADESH	Novelty Reddy & Reddy Motors Pvt Ltd (CUST ID: 202294710)	NOT APPLICABLE		NOT APPLICABLE	100860337.00	DOUBTFUL	02.08.2022	EM of Ac 7-12 guntas of land in RS No 180 situated at Mehar Nagar Village, Pochampally Mandal, Nalgonda Dist and within the limits of SRO Bibinagar, Telangana State	Mr.Kovvuri Manikyala Reddy
6081	ISAKHAPATANA	Visakha patnam	ARB Visakhapatnam	ANDHRA PRADESH	Novelty Reddy & Reddy Motors Pvt Ltd (CUST ID: 202294710)	NOT APPLICABLE		NOT APPLICABLE	100860337.00	DOUBTFUL	02.08.2022	EM of Ac 6-19 guntas of land in RS No 177 situated at Mehar Nagar Village, Pochampally Mandal, Nalgonda Dist And within the limits of SRO Bibinagar, Telangana State	Mr.K.N. Bhaskara Reddy
6082	ISAKHAPATANA	Visakha patnam	ARB Visakhapatnam	ANDHRA PRADESH	Novelty Reddy & Reddy Motors Pvt Ltd (CUST ID: 202294710)	NOT APPLICABLE		NOT APPLICABLE	100860337.00	DOUBTFUL	02.08.2022	EM of 306.60 Sq Yds of site in RS No 189 and with RCC building therein nearest to Door No 3-183, Aravalli Village Attili Mandal, west Godavari District and within the limits of SRO Attili. & An extant of 17 1/2 Sq Yds of site in RS No 189 and nearest door No 3-183, Aravalli Village Attili Mandal, west Godavari District and within the limits of SRO Attili.	Mr.Goluguri Venkat Reddy
6083	ISAKHAPATANA	Visakha patnam	ARB Visakhapatnam	ANDHRA PRADESH	Novelty Reddy & Reddy Motors Pvt Ltd (CUST ID: 202294710)	NOT APPLICABLE		NOT APPLICABLE	100860337.00	DOUBTFUL	02.08.2022	EM of 0-07 cents or 338.8 sq yds in RS No 684/4 situated at sakhinetipalli Village, Sakhinetipalli mandal, E'G' Dsit within the limits of SRO Malkipuram	Mr.Goluguri Bhaskar Reddy
6084	ISAKHAPATANA	Visakha patnam	ARB Visakhapatnam	ANDHRA PRADESH	Novelty Reddy & Reddy Motors Pvt Ltd (CUST ID: 202294710)	NOT APPLICABLE		NOT APPLICABLE	100860337.00	DOUBTFUL	02.08.2022	EM of 438 sq yds site in RS No 780/1 and 2 situated at Vivekananda Theta, Kalidindi Village, Kalidindi Madal, Krishna Dist and within the limits of SRO Kaikaluru and nearest to Door No 881	Mr.Bllimpalli Venkata Narasamma, Bollimpalli Vani and Bollimpalli Bhogeswara Rao

Display of information - Secured assets possessed under the SARFAESI Act, 2002													
Sl no	ZO	RO	BRANCH	STATE	BORROWER NAME	GUARANTOR NAME (WHEREVER APPLICABLE)	REGISTERED ADDRESS OF THE BORROWER	REGISTERED ADDRESS OF THE GUARANTOR(Wherever applicable)	Outstanding Amount ( In Rs)	Asset Classification	Date of Asset Classification	Details of security possessed	Name of the Title Holder of the security possessed
6085	ISAKHAPATANA	Visakha patnam	ARB Visakhapatnam	ANDHRA PRADESH	Reddy & Reddy Motors	Mr. Goluguri Ramakrishna Reddy Mr. GoluguriSrirama Reddy Mr. Goluguri Venkata Reddy Mrs. Goluguri Radha Mrs. GoluguriLakhsmi Parvathi Mrs. Goluguri VVN Satya Prabha Mr. DwarampudiButchi Reddy Mrs. Satti Varalakshmi Mr. Goluguri Bhaskar Reddy Mr. Karri Naga Dura Prasada Reddy Mr. Kovvuri Naga Bhaskar Reddy Mr. KovvuriManikavala	M/s. Reddy and Reddy Motors Reg/Administrative office: Flat No F-1 Shiri Sai Apartments, Balusumudi Road, Srirampuram, Bhimavaram. 2. Corporate Office: Plot No 265/J1 Road No 10 Jubilee Hills Hyderabad -500033 Unit/works: Near CR Reddy women's Degree college, Near Vatlur Gate Vatluru Village Pedapadu Mandal Branches /Display show rooms at: Jangareddygudem & Devarapalli	1. Mr.Goluguri Ramakrishna Reddy (Partner) S/o Satyanarayana Reddy House No. 26-8-28, 2nd Floor Shirdi Sai Apartments Balusumudi Road Bhimavaram - 534 202. 2. Mr.Goluguri Sri Rama Reddy (Partner) S/o Satyanarayana Reddy House No. 26-8-28 Shirdi Sai Apartments Balusumudi Road Bhimavaram - 534 202. 3. Mr.Goluguri Venkata Reddy (Partner) S/o Satyanarayana Reddy House No. HIG - 103-A1 Housing Board Colony Bhimavaram - 534 203	125835045.00	DOUBTFUL	02.08.2022	EM of 5.00 Acres Agriculture Dry land in RS No. 170, Mehar Nagar Village Pochampalli Mandal, Nalgonda District (outskirts of Hyderabad) owned by Mr. K Subbi Reddy.	K Subbi reddy
6086	ISAKHAPATANA	Visakha patnam	ARB Visakhapatnam	ANDHRA PRADESH		NOT APPLICABLE		NOT APPLICABLE	125835045.00	DOUBTFUL	02.08.2022	EM of 11 Acres 61 Guntas Agriculture Dry land in RS No. 161 (6 AC 32 Gu) & 162 (5 AC 29 Gu), Mehar Nagar Village Pochampalli Mandal, Nalgonda District (outskirts of Hyderabad) owned by Mr. M Kasi Reddy.	M Kasi Reddy
6087	ISAKHAPATANA	Visakha patnam	ARB Visakhapatnam	ANDHRA PRADESH		NOT APPLICABLE		NOT APPLICABLE	125835045.00	DOUBTFUL	02.08.2022	EM of 11 Acres 3 Guntas Agriculture Dry land in RS No. 173 (5 AC) & 185 (6 AC 3 Gu), Mehar Nagar Village Pochampalli Mandal, Nalgonda District (outskirts of Hyderabad) owned by Mrs. V Nagamani	V Nagamani
6088	ISAKHAPATANA	Visakha patnam	ARB Visakhapatnam	ANDHRA PRADESH		NOT APPLICABLE		NOT APPLICABLE	125835045.00	DOUBTFUL	02.08.2022	EM of 7 Acres Agriculture Dry land in RS No. 184, Mehar Nagar Village Pochampalli Mandal, Nalgonda District (outskirts of Hyderabad) owned by Mr. S Gangireddy.	S Gangireddy
6089	ISAKHAPATANA	Visakha patnam	ARB Visakhapatnam	ANDHRA PRADESH		NOT APPLICABLE		NOT APPLICABLE	125835045.00	DOUBTFUL	02.08.2022	EM of 5 Acres Agriculture Dry land in RS No. 176, Mehar Nagar Village Pochampalli Mandal, Nalgonda District (outskirts of Hyderabad) owned by Mr. G Bhaskar Reddy.	G Bhaskar Reddy
6090	ISAKHAPATANA	Visakha patnam	ARB Visakhapatnam	ANDHRA PRADESH		NOT APPLICABLE		NOT APPLICABLE	125835045.00	DOUBTFUL	02.08.2022	EM of 8 Acres Agriculture Dry land in RS No. 174, Mehar Nagar Village Pochampalli Mandal, Nalgonda District (outskirts of Hyderabad) owned by Mrs. S Varalakshmi.	S Varalakshmi
6091	ISAKHAPATANA	Visakha patnam	ARB Visakhapatnam	ANDHRA PRADESH		NOT APPLICABLE		NOT APPLICABLE	125835045.00	DOUBTFUL	02.08.2022	EM of 558.30 Square Yards Land in RS No. 395/1 to 6 and 399/1; Plot No. 28; Nearest Door No. 3-420, Vijayawada Raod, Vatlur Village, Pedapadu Mandal, WG District, owned by Mr. G Srirama Reddy.	G Srirama Reddy
6092	ISAKHAPATANA	Visakha patnam	ARB Visakhapatnam	ANDHRA PRADESH	Reddy and Reddy Imports and Exports (CUST ID: 120950133) & Reddy and Reddy Automobiles (CUST ID: 120950266) & Reddy and Reddy Associates (CUST ID: 200632115)	Mr. G. Ramakrishna Reddy Mrs. G. Radha Mr. G. Venkata Reddy Mrs. G. Satyaprabha (G.V.V.N. Satya Prabha) Mr. Sriram Reddy Mrs. G. Lakshmi Parvathi Mr. K N D Prasada Reddy Mr. S. Gangi Reddy Mr. D Venkata Reddy	Reddy and Reddy Imports and Exports, Registered Office: Plot No.101, Lakshmi Nagar, Shekpetanala, Hyderabad - 500008. Unit Address: Shop No.14, Kopallevarisatram, OppVenkateswara Swamy temple, Bhimavaram.  Aqua Feed branches: Akiveedu, Ganapvaram, Palakol, Narsapuram, Kaikaluru&Rayakuduru.  Horn button: Kakinada. Reddy & Reddy Automobiles, Registered Office & Unit: Plot No.76, Jubilee Hills,- Hyderabad, Telangana HYDERABAD, TELANGANA, Pin:500031. Reddy & Reddy Associates, Registered Office: Near Anjaneya Swamy Temple.	M/s Reddy and Reddy Associates Near Anjaneya Swamy Temple Durgapuram, Tadepalligudem Road Bhimavaram West Godavari Dist, AP-534202. 2. M/s Reddy and Reddy Automobiles Near Bypass Road, Undi Road, Bhimavaram, West Godavari District, AP-534202. 3. M/s Reddy and Reddy Imports & Exports Regd/Administrative office: Plot No 101 Lakshmi Nagar, Shekpetanala, Hyderabad-500008  Unit: Shop No 14, Kopallavari Satram, Opposite Venkateswara	2770249.12	DOUBTFUL	28-07-2022	Extension of EM of Ac.0.50 Cents of urban commercial vacant site occupied by the owner situated at RS No. 228/2, Adjacent to Garagaparru Road, Bhimavaram Mandal, West Godavari District within the limits of Bhimavaram Municipality, A.P in the name of Mr. Goluguri Venkata Reddy - Partner.	G Venkata Reddy

Display of information - Secured assets possessed under the SARFAESI Act, 2002													
Sl no	ZO	RO	BRANCH	STATE	BORROWER NAME	GUARANTOR NAME (WHEREVER APPLICABLE)	REGISTERED ADDRESS OF THE BORROWER	REGISTERED ADDRESS OF THE GUARANTOR(Wherever applicable)	Outstanding Amount ( In Rs)	Asset Classification	Date of Asset Classification	Details of security possessed	Name of the Title Holder of the security possessed
6093	ISAKHAPATANA	Visakha patnam	ARB Visakhapatnam	ANDHRA PRADESH		NOT APPLICABLE		NOT APPLICABLE	2770249.12	DOUBTFUL	28-07-2022	Extension of EM of Ac 1.00 Cents of residential urban vacant site at RS No. 228/2, Adjacent to Garagaparru Rd, Bhimavaram Mandal, West Godavari Dt, within the limits of Bhimavaram municipality, A.P in the joint ownership of Mrs. Goluguri Radha (Mg.Partner) & Mrs. G Satya Prabha (Partner).	G Radha & G Satya Prabha
6094	ISAKHAPATANA	Visakha patnam	ARB Visakhapatnam	ANDHRA PRADESH		NOT APPLICABLE		NOT APPLICABLE	2770249.12	DOUBTFUL	28-07-2022	Extension of EM of Ac 7.17 Cents of commercial self-occupied vacant site at RS No. 154, Mehar Nagar village, Pochampalli Mandal of Nalgonda Dist. Telangana (outskirts of Hyderabad city) ownership in the name of Mr. Satti Gangi Reddy (Guarantor).	Satti Gangi Reddy
6095	ISAKHAPATANA	Visakha patnam	ARB Visakhapatnam	ANDHRA PRADESH		NOT APPLICABLE		NOT APPLICABLE	2770249.12	DOUBTFUL	28-07-2022	Extension of EM of Ac 10.00 Cents of commercial vacant urban land at RS No. 159 at Mehar village, Pochampalli Mandal of Nalgonda Dist. (outskirts of Hyderabad city) ownership in the name of Mr. Dwarampudi Venkata Reddy (Guarantor).	Dwarampudi Venkata Reddy
6096	ISAKHAPATANA	Visakha patnam	ARB Visakhapatnam	ANDHRA PRADESH		NOT APPLICABLE		NOT APPLICABLE	2770249.12	DOUBTFUL	28-07-2022	Extension of EM of Ac. 3.25 Cents commercial vacant urban land - guntas land at RS No. 187/AA, 188/AA, 189 & 152 at Mehar Nagar village, Pochampalli Mandal of Nalgonda Dist. (outskirts of Hyderabad city) owned by Mr. K Naga Durga Prasada Reddy (Guarantor).	K Naga Durga Prasada Reddy
6097	ISAKHAPATANA	Visakha patnam	ARB Visakhapatnam	ANDHRA PRADESH	Essem Logistics	Mr. Bolisetty Satyanarayana S/o Mr. B.S. Narayana Rao Door No. 31-33-115-1/1, 201 & 202, Darshan Paradise, Assam Gardens, Visakhapatnam, Visakhapatnam District, Andhra Pradesh- 530020		Mr. Bolisetty Satyanarayana S/o Mr. B.S. Narayana Rao Door No. 31-33-115-1/1, 201 & 202, Darshan Paradise, Assam Gardens, Visakhapatnam, Visakhapatnam District, Andhra Pradesh- 530020	2770249.12	DOUBTFUL	30-04-2019	All that piece and parcel of site measuring 456 sq. yards or 381.26 sq. mtrs residential building with a total plinth area of 3234 sq. ft. (ground floor 1617 sq. ft. + first floor 1617 sft ) at plot no. HIG-50/1, near the district central Co-operative Bank Limited, Door No. 1-54-10/1, Assessment No. 36500/18 covered by S. No. 5 of Venkojipalem Hamlet of Maddilapalem, Sector-1 MVP Colony, Visakhapatnam SRO, Visakhapatnam, Andhra Pradesh standing in the name of Shri Bolisetty Satyanarayana	Mr. Bolisetty Satyanarayana
6098	ISAKHAPATANA	Visakha patnam	ARB Visakhapatnam	ANDHRA PRADESH	Bandaru VV Satyanarayna Murthy	Mr. Bandaru Veera Venkata Satyanarayana Murthy S/o Late Bandaru Dharmaraju, Door No. 8-1-7, 4 <sup>th</sup> Floor, Flat No. 502, Krishananjali Towers, Balaji Nagar, Siripuram, Visakhapatanam-530013		Mr. Bandaru Veera Venkata Satyanarayana Murthy S/o Late Bandaru Dharmaraju, Door No. 8-1-7, 4 <sup>th</sup> Floor, Flat No. 502, Krishananjali Towers, Balaji Nagar, Siripuram, Visakhapatanam-530013	5180327.84	DOUBTFUL	09-06-2019	All that site measuring an extent of 25 sq. yds or 20.903 sq. mts. Being undivided and unspecified share out of 727 sq. yds or 607.866 sq. mts. In the total extent of 1212.75 sq. yds together with Flat No. SF-6 with a plinth area 1176 sft (including common area and balconies) in the second floor bearing Door No. 8-1-7/Flat No. SF-6, Krishnanjali Towers situated on the western side of the road leading from Pedawaltair vis Andhra University registrar's office to Siripuram Junction covered by Block No. 6, T.S. No. 62 of Waltair Ward within the limits of GVMC, Visakhapatnam belonging to Mr. Bandaru Veera Venkata Satyanarayana Murthy	Mr. Bandaru Veera Venkata Satyanarayana Murthy S/o Late Bandaru Dharmaraju, Door No. 8-1-7, 4 <sup>th</sup> Floor, Flat No. 502, Krishananjali Towers, Balaji Nagar, Siripuram, Visakhapatanam-530013
6099	ISAKHAPATANA	Visakha patnam	ARB Visakhapatnam	ANDHRA PRADESH	Amara Appanna	Mr. Amara Appanna, 20-107-8/5, Golla Veedhi, ChangaIraopeta, Visakhapatnam-530001	Mrs. Polamma Amara W/o Sri Amara Appanna, 20-107-8/5, Golla Veedhi, ChangaIraopeta, Visakhapatnam-530001	Mr. Amara Appanna, 20-107-8/5, Golla Veedhi, ChangaIraopeta, Visakhapatnam-530001	5084320.51	DOUBTFUL	28-02-2022	All that piece and parcel of site measuring 120 sq. yards or 100.335 sq. mts (out of 191 sq. yds out of total extent of 817 sq. yds) being RCC slabbed House ground Floor, First Floor and Second Floor bearing Door No. 20-107-8 situated at Chattalavarithota, Kotha Agraharam covered by Block No. 14, T.S. No. 1142 of Chengalraopeta Ward within the limits of Greater Visakhapatnam Municipality Corporation and Visakhapatnam Registration Sub District belonging to Mr. Amara Appanna	Mr. Amara Appanna, 20-107-8/5, Golla Veedhi, ChangaIraopeta, Visakhapatnam-530001

Display of information - Secured assets possessed under the SARFAESI Act, 2002													
Sl no	ZO	RO	BRANCH	STATE	BORROWER NAME	GUARANTOR NAME (WHEREVER APPLICABLE)	REGISTERED ADDRESS OF THE BORROWER	REGISTERED ADDRESS OF THE GUARANTOR(Wherever applicable)	Outstanding Amount ( In Rs)	Asset Classification	Date of Asset Classification	Details of security possessed	Name of the Title Holder of the security possessed
6100	ISAKHAPATANA	Visakha patnam	ARB Visakhapatnam	ANDHRA PRADESH	Sreeja Metal Sand LLP	2.Mr. Pilla Venkata Ramana Babu S/o Surya Janardhana Rao, D. No. 15-12-34/1, Nidaman Doddi, Gavarapalem, Anakapalli-531002 (Designated Partner), 3.Mr. Pilla Surya Janardhana Rao S/o Late Padamatayya Naidu, D. No. 15-12-34/2, Nidaman Doddi, Gavarapalem, Anakapalli-531002 (Partner), 4.Mr. Pilla Veera Siva Kishore S/o Mr. Pilla Surya Janardhana Rao, D. No. 15-12-34/2, Nidaman Doddi	1.M/s Sreeja Metal Sand LLP, 15-7-8, Balaji Castle, Flat No. 503, 5th Floor, Opp. AU Women Hostel, Zilla Parishad Junction, Krishna Nagar, Visakhapatnam-530002	2.Mr. Pilla Venkata Ramana Babu S/o Surya Janardhana Rao, D. No. 15-12-34/1, Nidaman Doddi, Gavarapalem, Anakapalli-531002 (Designated Partner), 3.Mr. Pilla Surya Janardhana Rao S/o Late Padamatayya Naidu, D. No. 15-12-34/2, Nidaman Doddi, Gavarapalem, Anakapalli-531002 (Partner), 4.Mr. Pilla Veera Siva Kishore S/o Mr. Pilla Surya Janardhana Rao, D. No. 15-12-34/2, Nidaman Doddi, Gavarapalem, Anakapalli-531002 (Partner), 5.Mrs. Karri Lalitha Siva Jyothi W/o Anna	107224154.29	DOUBTFUL	29-05-2020	Un divided and unspecified share of 58.66 sq. yds out of total 176 sq. Yds. Together with commercial flat No. 2A in second floor with plinth area of 750 sq. ft. bearing D.No.11-4-7/4(1), Plot No.2 covered by Block No. 53 covered in T.S. No. 1187P at Waltair ward, Opp. Lions Club, Waltair, GVMC, Visakhapatnam	Mrs. Pilla Rama Lakshmi
6101	ISAKHAPATANA	Visakha patnam	ARB Visakhapatnam	ANDHRA PRADESH	Sreeja Metal Sand LLP	NOT APPLICABLE	1.M/s Sreeja Metal Sand LLP, 15-7-8, Balaji Castle, Flat No. 503, 5th Floor, Opp. AU Women Hostel, Zilla Parishad Junction, Krishna Nagar, Visakhapatnam-530002	NOT APPLICABLE	107224154.29	DOUBTFUL	29-05-2020	RCC Building with 4 floors (GF+3 Floors) in an extent of 62.66 sq. Yds. With total build up area of 77.70 sq. Mts. Covered in S. No. 466 part bearing D.No.18-1-35 at 21 <sup>st</sup> Ward, Sathakampattu, Gavarapalem, Anakapalle, Visakhapatnam District.	Mr. Pilla Venkata Ramana Babu
6102	ISAKHAPATANA	Visakha patnam	ARB Visakhapatnam	ANDHRA PRADESH	Sreeja Metal Sand LLP	NOT APPLICABLE	1.M/s Sreeja Metal Sand LLP, 15-7-8, Balaji Castle, Flat No. 503, 5th Floor, Opp. AU Women Hostel, Zilla Parishad Junction, Krishna Nagar, Visakhapatnam-530002	NOT APPLICABLE	107224154.29	DOUBTFUL	29-05-2020	Flat bearing No.GF-1 in Ground Floor with UDS of 54 sq. Yds. out of total extent of 333.33 sq. Yds. and Built-up area of 1200 Sft.(including common areas and balconies) bearing Plot No. 33 in LP no. 16/90 covered in S. No. 2/1 part, Block No. 2, Door No. 49-54-6/12 in Sai Shree Residency located at B. S. Layout, Visakhapatnam	Mr. Pilla Surya Janardhana Rao
6103	ISAKHAPATANA	Visakha patnam	ARB Visakhapatnam	ANDHRA PRADESH	Sreeja Metal Sand LLP	NOT APPLICABLE	1.M/s Sreeja Metal Sand LLP, 15-7-8, Balaji Castle, Flat No. 503, 5th Floor, Opp. AU Women Hostel, Zilla Parishad Junction, Krishna Nagar, Visakhapatnam-530002	NOT APPLICABLE	107224154.29	DOUBTFUL	29-05-2020	Factory land to the extent of Ac. 6.25 cents or 31460 Sq. yards covered in S. No: 1 in Gompala Village & Gram Panchayat, Ravikamatam Mandal, Chodavaram Sub District, Visakhapatnam District	Mrs. Karri Lalitha Siva Jyothi
6104	ISAKHAPATANA	Visakha patnam	ARB Visakhapatnam	ANDHRA PRADESH	Sreeja Metal Sand LLP	NOT APPLICABLE	1.M/s Sreeja Metal Sand LLP, 15-7-8, Balaji Castle, Flat No. 503, 5th Floor, Opp. AU Women Hostel, Zilla Parishad Junction, Krishna Nagar, Visakhapatnam-530002	NOT APPLICABLE	107224154.29	DOUBTFUL	29-05-2020	P&M	1.M/s Sreeja Metal Sand LLP, 15-7-8, Balaji Castle, Flat No. 503, 5th Floor, Opp. AU Women Hostel, Zilla Parishad Junction, Krishna Nagar, Visakhapatnam-530002
6105	ISAKHAPATANA	Visakha patnam	ARB Visakhapatnam	ANDHRA PRADESH	Chandra Kala Yalla	Yalla Subba Rao	Mrs. Chandra Kala Yalla, W/o Yalla Subba Rao, Plot No.45, Near Door No. 73-123, Flat No-401 & 402, 3rd floor, Maha Lakshmi Krishna Residency, opp. to sunshine Dry cleaners, Bakkannapalem Village, Madhurwada, Visakhapatnam-530041	Yalla Subba Rao, Plot No.45, Near Door No. 73-123, Flat No-401 & 402, 3rd floor, Maha Lakshmi Krishna Residency, opp. to sunshine Dry cleaners	4988302.07	DOUBTFUL	29-11-2021	All that an undivided and unspecified share of an extent of 37.5 sq. yds or 31.35 sq. mts out of total extent of 500 sq. yds together with Flat No.401 in third floor with total built up area of 983 sq. ft. (inclusive of common areas) and site measuring an extent of 24.8 sq. yds or 20.732 sq. mts. (being undivided and unspecified share out of the total extent of 500 sq. yds.), Flat No.402 in Third floor, together with the total built up area of 650 sq. ft. (inclusive of common areas) two flats becomes total plinth area 1633 sq. ft. (inclusive of common areas) and 200 sq. ft. two car parking areas in stilt floor of “MAHALAKSHMI KRISHNA RESIDENCY” in Plot No.45, covered by S No.74/1 of Bakkannapalem village within limits of GVMC, in the Registration sub-district of Madhurwada and in the Registration District of Visakhapatnam, belonging to Mrs. Chandrakala Yalla (Sale Deed No. 996/2018)	Chandra Kala Yalla



Display of information - Secured assets possessed under the SARFAESI Act, 2002													
Sl no	ZO	RO	BRANCH	STATE	BORROWER NAME	GUARANTOR NAME (WHEREVER APPLICABLE)	REGISTERED ADDRESS OF THE BORROWER	REGISTERED ADDRESS OF THE GUARANTOR(Wherever applicable)	Outstanding Amount ( In Rs)	Asset Classification	Date of Asset Classification	Details of security possessed	Name of the Title Holder of the security possessed
6106	ISAKHAPATANA	Visakha patnam	ARB Visakhapatnam	ANDHRA PRADESH	Infinity Shipping & Engineering Pvt. Ltd.	NOT APPLICABLE	M/s Infinite Shipping & Engg. Pvt. Ltd., Door No.: 7-5-42, 1st Floor, Opp. District Sports Authority, Pandurangapuram, Visakhapatnam-530003	NOT APPLICABLE	287426793.49	DOUBTFUL	26-06-2021	Commercial flat with plinth area of 500 Sq. ft. in D. No: 14-1-12/5, Flat No.GF-3, Ground floor, TS No. 1196, Block 56, Gokul Complex, Nowroji road, Waltair ward, GVMC Visakhapatnam belongs to Mrs. N Anuradha	M/s Infinite Shipping & Engg. Pvt. Ltd.,
6107	ISAKHAPATANA	Visakha patnam	ARB Visakhapatnam	ANDHRA PRADESH	Infinity Shipping & Engineering Pvt. Ltd.	NOT APPLICABLE	M/s Infinite Shipping & Engg. Pvt. Ltd., Door No.: 7-5-42, 1st Floor, Opp. District Sports Authority, Pandurangapuram, Visakhapatnam-530004	NOT APPLICABLE	287426793.49	DOUBTFUL	26-06-2021	Residential complex in an area of 251.01 Sq. yards with built up area of 2702 Sq. ft. in first and second floor plus one godown in the front end of the building in block no. 5. T S No. 137/P, D. No: 27-20-21 in market ward, Bowdara Road, Velampeta, near Barracks grounds, Kallupakalu area, GVMC Visakhapatnam-530001 belongs to Mr. N Appa Rao	M/s Infinite Shipping & Engg. Pvt. Ltd.,
6108	ISAKHAPATANA	Visakha patnam	ARB Visakhapatnam	ANDHRA PRADESH	Infinity Shipping & Engineering Pvt. Ltd.	NOT APPLICABLE	M/s Infinite Shipping & Engg. Pvt. Ltd., Door No.: 7-5-42, 1st Floor, Opp. District Sports Authority, Pandurangapuram, Visakhapatnam-530005	NOT APPLICABLE	287426793.49	DOUBTFUL	26-06-2021	P&M	M/s Infinite Shipping & Engg. Pvt. Ltd., Door No.: 7-5-42, 1st Floor, Opp. District Sports Authority, Pandurangapuram, Visakhapatnam-530005
6109	ISAKHAPATANA	Visakha patnam	ARB Visakhapatnam	ANDHRA PRADESH	Infinity Shipping & Engineering Pvt. Ltd.	NOT APPLICABLE	M/s Infinite Shipping & Engg. Pvt. Ltd., Door No.: 7-5-42, 1st Floor, Opp. District Sports Authority, Pandurangapuram, Visakhapatnam-530006	NOT APPLICABLE	287426793.49	DOUBTFUL	26-06-2021	: EM of open site admeasuring 30.00 Cents or 1452.00 Sq. Yds vide SY No.40/12, Kapulupada village, Bheemunipatnam, Visakhapatnam belongs to belongs to Mr. Pericharla Rama Jogi Srinivasa Raju	M/s Infinite Shipping & Engg. Pvt. Ltd.,
6110	ISAKHAPATANA	Visakha patnam	ARB Visakhapatnam	ANDHRA PRADESH	Infinity Shipping & Engineering Pvt. Ltd.	NOT APPLICABLE	M/s Infinite Shipping & Engg. Pvt. Ltd., Door No.: 7-5-42, 1st Floor, Opp. District Sports Authority, Pandurangapuram, Visakhapatnam-530007	NOT APPLICABLE	287426793.49	DOUBTFUL	26-06-2021	: EM of open site admeasuring 82.00 cent or 3968.80 q. Yd vide Old S. No. 20/1, new S. No. 20/1F Patta No 162, Nidigattu Village & Panchayat, Bheemunipatnam mandalam, Visakhapatnam belongs to Smt. P P H Sri Devi	M/s Infinite Shipping & Engg. Pvt. Ltd.,
6111	ISAKHAPATANA	Visakha patnam	ARB Visakhapatnam	ANDHRA PRADESH	Infinity Shipping & Engineering Pvt. Ltd.	NOT APPLICABLE	M/s Infinite Shipping & Engg. Pvt. Ltd., Door No.: 7-5-42, 1st Floor, Opp. District Sports Authority, Pandurangapuram, Visakhapatnam-530008	NOT APPLICABLE	287426793.49	DOUBTFUL	26-06-2021	Dry land belongs to P R J Srinivasa Raju, West: Water canal, North: Dry Land SY No. 24, South: Dry Land belongs to Mamidi Adinarayana sold to others presently P Harinadha	M/s Infinite Shipping & Engg. Pvt. Ltd.,
6112	ISAKHAPATANA	Visakha patnam	ARB Visakhapatnam	ANDHRA PRADESH	Gajanana Traders	Mr. AMBATI V V S RAJESH REDDY (Mg.partner. M/s.Gajanana Traders & Sri Jayalakshmi Rice Mill) D.NO.11-8-1/C, Ramalingeswara Agraharam Ramarao Peta, Gandhinagar, Kakinada Urban, East Godavari Dist Andhra Pradesh 533004	M/s.GAJANANA TRADERS, Represented by all its partners, D.No.3-129, Katravulapalli Road, Biccavole, East Godavari District-533343	Mr. AMBATI V V S RAJESH REDDY (Mg.partner. M/s.Gajanana Traders & Sri Jayalakshmi Rice Mill) D.NO.11-8-1/C, Ramalingeswara Agraharam Ramarao Peta, Gandhinagar, Kakinada Urban, East Godavari Dist Andhra Pradesh 533004	91927595.95	DOUBTFUL	30-11-2020	Rural Residential Land and Building in an extent of 155.83 sq. Yds, bearing D.No.5-117, New D.No:5-99, S.No:348/2, Block no.5, High school road, Rajaraopeta, Biccavolu in the name of Sri Maroju Srinivas, S/o.Nooka Raju	Mr. AMBATI V V S RAJESH REDDY (Mg.partner. M/s.Gajanana Traders & Sri Jayalakshmi Rice Mill) D.NO.11-8-1/C, Ramalingeswara Agraharam Ramarao Peta, Gandhinagar, Kakinada Urban, East Godavari Dist Andhra Pradesh 533004



Display of information - Secured assets possessed under the SARFAESI Act, 2002													
Sl no	ZO	RO	BRANCH	STATE	BORROWER NAME	GUARANTOR NAME (WHEREVER APPLICABLE)	REGISTERED ADDRESS OF THE BORROWER	REGISTERED ADDRESS OF THE GUARANTOR(Wherever applicable)	Outstanding Amount ( In Rs)	Asset Classification	Date of Asset Classification	Details of security possessed	Name of the Title Holder of the security possessed
6113	ISAKHAPATANA	Visakha patnam	ARB Visakhapatnam	ANDHRA PRADESH	Sainna Exims	1) Mr. Chekuri sri Ramamurthy Managing Partner of M/s Sainna Exims , D No. 5-123/C , Sri Sai Ganesh Gardens , Vivekananda Street Center , Atchampeta Junction , Thimmapuram (PO) , Kakinada - 533 005 2) Mr. Batchu Satyanarayana s/o Venkateswarlu ( Late ) , Flat No.FF2 , 4th Floor , Manasa Anirudh Apartments , Opp. Sri Ram Nagar Post Office,Kakinada - 533003 3) Mrs. Batchu Aruna W/o Satyanarayana	M/s Sainna Exims Rep by Managing Partner Mr. Chekuri Sri Ramamurthy Reg Office : D No. 38-4-26 , T-1, 4th floor, satya Sai Residency , Tilak Street , Kakinada 533 001	1) Mr. Chekuri sri Ramamurthy Managing Partner of M/s Sainna Exims , D No. 5-123/C , Sri Sai Ganesh Gardens , Vivekananda Street Center , Atchampeta Junction , Thimmapuram (PO) , Kakinada - 533 005 2) Mr. Batchu Satyanarayana s/o Venkateswarlu ( Late ) ,Flat No.FF2 , 4th Floor , Manasa Anirudh Apartments , Opp. Sri Ram Nagar Post Office,Kakinada -533003 3) Mrs. Batchu Aruna W/o Satyanarayana , Flat No. FF 2 , 4th Floor , Manasa Anirudh Apartments , Opp. Sri Ram Nagar Post	127968906.52	DOUBTFUL	03-01-2021	Residential semi urban land admeasuring 311.11 sq. yds in plot no.183, Sy no.375/1 and 250.83 sq. yds in Plot no.189, S No.376 totalling to 561.94 sq.yds located at Thimmapuram (V) & Gram Panchayat , Kakinada Rural Mandal , EG Dt , held in the name of Mr. Pulakhandam Suribabu (Guarantor	Mr. Pulakhandam Suribabu ( Guarantor )
6114	ISAKHAPATANA	Visakha patnam	ARB Visakhapatnam	ANDHRA PRADESH	Sainna Exims	NOT APPLICABLE	M/s Sainna Exims Rep by Managing Partner Mr. Chekuri Sri Ramamurthy Reg Office : D No. 38-4-26 , T-1, 4th floor, satya Sai Residency , Tilak Street , Kakinada 533 001	NOT APPLICABLE	127968906.52	DOUBTFUL	03-01-2021	Residential semi urban land admeasuring 128.33 sq. yds in plot no. 9 , Sy no. 380/1 and 311.11 sq. yds in Plot No. 179 , s. No. 375/1 totalling to 439.44 sq. yds located at Thimmapuram (V) & Gram Panchayat , Kakinada Rural Mandal , E G Dt held in the name of Mr. Pulakhandam Suribabu ( Guarantor )	Mr. Pulakhandam Suribabu ( Guarantor )
6115	ISAKHAPATANA	Visakha patnam	ARB Visakhapatnam	ANDHRA PRADESH	Sainna Exims	NOT APPLICABLE	M/s Sainna Exims Rep by Managing Partner Mr. Chekuri Sri Ramamurthy Reg Office : D No. 38-4-26 , T-1, 4th floor, satya Sai Residency , Tilak Street , Kakinada 533 001	NOT APPLICABLE	127968906.52	DOUBTFUL	25-02-2021	Residential semi urban Land admeasuring 685.66 sq.yds in Plot nos.198 (294 sq.yds), Plot no. 220 ( 80 sq.yds ) and Plot no.374 ( 311.66 sq. yds ) in s. No.376, 375/1 located at Thimmapuram (V) & Gram Panchayat , Kakinada Rural Mandal , East Godavari Dt held in the name of Mr. Pulakhandam Suribabu ( Guarantor )	Mr. Pulakhandam Suribabu ( Guarantor )
6116	ISAKHAPATANA	Visakha patnam	ARB Visakhapatnam	ANDHRA PRADESH	Sainna Exims	NOT APPLICABLE	M/s Sainna Exims Rep by Managing Partner Mr. Chekuri Sri Ramamurthy Reg Office : D No. 38-4-26 , T-1, 4th floor, satya Sai Residency , Tilak Street , Kakinada 533 001	NOT APPLICABLE	127968906.52	DOUBTFUL	03-01-2021	Residential semi urban land admeasuring 649 sq. yds in Plot nos.3 ( 264 sq. yds ) , Plot No.4 ( 240.17 sq. yds ) and Plot no.8 (144.83 sq. yds ) in S. No. 380/1 , Thimmapuram (V) & Gram Panchayat , Kakinada Rural Mandal , East Godavari District held in the name of Mr. Pulakhandam Suribabu ( Guarantor )	Mr. Pulakhandam Suribabu

Display of information - Secured assets possessed under the SARFAESI Act, 2002													
SI no	ZO	RO	BRANCH	STATE	BORROWER NAME	GUARANTOR NAME (WHEREVER APPLICABLE)	REGISTERED ADDRESS OF THE BORROWER	REGISTERED ADDRESS OF THE GUARANTOR(Wherever applicable)	Outstanding Amount ( In Rs)	Asset Classification	Date of Asset Classification	Details of security possessed	Name of the Title Holder of the security possessed
6117	ISAKHAPATANA	Visakha patnam	ARB Visakhapatnam	ANDHRA PRADESH	Raj Exims	Mr. Batchu Satyanarayana S/o Venkateswarlu ( late ) ,Flat No.FF2 , 4th Floor , Manasa Anirudh Apartments , Opp. Sri Ram Nagar Post Office , Kakinada - 533 003. 2) Mrs. Batchu Aruna W/o Satyanarayana , Flat no. FF2 , 4th floor , Manasa Anirudh Apartments , Opp Sri Ram Nagar Post Office Kakinada - 533 003 . 3) Mrs. Vankayala Sulochana W/o venkata Suryanarayana Murthy , D No. 3-2-108/A, Ward No.5 State Bank Street	M/s. Raj Exims Mg. Partner : B Satyanarayana D No . 51-10-2 , Puramvari Street , Jagannickpur, Kakinada -533 002	Mr. Batchu Satyanarayana S/o Venkateswarlu ( late ) ,Flat No.FF2 , 4th Floor , Manasa Anirudh Apartments , Opp. Sri Ram Nagar Post Office , Kakinada - 533 003. 2) Mrs. Batchu Aruna W/o Satyanarayana , Flat no. FF2 , 4th floor , Manasa Anirudh Apartments , Opp Sri Ram Nagar Post Office Kakinada - 533 003 . 3) Mrs. Vankayala Sulochana W/o venkata Suryanarayana Murthy , D No. 3-2-108/A, Ward No.5 State Bank Street	44410989.50	DOUBTFUL	30-03-2020	All that part and parcel of the properties consisting of Commercial Urban Land admeasuring 415 sq. yds ( as per deed ) 448.06 sq yds ( as per actual ) near D No. 6-2-28, R5 No.169/A , Masjid Street , Behind Muncipal Office , Tadepalligudem Municipality , West Godavari Dt belonging to Mr. Batchu Satyanarayana	Mr. Batchu Satyanarayana
6118	ISAKHAPATANA	Visakha patnam	ARB Visakhapatnam	ANDHRA PRADESH	Raj Exims	NOT APPLICABLE	M/s. Raj Exims Mg. Partner : B Satyanarayana D No . 51-10-2 , Puramvari Street , Jagannickpur, Kakinada -533 002	NOT APPLICABLE	44410989.50	DOUBTFUL	30-03-2020	All that Part and Parcel of the Property consisting of Residential 2 bedroom Flat with built up area of 935 sq. ft in 40 sq. yds undivided & unspecified share of land out of 1002 sq yds of land bearing flat No. G 2 , Ground floor in “ RATNA RESIDENCY” apartments. T S No. 143 , d No. 1-6-7 , 1-6-8 & 1-6-8/1 , ward no.1 , Block No.6 , Near Anjaneya Swamy temple, Sri ram Nagar , Kakinada , East Godavari District belonging to Mrs. Batchu Aruna and Mr. Arigela Nooka Raju	Mrs. Batchu Aruna and Mr. Arigela Nooka Raju
6119	ISAKHAPATANA	Visakha patnam	ARB Visakhapatnam	ANDHRA PRADESH	Raj Exims	NOT APPLICABLE	M/s. Raj Exims Mg. Partner : B Satyanarayana D No . 51-10-2 , Puramvari Street , Jagannickpur, Kakinada -533 002	NOT APPLICABLE	44410989.50	DOUBTFUL	30-03-2020	All that part and parcel of the property consisting of Residential Land to an extent of 292 sq. yds at T S No. 1965/2G , LP No. 421/81 Plot no. 13 , Block no.17 , Sai Baba Temple street , Revenue Colony , Sambamurthy Nagar , Kakinada Municipality , East Godavari District belonging to Mr Kota suresh Murali Krishna and Mr Kota Jagadeesh Naga Prakash	Mr Kota suresh Murali Krishna and Mr Kota Jagadeesh Naga Prakash
6120	ISAKHAPATANA	Visakha patnam	ARB Visakhapatnam	ANDHRA PRADESH	Raj Exims	NOT APPLICABLE	M/s. Raj Exims Mg. Partner : B Satyanarayana D No . 51-10-2 , Puramvari Street , Jagannickpur, Kakinada -533 002	NOT APPLICABLE	44410989.50	DOUBTFUL	30-03-2020	All that Part and Parcel of the Property consisting of 2 bed room residential flat on fourth floor bearing flat no. TF-5, with built up area of 850 sq ft in “ Shri ram towers”, bearing D No. 2-31-7 , with 20.76 sq. yds undivided share of land out of total extent of 406.94 Sq. yds in t S No. 2092/2 , ward no.5 , Old Ward no.14 , Block no.2 , Brudavan street , Srinagar, Kakinada , East Godavari Dist belonging to Mr Badampurdi Satyanarayana ( Guarantor ) with in the following boundaries	Mr Badampurdi Satyanarayana ( Guarantor )
6121	ISAKHAPATANA	Visakha patnam	ARB Visakhapatnam	ANDHRA PRADESH	Raj Exims	NOT APPLICABLE	M/s. Raj Exims Mg. Partner : B Satyanarayana D No . 51-10-2 , Puramvari Street , Jagannickpur, Kakinada -533 002	NOT APPLICABLE	44410989.50	DOUBTFUL	30-03-2020	Residential land to an extent of 1210.00 sq.yds (Ac 0.25cts) in S.No.211-13, near D.No.2-219, Side Sri Durga Vastunilayam, Near “ OM Sri Sai Layouts”, Chollangi (V) & Gram Panchayat, Tallarevu Mandal, East Godavari District held in the name of Sri Gollapalli Subba Rao	Sri Gollapalli Subba Rao
6122	ISAKHAPATANA	Visakha patnam	ARB Visakhapatnam	ANDHRA PRADESH	Raj Exims	NOT APPLICABLE	M/s. Raj Exims Mg. Partner : B Satyanarayana D No . 51-10-2 , Puramvari Street , Jagannickpur, Kakinada -533 002	NOT APPLICABLE	44410989.50	DOUBTFUL	30-03-2020	Residential Apartment at Flat No. G-2, T.S.No.143, D.No.1-6-7, 1-6-8/1, Ward no.1, Block No.6, Flat no.G-2 in Ground floor, “RATNA RESIDENCY”, Near Anjaneya Swamy temple, Sri Ram Nagar, Kakinada, East Godavari District held in the names of Mrs Batchu Aruna and Mr Arigela Nooka Raju (Undivided Share of 40 Sq.yds considered for valuation out of 1002 sq.yds)	Mrs Batchu Aruna and Mr Arigela Nooka Raju

Display of information - Secured assets possessed under the SARFAESI Act, 2002													
Sl no	ZO	RO	BRANCH	STATE	BORROWER NAME	GUARANTOR NAME (WHEREVER APPLICABLE)	REGISTERED ADDRESS OF THE BORROWER	REGISTERED ADDRESS OF THE GUARANTOR(Wherever applicable)	Outstanding Amount ( In Rs)	Asset Classification	Date of Asset Classification	Details of security possessed	Name of the Title Holder of the security possessed
6123	ISAKHAPATANA	Visakha patnam	ARB Visakhapatnam	ANDHRA PRADESH	Krishna Sai	1.Mr. Mula Venkata Krishna AnnapurneswaraRao  S/oSuryanarayana Sarma ( Late ) Managing partner of M/s Krishna Sai Exims Address : D No. 51-10-37 , Puramvari Street , Jagannickpur , Kakinada , E G Dt - 533002  2. Mrs. Batchu Aruna W/o Satyanarayana Address : Flat no.FF2 , 4TH floor , ManasaAnirudh Apartments , Opp Sri Ram Nagar Post	M/s Krishna Sai Exims Represented by Mg Partner Mr. Mula Venkata Krishna Annapurneswara Rao Address : D No : 38-4-26 , T-1, 4th Floor , SatyaSai Residency ,Tilak street , Kakinada - 533001	1.Mr. Mula Venkata Krishna AnnapurneswaraRao  S/oSuryanarayana Sarma ( Late ) Managing partner of M/s Krishna Sai Exims Address : D No. 51-10-37 , Puramvari Street , Jagannickpur , Kakinada , E G Dt - 533002  2. Mrs. Batchu Aruna W/o Satyanarayana Address : Flat no.FF2 , 4TH floor , ManasaAnirudh Apartments , Opp Sri Ram Nagar Post Office , Kakinada - 533 003  3. Mrs. Mula Padmavathi W/o VK	66640300.75	DOUBTFUL	03-01-2020	All that Part and Parcel of property consisting of Residential 3 Bhk flat with carpet area of 1190 sft in 45 sq. yards ( Common area including car parking ) undivided and unspecified share of land in an extent of 577 Sq. Yards bearing Flat no. T-1, 3rd Floor , Satya Sai Residency , D No. 38-4-26 , having Ward No. 16 , Block No.38 MC No. 16/4224 , at Tilak Street , Kakinada , East Godavari District , AP , belonging to Mrs. Mula Padmavathi	Mrs. Mula Padmavath
6124	ISAKHAPATANA	Visakha patnam	ARB Visakhapatnam	ANDHRA PRADESH	Krishna Sai	NOT APPLICABLE	M/s Krishna Sai Exims Represented by Mg Partner Mr. Mula Venkata Krishna Annapurneswara Rao Address : D No : 38-4-26 , T-1, 4th Floor , SatyaSai Residency ,Tilak street , Kakinada - 533001	NOT APPLICABLE	66640300.75	DOUBTFUL		All that piece and parcel of house site to the total extent of 544.34 sq. yds. out of 577 sq. yds bearing door number 38-4-26,in M.C. Number:16/4224, ward number: 16, block number 38, on the northern side of Kakinada Tilak Street, Kakinada MC area, Kakinada Urban Mandal, Kakinada SRO, East Godavari District,	Mrs. Batchu Aruna
6125	ISAKHAPATANA	Visakha patnam	ARB Visakhapatnam	ANDHRA PRADESH	Harika Engineers	. Mr. Kallapalli Surya Prakash, S/o Venkata Nooka Raju, Flat No. 103, First Floor, Sai Subudhi Apartments, Bakkannapalem, PM Palem, Visakhapatnam-530041, 3. Mr. Yalla Subba Rao, S/o Radha Krishna, Flat No. E8, Sai Priya Gardens, Kranthi Classic, Chandrampalem, Madhurawada, Visakhapatnam-530048.	M/s HARIKA ENGINEERS, Proprietor Mr. Kallapalli Surya Prakash, Flat No. 103, First Floor, Sai Subudhi Apartments, Bakkannapalem, PM Palem, Visakhapatnam-530041	. Mr. Kallapalli Surya Prakash, S/o Venkata Nooka Raju, Flat No. 103, First Floor, Sai Subudhi Apartments, Near Durga Temple, Bakkannapalem, PM Palem, Visakhapatnam-530041, 3. Mr. Yalla Subba Rao, S/o Radha Krishna, Flat No. E8, Sai Priya Gardens, Kranthi Classic, Chandrampalem, Madhurawada, Visakhapatnam-530048.	6678374.00	DOUBTFUL	31-03-2019	Plot No.374 of 111 sq. yards Plot No.375 of 116 sq. yards Plot No.498 of 102 sq. yards Plot No.420 of 111.11 sq. yards Plot No.462 of 111.11 sq. yards Plot No.598 of 140 sq. yards Plot No.599 of 62.22 sq. yards Plot No.601 of 111.11 sq. yards Plot No.597 of 111.11 sq. yards Plot No.600 of 111.11 sq. yards	Mr. Kallapalli Surya Prakash,
6126	ISAKHAPATANA	Visakha patnam	ARB Visakhapatnam	ANDHRA PRADESH	Harika Engineers	NOT APPLICABLE	M/s HARIKA ENGINEERS, Proprietor Mr. Kallapalli Surya Prakash, Flat No. 103, First Floor, Sai Subudhi Apartments, Bakkannapalem, PM Palem, Visakhapatnam-530041	NOT APPLICABLE	6678374.00	DOUBTFUL	31-03-2019	All that Residential below mentioned seven Sites measuring 838.98 sq. yds bearing Plot Numbers 465,510,563,564,565,566,581 in Tajbaba Nagar Layout Situated in Jarajapupeta Village, Nellimarla Mandal & Municipality Within the limits of Vizianagaram District and SRO Nelimarla Covered under Survey Nos.96/14P,96/6P,96/18P,96/19P,96/20P,96/21P, 96/22P held in the name of Mr. Kallepalli Surya Prakash.	Mr. Kallapalli Surya Prakash,

Display of information - Secured assets possessed under the SARFAESI Act, 2002													
Sl no	ZO	RO	BRANCH	STATE	BORROWER NAME	GUARANTOR NAME (WHEREVER APPLICABLE)	REGISTERED ADDRESS OF THE BORROWER	REGISTERED ADDRESS OF THE GUARANTOR(Wherever applicable)	Outstanding Amount ( In Rs)	Asset Classification	Date of Asset Classification	Details of security possessed	Name of the Title Holder of the security possessed
6127	ISAKHAPATANAM	Visakha patnam	ARB Visakhapatnam	ANDHRA PRADESH	Harika Engineers	NOT APPLICABLE	M/s HARIKA ENGINEERS, Proprietor Mr. Kallapalli Surya Prakash, Flat No. 103, First Floor, Sai Subudhi Apartments, Bakkannapalem, PM Palem, Visakhapatnam-530041	NOT APPLICABLE	6678374.00	DOUBTFUL	31-03-2019	3.All that Residential Site measuring 137.77 sq. yds bearing Plot No.28,Situated at Shipyard Layout, Bakkannapalem Village Madhurawada, Visakhapatnam Within limits of GVMC and Madhurwada Sub Registration District Covered under Survey Nos. 73/1,2,3,74/1,75/1 to 9 held in the name of Mr. Kallepalli Surya Prakash	Mr. Kallapalli Surya Prakash,
6128	ISAKHAPATANAM	Visakha patnam	ARB Visakhapatnam	ANDHRA PRADESH	Adadi Venkata Samudrala Naidu	Mrs. N V Srimala W/o Late Adadi Venkata Samudurala Naidu Door No. 39-5-17/2, Murali Nagar, Near Tennis Court, Visakhapatnam-530007	Mrs. Adadi Adi Mangeswari Devi W/o Late Adadi Venkata Ramana Door No. 39-5-17/2, Murali Nagar, Near Tennis Court, Visakhapatnam-530007	Mrs. N V Srimala W/o Late Adadi Venkata Samudurala Naidu Door No. 39-5-17/2, Murali Nagar, Near Tennis Court, Visakhapatnam-530007	2259455.87	DOUBTFUL	28-03-2021	1.All that piece and parcel of land measuring an extent of 133 sq. yds. Being undivided and unspecified out of total extent of 266 sq. yds or 222.41 sq. mts. Together with RCC slabed House First Floor 1138 sft, Patta No. 99, situated in Kapparada bearing Door No. 39-1-31/1/2, thereon covered by S. No. 9/9 I of Kapparada Village, within the limits of GVMC, SRO Dwarakanagar, Visakhapatnam	Mrs. Adadi Adi Mangeswari Devi W/o Late Adadi Venkata Ramana Door No. 39-5-17/2, Murali Nagar, Near Tennis Court, Visakhapatnam-530007
6129	ISAKHAPATANAM	Visakhapatnam`	ARB Visakhapatnam	ANDHRA PRADESH	AGRI GOLD PROJECTS LIMITE (Fruad)	M/s.Rithwik Energy Systems Ltd, M/s.Clarion Power Corporation Pvt Ltd, ,M/s.Agri Gold Exims Pvt Ltd M/s.Dreamland Ventures Pvt Ltd, M/s.Agri Gold Farm Estates India Pvt Ltd ,M/s.Sai Renewable Power Pvt Ltd	D.No.40-6-3, Plot no.6, NimmagaddaSomasankara Rao Street, Old Revenue colony, Labbipet, Vijayawada - 520 010	M/s.Rithwik Energy Systems Ltd, Represented by Managing Director, D.No.40-6-3, Plot no.6, NimmagaddaSomasankara Rao Street, Old revenue Colony, Labbipet, Vijayawada - 520010.9) M/s.Clarion Power Corporation Pvt Ltd, Represented by Managing Director, D.No.40-6-3, Plot no.6, NimmagaddaSomasankara Rao Street,Old revenue Colony, Labbipet, Vijayawada - 520010. 10) M/s.Agri Gold Exims Pvt Ltd, Represented by Managing Director,D.No.40-6-3, Plot no.6, NimmagaddaSomasankara Rao Street, Old Revenue Colony, Labbipet, Vijayawada- 520010; (5)M/s. Agri Gold Farm Estates India Pvt Ltd., Registered Office: Agri Gold Towers, 6-3-680/A/B, Thakur Mansion Lane, Near Somajiguda Circle, Hyderabad-500082; (6)M/s. Communication Next Consultancy (P) Ltd., Administrative Office: New No.5, Old No.43, Navarathana Gardens, 2nd Street, Ekkattuthaneal	33096000.00	DOUBTFUL	28-12-2013	Commercial building C+G+1 floors with D.no.26-2-68, 26-2-69 (old), 26-2-28A (New), Assessment no.1989, 14467A, 1447A/1(Old), 110082, 111169 (New) CDMA no.1073044608, 1073045693 NTSno.771, D.No.26-2-28A(New), R Ward no.42, Block no.42 to an extent of 1483 sq.yds (as per doc) and 1494.43 sq.yds (as per actuals) situated at Andhra Ratna Road and Sambamurthy Road, Opp. Indian Bank, Gandhinagar, Vijayawada Municipal Corporation area & Krishna Dt.	Agri Gold Projects pvt Ltd
6130	ISAKHAPATANAM	Visakhapatnam`	ARB Visakhapatnam	ANDHRA PRADESH	AGRI GOLD FOODS AND FARM (Fruad)	A V S N Rao,Agri Gold Farm Estates,Communication Next Consulatancy,Pulane constructions ,Agri gold farm Estates India Pvt Ltd,	D.No.40-6-3, Plot no.6, NimmagaddaSomasankara Rao Street, Old Revenue colony, Labbipet, Vijayawada - 520 010	M/s.Agri Gold Farm Estates India Pvt Ltd., Administrative Office: D.No.40- 6-3, Plot No.6, NimmagaddaSomasankara Rao Street, Old Revenue Colony, Labbipet, Vijayawada- 520010; (5)M/s. Agri Gold Farm Estates India Pvt Ltd., Registered Office: Agri Gold Towers, 6-3-680/A/B, Thakur Mansion Lane, Near Somajiguda Circle, Hyderabad-500082; (6)M/s. Communication Next Consultancy (P) Ltd., Administrative Office: New No.5, Old No.43, Navarathana Gardens, 2nd Street, Ekkattuthaneal	20023000.00	DOUBTFUL	31-01-2015	EM of Industrial Land (Rural) & Building; Land with total extent of Ac.3.37Cents (Out of Total Extent of Ac.5.27Cents) and Building located at Sy.No.370/1, 370/2, 370/3, 370/4 and 370/5, SurampalliVillage and Panchayat, GannavaramMandatl, Vijayawada.	M/s Agri Gold Foods & farm Products ltd
6131	ISAKHAPATANAM	Visakhapatnam`	ARB Visakhapatnam	ANDHRA PRADESH		NOT APPLICABLE		NOT APPLICABLE	20023000.00	DOUBTFUL	31-01-2015	EM of Industrial Land & Building (Urban) land with an extent of 1170.16 Sq Yards located at R.S.No.50, Nunna Road, Payakapuram,	M/s Agri Gold Foods & farm Products ltd

Display of information - Secured assets possessed under the SARFAESI Act, 2002													
Sl no	ZO	RO	BRANCH	STATE	BORROWER NAME	GUARANTOR NAME (WHEREVER APPLICABLE)	REGISTERED ADDRESS OF THE BORROWER	REGISTERED ADDRESS OF THE GUARANTOR(Wherever applicable)	Outstanding Amount ( In Rs)	Asset Classification	Date of Asset Classification	Details of security possessed	Name of the Title Holder of the security possessed
6132	ISAKHAPATANA	Visakhapatnam`	ARB Visakhapatnam	ANDHRA PRADESH		NOT APPLICABLE		NOT APPLICABLE	20023000.00	DOUBTFUL	31-01-2015	EM of Non Agricultural Land with an extent of Ac.15.05s located at R.S.No.64/1, 68/4 and 69/2 Keesara Village, KanchikacherlaMandal, Krishna Dist Pin Code: 521 187. The Property belongs to M/s Communication Next Consultancy Private Limited.	Communication next consultancy pvt ltd
6133	ISAKHAPATANA		ARB Visakhapatnam	ANDHRA PRADESH		NOT APPLICABLE		NOT APPLICABLE	20023000.00	DOUBTFUL	31-01-2015	EM of Non Agricultural Land with an extent of Ac.9.40 (Ac.4.70 Cents + Ac.4.50 Cents + Ac0.20 Cents) located at R.S.No.66/1, Keesara Village, KanchikacherlaMandal, Krishna Dist, Pin Code: 521 187. The property belongs to M/s Pulane Constructions Private Limited.	Pulane Constuctions pVt Ltd
6134	ISAKHAPATANA	Visakhapatnam`	ARB Visakhapatnam	ANDHRA PRADESH	SAI RENEWABLE POWER PRIVA	V R Rao,A Uday Bhaskar rao,AVSN Rao,A Sita Rama rao,A V Siva Ram	D. No. 6-3-669/10/4, Durga Nagar Colony,Punjagutta,Hyderabad,Telangana-50082	1.Venkata Rama rao Avva,Door No : 23-35-39,A S Rao Street,Near SBI,Lakshmi Nagar,Vijayawada.2.U Bhaskara Rao,Door No : 23-35-40,A S Rao Street,Near SBI,Lakshmi Nagar,Vijayawada.3.A V S N Rao,Door No : 23-35-39,A S Rao Street,Near SBI,Lakshmi Nagar,Vijayawada.4.A Sitaa Rama Rao,Door NO : 6-3-680,Near Somajiguda,Punjagutta, Hyderabad.5.A V Siva Ram,Door NO : 6-3-680,Near Somajiguda,Punjagutta, Hyderabad.6.Agri Gold Projects,Nimmagadda Somasankara	69633872.73	DOUBTFUL	30-09-2013	Factory land of Ac.9.941 cts at s no.381/1, Kamavarapukota Village and super structures thereon	Sai Renewable Power Pvt Ltd
6135	ISAKHAPATANA	Visakhapatnam`	ARB Visakhapatnam	ANDHRA PRADESH	CLARION POWER CORPORATION	Avva V R Rao,UdayBhaskar Rao,A Sita Rama Rao,A V Siva Ram,A V S N Rao,Agri gold projects.	D.No.40-6-3, Plot no.6, NimmagaddaSomasankara Rao Street, Old Revenue colony, Labbipet, Vijayawada - 520 010	1.Venkata Rama rao Avva,Door No : 23-35-39,A S Rao Street,Near SBI,Lakshmi Nagar,Vijayawada.2.U Bhaskara Rao,Door No : 23-35-40,A S Rao Street,Near SBI,Lakshmi Nagar,Vijayawada.3.A V S N Rao,Door No : 23-35-39,A S Rao Street,Near SBI,Lakshmi Nagar,Vijayawada.4.A Sitaa Rama Rao,Door NO : 6-3-680,Near Somajiguda,Punjagutta, Hyderabad.5.A V Siva Ram,Door NO : 6-3-680,Near Somajiguda,Punjagutta, Hyderabad.6.Agri Gold Projects,Nimmagadda Somasankara	63603261.00	DOUBTFUL	30-12-2015	Factory land of Ac.51.26 cts at s no.381/1, Kamavarapukota Village and super structures thereon	Clarion Power Corporation Limited

Display of information - Secured assets possessed under the SARFAESI Act, 2002													
Sl no	ZO	RO	BRANCH	STATE	BORROWER NAME	GUARANTOR NAME (WHEREVER APPLICABLE)	REGISTERED ADDRESS OF THE BORROWER	REGISTERED ADDRESS OF THE GUARANTOR(Wherever applicable)	Outstanding Amount ( In Rs)	Asset Classification	Date of Asset Classification	Details of security possessed	Name of the Title Holder of the security possessed
6136	ISAKHAPATANA	Visakhapatnam`	ARB Visakhapatnam	ANDHRA PRADESH	INDUS TROPICS LIMITED	Sushila Devi Agarwal,Anshu Devi Agarwal,Rajiv Sadhuram Agarwal,Deccan Ispat Pvt Ltd	Survey No.636, Galpadar, Anjar Road, N.H8A, Ext. Anjar, Kutch, Gujarat-370201	(1) Mrs. Sushila Devi Agarwal D No.4-69-27, Main Road, Lawsons Bay Colony, Visakhapatnam-530017. (2) Mrs. Anshu Devi Agarwal D No.4-69-27, Main Road, Lawsons Bay Colony, Visakhapatnam-530017.(3) Mr. Rajiv Sadhuram Agarwal Office address: S.No.636, Anjar Village, Talanjar Kutch, Gujarat-370240.94) Mr. Rajiv Sadhuram Agarwal Residential Address: D.No.2943/3,Chuna MandiPaharganj, Delhi-11055.(5) Mr. Chiranjivi Agarwal D No.4-69-27, Main Road, Lawsons Bay Colony, Visakhapatnam-530017. (6) Corporate	301865257.00	DOUBTFUL	11-07-2017	Industrial Land and Factory building/shed constructed thereon at Revenue Survey No.636 admeasuring 34196.00 Sq.mts situated at Near VVF Limited, Galpadar Road, Gandhidham - Anjar Highway, At-Anjar, Taluka-Anjar, District - Kutch, Gujarat belongs to M/s. Indus Tropics Limited. <u>Bounded on:</u> East : Revenue Survey No.70 of MeghparBorichi; South: Revenue Survey No.57 of MeghparBorichi; West: Revenue Survey No. 637 of MeghparBorichi; North: Old Raj Marg.	Indus Tropics Pvt Ltd
6137	ISAKHAPATANA		ARB Visakhapatnam	ANDHRA PRADESH	SRI SAI SURYA ENTERPRISES	Ambati suryanarayana	Shop No.7 & 8,Beside Bhoolokamatha Temple, New Venkojipalem,Visakhapatnam-530022.	Mr. Ambati Suryanarayana, Flat No.302, Door No.47-49-9, Pratap's Paradise, Shanthipuram, Akkayyapalem,Visakhapatnam-530016.	7084389.00	DOUBTFUL	16-09-2021	All Undivided and un specified land admeasuring 40.5 sq yards along with plinth area of 1000 sq.ft(incusing common areas) residential flat situated at Flat No.502,4th Floor, Block No.II in SKY LARK TOWERS including CAR parking situated at NALLAPADU Village within limits of SRO Nallapadu and Municipal Corporation, GUNTUR	Ambati Suryanarayana
6138	ISAKHAPATANA		ARB Visakhapatnam	ANDHRA PRADESH	ORANGE MEDIA	P B V S Raju,U Apparao	Flat No 101,Sukshetra Beach Front, Opp Senora Beach Resorts gate, Yendada Village,Visakhapatnam-530045	(1) Mr. PinnamaRaju B V S C Srinivasa Raju ,s/o Suryanarayana Raju, Flat No.311,3 <sup>rd</sup> Floor, Akshaya Pebbles Bay Apaartments, China Waltair,Visakhapatnam-530017. (2) Mr. Pinnama Raju B V S C Srinivasa Raju, s/o Suryanarayana Raju, Flat No 101,Sukshetra Beach Front, Opp Senora Beach Resorts gate, Yendada Village,Visakhapatnam-530045 .(3) Uddandam Appa Rao s/o U Kondayya, D.No : 1-13,Penugollu Village, S Rayavaram Mandal, Visakhapatnam Dist, Pin : 531055	7912037.00	DOUBTFUL	22-06-2018	All that site measuring an extent of AC 0.59 cents or 2855.6 sq yards or 2387.65 sq.mts covered by old survey No.82/2B,New survey No.82/2B3 asper Revenue records issued by RDO vide its Dis No.409/2016/IDT/dt 09.08.2016 situated at Pengollu Revenue Village & Panchayat of S Rayavaram mandal,Nakkapalli sub-Registrar office limits, Visakhapatnam district belonging to sri Uddandam Appa Rao	Uddandam Apparao

Display of information - Secured assets possessed under the SARFAESI Act, 2002													
Sl no	ZO	RO	BRANCH	STATE	BORROWER NAME	GUARANTOR NAME (WHEREVER APPLICABLE)	REGISTERED ADDRESS OF THE BORROWER	REGISTERED ADDRESS OF THE GUARANTOR(Wherever applicable)	Outstanding Amount ( In Rs)	Asset Classification	Date of Asset Classification	Details of security possessed	Name of the Title Holder of the security possessed
6139	ISAKHAPATANA		ARB Visakhapatnam	ANDHRA PRADESH	SHREE INFRATECH	J).Mrs.V Jayasri Lakshmi(Partner),(2) . Mr.Vegesna Rakesh Varma (3). Mr.Vegesna Subrahmanya Shivaji Raju(4). Ms.Vegesna Shruthi(5). Mrs.V Jayasri Lakshmi (6) Mr.Vegesna Rakesh Varma(Guarantor) (7) Mr.Vegesna Subrahmanya Shivaji Raju 8) Ms.Vegesna Shruthi	MIG-1, SFS-II, 119,Ratnagiri Housing Board colony, PM Palem, Visakhapatnam-530041	J).Mrs.V Jayasri Lakshmi(Partner),W/o Sri V S Shivaji Raju, Plot No.110,Sector-4, MVP Colony, Visakhapatnam-530017.(2). Mr.Vegesna Rakesh Varma(Partner)S/o Sri V S Shivaji Raju, Plot No.110,Sector-4, MVP Colony, Visakhapatnam-530017. (3). Mr.Vegesna Subrahmanya Shivaji Raju(Partner)S/o VVS Suryanarayana Raju, Plot No.110,Sector-4, MVP Colony, Visakhapatnam-530017.(4). Ms.Vegesna Shruthi(Partner) D/o Sri V S Shivaji Raju, Plot No.110,Sector-4, MVP Colony, Visakhapatnam-	13898433.00	DOUBTFUL	01-11-2021	All that Plot of land/site measuring 500 Sq. yards situated plan of Pithapuram layout being Plot No.28, MIG, TS No.46, Block No.4, Ward No.25 of Visakhapatnam standing in the name of Sri Vegesna Subrahmanya Sivaji Raju S/o Venkata Satya Suryanarayana Raju bearing Door No. 9-39-4, Asst. No.41145 and having electrical service connection No.20896 with Municipal Water connection bearing No.41093 in the limits of the Greater Municipal Corporation of Visakhapatnam.	Vegesna Subrahmanya Sivaji Raju
		Visakhapatnam`											
6140	ISAKHAPATANA		ARB Visakhapatnam	ANDHRA PRADESH	ALPINE PANELS PRIVATE LIM	Mr. Sudama Seth, Mr. Deepak Sexena,Mr. Rajiv Agarwal, Mrs. Anshu Agarwal, Mr. Girish Kumar Ganneriwala.	, D.No.45-37-15, 2nd floor, Sai Dinesh Group House, Jagannadhapuram, Akkayapalem, Visakhapatnam - 530 016.	Mr. Sudama Seth, D.no.-49-36-26/2, Near Prakash Public School, NGO's Colony, Akkayyapalem, Visakhapatnam. 3) Mr. Deepak Sexena, 24, Mohall, Patparganj, Delhi 4) Mr. Rajiv Agarwal, D.No.4-69-27, Main Road, Lawsons Bay Colony, Visakhapatnam 5) Mrs. Anshu Agarwal, D.no.4-69-27, Main Road, Lawsons Bay Colony, Visakhapatnam 6) Mr. Girish Kumar Ganneriwala, Plot no.15, S.no.23, Praganti Sivani, Lawsons Bay Colony, Visakhapatnam.	85593697.00	DOUBTFUL	09-07-2017	Factory land and building located at S.no.205 , Opp.Ammavari Temple, Anakapalli to Sabbavaram Road, Asakapalli village, Sabbavaram mandal, Visakhapatnam District - 531031.	Alpine Panels Pvt Ltd
		Visakhapatnam`											
6141	ISAKHAPATANA		ARB Visakhapatnam	ANDHRA PRADESH	MAXWORTH PLYWOODS PVT LTD	Mr.Rajiv Agarwal, Mrs.Nidhi Agarwal, Mr.Chiranjivi Agarwal	, D.No.45-37-15, 2nd floor, Sai Dinesh Group House, Jagannadhapuram, Akkayapalem, Visakhapatnam - 530 016.	Mr.Rajiv Agarwal, D.no.-4-69-27, Main Road, Lawsons Bay Colony, Visakhapatnam - 530017. 3) Mrs.Nidhi Agarwal, D.no.-4-69-27, Main Road, Lawsons Bay Colony, Visakhapatnam - 530017 4) Mr.Chiranjivi Agarwal, D.no.-4-69-27, Main Road, Lawsons Bay Colony, Visakhapatnam - 530017	73097019.00	DOUBTFUL	11-07-2017	Factory land and building located at S.no.206, Opp.Ammavari Temple, Anakapalli to Sabbavaram Road, Asakapalli village, Sabbavaram mandal, Visakhapatnam District - 531031.	Maxworth plywoods Pvt Ltd
		Visakhapatnam`											

Display of information - Secured assets possessed under the SARFAESI Act, 2002													
Sl no	ZO	RO	BRANCH	STATE	BORROWER NAME	GUARANTOR NAME (WHEREVER APPLICABLE)	REGISTERED ADDRESS OF THE BORROWER	REGISTERED ADDRESS OF THE GUARANTOR(Wherever applicable)	Outstanding Amount ( In Rs)	Asset Classification	Date of Asset Classification	Details of security possessed	Name of the Title Holder of the security possessed
6142	ISAKHAPATANA	Visakhapatnam`	ARB Visakhapatnam	ANDHRA PRADESH	Sri sai Rama Tractors	1.Mr. Pradhana Rajendra Prasad Z. Mrs. Pradhana Triveni	: NGO's Colony, College Junction, Anakapalli, Visakhapatnam-s531001	Mr. Pradhana Rajendra Prasad, Door No: 49-54-8, Flat No.A2,First Floor, "Triumph Jasmine " ,Balayya Sastry Layout,Visakhapatnam-530016 3. Mrs. Pradhana Triveni, Door No: 49-54-8, Flat No. A2, First Floor," Triumph Jasmine " , Balayya Sastry Layout, Visakhapatnam-530016	4695319.00	DOUBTFUL	28-10-2021	An extent of Ac 4.36 cts / in sy.no 15-3A, 15-4 at Vaddithandra Village, Santha Bommali Mandal, Srikakulam District, AP belonging to Sri P Rajendra Prasad	P Rajendra Prasad
6143	ISAKHAPATANA		ARB Visakhapatnam	ANDHRA PRADESH	Sri satya krishna communications	Menda Siva Prasad,Menda Maheswari	Door No.8-24-15, Upstairs MI Showroom, Main Road, Near Ratna Palace, Rajamahendravaram, E.G. District.	(1).Mr. Menda Shiva Prasad, S/o Mr. Swamy Naidu, Heritage Apartment, Near Nagamma temple, Narayanapuram, Rajahmundry. (2) Mrs. Menda Maheswari, W/o Mr. Shiva Prasad, Heritage Apartment, Near Nagamma temple, Narayanapuram, Rajahmundry.	12243543.66	DOUBTFUL	31-05-2020	All the vacant land measuring an extent of 968.00 sq.yds or 809.66 sq.mts in R.S.no: 755/2, Near Door no.6-1-60, Nalla Gardens, Amalapuram Mandal, Amalapuram Municipality, Amalapuram Patnam, Amalapuram SRO, East Godavari District, Andhra Pradesh	Mendi maheswari
6144	ISAKHAPATANA		ARB Visakhapatnam	ANDHRA PRADESH	Anushree cashews	Karri Srinivasa Reddy,AnuRadha,KarriVenkata Bulli Reddy,N manikanta reddy,Tetali Sudhakar Reddy	D No : 74- ZA2,Bhupalapatnam ,Rajanagaram Mandal, East Godavari District	: 1. Karri Srinivasa Reddy ,S/o K Venkata Reddy, D No : 1-357,Old Post Office Street ,Pera Ramachandrapuram, Anaparthi, East Godavari district 2. Karri Anuradha, w/o Srinivasa Reddy, D No: 1-357, Old Post Office Street, Pera Ramachandrapuram, Anaparthi, East Godavari district .3) Karri Venkata Bulli Reddy, S/o Veera Raghava Reddy, D No: 1-357, Old Post Office Street, Pera Ramachandrapuram, Anaparthi, East Godavari district .4) Nallamilli Manikanta Reddy. House No: 1-	301342181.20	DOUBTFUL	25-05-2019	Land (Owner Karri Srinivasa Reddy), Godown & Office building and other civil works located at R.S. No: 74/2A, 74/2A3B, Bhupalapatnam Village & Grama Panchayat, Rajanagaram Mandal, E.G. Dist. AC 2.00cts	K Srinivasa Reddy



Display of information - Secured assets possessed under the SARFAESI Act, 2002													
Sl no	ZO	RO	BRANCH	STATE	BORROWER NAME	GUARANTOR NAME (WHEREVER APPLICABLE)	REGISTERED ADDRESS OF THE BORROWER	REGISTERED ADDRESS OF THE GUARANTOR(Wherever applicable)	Outstanding Amount ( In Rs)	Asset Classification	Date of Asset Classification	Details of security possessed	Name of the Title Holder of the security possessed
6145	ISAKHAPATANA		ARB Visakhapatnam	ANDHRA PRADESH	Anushree cashews	Karri Srinivasa Reddy,AnuRadha,KarriVenkata Bulli Reddy,N manikanta reddy,Tetali Sudhakar Reddy	D No : 74-ZA2,Bhupalapatnam ,Rajanagaram Mandal, East Godavari District	: 1. Karri Srinivasa Reddy, S/o K Venkata Reddy, D No : 1-357,Old Post Office Street ,Pera Ramachandrapuram, Anaparthi, East Godavari district 2. Karri Anuradha, w/o Srinivasa Reddy, D No: 1-357, Old Post Office Street, Pera Ramachandrapuram, Anaparthi, East Godavari district .3) Karri Venkata Bulli Reddy, S/o Veera Raghava Reddy, D No: 1-357, Old Post Office Street, Pera Ramachandrapuram, Anaparthi, East Godavari district .4) Nallamilli Manikanta Reddy, House No: 1-	301342181.20	DOUBTFUL	25-05-2019	Part and parcel of the vacant site admeasuring Ac.1.10 cts. located at S.No. 7-1, Near D.No.1-1, Near M S R Function Hall, Main Canal Road, Komaripalem Village, Biccavole Mandal, E.G.DIST. belonging to Mr. Tetali Sudhakar Reddy	T Sudhakar Reddy
6146	ISAKHAPATANA	Visakhapatnam`	ARB Visakhapatnam	ANDHRA PRADESH	Anushree cashews	Karri Srinivasa Reddy,AnuRadha,KarriVenkata Bulli Reddy,N manikanta reddy,Tetali Sudhakar Reddy	D No : 74-ZA2,Bhupalapatnam ,Rajanagaram Mandal, East Godavari District	: 1. Karri Srinivasa Reddy, S/o K Venkata Reddy, D No : 1-357,Old Post Office Street ,Pera Ramachandrapuram, Anaparthi, East Godavari district 2. Karri Anuradha, w/o Srinivasa Reddy, D No: 1-357, Old Post Office Street, Pera Ramachandrapuram, Anaparthi, East Godavari district .3) Karri Venkata Bulli Reddy, S/o Veera Raghava Reddy, D No: 1-357, Old Post Office Street, Pera Ramachandrapuram, Anaparthi, East Godavari district .4) Nallamilli Manikanta Reddy, House No: 1-	301342181.20	DOUBTFUL	25-05-2019	: Vacant admeasuring Ac.1.51 cts located at S.No. 7-1, Near D.No.1-1, Near MSR Function Hall, Main Canal Road, Komaripalem Village, Biccavole Mandal, East Godavari District belonging to Mr. Karri Srinivasa Reddy.	Ksrinivasa Reddy
6147	ISAKHAPATANA	Visakhapatnam`	ARB Visakhapatnam	ANDHRA PRADESH	SUPTHA MAHALAKSHMI STEELS proprietor	Mr.P K N Jagagannadham,Mrs. Palakuri Kanyakumari.	Suptha Mahalaxmi steels,Gaitula Chodavaram Village, Chodammaagraharam Panchayat ,Pusapatirega manadalm, Vizianagaram District	proprietor Mr. P K N Jagagannadham,D No.9-5-53/2/1,Sivajipalem,Visakhapatnam-530017 and the Co-Obligant/ Guarantor/ Mortagagor(s) :1. Mrs. Palakuri Kanyakumari, W/o P.Suryanrayana, D.No.4-4-11/A, 3 <sup>rd</sup> Steet, Kotha Agraharam-535002.	89058947.00	DOUBTFUL	13-12-2017	Industrial land admeasuring Ac 3.06 cents and Ground floor and First floor construction thereon situated at sy No.42/01,beside NH-5 ,Opp to Matrix Pharmaceutical Lab, Gaitula Chodavaram Village, Chodammaagraharam Panchayat ,Pusapatirega manadalm, Vizianagaram District.	Suptha mahalaxmi steels

Display of information - Secured assets possessed under the SARFAESI Act, 2002													
Sl no	ZO	RO	BRANCH	STATE	BORROWER NAME	GUARANTOR NAME (WHEREVER APPLICABLE)	REGISTERED ADDRESS OF THE BORROWER	REGISTERED ADDRESS OF THE GUARANTOR(Wherever applicable)	Outstanding Amount ( In Rs)	Asset Classification	Date of Asset Classification	Details of security possessed	Name of the Title Holder of the security possessed
6148	ISAKHAPATANA	Visakhapatnam`	ARB Visakhapatnam	ANDHRA PRADESH	SRI AYYAPPA ENTERPRISES	Mr. Dwarampudi Saiyeesh Reddy 2. Mrs. Lakshmi Bhayi Dwarampudi	Dwarampudi Saiyeesh Reddy,Cookwear Manufacturing, SNo 90/1,93/1, Rampuram,Pendurthi	Mr. Dwarampudi Saiyeesh Reddy,Cookwear Manufacturing, SNo 90/1,93/1, Rampuram,Pendurthi, Visakhapatnam. 2. Mrs. Lakshmi Bhayi Dwarampudi, W/o Late Satyanarayana Reddy,Flat No.102,Ground Floor,Sri Sai Apartment,Vayuputra Layout,Bakkanapalem,M adhurwada, Visakhapatnam	1902101.00	DOUBTFUL	30-06-2018	All that the Plot No.533 admeasuring 1100 Sq.yds in 94/33P,94/34P,94/36P, 94/37P & 94/38P of near D No:114-15/A, Tajbabanagar, Jarajapupeta Village, Nellimarla, vizianagaram district and bounded by East: Open Site belongs to Secure investment banking Services company, West: Plot No.534, North: Layout Road, South: Plot No 542	Mr.Dwarampudi Saiyesh Reddy
6149	ISAKHAPATANA		ARB Visakhapatnam	ANDHRA PRADESH	SRI AYYAPPA ENTERPRISES	Mr. Dwarampudi Saiyeesh Reddy 2. Mrs. Lakshmi Bhayi Dwarampudi	Dwarampudi Saiyeesh Reddy,Cookwear Manufacturing, SNo 90/1,93/1, Rampuram,Pendurthi	Mr. Dwarampudi Saiyeesh Reddy,Cookwear Manufacturing, SNo 90/1,93/1, Rampuram,Pendurthi, Visakhapatnam. 2. Mrs. Lakshmi Bhayi Dwarampudi, W/o Late Satyanarayana Reddy,Flat No.102,Ground Floor,Sri Sai Apartment,Vayuputra Layout,Bakkanapalem,M adhurwada, Visakhapatnam	1902101.00	DOUBTFUL	30-06-2018	All that the Plot No.533 admeasuring 1000 Sq.yds in 94/33P,94/34P,94/36P, 94/37P & 94/38P of near D No:114-15/A, Tajbabanagar, Jarajapupeta Village, Nellimarla, vizianagaram district and bounded by East: Open Site belongs to Secure investment banking Services company, West: Plot No.534, North: Layout Road, South: Plot No 542	Mr.Dwarampudi Saiyesh Reddy
6150	ISAKHAPATANA		ARB Visakhapatnam	ANDHRA PRADESH	Sri Jayalakshmi rice Mill	Gatta Venkateswaralu,Kosireddy Satyanarayana,Barri Applaswamy,	, Door No. 10-84/3 Survey No 446 , Near Mallavaram Railway Gate , Chebrolu Village , Gollaprolu Mandal , East Godavari Dist 533 449.	Mr. Kosireddy Satyanarayana , Partner of M/s Sri Jaya Lakshmi rice Mill , S/o Venkata Rao , D No. 3-164 , Devi Nagar , Gollaprolu - 533 445 , Kakinada , East Godavari Dt,Barri Appalaswamy . Partner of M/s Sri Jaya Lakshmi Rice Mill , S/o Dasudu , D No. 1-152/1 , Kapuluppada Village , Bheemunipatnam Mandal , Visakhapatnam - 531 163,Gatta Venkateswarlu , S/o Subbaiah , D No. 18-189/1 , Bharath Nagar , Prahladapuram , Visakhapatnam 530 027.	58227784.00	DOUBTFUL	31.03.2021	All that parcel of land and building of ac1.39 situated at d no : 6-159,Chebrolu village,pithapuram sub registrar,East Godavari District.	Sri Jayalakshmi Rice Mill

Display of information - Secured assets possessed under the SARFAESI Act, 2002													
Sl no	ZO	RO	BRANCH	STATE	BORROWER NAME	GUARANTOR NAME (WHEREVER APPLICABLE)	REGISTERED ADDRESS OF THE BORROWER	REGISTERED ADDRESS OF THE GUARANTOR(Wherever applicable)	Outstanding Amount ( In Rs)	Asset Classification	Date of Asset Classification	Details of security possessed	Name of the Title Holder of the security possessed
6151	ISAKHAPATANA		ARB Visakhapatnam	ANDHRA PRADESH	Suptha mahalaxmi Steels( Partnership)	Mr. Palukuri Suryanarayana 2. Mr. Pandiri Venkata Reddy	M/s Suptha Mahalakshmi Steels, Visakhapatnam , Shop No.11, P W Market, Vizianagaram	Mr. Palukuri Suryanarayana s/o Late P Jagannadham, D No: 4-4-11/A,3 <sup>rd</sup> Steet, Kotha Agharam, Vizianagaram. 2. Mr. Pandiri Venkata Reddy, s/o Late Babu Rao, D No: 14-7-10, Kothapeta South Ward, Near Sivalayam Veedhi, Vizianagaram of borrower account Mr. Suptha Mahalakshmi Steels	19405859.74	DOUBTFUL	28.12.2017	: Land &Building Admeasuring 66 sq yards belonging to Mr. Pandiri Venkata Reddy Situated at 14-7-10, Kothapeta South Road, Near Sivalayam Street, Vizianagaram District .	P Venkata Reddy
6152	ISAKHAPATANA	Visakhapatnam`	ARB Visakhapatnam	ANDHRA PRADESH	Gayatri Sea Foods	Poloju Madan Mohan Rao, S/o Late Veerachary, D. NO: 50-48-7,1 <sup>st</sup> Floor, P & T Colony, Seethammadhara, Visakhapatnam-530013. (2) Mr. Poloju Vikram, S/o Madan Mohan Rao, D NO: 50-48-7, 1 <sup>st</sup> Floor, P & T Colony, SeethammadharaVisakhapatnam-530013	M/s Gayatri Sea Foods, Plot No:52, Auto Nagar Industrial Area, Sarpavaram, Kakinada-533003	Poloju Madan Mohan Rao, S/o Late Veerachary, D. NO: 50-48-7,1 <sup>st</sup> Floor, P & T Colony, Seethammadhara, Visakhapatnam-530013. (2) Mr. Poloju Vikram, S/o Madan Mohan Rao, D NO: 50-48-7, 1 <sup>st</sup> Floor, P & T Colony, SeethammadharaVisakhapatnam-530013	37263656.00	DOUBTFUL	01.03.2021	Entire Second and third floor with plinth area of 4800 Sq. ft together with undivided share of 150 Sq.yds out of 376 Sq.yds in Commercial building "MMR Towers", bearing H.No.4-1-23/A consisting of cellar, Ground and three upper floors situated at Hanuman Tekdi, Hyderabad belonging to Mr Poloju Madan Mohan Rao and Mr Poloju Vikram	Mr Poloju Madan Mohan Rao and Mr Poloju Vikram
6153	ISAKHAPATANA	Visakhapatnam`	ARB Visakhapatnam	ANDHRA PRADESH	Shadvarna Commodities	Karri Apparao	M/s Shadvarna Commodities Limited,D No. 11-4-7/4, Flat No. 2 A, Opp Dasapalla Executive Court ,Ram Nagar, Visakhapatanam	Karri Appa Rao,S/o Late Atchuta Rama Rao, Flat No. A-7,Prince Apartments,maharanipe ta,Visakhapatnam-530002. 6).Karri Appa Rao ,Flat No. 310, Sobha Pavani Apartment,Vidyanagar, Hyderabad-500044	9184944.60	DOUBTFUL	01.03.2021	Commercial flat with plinth area of 1434 sft third floor and undivided share of 45 sq yards Belongs to Karri Apparao s/o K Atchuta Rama Rao (late) .Flat no.302,Third Floor, "NDR Comptex", D. No. 47-11-19/14, Plot No. 253A, T.P. No. 91/50 of Dwarakanagar, T.S. No. 679 of Allipuram Ward, Dwarakanagar, GVMC, VisakhaPatnam. (Registered sale deed document no.361/2005 dt. 17.02.2005	Karri apparao
6154	ISAKHAPATANA	VISAKHAPATANAM	ARB Visakhapatnam	ANDHRA PRADESH	Shadvarna Commodities	Karri Apparao	M/s Shadvarna Commodities Limited,D No. 11-4-7/4, Flat No. 2 A, Opp Dasapalla Executive Court ,Ram Nagar, Visakhapatanam	Karri Appa Rao,S/o Late Atchuta Rama Rao, Flat No. A-7,Prince Apartments,maharanipe ta,Visakhapatnam-530002. 6).Karri Appa Rao ,Flat No. 310, Sobha Pavani Apartment,Vidyanagar, Hyderabad-500045	126000.00	DOUBTFUL	01.03.2021	Commercial flat with plinth area of 1434 sft third floor and undivided share of 45 sq yards Belongs to Karri Apparao s/o K Atchuta Rama Rao (late) .Flat no.303,Third Floor, "NDR Comptex", D. No. 47-11-19/14, Plot No. 253A, T.P. No. 91/50 of Dwarakanagar, T.S. No. 679 of Allipuram Ward, Dwarakanagar, GVMC, VisakhaPatnam. (Registered sale deed document no.361/2005 dt. 17.02.2005	Karri apparao
6155		Visakhapatnam Visakhapatnam`	ARB Visakhapatnam	ANDHRA PRADESH	Orange Media tech	Kola Appireddy	M/s. Orange Meditech, Office: Door No.55-43-78, Plot No.63, Flat No.SF-2, 2 <sup>nd</sup> floor, Bhagavathi enclave, Doctors colony, Seethammadhara, Visakhapatnam-530013	Mr. Kola Appi Reddy, Partner, D.No.5-484, Reddy Bazar, Achalagadda, Dachepalli village, Guntur district-522414.	3957004.00	DOUBTFUL	28.01.2023	All that site and buildings measuring an extent of 13091.41 sq yards or 10946 sq meters and 9600 sq feet galvalume sheeted shed situated at Nadikudi village survey no 127/29, plot no.1 constructed in industrial park phase-II, Nadikudi village, Dachepalli Mandal, Guntur district.	Kola appireddy

Display of information - Secured assets possessed under the SARFAESI Act, 2002													
Sl no	ZO	RO	BRANCH	STATE	BORROWER NAME	GUARANTOR NAME (WHEREVER APPLICABLE)	REGISTERED ADDRESS OF THE BORROWER	REGISTERED ADDRESS OF THE GUARANTOR(Wherever applicable)	Outstanding Amount ( In Rs)	Asset Classification	Date of Asset Classification	Details of security possessed	Name of the Title Holder of the security possessed
6156			ARB Visakhapatnam	ANDHRA PRADESH	Chava Venkata ramana	Chava Venkata Ramana	Mr.Chava Venkata Ramana,DNO-38-39-14/8/6,Bapuji Nagar, 104 Area, Marripalem, Visakhapatnam-53007	Mr.Chava Venkata Ramana,DNO-38-39-14/8/6,Bapuji Nagar, 104 Area, Marripalem, Visakhapatnam-53007	2306279.64	DOUBTFUL	01.03.2023	All that site measuring 69.60 Sq.yds or 58.18 Sq.mts out of the total 556.90 Sq.yds along with RCC Flat bearing No. 402 in Third Floor having an area of 1700 sq.ft(inclusive of common areas) and 80 Sft car parking in the still floor of "RAPID'S JEWEL" situated in Plot No.25 in the layout named as "Vayuputra nagar" approved by VUDA vide L.P.No.17/2003 covered by Survey No.'s.64/4,31/12A,63/9B,63/12,61/13 of Bakkannapalem Village, Visakhapatnam Rural mandal, within the limits of greater Visakhapatnam municipal corporation area Visakhapatnam District	Chava venkata ramana
6157			ARB Visakhapatnam	ANDHRA PRADESH	Concrest Constructions	Mr. Surisetty Lakshmana rao	M/s Concrest Constructions,37-10-127, Ayyappanagar,Muralinagar, Visakhapatnam , A.P.-530007	Mr. Surisetty Lakshmana rao s/o Satyannarayana, residing at Door No.39-3-39/1, Sector-3, ,Muralinagar(East) Near Ayyappa nagar Maseed, Madhavadara, Visakhapatnam, A.P.530007	10262658.97	DOUBTFUL	17.05.2020	All that site measuring 207.58 Square yards together with R.C.C Slabed house bearing door No.39.3-39/1, consisting Ground floor measuring 1506 Square Feet , First floor measuring 1506 Square Feet , Second floor measuring 1130 Square Feet ,and Third Floor 562 square feet being Eastern side of Plot No.17 of Approved Layout L.P.No.17/71(T.P.T.R No.39 dated 13.04.1972 covered by Survey No.50/5 of Madhavadara Village, Within the Limits of GVMC	Mr. Surisetty Lakshmana rao
6158			ARB Visakhapatnam	ANDHRA PRADESH	Truwoods Pvt Ltd	(1) Mr.Sanjiv Agarwal, Director(2) Mr.Thota Gandhi (3) M/s Maxworth Plywoods Pvt Ltd (4) M/s Alpine Panels Private Limited . (5) M/s Ozurt Systems Private Limited.	M/s. Truwoods Private Limited (Presently Clad Woods Private Limited) Registered Office at 9-19-56/3, Second Floor, Above Dhanalakshmi Bank Ltd, CBM Compound, VIP Road,Visakhapatnam-530003	: (1) Mr.Sanjiv Agarwal, Director,D.No. 4-69-27, Main Road, Lawsons Bay Colony, Visakhapatnam-530017 (2) Mr.Thota Gandhi, Director ,D.No. 19-27-1, VUDA Colony, Pedagantyada, Gajuwaka, Visakhapatnam-530044 (3) M/s Maxworth Plywoods Private Limited Regd Office : 9-19-56/3, Second Floor, Above Dhanalakshmi Bank Limited, CBM Compound, VIP Road, Visakhapatnam-530003 (4) M/s Alpine Panels Private Limited Regd Office : D-73, Bangur Avenue, Kolkata, West Bengal-700055 Local Office : 9-19-56/3	212100510.91	DOUBTFUL	26-07-2017	Plant & Machinery belonging to M/s Truwoods Pvt Ltd situated in the above unit i.e; at Talarivanipalem Village, Aganampudi Panchayat, Anakapalli, to Duvvada Railway Station Road, Gajuwaka Mandal, Visakhapatnam- 530046 in the name of M/s Truwoods Private Limited	Truwoods Pvt Ltd
6159	ISAKHAPATANA	VISAKHAPATANAM	ARB Visakhapatnam	ANDHRA PRADESH	Truwoods Pvt Ltd	(1) Mr.Sanjiv Agarwal, Director(2) Mr.Thota Gandhi (3) M/s Maxworth Plywoods Pvt Ltd (4) M/s Alpine Panels Private Limited . (5) M/s Ozurt Systems Private Limited.	M/s. Truwoods Private Limited (Presently Clad Woods Private Limited) Registered Office at 9-19-56/3, Second Floor, Above Dhanalakshmi Bank Ltd, CBM Compound, VIP Road,Visakhapatnam-530004	: (1) Mr.Sanjiv Agarwal, Director,D.No. 4-69-27, Main Road, Lawsons Bay Colony, Visakhapatnam-530017 (2) Mr.Thota Gandhi, Director ,D.No. 19-27-1, VUDA Colony, Pedagantyada, Gajuwaka, Visakhapatnam-530044 (3) M/s Maxworth Plywoods Private Limited Regd Office : 9-19-56/3, Second Floor, Above Dhanalakshmi Bank Limited, CBM Compound, VIP Road, Visakhapatnam-530003 (4) M/s Alpine Panels Private Limited Regd Office : D-73, Bangur Avenue, Kolkata, West Bengal-700055 Local Office : 9-19-56/3	4599000.00	DOUBTFUL	26-07-2017	Industrial Land & Building (Factory Shed) with an extent of Ac.1.81Cents and odd or 0.74 hectares covered by old S.No 18/5, New Survey.No.14/4,5,6, Patta No.6 situated in Talarivanipalem Village, Aganampudi Panchayat, Anakapalli, to Duvvada Railway Station Road, Gajuwaka Mandal, Visakhapatnam	Truwoods Pvt Ltd

Display of information - Secured assets possessed under the SARFAESI Act, 2002													
Sl no	ZO	RO	BRANCH	STATE	BORROWER NAME	GUARANTOR NAME (WHEREVER APPLICABLE)	REGISTERED ADDRESS OF THE BORROWER	REGISTERED ADDRESS OF THE GUARANTOR(Wherever applicable)	Outstanding Amount ( In Rs)	Asset Classification	Date of Asset Classification	Details of security possessed	Name of the Title Holder of the security possessed
6160	Visakhapatnam	Visakhapatnam`	ARB Visakhapatnam	ANDHRA PRADESH	Deccan ispat Pvt Ltd	1) Mr.Arikirevula Narayana Murthy, Door No. 4-46-1/2,Main Road, Peda Waltair Colony, Visakhapatnam 2) Mr.Ashok Kumar Joshi,73,D Block, Bangur Avenue, Kolkata,West Bengal 3) Mr.Sanjay Das, 139/2,Prathibha school, Sabbavaram, Visakhapatnam 4) Mr. Chiranjivi Lal Agarwal, Door no: 4-69-27, Lawsons Bay Colony, Visakhapatnam 5) Mr. Kapil Sethi,A,393,Saritha Vihar, New Delhi-110044 6) M/s.Tru Woods Pvt Limited	M/s.Deccan Ispat Ltd. with Regd. Office at 21, Sirkar Bye Lane, Sonee House, Kolkata - 700 007	1) Mr.Arikirevula Narayana Murthy, Door No. 4-46-1/2,Main Road, Peda Waltair Colony, Visakhapatnam 2) Mr.Ashok Kumar Joshi,73,D Block, Bangur Avenue, Kolkata,West Bengal 3) Mr.Sanjay Das, 139/2,Prathibha school, Sabbavaram, Visakhapatnam 4) Mr. Chiranjivi Lal Agarwal, Door no: 4-69-27, Lawsons Bay Colony, Visakhapatnam 5) Mr. Kapil Sethi,A,393,Saritha Vihar, New Delhi-110044 6) M/s.Tru Woods Pvt Limited Company, D.no: - 9-19-56/3, 2nd floor, CBM Compound_VIP	39847468.25	DOUBTFUL	20.07.2017	Urban commercial flat at third floor, Level-5, "SATYA SURYA COMPLEX", TS.No.653 to 683, Plot No. 269A, 264A, Visakhapatnam House Building Society, Chandu Sweets Upper, Allipuram Ward, Dwarakanagar, GVMC, Near RTC Complex, Visakhapatnam - 533 016	Deccan Ispat Pvt ltd
6161	Visakhapatnam	Visakhapatnam`	ARB Visakhapatnam	ANDHRA PRADESH	Anant Promoters & Fincon Pvt Ltd	1.Mr.Chandrakant Nangelia (2) Mrs. Anshu Devi Agarwal(3) Mr .Kapil Sethi (4) Mr. Chiranjivi Agarwal	M/s. Anant promoters & Fincon Private Limited, Regd. Office: Flat No.9, 3 <sup>rd</sup> Floor,D-73, Bangur Avenue,Kolkata-700055	Mr.Chandrakant Nangelia 5% Late Nand Nangelia D No.4-66-1/2/1, Main Road, Lawsons Bay Colony, Visakhapatnam-530017. (2) Mrs. Anshu Devi Agarwal D No.4-69-27, Main Road, Lawsons Bay Colony, Visakhapatnam-530017.(3) Mr .Kapil Sethi,A-393,Saritha Vihar,New Delhi-110044. (4) Mr. Chiranjivi Agarwal D No.4-69-27, Main Road, Lawsons Bay Colony, Visakhapatnam-530017	17725594.00	DOUBTFUL	09.07.2017	Undivided and unspecified share of 66 sq yards or 54.348 sq mts out of total site measuring 5851/2 sq yards or 489 sq mts being Eastern part of plot no.15 covered by TD No.1, S.no.23 together with Flat No.4A, measuring 1900 sft bearing D.No.4-69-12(7),Asst No.100002/20630 in 3 <sup>rd</sup> Floor and one car Parking measuring 100 sft. In stilt Floor of PRAGATIS SIVANI Apartment of Pedawaltair village, within limits of Greater Visakhapatnam Corporation and Visakhapatnam	Chiranjivi Lal Agarwal
6162	Visakhapatnam	Visakhapatnam`	ARB Visakhapatnam	ANDHRA PRADESH	ARAR STEELS	Chinnari Sri Ramya	Flat No.302, Door No.45-58-18/1/10, Rajeswari Plaza, Narasimha Nagar, Visakhapatnam		22532820.38	Doubtful	30-04-2018	Item No.1: Site of 107.76 Sq.Yards with RCC slabbed shop plinth are of 970 Sq.ft, D.No.8-2-150, TS No.1044, PW Market, Santhapeta, South Ward, Vizianagaram.	Chinnari Sri Ramya
6163	Visakhapatnam	Visakhapatnam`	ARB Visakhapatnam	ANDHRA PRADESH	ARAR STEELS	Vattikuti Parthasaradhi	Flat No.302, Door No.45-58-18/1/10, Rajeswari Plaza, Narasimha Nagar, Visakhapatnam		22532820.38	Doubtful	30-04-2018	Item No.2: Vattikuti Commercial Complex with stilt floor, Ground Floor and 2 upper floors bearing Door No.29-2-16/1, T.S.No.1147 & 1148, Prakasaraopeta, Waltair Ward, Visakhapatnam	Vattikuti Parthasaradhi
6164	Visakhapatnam	Visakhapatnam`	ARB Visakhapatnam	ANDHRA PRADESH	BALLA N V DURGABHAVANI	Ramesh	Flat no TF-1, 3rd Floor, Bhagyavathi enclave, Plot no.63, Doctors colony, Seethammadhara, Visakhapatnam		6750314.00	Doubtful	28-02-2018	Flat no TF-1, 3rd Floor, Bhagyavathi enclave, Plot no.63, Doctors colony, Seethammadhara, Visakhapatnam	BALLA N V DURGABHAVANI
6165	Visakhapatnam	Visakhapatnam`	ARB Visakhapatnam	ANDHRA PRADESH	NEST ENTERPRISES	Pedada Ramana Kumari	Suvvari Sasikala D No. 39-27-40/10/18 Madhavadhara, Sagar Nagar, 60 Feet Road, Visakhapatnam- 530007	Flat No. 201, Siripuram Towers, Opp HSBC Building, Siripuram, Visakhapatnam- 530003.	6447056.50	Doubtful	29-08-2018	Vacant site measuring 3726.80 sq.yds Ravikantipeta Village, Amadalavalasa,Srikakulam Disrtict.	Sasi kala Suvari

Display of information - Secured assets possessed under the SARFAESI Act, 2002													
Sl no	ZO	RO	BRANCH	STATE	BORROWER NAME	GUARANTOR NAME (WHEREVER APPLICABLE)	REGISTERED ADDRESS OF THE BORROWER	REGISTERED ADDRESS OF THE GUARANTOR(Wherever applicable)	Outstanding Amount ( In Rs)	Asset Classification	Date of Asset Classification	Details of security possessed	Name of the Title Holder of the security possessed
6166			ARB Visakhapatnam	ANDHRA PRADESH	SINGAVARAPU SAVITRI	SINGAVARAPU SRINIVAS	D NO. 53-16-61/3(3), Near Jyothi Nursing Home, Maddilapalem, Visakhapatnam-530013		4550865.00	Doubtful	13-07-2019	One, Residential Building at Maddilapalem, VSKP, Rs.59.03	SINGAVARAPU SAVITRI
6167			ARB Visakhapatnam	ANDHRA PRADESH	SUNSHINE INFRAENGINEERS I	NOT APPLICABLE		NOT APPLICABLE	538489043.20	Doubtful	01-05-2018	Item No.24: Entire 2nd Floor of 9,000 Sq.feet No.2B including common areas and five car parking in sub cellar and 5 cars parking in cellar dedicated exclusively for use of the Vendor together with undivided share in land of 270 Sq.Yds., out of total extent of 2929 Sq.Yds., in Western portion of building complex known as TIRUMALA PLATINUM constructed on Plot Nos.5, 6, 7, 8, 9 & 10, S.No.50, total of 2929 Sq.Yds., situated at Janardhana Hills, Gachi Bowli Village, Seri Lingampally Mandal, Ranga Reddy District.	GUDIPALLI VENKATA SUBBA RAO
6168			ARB Visakhapatnam	ANDHRA PRADESH	SUNSHINE INFRAENGINEERS I	NOT APPLICABLE		NOT APPLICABLE	538489043.20	Doubtful	01-05-2018	Item No.25: Entire 2nd Floor of 9,000 Sq.feet No. 3B including common areas and five car parking in sub cellar and 5 cars parking in cellar dedicated exclusively for use of the Vendor together with undivided share in land of 270 Sq.Yds., out of total extent of 2929 Sq.Yds., in Western portion of building complex known as TIRUMALA PLATINUM constructed on Plot Nos.5, 6, 7, 8, 9 & 10 total of 2929 Sq.Yds., situated at Janardhana Hills, Gachi Bowli Village, Seri Lingampally Mandal, Ranga Reddy District.	GUDIPALLI VENKATA SUBBA RAO
6169			ARB Visakhapatnam	ANDHRA PRADESH	M/s Venkata Rama Agrotech	Mr. Jasti veera Raghava Sailaja		-	196141407.68	Doubtful	28-02-2018	Land and Bldg residential G+1 , Zicria nagar Main Road , Yanam , belongs to Chekuri Rama Rao	Chekuri Rama Rao
6170			ARB Visakhapatnam	ANDHRA PRADESH	M/s Venkata Rama Agrotech	Mrs. Kanchiboina Nagamani		-	196141407.68	Doubtful	28-02-2018	Vacant Land residential at plot no. 52 , Triveni Layout , Avanthi Nagar , Thimmapuram , Kakinada Rural. Belongs J V R Sailaja	J V R Sailaja
6171			ARB Visakhapatnam	ANDHRA PRADESH	M/s Venkata Rama Agrotech	Mr. Kanchiboina Venkata Yeraka Rao		-	196141407.68	Doubtful	28-02-2018	Vacant Land residential at plot no. 53 , Triveni Layout , Avanthi Nagar , Thimmapuram , Kakinada Rural belongs to Ch V V P Chowdary.	Ch V V P Chowdary.
6172			ARB Visakhapatnam	ANDHRA PRADESH	M/s Venkata Rama Agrotech	Mrs. Karagani Anantha Lakshmi		-	196141407.68	Doubtful	28-02-2018	Vacant Land Rural in patta no 9 , s No. 219/1 , 219/2 at Chitrada Village & GP , Pithapuram. Belongs to Mrs. Kanchiboina Nagamani , Mr. Kanchiboina Venkata Yeraka Rao & Karagani Anantha Lakshmi	Mrs. Kanchiboina Nagamani , Mr. Kanchiboina Venkata Yeraka Rao & Karagani Anantha Lakshmi
6173			ARB Visakhapatnam	ANDHRA PRADESH	M/s Venkata Rama Agrotech	Mrs. Chekuri Usha Devi		-	196141407.68	Doubtful	28-02-2018	Land and Building Residential (SU) at D No. 5-12/C 3 , Plot No 7 , s No. 58/B ( old ) , and 71/6 ( New, Sai ganesh Gardens , ADB Road, Achampeta Junction , Thimapuram Village & GP , Kakinada Rural, belongs to Doppalapudi Rama Mani.	Doppalapudi Rama Mani.
6174			ARB Visakhapatnam	ANDHRA PRADESH	M/s Venkata Rama Agrotech	NOT APPLICABLE		NOT APPLICABLE	196141407.68	Doubtful	28-02-2018	Vacant Res Land in s No. 50/2 , Koppavaram village , Atchampeta GP , Samalakota Mandal	Samalakota Mandal
6175			ARB Visakhapatnam	ANDHRA PRADESH	M/s Venkata Rama Agrotech	NOT APPLICABLE		NOT APPLICABLE	196141407.68	Doubtful	28-02-2018	Agr Land at S No. 136 , 90 , P. Mallavaram village , Tallarevu Mandal belongs to Ch V V Padamakara Chowdary.	Ch V V Padamakara Chowdary.
6176			ARB Visakhapatnam	ANDHRA PRADESH	SOWBHAGYA ISPAT INDIA PVT	Mr.Kaja Anil Kumar	Sri Kaja Anil Kumar, S/o Sri Raja Rao ,Flat No 501, Satyaloka Towers, Door No. 5-8-24 & 25 , Fateh Sultan Lane, Abids, Hyderabad, Sri Kaja Anil Kumar, S/o Sri Raja Rao, Resident of No. 5-9-278/15, Rock Garden,Yapral, Alwal, Secunderabad-500030,	1)Sri Kaja Srinivasulu, S/o Suryanarayana , R/o H.No 5-228, Plot No-228, S,R, Naik Nagar, IDA, Jeedimetla, Near Satyavani School , Hyderabad-500055, Sri Kaja Srinivasulu, S/o Suryanarayana, Plot Nos 756,757, Ramireddy Nagar, IDA, Jeedimetla, Hyderabad-500055, Sri Kaja Srinivasulu, S/o Suryanarayana,Flat No-304, Akash Jyothi Apartments ,Kamala Nagar, Kesara Mandal, Ranga Reddy District, Hyderabad, 2)Smt T. Vishwa Sobha, W/o- T.Rama Rao, H.No 2-4-52/6/p, Plot No-6 A, New Friends Colony	1655041715.58	Loss	29-09-2013	Land & Building in RS No.2,Elakolanu village, Bikkavolu Mandal, East Godavari District in an extent of <b>Ac. 6.47 Cents belongs to Mr.Kaja Anil Kumar, S/o K.Raja Rao</b> & Land & building in RS. No-3/1, Acre 2.08 out of full extent of Acre 3.09 in RS No.3/2, Acre 4.58 out of full extent Acre 7.03 in RS No.7/2, Acre 0.17 out of full extent Acre 3.25 and in RS. No.7/1 Acre 0.68 out of full extent Acre 5.34 (Total Acre 7.51)at Elakolanu Village, Rangampeta Mandal, East Godavari District in the name of M/s. Sowbhagya Ispat India Pvt. Ltd	M/s.Sowbhagya Ispat P Ltd.

Display of information - Secured assets possessed under the SARFAESI Act, 2002													
Sl no	ZO	RO	BRANCH	STATE	BORROWER NAME	GUARANTOR NAME (WHEREVER APPLICABLE)	REGISTERED ADDRESS OF THE BORROWER	REGISTERED ADDRESS OF THE GUARANTOR(Wherever applicable)	Outstanding Amount ( In Rs)	Asset Classification	Date of Asset Classification	Details of security possessed	Name of the Title Holder of the security possessed
6177			ARB Visakhapatnam	ANDHRA PRADESH	HIGH POWER ELEVATORS PRIV	Dr.Mohammad Esmail	Dr.Mohammad Esmail, s/o KSM Ghani (late), D.No.3-66, Siriguda Nagar, Yendada, Visakhapatnam - 530045	(1) Mohammad Ali, s/o KSM Ghani (late), D.No.3066, Siriguda Nagar, Yendada, Visakhapatnam - 530045. (2) Mohammad Ziauddin, s/o Md.Nooruddin, D.no.21-44-4, Nowroji Road, Horizon Enclave, Pandimetta Junction, Maharanipeta, Visakhapatnam - 535002. (3) Mohammad Roshini, w/o Mohd.Ismail, D.No.3-66, Siriguda Nagar, Yendada, Visakhapatnam - 520045. (4) Smt.Mohammad Ameena (guarantor/ mortgagor died on 15.08.20)	80313622.61	Doubtful	29-01-2020	Vacant land admeasuring 1176 sq yards (184+592+200+200 sq.yds.) in D.No.45-3-9, S no.44/2 part of Dondaparthi village, Muslim Thatichetlapalem Area, Ward No.32, Thatichetlapalem, GVMC, Visakhapatnam belonging to Mohammed Ziauddin, s/o Md.Nooruddin	Mohd.Ziauddin
	Visakhapatnam	Visakhapatnam`						Represented by Legal Smt.Gangula Rohini, w/o Ramesh, flat no.303, Waltair Heights Apartment, Opp.AU Outgate,Chinna Waltair, Visakhapatnam - 530003.					
6178			ARB Visakhapatnam	ANDHRA PRADESH	J M R ENGINEERING INDUSTR	Mr.Konathala Appala Naidu	Mr.Konathala Appala Naidu, s/o later Nooka Raju, Flat no.303, Waltair Heights Apartments, Opp.AU Outcate, Chinna Waltair, Visakhapatnam - 530003.	Smt.Gangula Rohini, w/o Ramesh, flat no.303, Waltair Heights Apartment, Opp.AU Outgate,Chinna Waltair, Visakhapatnam - 530003.	53254976.12	Doubtful	30-06-2014	Vacant Site admeasuring 3388 sq.yds. (as per document), Actual 3080 sq.yds. in Zeroyithi Patta No.05, S.No.48/2 of Kummariapalem Village, Bheemunipatnam Mandal, GVMC, Visakhapatnam belonging to M/s.Jaya Krishna Steels (Agricultural land as per doc, conversion not done)	M./s.Jaya Krishna Steels
	Visakhapatnam	Visakhapatnam`											
6179			ARB Visakhapatnam	ANDHRA PRADESH	J M R ENGINEERING INDUSTR	Mr.Konathala Appala Naidu	Mr.Konathala Appala Naidu, s/o later Nooka Raju, Flat no.303, Waltair Heights Apartments, Opp.AU Outcate, Chinna Waltair, Visakhapatnam - 530003.	Smt.Gangula Rohini, w/o Ramesh, flat no.303, Waltair Heights Apartment, Opp.AU Outgate,Chinna Waltair, Visakhapatnam - 530003.	53254976.12	Doubtful	30-06-2014	Vacant site of 968 sq.yds. at S.no.26/6B, Patta no.186, 23-11-D, Ravikantipeta village, Amadalavalasa Municipality & Mandal, Srikakulam dt. (Agriculture land converted to non-agriculture) belonging to <b>Mrs.Pedada Ramana Kumari</b>	Mrs.Pedada Ramana Kumari
	Visakhapatnam	Visakhapatnam`											
6180			ARB Visakhapatnam	ANDHRA PRADESH	J M R ENGINEERING INDUSTR	Mr.Konathala Appala Naidu	Mr.Konathala Appala Naidu, s/o later Nooka Raju, Flat no.303, Waltair Heights Apartments, Opp.AU Outcate, Chinna Waltair, Visakhapatnam - 530003.	Smt.Gangula Rohini, w/o Ramesh, flat no.303, Waltair Heights Apartment, Opp.AU Outgate,Chinna Waltair, Visakhapatnam - 530003.	53254976.12	Doubtful	30-06-2014	Vacant Site admeasuring 801.50 Sq.yds Covered in Survey No.202/9,Patta No 83 at Thallavalasa Village and Panchayat,Bheemunipatnam Mandal Within Limits of GVMC belonging to <b>Mrs.Pedada Ramana Kumari, w/o Pedada Narasinga Rao</b>	Mrs.Pedada Ramana Kumari
	Visakhapatnam	Visakhapatnam`											
6181			ARB Visakhapatnam	ANDHRA PRADESH	INFINITY ORES	Mr.Utkarsh Shelar Suresh	Prop: Mr.Utkarsh Shelar Suresh, S/o Mr.Suresh Balakrishna Shelar, Door. No.15-1-36,Flat No.201, Vinayagar Grand Apartments, Nowroji Road, Maharanipeta, Visakhapatnam.	Mrs. Neelambari Utkarsh Shelar, W/o Utkarsh Shelar Suresh, D.No.15-1-36,Flat No.201,Vinayagar Grand Apartments, Nowroji Road, Maharanipeta, Visakhapatnam.	23282987.48	Loss	31-08-2018	Site admeasuring 5324 sq yds in S.No. 177/1P, Sarika village, Vizianagaram Mandal, SRO and District belonging to to <b>Mr. Utkarsh Suresh Shelar.</b>	Mr.Utkarsh Suresh Shelar
	Visakhapatnam	Visakhapatnam`											

Display of information - Secured assets possessed under the SARFAESI Act, 2002													
Sl no	ZO	RO	BRANCH	STATE	BORROWER NAME	GUARANTOR NAME (WHEREVER APPLICABLE)	REGISTERED ADDRESS OF THE BORROWER	REGISTERED ADDRESS OF THE GUARANTOR(Wherever applicable)	Outstanding Amount ( In Rs)	Asset Classification	Date of Asset Classification	Details of security possessed	Name of the Title Holder of the security possessed
6182			ARB Visakhapatnam	ANDHRA PRADESH	PAVANI POLINA	Mr.P.V.Ravi Kiran	Mrs.Pavani Polina, D.No.58-21-7/1, APSEB colony, Seetharamarajunagar, Butchirajupalem, Visakhapatnam - 530026.	Mr.Polina Venkata Ravi kiran, D.No.58-21-7/1, APSEB colony, Seetharamarajunagar, Butchirajupalem, Visakhapatnam - 530026.	2798359.29	Doubtful	26-07-2021	Out of total extent of 1351.66 sq.yds of site residential apartments are constructed under the name and style of “Vaibhav Fortune” in which an R.C.C. slab roofed residential apartment bearing Flat no: 206, in Second floor with a plinth area of 1285 sq.ft. along with common area situated at S.No. 1227 part in plot no. 10,11,12,21,22 & 23 in Haranadhapuram, W.No. 16-4, D.No. 1863, S.P.S.R. Nellore District, Nellore Sub Registration with in the limits of Nellore Municipal Corporation, standing in the name of <b>Smt. Polina Pavani</b> .	Smt.Pavani Polina
6183	Visakhapatnam	Visakhapatnam`	ARB Visakhapatnam	ANDHRA PRADESH	SAI RAMA ENGINEERING	Mr.D.Satyanarayana Raju	Mr.Dandu Satyanarayana Raju (Managing Partner), D.No.50-121-74, Balayya Sastri Layout, Visakhapatnam - 530017	1)Mrs.D.Lakshmi (Partner). D.no.50121-74, Balayya Sastri layout, Visakhapatnam - 530017 2) Mr.Dandu Satyanarayana Raju (Guarantor), H.no.39-3-3, Murali Nagar, Near Masjid, Sector-3, Visakhapatnam - 530007 3) Mrs.D.Lakshmi (Guarantor), H.no.39-3-3, Murali Nagar, Near Masjid, Sector-3, Visakhapatnam - 530007. 4) Mr.D.Raghu Rama Gopala Krishnam Raju (Guarantor). H.No.39-3-19, Murali Nagar, Sector-3, Visakhapatnam - 530007	2197263.49	Doubtful	01-02-2022	Vacant land of 1936 sq.yds. At S.no.20/4, Patta no.77, Valimeraka village & panchayat, Pendurthi mandal, visakhapatnam - 531173 in the name of <b>Dandu Satyanarayana Raju &amp; Dandu Raghu Rama Gopala Krishna Raju</b>	Dandu Satyanarayana Raju & Dandu Raghu Rama Gopala Krishna Raju
6184			ARB Visakhapatnam	ANDHRA PRADESH	OMKAR STEEL HYPER MART	Mr.Makineni Sambasiva Rao	Mr. Makineni Sambasiva Rao, D.No.26-32-13, Chaitanya nagar, Gajuwaka, Visakhapatnam-530026	1)Mrs. Paila Indira 1F/A, 1st Floor, Siri Hills Apartment, Sri Prakash School, Siripuram, Visakhapatnam-530003 Mrs. Dantuluri Hyma, 2)D.No.8-3-898/30/C/309, Flat No.309, 2nd Floor, Vijayasree Apartment, Ameerpet, Hyderabad, Telangana-500016 3) Mr. Paila Ramesh, D 104, KSR Green Valley, Near R & B, Marripalem, Visakhapatnam-530018 4) Mr. Dantuluri Venkata Narasimha Raju, D.No.17-1-388/48B, Venture 1, Road No.5, Lakshminagar Colony, Saidabad, Hyderabad.	1406036.01	Doubtful	01-12-2020	Industrial vacant plot no.186 admeasuring 693.47 sq.yds or 580.229 sq mtrs at auto nagar, Industrial developm,ent area, Chinagantyada, S.no.46, 47 part of Chinagantyada, Gajuwaka Mandal, Visakhapatnam belonging to <b>Makkineni Sambasiva Rao</b>	Makkineni Sambasiva Rao
	Visakhapatnam	Visakhapatnam`											



Display of information - Secured assets possessed under the SARFAESI Act, 2002													
Sl no	ZO	RO	BRANCH	STATE	BORROWER NAME	GUARANTOR NAME (WHEREVER APPLICABLE)	REGISTERED ADDRESS OF THE BORROWER	REGISTERED ADDRESS OF THE GUARANTOR(Wherever applicable)	Outstanding Amount ( In Rs)	Asset Classification	Date of Asset Classification	Details of security possessed	Name of the Title Holder of the security possessed
6185	Visakhapatnam	Visakhapatnam`	ARB Visakhapatnam	ANDHRA PRADESH	OMKAR STEEL HYPER MART	Mr.Makineni Sambasiva Rao	Mr. Makineni Sambasiva Rao, D.No.26-32-13, Chaitanya nagar, Gajuwaka, Visakhapatnam-530027	1)Mrs. Paila Indira 1F/A, 1st Floor, Siri Hills Apartment, Sri Prakash School, Siripuram, Visakhapatnam-530003 Mrs. Dantuluri Hyma, 2)D.No.8-3-898/30/C/309, Flat No.309, 2nd Floor, Vijayasree Apartment, Ameerpet, Hyderabad, Telangana-500016 3) Mr. Paila Ramesh, D 104, KSR Green Valley, Near R & B, Marripalem, Visakhapatnam-530018 4) Mr. Dantuluri Venkata Narasimha Raju, D.No.17-1-388/48B, Venture 1, Road No.5, Lakshminagar Colony, Saidabad, Hyderabad	1406037.01	Doubtful	02-12-2020	Residential plot admeasuring 246.66 sq.yds. At plot no.30, VUDA LP no.51/2013 & RC no.6379/2012 comprising S.no.39/2P, 40/1P, 2P, 3P of Relli village, Appannadorapalem, H/o Relli village and panchayat, Kothavalasa Mandal, Vizianagaram belonging to <b>Paila Ramesh, s/o late Nandesam Naidu</b>	Paila Ramesh, s/o late Nandesam Naidu
6186	Visakhapatnam	Visakhapatnam`	ARB Visakhapatnam	ANDHRA PRADESH	MOHD ESMAIL	Mr.Mohammad Ali, s/o KSM Ghani (late),	D.no.3-65, Sirgudi nagar, Yendada, Visakhapatnam - 530045.	D.no.3-65, Sirgudi nagar, Yendada, Visakhapatnam - 530045.	19287851.81	Doubtful	31-01-2020	3) G+ 2 floors residential bldg admeasuring 363 sq.yds. , with 1733 in ground floor, 1733 ft in 1st floor, 256 sft. In second floor as per approved plan and 1733 sft in ground floor, 1733 sft in first floor and 650 sft in second floor as per physical observation at D.no.3-66, S.no.46/5, 48/1 Yendada village, Patta no.248, 387, Sirigudi nagar, Ward no.6, Yendada, GVMC, Visakhapatnam- 530007 belonging to <b>Mohd. Esmail &amp; Mod. Ali</b>	Mohd. Esmail & Mod. Ali
6187	Visakhapatnam	Visakhapatnam`	ARB Visakhapatnam	ANDHRA PRADESH	Shri Kotha Subba Rao (Rao Sea Foods (cust id 1000103394)	Ms. Nerella Venkata Rukmini Sujatha	Shri Kotha Subba Rao, S/o Saibaba Prasad, 19-25-1, 0/8F, Reddy Colony (Bank Colony), Bhimavaram - 534 201, West Godavari Dist., Andhra pradesh	Ms. Nerella Venkata Rukmini Sujatha, W/o Nerella Venkata Rama Mohana Rao, D No 20-105, Vivekananda Colony, Akiveedu - 534 235, Andhra Pradesh	6600000.00	Doubtful	01-03-2021	A Two bed room flat covering a plinth are of 1288 sq ft at Flat No. 201 in first floor of Abhinav Apartment, RS No. 85/2 in plot no 5 approved layout plan PR No. 94 situated in Rayalam Village, Rayalam Gram Panchayat, Bheemivaram Mandal, West Godavari District	Ms. Nerella Venkata Rukmini Sujatha
6188	Visakhapatnam	Visakhapatnam`	ARB Visakhapatnam	ANDHRA PRADESH	Tammana Traders (cust id 1000103396)	Ms. Nerella Venkata Rukmini Sujatha, Mr. Kotha Subba Rao	Shri T. Viswanadha Rao, 2nd Floor, Sowmya Plaza, J.P. Road, Bhimavaram, AP	Ms. Nerella Venkata Rukmini Sujatha, W/o Nerella Venkata Rama Mohana Rao, D No 20-105, Vivekananda Colony, Akiveedu - 534 235, Andhra Pradesh Shri Kotha Subba Rao, S/o Saibaba Prasad, 19-25-1, 0/8F, Reddy Colony (Bank Colony), Bhimavaram - 534 201, West Godavari Dist., Andhra pradesh	50600000.00	Doubtful	31-08-2020	A Two bed room flat covering a plinth are of 1288 sq ft at Flat No. 201 in first floor of Abhinav Apartment, RS No. 85/2 in plot no 5 approved layout plan PR No. 94 situated in Rayalam Village, Rayalam Gram Panchayat, Bheemivaram Mandal, West Godavari District	Ms. Nerella Venkata Rukmini Sujatha

Display of information - Secured assets possessed under the SARFAESI Act, 2002													
Sl no	ZO	RO	BRANCH	STATE	BORROWER NAME	GUARANTOR NAME (WHEREVER APPLICABLE)	REGISTERED ADDRESS OF THE BORROWER	REGISTERED ADDRESS OF THE GUARANTOR(Wherever applicable)	Outstanding Amount ( In Rs)	Asset Classification	Date of Asset Classification	Details of security possessed	Name of the Title Holder of the security possessed
6189			ARB Visakhapatnam	ANDHRA PRADESH	Srinivasa Jute Mills (cust ID 46089126)	Shri Badam Lakshmana Rao, Shri Badam Kasi Viswanadham, Shri Badam Venkata Badari Narayana Murthy, Shri Badam Venkata Raju, Shri Badam Samba Murthy	Sy. No. 625/2, 3, 4, 5, 6, 23, 25 and 131/1, 4, 19, 10, 11, 12, 13, 14, 15, Kotha Veedhi, Garbham Village, Merakamudidam Mandal, Vizianagaram District	D No. 139, Garbham Kotta Street, Bhyripuram Post, Garbham, Vizianagaram District	4792618.96	Doubtful	07-12-2021	Property No 1 :- Industrial Land and factory building shed with a built up area of 3445 sq. mtrs. in an extent of 5.15 cents (Ac 2.75 cents in Sy. No. 625-2 (0.73 cents), 625-3 (0.29 cents), 625-4 (0.29 cents), 625-5 (0.50 cents), 625-6 (0.52 cents), 625-23 (0.10 cents), 625-25 (0.32 cents) and Ac 2.40 cents in Sy. No. 131-1 (0.07 cents), 131-4 (0.50 cents), 131-9 (0.12 cents), 131-10 (0.30 cents), 131-11 (0.30 cents), 131-12 (0.32 cents), 131-13 (0.21 cents), 131-14 (0.18 cents), 131-15 (0.40 cents) situated in Byripuram village and Panchayat, Merakamudidam Mandal, Gajapathinagaram Sub District, Vizianagaram District belonging to M/S. SRINIVASA JUTE MILLS PVT LTD represented by its Managing Director Shri Badam Krishna Murthy and bounded as under :  Boundaries of Ac 2.75 cents East : Dry land of Ragolu Ramulu, Sanapathi Appalaswamy and others South :Dry land of claimants West : Dry land of Salapu Appalaswamy and others North :Garbham to Komatipalli Road  Boundaries of Ac 2.40 cents East : Dry land of Ragolu Ramulu, Sanapathi Appalaswamy and others South : Dry land of claimants West : Dry land of Salapu Appalaswamy and others North :- Garbham to K Komatinalli Road	Shri B Samba Murthy
6190	Visakhapatnam	Visakhapatnam`	ARB Visakhapatnam	ANDHRA PRADESH	Srinivasa Jute Mills (cust ID 46089126)	Shri Badam Lakshmana Rao, Shri Badam Kasi Viswanadham, Shri Badam Venkata Badari Narayana Murthy, Shri Badam Venkata Raju, Shri Badam Samba Murthy	Sy. No. 625/2, 3, 4, 5, 6, 23, 25 and 131/1, 4, 19, 10, 11, 12, 13, 14, 15, Kotha Veedhi, Garbham Village, Merakamudidam Mandal, Vizianagaram District	D No. 139, Garbham Kotta Street, Bhyripuram Post, Garbham, Vizianagaram District	4792618.96	Doubtful	07-12-2021	All that site measuring an extent of 1500 sq. yards covered by Sy. No. 631/48 of Garbham Village, Merakamudidam Mandal, Cheepurupalli Sub District, Vizianagaram District belonging to Shri Badam Samba Murthy and bounded as under :  East : Dry land belongs to Penumajji Lakshmu South : Road West : Water Canal North : Dry Land belongs to B. Lakshmana	Shri B Samba Murthy
6191	Visakha patnam	Visakha patnam	ARB	ANDHRA PRADESH	Kilari Nageswara Rao (Late) and Smt. Kilari Lakshmi Jagadeeswari (cust ID 42355589)	Kilari Nageswara Rao (Late) and Smt. Kilari Lakshmi Jagadeeswari (cust ID 42355589)	D No. 4-6/12, Laxmipuram Village, Near Vepagunta, Pendurthy Mandal, Visakhapatnam - 530047	Kilari Lakshmi Jagadeswari, D No. 4-6/12, Laxmipuram Village, Near Vepagunta, Pendurthy Mandal, Visakhapatnam - 530047	3147000.00	Doubtful	16-01-2023	(Reg.Sale Deed No: 1418/2014, Joint SRO Pendurthi, Property Owned by:Mr.Kilari Nageswara Rao & Mrs. Kilari Lakshmi Jagadeeswari)  All that site measuring an extent of 118.41 sq.yds or 99.00 sq.mts, together with 800 Sft Ground Floor, 800 Sft First Floor RCC Slabbed House thereon bearing DNO.4-12/6, Asst.No.100009/71960, covered by S.No.27/6,27/5A of lakshmpuram village, within the limits of Greater Visakhapatnam Municipal corporation, Pendurthi SRO Limits and Visakhapatnam District.	Kilari Nageswara Rao (Late) and Smt. Kilari Lakshmi Jagadeeswari
6192	VISAKHAPATNAM	ELURU	BHIMADOLE	ANDHRA PRADESH	SATYA DEVA FLY ASH BRICKS	PADALA ARUNA	PADALA DHANA ALAKSHMI	Vadapatla Village, Bhimadole Mandal	696000.00	Doubtful	30-11-2022	Residential Land ad measuring 871 sq yards situated in Rs no 45/2, situated near BP Petrol Bunk and Dhaba Hotel, Gas Godown Road, Near Sub station, Bhimadole Mandal, held in the name of Mrs Padala Dhan Lakshmi	Mrs.PadalaDhana Lakshmi
6193	VISAKHAPATNAM	ELURU	CHINTALAPUDI	ANDHRA PRADESH	JAYA KIRAN CLOTH WOVEN BAGS IN	1.Doddigarla Sarojini	Doddigarla Prabhakara rao	Door No: 19-107,Ghantavari Veedhi,Opp Navata Transport Lane,Chintalapudi village & MMandal,West Godavari dist, Andhrapradesh-534460	1832000.00	002	01-05-2023	Residential site including tiled house admeasuring 360.00Sq.yds and RCC roofed Ground, First and A.C Sheet roofed Commercial building situated at R.SNO:913-3, Door no 14-177,GhantaVariVeedhi,Chintalapudi village and mandal,west Godavari district, in the name of Mr.Doddigarla Prabhakara Rao, S/O Doddigarla Mikhayelu	Doddigarla Prabhakara rao
6194	VISAKHAPATNAM	ELURU	CHINTALAPUDI	ANDHRA PRADESH	LAKSHMI NARAYANA TRADERS	Karibandi Rama Krishna	Bandaru Malakonda Rayudu	Door no 15-138, Flat No 303, Srinivasa Towers, Second Floor, Maruti Nagar, Chintalapudi -534460	446000.00	Doubtful	07-12-2023	Residential Flat No: 303, belongs to Mr. Karibandi Ramakrishna, situated at D.No: 15-138, Second Floor, with 1050 Sft carpet area with 56 Sq.yds of UDS out of 568.30 Sq.yds in RS No726/2, Srinivasa Towers, Maruthi nagar, Chintalapudi	Karibandi Rama Krishna

Display of information - Secured assets possessed under the SARFAESI Act, 2002													
Sl no	ZO	RO	BRANCH	STATE	BORROWER NAME	GUARANTOR NAME (WHEREVER APPLICABLE)	REGISTERED ADDRESS OF THE BORROWER	REGISTERED ADDRESS OF THE GUARANTOR(Wherever applicable)	Outstanding Amount ( In Rs)	Asset Classification	Date of Asset Classification	Details of security possessed	Name of the Title Holder of the security possessed
6195	VISAKHAPATNAM	ELURU	DEVARAPALLI UBI	ANDHRA PRADESH	SRI SATYA ENTERPRISES	KURUKURI HARISH	1.Kurukuri Naga Muneswara Rao & 2..Mr.KuruKuri Krishna Rao	S/o K Visweswara Rao, D No 3-20, Yadavole, Devarapalli Mandal, West Godavari - 534316	1012000.00	Doubtful	31-01-2024	Residential Land admeasuring 316 Sq. yards and RCC building thereon situated in RS No.833/1, Yadavole village, Yadavole Panchayati, Devarapalli Mandal, Anantapalli SRO, West Godavari owned by Mr. Kurukuri Naga Muneswara Rao S/o Krishna Rao	Kurukuri Naga Muneswara Rao
6196	VISAKHAPATNAM	ELURU	DONDAPUDI	ANDHRA PRADESH	SR SEEDS &GENERAL STORES DONDA	KASANIKIRAN JYOTHI	1.KASANI SATISH 2.KASNI SOMA RAJU	Door No :2-102, Main Road, Dondapudi, Gopalpuram Mandal, West Godavari, Andhra Pradesh - 534318	1471000.00	002	27-09-2023	1.Vacant site situated admeasuring 120 sq yds in RS No 203/2, near old d no 2-99, new d no 2-97/2, Dondapudi, Gopalpuram Mandal, Polavaram SRO, West Godavari in the name of Mr.Kasani Satish S/o Kasani SomaRaju2.RCC roofed shop rooms situated in an extent of 100 sq yds in RS No 23/2, D.No. 2-82, block 2 at Dondapudi, Gopalpuram Mandal, Polavaram SRO, West Godavari, in the name of Mr.Kasani Satish S/o Kasani SomaRaju	Mr.Kasani Satish
6197	VISAKHAPATNAM	ELURU	DOOBACHERLA	ANDHRA PRADESH	MAJETI NAGASRINIVASARAO	NA	Lanka Veera Venkat Subrahmanyam	Door No:7-120, Gollagudem Village, Unguturu Mandal, West Godavari-534112	1026000.00	Doubtful	15-02-2023	All that property consisting of land and Residential building situated in RS no 791/2b, D no 7-120, Gollagudem village, Unguturu mandal, West godavari district, AP-534406, an extent of 114 +75 sq yards	MAJETI NAGASRINIVASARAO
6198	VISAKHAPATNAM	ELURU	DOOBACHERLA	ANDHRA PRADESH	THOLUPUNURI JAYA SAI RAMA KRISHNA	NA	NA	Door No.2-102 , Dubacherla Village, Nallajerla Mandal, West Godavari District, A.P.534112	227000.00	002	31-12-2022	Residential Land and Building an extent of 142. Sq.yds Situated at R.S No:850/5B Door No:2-103, Dubacherla Village, Nallajerla Mandal, Ananthapalli SRO, West Godavari(Dt),AP-534112 in the name of Late Mr. Tholupunuri Jaya Rama Krishna S/o Naga Subbarao	THOLUPUNURI JAYA SAI RAMA KRISHNA
6199	VISAKHAPATNAM	ELURU	I PANGIDI	ANDHRA PRADESH	SRI VIJAYA DURGA RICEMILL	Kalakanti Prameela	Kalakanti Satyanarayana	D.no.1-34-1 BrahmanagudemChagallu Mandal,West Godavari Dt	2507000.00	Doubtful	29-11-2022	1.EMD of land Measuring 300 Sq Yards including GI Sheet at RS no.22/5,D.no.1-34/2, Brahmanagudem Village,Chagallu Mandal,West Godavari held in the names of Mrs.Kalakanti Prameela 2.EMD of land measuring 200 Sq Yards including shed at RS no.22/5, D.no.1-34/3 Brahmanagudem Village,Chagallu Mandal,West Godavari Dist. Held in the names of Mrs.Kalakanti Prameela	Kalakanti Prameela
6200	VISAKHAPATNAM	ELURU	JANGAREDDYGUDEM	ANDHRA PRADESH	YAGANTI SATYA RAJESWARY	Subrahmanyam Yaganti	Maddipoti Satish Babu	HouseNo: 2-99, Ambedkar Center, Tirumalapuram, Jangareddygudem, Eluru, AP-534312	919000.00	002	15-08-2023	RCC Roof Residential Ground &First Floor Building bearing R.S No.243/1with an extent of 992.3 sq yards situated at Door No. 2-29, Near Ambedkar Statue, Tirumalapalem Village, Jangareddygudem Mandal, Eluru, Ap	YAGANTI SATYA RAJESWARY
6201	VISAKHAPATNAM	ELURU	JANGAREDDYGUDEM	ANDHRA PRADESH	DUDE BHAGYA LAXMI	DUDE MADHU MURTHY	DUDE KANAKA DURGA SATYANARAYANA	D NO 14-1-89, SALIPETA, Jangareddygudem, Eluru, AP-534312	10433000.00	002	28-09-2023	RCC Roof Residential Ground, First and second Floor residential building bearing R.S No.302/3 (old no 398/A1) with an extent of 407.57sq yards situated at D No. 14-4-411, jangareddygudem, jangareddygudem Mandal, Eluru, Ap	DUDE BHAGYA LAXMI
6202	VISAKHAPATNAM	ELURU	JANGAREDDYGUDEM	ANDHRA PRADESH	BODA VENKATESWARA RAO	Boda (Rachaprolu) raja rajeswari	Dasi jaan William prasad	FLAT NO 5 BHAVANI APARTMENT, OPP TRIVENI COLLEGE Jangareddygudem, Eluru, AP-534447	626000.00	002	28-07-2023	Residential flat no 5, in bhavani apartment admeasuring 669.00 sq ft along with undivided share of land an extent of 40.00 sq.yds situated in R.S NO:315, near D NO 28-212, jangareddygudem, eluru dist owned by Mrs Boda (Rachaprolu) raja rajeswari	Boda (Rachaprolu) raja rajeswari
6203	VISAKHAPATNAM	ELURU	JANGAREDDYGUDEM UBI	ANDHRA PRADESH	THOTA PRABHAKAR RAO	NA	Basava Srinivasu	H no- 14-1-44, Dr. Ramadevi Hospital Veedhi,13th Ward, Jangareddygudem, Eluru Dist. Andhra Pradesh-534447	1282000.00	002	29-07-2023	Residential flat No.313, in 2nd floor, bearing door No-11-2-177, Assessment no-1142008489 “ Sri Harichandra Residensy” admeasuring 725 sq. feet in along with 45 sq. yards of undivided share of land of R.S.No.359, situated in Jangareddygudem Town & Madal Eluru Dist. AP-534447	THOTA PRABHAKAR RAO
6204	VISAKHAPATNAM	ELURU	K KANNAPURAM	ANDHRA PRADESH	ANDRU VENKATA RAO	NA	1.ANDRU SHYAM KUMAR 2.ANDRU VIJAYA MURTHY	MUPPINAVARIGUDEM, BUTTAIGUDEM MANDAL WEST GODAVARI, AP	1432000.00	Doubtful	31-07-2020	House site in 158.3 Sq yards and ground floor RCC building in Near Door No 1-487, RS no 52, plot no 13 & 14 Near Hyundai Showroom, Ramacharlagudem Village, Vegavaram Panchyat, Jangareddygudem Mandal, West Godavari Dist, AP	ANDRU VENKATA RAO
6205	VISAKHAPATNAM	ELURU	K KANNAPURAM	ANDHRA PRADESH	TATI SANTHI	NA	1.ANDRU SHYAM KUMAR 2.ANDRU VIJAYA MURTHY	MUPPINAVARIGUDEM, BUTTAIGUDEM MANDAL WEST GODAVARI, AP	1532000.00	Doubtful	30-04-2018	House site in 158.3 Sq yards and ground floor RCC building in Near Door No 1-487, RS no 52, Plot no 17 & 18, Near Hyundai Showroom, Ramacharlagudem Village, Vegavaram Panchyat, Jangareddygudem Mandal, West Godavari Dist, AP,	TATI SANTHI
6206	VISAKHAPATNAM	ELURU	K KANNAPURAM	ANDHRA PRADESH	KALINGI MURALIKRISHNA	KALINGI SAI KRISHNA	KANNAPURAM, KOYYALAGUDEM MANDAL,AP 534311	KANNAPURAM, KOYYALAGUDEM MANDAL,AP 534311	2737000.00	Doubtful	30-11-2023	LAND AND BUILDING R.S NO. 113/1, DOOR NO.3-63 BEHIND CINEMA HALL, KANNAPURAM VILLAGE	KALINGI MURALIKRISHNA & KALINGI SAI KRISHNA
6207	VISAKHAPATNAM	ELURU	K KANNAPURAM	ANDHRA PRADESH	MULLAPUDI NEERAJA	NA	Andru Syam Kumar	Papidigudem,Aswaraopeta Mandal Khamam Distt.Telangana State	722000.00	Doubtful	31-03-2020	House site in 158.3 Sq yards and Ground Floor RCC Building in Door No 1-487, RS no 52, Plot No 15, 16 Near Hyundai Showroom, Ramacharlagudem Village, Vegavaram Panchayat, Jangareddygudem mandal	MULLAPUDI NEERAJA

Display of information - Secured assets possessed under the SARFAESI Act, 2002													
Sl no	ZO	RO	BRANCH	STATE	BORROWER NAME	GUARANTOR NAME (WHEREVER APPLICABLE)	REGISTERED ADDRESS OF THE BORROWER	REGISTERED ADDRESS OF THE GUARANTOR(Wherever applicable)	Outstanding Amount ( In Rs)	Asset Classification	Date of Asset Classification	Details of security possessed	Name of the Title Holder of the security possessed
6208	VISAKHAPATNAM	ELURU	KAMAVARAPUKOTA	ANDHRA PRADESH	ADAPA MAHESH	ADAPA SATYA VNI	NA	Near D No:2-7, Near Ramalayam,K S Ramavaram, Kamavarapukota Mandal,West Godavari-534452	1063000.00	Doubtful	30-06-2023	Residential Land and RCC building admeasuring 534.00 square yards bearing R.S No.221-8 in K.S.Ramavaram village , Kamavarapukota Mandal , West Godavari district , Kamavarapukota sub registry owned by Mr.Adapa Mahesh alias Adapa Mahesh Babu S/oRamaKrishna	ADAPA MAHESH
6209	VISAKHAPATNAM	ELURU	KOVVUR	ANDHRA PRADESH	AMUDALA MOHANA RAO	NA	Amudala Sravan Nath	Door No:3-62,Pathapeta,Arikirevula(PO), Kovvur,Mandal, West Godavari-534350	1044000.00	Doubtful	16-03-2023	Residential Land and Building an extent of 307.00Sq. Yds, situated in R.S No 53,Door No:3-185 in Arikirevula Village & Panchayath, Kovvur Mandal in the name of Mr.Amudala Mohana Rao	AMUDALA MOHANA RAO
6210	VISAKHAPATNAM	ELURU	KOYYALAGUDEM eAB	ANDHRA PRADESH	DASARI YESU BABU	NA	Dasari Venkata V S Murtthy	Rasjavaram Village, Koyyalagudem Mandal	769000.00	Doubtful	30-05-2015	Residential Land and building admeasuring 324 sq yards residential building in Door No 4-165, Old Door no 8-15, Near ravi chettu, S C Colony, Rajavaram Village & Panchyat owned by Dasari Yesu Babu	DASARI YESU BABU
6211	VISAKHAPATNAM	ELURU	KOYYALAGUDEM UBI	ANDHRA PRADESH	BOGARAPU PEDAABBULU	NA	NA	H No 1-33, Ashok Nagar, Near Water Tank, Koyyalagudem, West Godavari -534312	642000.00	Doubtful	30-11-2020	Residential Flat no 5 (Semi-finished), Lakshmi Prasanna Towers situated in R S no 317, near Ram Durga Cinema Hall, near door no 7-199, with undivided share of 31 sq yards, Nallajerla Road, Parimpudi Village & panchyat, Koyylagudem mandal, belonging to Mr. Bogaraju Peddabbulu	BOGARAPU PEDAABBULU
6212	VISAKHAPATNAM	ELURU	LAKKAVARAM	ANDHRA PRADESH	SAMAYAMANTHULA SRINIVASA CHAKR	Samayamanthula Padmavathi	NA	H NO. 1-87, Kamayyapalem, Jeelugumilli, West Godavari-534456.	1339000.00	Doubtful	30-09-2023	All that Flat no. s-1 in Second floor, bearing it's door no. 5-66/15 (old door no. 27-1250 and assessment no. 11420140344 admeasuring 1035 sq. feet in BALAJI ENCLAV along with 62 ½ sq. yards (44 ½ sq. yards+ Car Parking 14 ½ sq. yards + two wheeler parking 3 ½ sq. yards) of undivd share of site out of total site of 1425 sq. yards in R.S no. 312/2, of Jangareddigudem village & mandal, West Godavari District , Andhra Pradesh	SAMAYAMANTHULA SRINIVASA CHAKR
6213	VISAKHAPATNAM	ELURU	MARKET AREA	ANDHRA PRADESH	ADABALA VENKATESWARA RAO	Adabala Satya Swarupa	NA	Adabala vari street Venkatadriapparaopuram Village Unguturu mandal, West Godavari 534165	523000.00	Doubtful	21-10-2015	All that piece and parcel of 368 sq yards of Residential Land and building situated in H No 2-103/A, RS No 50/1, Adabala Vari street, Venkatadri AppaRaopuram Village, Unguturu Mandal West Godavari	ADABALA VENKATESWARA RAO
6214	VISAKHAPATNAM	ELURU	MARKET AREA	ANDHRA PRADESH	MEDAPATI SRINIVASA REDDY	MEDAPATI RAMYA	NA	DNO 10-21-12 KODANDARAMA ST MUDUNURUPADU TADEPALLIGUDEM TADEPALLIGUDEM , ANDHRA PRADESH PIN: 534101	1863000.00	Doubtful	28-09-2023	Apartment in the Name and style of Vaishnavi Elait , in which Flat No 403 (Eastern Facing Flat) of 4th Floor situated in Total extent of 1001 Sq.feet with Double Bed Rooms Including Common Area , Plinth Area at Nearest D.No 1-48-10 , A.P.H.B Colony Road, Kadakla Area , 33rd Ward , Situated at Tadepalligudem , Tadepalligudem Municipality, Tadepalligudem Sub Division, West Godavari	MEDAPATI SRINIVASA REDDY
6215	VISAKHAPATNAM	ELURU	MARKET AREA	ANDHRA PRADESH	KAKITHA MADHU SUDHANA RAO	Kakitha Lakshmi Parvathi	NA	1-82 High school road Uppaakapadu Village Ungutur Mandal West Godavari 534411	1993000.00	002	29-08-2023	Residential Land and Building at West Godavari district Tadepalligudem Sub Division Unguturu Mandal Uppakapadu Minor grama panchayati area Badampudi Sivaru uppakapadu village R S No 424 as per sub division R S No 424-2, 4TH WARD NEAR D No 2-9 site to extent 149.35 Sq yads out of 294.35 Sq yards OR 124.87 Sq mts.	KAKITHA MADHU SUDHANA RAO
6216	VISAKHAPATNAM	ELURU	MARKET AREA	ANDHRA PRADESH	BIKKAVOLU DURGA RAO	NA	NA	Rao S/o Bikkavolu KamayyaD no 10-32-2 Maruthiswamy Temple street 19th ward Tadepalligudem West Godavari 534101	1469000.00	002	17-09-2023	Residential Flat No:G2 an extent of 350.00 sqft along with UDS of 38.00 Sq.yds Situated at L.P No 29/80 Nearest D no 7-40-4, Satyavathi nagar, 7th block, 11th ward, R.S No 313/3, 11th Election ward, situated at Tadepalligudem, Tadepalligudem Municipality, Tadepalligudem Sub Division	BIKKAVOLU DURGA RAO
6217	VISAKHAPATNAM	ELURU	MARKET AREA	ANDHRA PRADESH	SIVA KUMAR MANEPALLI	Mrs.Manepalli Naga Veera Venkata Lakshmi	Mr. Siva Kumar Manepalli, S/o Venkateswara rao, First floor Flat 2, Dwarakanagar RoadNo:1,Kunchanapalli Village, Tadepalligudem mandal,West Godavari 534101	Mr. Siva Kumar Manepalli, S/o Venkateswara rao, First floor Flat 2, Dwarakanagar RoadNo:1,Kunchanapalli Village, Tadepalligudem mandal,West Godavari 534101	1995000.00	002	23-11-2023	Residential Flat No:F2 First Floor an extent of 900.00 Sqft along with UDS of 40.00 Sq.yds Situated in In R. S NO 380/1 West Godavari district Tadepalligudem Sub-Division Tadepalligudem Mandalam Kunchanapalli Grama panchayati area Kunchanapalli village.	SIVA KUMAR MANEPALLI
6218	VISAKHAPATNAM	ELURU	NALLAJARLA	ANDHRA PRADESH	SHIVA BABA TRADERS	ATCHUTA JAGADEESH BABU	ACHUTHA SITA RAMA RAO & ACHUTHA SITA MAHA LAKSHMI	2-37, RAMALAYAM STREET, AVAPADU,NALLAJERLA MANDAL, WEST GODAVARI DT-534112	1326000.00	Doubtful	13-02-2023	1.Residential Vacant site an extent of Ac 0.16 cents situated in R.S NO 347/2,Avapadu village, Bhimadole SRO ,Nallajerla Mandal, West Godavari DT, owned by Mrs. Achututa Sita Rama Rao 2.Residential Land and Building an extent of 141 Sq.yds situated in R.s no 203/11,Door No:2-64,Avapadu village,Bhimadole SRO ,Nallajerla Mandal ,West Godavari dt, owned by Mr. Achutha Sita Rama Rao	ACHUTHA SITA RAMA RAO

Display of information - Secured assets possessed under the SARFAESI Act, 2002													
Sl no	ZO	RO	BRANCH	STATE	BORROWER NAME	GUARANTOR NAME (WHEREVER APPLICABLE)	REGISTERED ADDRESS OF THE BORROWER	REGISTERED ADDRESS OF THE GUARANTOR(Wherever applicable)	Outstanding Amount ( In Rs)	Asset Classification	Date of Asset Classification	Details of security possessed	Name of the Title Holder of the security possessed
6219	VISAKHAPATNAM	ELURU	NALLAJARLA	ANDHRA PRADESH	NANDAMURI SRINIVASA RAO	Nandamuri Karuna Sridevi	NA	Flat No:308,Third Floor,Dhana Residency, Nallajerla,West Godavari-534112	1256000.00	Doubtful	27-07-2023	Residential Flat No 308,Third Floor,D.No 3-23,Dhana Residency, an extent of 950 Sq.yds along with Undivided share of Land an extent of 26 Sq.yds in R.S No 300,Plot No 41,Nallajerla Village, Nallajerla Panchayat ,West Godavari Dt-534112, owned by Mr.Nandamuri Srinivasa Rao	NANDAMURI SRINIVASA RAO
6220	VISAKHAPATNAM	ELURU	NALLAJERLA	ANDHRA PRADESH	BOYIDI LEELA LALITHA	BOYIDI VENKATA RAMANA	NA	H.No 8-183-1/9, CHANDRABABU NAIDU COLONY CHATPARRU, ELURU-534004	1909000.00	002	28-07-2023	Residential Flat situated at second Floor, Flat No 203 , Rs No 307/2F , Maddipati Heights , Nallajerla, measuring to the area of 945 Sq. Ft along with undivided share of land 30 Sq. Yards out of 1089.00 sq.yds in the name of Mrs. Boyidi Leela Lalitha .	BOYIDI LEELA LALITHA
6221	VISAKHAPATNAM	ELURU	PALAGUDEM	ANDHRA PRADESH	HARINI MILK PRODUCTS	NA	1.Kadiyam Naga Venkata Hari Prasad	1-170/2,Rajeswari Nagar,Venkateswara Temple,Khandrigagudem,Eluru-534001	1407000.00	Doubtful	29-08-2023	Residential Building to the extent of 84.5 Sq. Yards., situated in R.S No 156/2 in Kaikaram Village & Panchayath, Unguturu Mandal S.R.O., Bhimadolu in the name of Mrs. Kadiyam Naga Venkata Ravi Prasad S/o Suryachandra Rao	1.Kadiyam Naga Venkata Hari Prasad
6222	VISAKHAPATNAM	ELURU	PRAGADAVARAM	ANDHRA PRADESH	GORLA NARSA REDDY	NA	Mukkala Vara Prasad Reddy	H No 7-63, Pragadavaram Village, Chintalapudi Mandal	924000.00	Doubtful	31-03-2023	Residential land and Building (RCC Roofed Building in Ground and First Floor) in an extent of Ac 0.20 cents or 968 Sq Yards(out of Ac 0.49 cents) situated in RS NO 431-2 at Prakash Nagar,Pragadavaram Village, Chinthalapudi Mandal, West Godavari District	GORLA NARSA REDDY
6223	VISAKHAPATNAM	ELURU	RAMACHANDRARAOPET	ANDHRA PRADESH	GAVVA SAVITHRI	Gavva Sridhar	NA	H.No:3-131, BD Colony Tangellamudi, Eluru-534005	809000.00	002	13-09-2023	Residential Ground Floor + First Floor RCC Roof Building - admeasuring 275.00 Sq.Yards Situated in Door No.3-131, R S No.89/6,7 Division No 24, Dwaraka Nagar, 7th Lane , Pushpa Leela Nagar, Tangellamudi Village and panchayat, Eluru Mandal, West Godavari District ,Andhra	GAVVA SAVITHRI
6224	VISAKHAPATNAM	ELURU	RAMACHANDRARAOPET	ANDHRA PRADESH	UKKURTI RAMBABU	UKKURTHI RAMA DEVI	NA	/o Ukkurti Venkateswara Rao, D no 4-3/2, Flat No F-3, First floor, Manikanta Residency,Beside Ramalayam temple ,Sanivarapupeta, ELURU West Godavari(Dt),A.P-534003	1921000.00	002	29-10-2023	Residential flat an extent of carpet area of 920 sq ft with a plinth area of 1150 sq ft along with undivided share of site 50.00 sq yards out of total extent 570.0 sq yards, R.S.No.77/2B, D.No. 4-3/2, Beside Ramalayam Temple, in which RCC framed Residential flat no.F-3,first floor of “ Manikanta Residency “ Apartment situated at Beside Ramalayam Temple, Sanivarapupeta high school Road,Sanivarapupeta Gram panchayat,Eluru mandal west Godavari Dist, AP	UKKURTI RAMBABU
6225	VISAKHAPATNAM	ELURU	RAVIPADU	ANDHRA PRADESH	M/s SRI GOWRI SANTOSHI ENTERPRISES Prop:Mr,Akula Veera Venkata Balaji	NA	1.Mrs. Akula Dhanalakshmi & 2.Mr. Maddukuri Satyanarayana	S/o Narayana Rao, D No 2-36, Near Union Bank, Ravipadu Mandal Pentapadu, West Godavari-534156	1412000.00	Doubtful	31-03-2020	1.RCC roofed residential building GF +FF admeasuring 39.25 sq yards and tiled house in 100 sq.yards total admeasuring 139.25 sq.yards belonging to Akula Dhanalakshmi(owner of the property) situated at R S No258, door no 2-36 Near Union Bank of India held in the names of Akula Dhana lakshmi 2.RCC roofed building GF +FF admeasuring 243.50sq yards in RS no 20/3, bearing Door no 2-45in Navabpalem village, Tadepalligudem Mandal in west Godavari Dist of Andhra Pradesh held in the names of Maddukuri Satyanarayna	1.Mrs. Akula Dhanalakshmi & 2.Mr. Maddukuri Satyanarayana
6226	VISAKHAPATNAM	ELURU	SIR C R R COLLEGE	ANDHRA PRADESH	BITRA BRAHMANANDAM	Mr.Bitra Abbai Nitya Nirbhayananda	NA	S/o Abbai Nitya Nirbhayananda Swamy, H.NO: 7-269/1, Alla Nani Colony, Venkatapuram Panchayathi,Eluru-534001	764000.00	002	04-10-2023	Residential land and Building in an Extent of 290.00 Sq Yds situated at RS No: 888/2, House No:7-269/1, Alla Nani Colony, Chataparru Road, Eluru Block-3, Venkatapuram Panchayathi, Eluru, Owned by Mr.Bitra Abbai Nitya Nirbhayananda Swamy	Mr.Bitra Abbai Nitya Nirbhayananda
6227	VISAKHAPATNAM	ELURU	TADEPALLIGUDEM E-AB	ANDHRA PRADESH	NANDAMURI KARUNA SRIDEVI	Nandamuri Srinivasa Rao	NA	H.No. 1-9 A, Main Rd., Musullakunta, Nallajerla - 534 112 Nallajerla Mandal, West Godavari Dt, AP	1137000.00	002	31-03-2023	Flat No.307 in 3rd Floor measuring 948 Sq Ft Plinth area including common area, in an apartment constructed in the name of Dhana Residency in the above item No. A site (total site) bearing nearest DNo. 3-23, situated in Nallajerla, Ananthapalli subdivision, Tadepalligudem SRO, West Godavari Dt	NANDAMURI KARUNA SRIDEVI
6228	VISAKHAPATNAM	ELURU	TADEPALLIGUDEM UBI	ANDHRA PRADESH	VEMULAMANDA SRI NAGA KODANDA SATYANARAYANA RAJU	NA	Vemulamanda Venkata Raju	Flat No 304, Surya Chandra Towers D no 7-40-1, 7th Block, Satyavathi Nagar Tadepalligudem-534101	3186000.00	Doubtful	29-11-2022	Residential Flat no 403, Surya Chandra Towers in RS no 334/2C, Door no 7-40-1, 7th Block, Chelta Area, connecting to Govt Hospital Road, Ward No 11, Satyavathi Nagar, Tadepalligudem	VEMULAMANDA SRI NAGA KODANDA SATYANARAYANA RAJU

Display of information - Secured assets possessed under the SARFAESI Act, 2002													
Sl no	ZO	RO	BRANCH	STATE	BORROWER NAME	GUARANTOR NAME (WHEREVER APPLICABLE)	REGISTERED ADDRESS OF THE BORROWER	REGISTERED ADDRESS OF THE GUARANTOR(Wherever applicable)	Outstanding Amount ( In Rs)	Asset Classification	Date of Asset Classification	Details of security possessed	Name of the Title Holder of the security possessed
6229	VISAKHAPATNAM	ELURU	TADEPALLIGUDEM UBI	ANDHRA PRADESH	BHAGYA LAKSHMI AQUA FEEDS AND NEEDS Prop:Mr Penmetsa Venkata Naga Raju	NA	Mrs PenmetsaLakshmi Gayatri	Mr Penmetsa Venkata Naga Raju (Applicant) S/o Penmetsa Venkata Satyanarayana Raju D No 2-150, Rajula Street, Kasipadu Village, West Godavari District-534196	5614000.00	Doubtful	13-12-2022	1.Residential vacant land of 581 sq yards situated in RS.No.268/11 at nearest D.No: 10-182 of Kotananduru Village and Grama Panchayat, Tuni sub division, East Godavari District, Andhra Pradesh belongs to Mr. Penmetsa Venkata Naga Raju S/o Penmetsa Venkata 4.residential vacant land of 1103.72 sq yards situated in RS.No.929/1,2 plot No: 2,3,4,5,6,7,8,9,10 at nearest D.No: 4-140 of Kalidindi Village and Grama Panchayat, Kaikalur sub division, Krishna District, Andhra Pradesh belongs to Mr. Penmetsa Venkata Naga Raju S/o Penmetsa Venkata Satyanarayana Raju 2.residential vacant land of 379 sq yards situated in RS.no.269/1A, Near D.No: 10-179 of Kotananduru Village and Grama Panchayat, Tuni sub division, East Godavari District, Andhra Pradesh belongs to Mrs. Penmetsa Lakshmi Gayatri W/o Penmetsa Venkata Naga Raju. Satyanarayana Raju 3.residential vacant land of 860.14 sq yards situated in RS.No.929/1, Plot No: 11 at nearest D.No: 4-140 of Kalidindi Village and Grama Panchayat, Kaikalur sub division, Krishna District, Andhra Pradesh belongs to Mr. Penmetsa Venkata Naga Raju S/o Penmetsa Venkata Satyanarayana Raju.	1.Mr. Penmetsa Venkata Naga Raju 2.Mrs. Penmetsa Lakshmi Gayatri 3.Mr. Penmetsa Venkata Naga Raju 4.Mr. Penmetsa Venkata Naga Raju
6230	VISAKHAPATNAM	ELURU	TADEPALLIGUDEM UBI	ANDHRA PRADESH	KUCHAMPUDI NARENDRA VAMSI KRIS	NA	1.Mrs.Jagani Vijaya Bhavani & 2. Mrs.Srireddy Bala Tripura Sundari	/O.KUCHAMPUDI SUBBARAJU,D.NO.11-59,NEAR WATER TANK,GANAPAVARAM,TA DEPALLIGUDEM	7192000.00	Doubtful	29-11-2022	Residential Vacant site admeasuring to an extent 726 Sq. yds of site consisting of 1st item 242 sq yards of site and 2nd item 484 sq yards of site together in R S No: 1146/2A, 1146/4, 1146/5, 1146/7A situated at nearest Door No:3-28 Situated in Ungutur Village, Ungutur Mandal , Eluru District (Erstwhile West Godavari District)	1.Mrs.Jagani Vijaya Bhavani & 2. Mrs.Srireddy Bala Tripura Sundari
6231	VISAKHAPATNAM	ELURU	TALLAPUDI	ANDHRA PRADESH	POLISETTI NAGALAKSHMI	NA	Inti Veeraraju	4-147,Vegeswarapuram,Ta llapudi Mandal, West Godavari Dt -534341	545000.00	Doubtful	09-10-2022	Residential Land and building an extent of 194 sq yards situated in RS no. 292/1C near door no. 4-147, Vegeswarapuram village, Tallapudi mandal, West Godavari, AP,	POLISETTI NAGALAKSHMI
6232	VISAKHAPATNAM	ELURU	TANGELLAMUDI	ANDHRA PRADESH	M/s LUCKY ALUMINIUM	Nadiminti Surya Lakshmi	Peddinti Simhachalam	H No : 16B-14-142, Siva Gopalapuram, Tangellamudi, Eluru, West Godavari , Andhra Pradesh - 534005	2237000.00	002	29-07-2023	Residential land and Ac Sheet Shed an Extent of 170 Sq Yds situated at D No : 16B-14-142, T S No 21, R S No : 233/1 Near Sri Venugopala Swamy Temple, N P Ward, Tangellamudi, Eluru, West Godavari - 534005	Peddinti Simhachalam
6233	VISAKHAPATNAM	ELURU	TANGELLAMUDI	ANDHRA PRADESH	MARISETTI RAMBABU	Marisetty Geetha Venkata Lakshmi	NA	H No 3-124/1, Ramasingavaram, Pedavegi Mandal, West Godavari-534450	1117000.00	Doubtful	26-07-2023	Residential House in land measuring 484 sq yards situated in RS no 159, House no 3-124/1, Ramasingavaram, Pedavegi mandal, West Godavari Dist	Marisettti Rambabu
6234	VISAKHAPATNAM	ELURU	TANGELLAMUDI	ANDHRA PRADESH	LAKSHMI GANESH STEELS AND CEME	Chatradi Venkata Satya Gandhi	1.Chatradi Raja Rajeswari & 2.Chatradi Satya Bhargav	D no : 7D-5-17, Patimalla Vari Street, Eastern Street, Eluru , West Godavari - 534001,Andhra Pradesh	1443000.00	002	31-03-2023	1.the Residential Vacant Site Situated at D no : 7D-5-17, T S no : 1588 & 1589 , 9th division, Patimallavari Street, Connecting to Clock Tower Road, Eastern Street, Eluru -	1.Chatradi Raja Rajeswari & 2.Chatradi Satya Bhargav
6235	VISAKHAPATNAM	ELURU	TIRUMALAMPALEM	ANDHRA PRADESH	KALLA VEERAJU	NA	Narikonda Raghava Kumar	Tirumalampalem (V), Dwaraka Tirumala (M) , Eluru District-534426	472000.00	002	23-05-2023	Residential land admeasuring 720.Sq.yards and RCC building thereon situated in RS NO 147/2 , 147/3 Tirumalampalem village Dwaraka Tirumala Mandal Eluru District AP	KALLA VEERAJU
6236	VISAKHAPATNAM	BHIMAVARAM	MOGALTHURU eAB	ANDHRA PRADESH	KAPA MANORANJANI	NA	1. PONNAPALLI JANARDHANA BABU 2. KAPA SRINIVASA RAI, 3. KAPA RAMA RAO	W/o Srinivasa Rao, D. No.20-30/2, Kummariapalem, Mogalthur, W.G. - 534281	1009674.49	Doubtful	06-08-2023	Residential building in the site of 131.55 sq yards at D.No.30-5-5, in RS No.788/6, Palakol Mandal, W.G. Dist. bounded by, East: 5th Plot path way, South: Wall and site of P. Rama Murthy, West: Site of P. Rama Murthy, North: Wall of G. Veeranna	KAPA RAMA RAO
6237	VISAKHAPATNAM	BHIMAVARAM	SAJJAPURAM	ANDHRA PRADESH	REDDI VEERA VENKATA SATYANARAY	Smt. REDDI LALITHA	NA	S/o R. Veera Raghavulu, H.No.3-26 & 3-24/1, Canal street, Velpur Village, Tanuku-Mandal, W.G. Dist. - 534222	848192.00	002	27-07-2023	An extent of 142 sq. yards being Plot No.3 in a total extent of Ac.0-21 cts in R.S. No,148/13 near D. No.3-25 of Velpuru village and gram panchayat, Tanuku Mandal, Tanuku Sub-division & SRO limits, West Godavari Dist. in the name of Shri. Reddi Veera Venkata Satyanarayana bounded by, East: Canal Bund Road West: Site in Plot No.2 South: Panchayat Road North: Site in Plot No.6 Within the above boundaries of 142 sq. yds site, a residential building constructed therein together with all easements.	Reddi Veera Venkata Satyanarayana

Display of information - Secured assets possessed under the SARFAESI Act, 2002													
Sl no	ZO	RO	BRANCH	STATE	BORROWER NAME	GUARANTOR NAME (WHEREVER APPLICABLE)	REGISTERED ADDRESS OF THE BORROWER	REGISTERED ADDRESS OF THE GUARANTOR(Wherever applicable)	Outstanding Amount ( In Rs)	Asset Classification	Date of Asset Classification	Details of security possessed	Name of the Title Holder of the security possessed
6238	VISAKHAPATNAM	BHIMAVARAM	SIDHANTAM	ANDHRA PRADESH	KOPPARTHI PARASURAMUDU	Mrs. KOPPARTHI VENKATA NAGALAKSHMI	Mr. YARAGAM PARSURAMANNA	S/o Kopparthi Satyanarayana, H.No.1-81, Annavarappadu, Peravali, West Godavari Dist., A.P-534330	511022.68	002	01-05-2023	Residential land and building of an extent of 143.5 Sq.yards or Ac.0.03 Cts out of middle extent of Ac.0.20 cents out of full extent of Ac.0.73 cents in R.S.No.230/2 near D.No.1-81, Annavarappadu Village, Malleswaram Revenue Area, Annavarappadu Gram Panchayat, Peravali Mandal, Penugonda S.R.O., West Godavari District, Andhra Pradesh in the name of Mrs. Kopparthi Venkata Nagalakshmi W/o Kopparthi Satyanarayana bounded by, East: Panchayat Road West: Vacant Site of Sapireddy Ganga Raju North : Vacant Site of Panchakarla Nagalakshmi South: Compound wall of Mrs. Kopparthi Venkata Nagalakshmi	Mrs. Kopparthi Venkata Nagalakshmi W/o Kopparthi Satyanarayana
6239	VISAKHAPATNAM	BHIMAVARAM	Kalla eAB	ANDHRA PRADESH	KOPPARTHI NAGA PANDU RANGA RAO	Smt. KOPPARTHI SARITHA	Smt. SUNKARA VIMALA DEVI	S/o K Pattabhi Ramayya, H. No.3-140, Doddanapudi village, Kalla Mandal, W.G. Dist. - 534237	1390000.00	Doubtful	01-03-2023	Residential land & building in an extent of 726 sq. yards of site at R.S> No.31/3, 4 5, Door No:3-73, Doddanapudi village, Kalla Mandal, Bhimavaram, West Godavari Dist. in the name of Kopparthi Naga Panduranga Rao bounded by, East: Site of Kopparthi Bhadramma and others South: Public Street West: Site of Kopparthi Bhadramma and others North: Public Street	Kopparthi Naga Panduranga Rao
6240	VISAKHAPATNAM	BHIMAVARAM	PERAVALI	ANDHRA PRADESH	RAVURI VENKATA SWAMY NAIDU	MRS. RAVURI KRISHNAVENI	MR. NAGARAJU ABBISETTI	S/o R Surya Rao H. No:4-97, NH 5 Road, Peravali village & Mandal, W.G. Dist., A.P - 534328	352962.00	002	01-05-2023	An extent of Ac.0.73 cts of land (with RCC building constructed therein) in R.S. No.297/8, near D. No.4-156 of Peravali Gram Panchayath, under Sajjapuram SRO limit, West Godavari Dist., A.P. in the name of Mr. Ravuri Venkata Swamy Naidu bounded by, East: Site sold by the vendors to Mr. Bandaru Venkata Ramana & Others - 52'9" West: Site of Mr. Anisetty Adiyya Naidu - 48' North: Site of Mr. Tummuri Lakshmi Narayana & Others - 30' South: 15' wide passage - 30'	Ravuri Venkata Swamy Naidu
6241	VISAKHAPATNAM	BHIMAVARAM	VENPA	ANDHRA PRADESH	MOHAMMAD HAZARATH JOHNNY	NA	NA	D. No.4-14, Mohammadiya Street, Penumadam, Poduru Mandal, W.G Dist. - 534267	5186989.90	Doubtful	17-08-2023	All that part of the property consisting of Ground and 1st floor building at D No 4-14 with assessment number 426 in an extent of 228 Sq yards in RS No 642 with all easement rights situated at Mohammadiya street, Penumadam village, Poduru Mandal, West Godavari District, AP - 534267 within the following boundaries, On the North by 19 yards width joint lane On the South by 19 yards width joint lane On the East by 12 yards width lane On the West by Main road	MOHAMMAD HAZARATH JOHNNY
6242	VISAKHAPATNAM	BHIMAVARAM	Bhimavaram UBI	ANDHRA PRADESH	PADALA VEERA VENKATA SATYANARAYANA REDDY	NA	Mrs. Padala Sarala	S/o P Venkata Reddy DNO: 45-44-6, Flat No:502 80 Ft Road, Near Maharani Parlor Akkayypalem, Visakhapatnam-530016	4633632.91	Doubtful	30-03-2023	Equitable mortgage of Residential Site property measuring 35 sq. yds being undivided and unspecified site out of total 800 sq. yds along with flat bearing No.502 at MSR Grand Residency in fourth floor with plinth area of 1300 sq. ft bearing DNo.45-45-5 covered by SNo.53,53/1part &64 part, patta No.3,4 Plot Nos 13part, 13A, 13B,13C, Near Maharani Parlour, Akkayapalem within the limits of GVMC Visakhapatnam held in the name of Mrs. Padala Sarala W/o Padala Veera Venkata Satyanarayana Reddy  Boundaries of site: North: House belongs to Mangamma & Others South: 80ft Road East: Property of P Sriramulu West: Gedda  Boundaries of Flat: North: Corridor South: Open to Sky East: Open to Sky West: Flat No.503	Mrs. Padala Sarala



Display of information - Secured assets possessed under the SARFAESI Act, 2002													
Sl no	ZO	RO	BRANCH	STATE	BORROWER NAME	GUARANTOR NAME (WHEREVER APPLICABLE)	REGISTERED ADDRESS OF THE BORROWER	REGISTERED ADDRESS OF THE GUARANTOR(Wherever applicable)	Outstanding Amount ( In Rs)	Asset Classification	Date of Asset Classification	Details of security possessed	Name of the Title Holder of the security possessed
6243	VISAKHAPATNAM	BHIMAVARAM	Tanuku UBI	ANDHRA PRADESH	M/s Satya AGRI Tech	1. Sri Balusu Padmanabham, 2. Sri Balusu Venkataratnam, 3. Smt Balusu Lalitha, 4. Smt Alapati Devika Rani	NA	DNo: 23-13-30, Gandikota vari street, Sajjapuram,Tanuku Mandal, West Godavari District. PIN: 534211	95546983.00	Doubtful	01-09-2023	Property 1 Commercial AC Sheet Roof Godown and Ground & First Floor Building with site to an extent of 1943 Square Yards in RS No. 33/4, Door No. 1-32, Near Ramalayam, Brahmanagudem Grama Panchayathi, Chagallu Mandal, East Godavari District, Andhra Pradesh, bounded by  RS No. 33/4, Extent: 1943 Square Yards EastPanchayathi CC Road WestSri Satya Rice and Flour Mill and Compound Wall NorthGodown SouthKalavalapalli to Brahmanagudem Road  Actual as per site EastPanchayathi CC Road WestSri Satya Rice and Flour Mill and Compound Wall NorthRamalayam Temple SouthKalavalapalli to Brahmanagudem Road  Property 2 Site and RCC Roof Ground and First Floor Commercial Building and AC Sheet Roof Shed Godowns and AC Roof Poultry Sheds, to an extent of Ac 6.58 Cents i.e. 31,847.2 Square Yards, in RS No. 53/1, 53/4 and 54/2C, Door No. 2-46/1, Kalavalapalli Village and Grama Panchayathi, Chagallu Mandal, East Godavari District, Andhra Pradesh, bounded by	Sri Balusu Padmanabham
6244	VISAKHAPATNAM	BHIMAVARAM	Thundurru eAB	ANDHRA PRADESH	M/s GAYATRI PAPER PLATES	Mr Singuluri Seshagiri	Mrs Singuluri Gopi Krishna	Prop: Sri Singuluri Seshagiri D No:1-144, Near High School Karakuwada Bethapudi Village Bhimavaram Mandal West Godavari dist. AP. - 534207	1302000.00	Doubtful	30-11-2022	1)All that parts and parcel of 227.50 Sq yds comprising 1/4th extent of 115 Sq Yds out of 460 Sq Yds and 1/4th share of 112.50 Sq Yds out of 450 Sq Yds, residential land and building with site in RS No 220/10, D No 1-154, Karakuwada Bethapudi village, Karakuwada Bethapudi Panchayat, Bhimavaram Mandal, West Godavari Dist, AP in the name of Mrs. Singuluri Gopi Krishna w/o Singuluri Seshagiuri, bounded by East : Site of Kotti Tulasi Rao and Satyanarayana South : House of kurella Saibabu West : Passage North : Site of Kraistavulapeta	Mrs. Singuluri Gopi Krishna
6245	VISAKHAPATNAM	BHIMAVARAM	BHIMAVARAM UBI	ANDHRA PRADESH	KANNA PAPAMMA	NA	1. Smt. Rebba Dhanalakshmi, 2. Sri. Rebba Satyanarayana	W/o Rebba Venkateswara Rao, H.No.2-121, T Narasapuram Mandal, Makkinavarigudem, W.G Dist.-534456	609088.17	Doubtful	29-10-2023	EM of an extent of undivided and unspecified joint right share 44.6 sq yds in RS No.305 at Jangareddygudem village, Flat No.10, 2nd floor, admeasuring 1097 sft in Kumari Group House; Boudaries for 484 sq yds in RS No.305: East: 65 ft. site of Satagopam Bala Krishna Suri, South: 75 ft. site of Kancherla Badalah & others, West: 67 ft Road width of feet 24, North: 75 ft. Gap road width of feet 24; Boundaries of Flat No.10: East: Open to sky, South: Open ti sky, West: Common area, North: Common area	Smt. Kanna Papamma
6246	VISAKHAPATNAM	BHIMAVARAM	INDUSTRIAL ESTATE BHIMAVARAM	ANDHRA PRADESH	KODAVATI N V SATYANARAYANA	Kodavati Naga Lakshmi	NA	S/o Peddi raju, 2-88, Doddipatla, palakollu, W.G. Dist-534266	3394411.54	002	01-05-2023	Undivided & unspecified share of 40 sq yds equal to 33.44 sq mts out of an extent of 3545.78 sq yds or 2964.82 sq mts of site in R.S. No.214/2A6, nearest old D.No.9-2-20, new D.No.9-1-11/3, Gunupudi SRO, Bhimavaram Municipal area & mandal, W.G. Dist. bounded by East: 40 ft. wide Road, West: Site of Sayyapuraju Savitri & others, North: 40 ft. Road, South: Site of Vegesna Ramachandraraju and others; A two-bedrooms flat bearing Flat No.403, with a plinth area of 1040 sft, B Block, 4th floor of a multi storeyed (stilt+4 upper floors) apartment building in the name "ROYAL CASTLE" being constructed in the above 3545.78 sq. yds of site, including common area such as corridor, staircase, two wheeler & car parking area bounded by, East: Common Corridor, West: Open to sky, North: Open to sky & steps, South: open to sky & lift.	Kodavati N V Satyanarayana



Display of information - Secured assets possessed under the SARFAESI Act, 2002													
Sl no	ZO	RO	BRANCH	STATE	BORROWER NAME	GUARANTOR NAME (WHEREVER APPLICABLE)	REGISTERED ADDRESS OF THE BORROWER	REGISTERED ADDRESS OF THE GUARANTOR(Wherever applicable)	Outstanding Amount ( In Rs)	Asset Classification	Date of Asset Classification	Details of security possessed	Name of the Title Holder of the security possessed
6247	VISAKHAPATNAM	BHIMAVARAM	Palakkol UBI	ANDHRA PRADESH	CHINNIMILLI VENKATA SUBBAYYA	NA	1. Mr.Kondrothu Bhanu Bhaskara Rao, 2. Smt Chinnamilli Bhagya Lakshmi	S/o Ch Krishna Murthy H.No.7-40, Balaji Rao Peta Near Anjeneya Swami temple undi Mandal, Undi West Godavari Dist.534199	5270597.91	Doubtful	29-03-2022	ITEM No. 1:  All that part and parcel of the property consisting of An Extent of 96 Sq. Yards of Open plot at R.S.No.699/3A1,Near D.No.5-127 & 5-149 Undi Village and Gram panchayat Within the registration Sub-District_Undi Mandal_ and District_W.G._held in the name of Sri.Kondrothu Bhaskar Rao S/o Appala Swamy Which is bounded by:  On the North by: Road Adjacent to Undi main Kaluva On the East by : Property of A. Padma On the South by: Property of Toleti Sudarsana Rao On the West by : Property of Vendee (Kondrothu Bhanu bhaskar Rao); ITEM No. 2:  All that part and parcel of the property consisting of of An extent of (55Sq yards+40.5 Sq yards+16.00Sq Yards) 111.5 Sq yards of residential building having Ground Floor, Bearing D.No.8-29, 8-44/2 (Old), 8-54(New), Undi Village and Gram panchayt, Within the registration Sub-District_Undi Mandal_ and District_W.G._held in the name of Mrs. Chinimilli Bhagya Lakhmi W/o Ch Venkata Subbaiah Which is bounded by:  On the North by: Raja Street (Road) On the East by: Property of Yadagiri Koti Rama murthy <del>On the South by: Raja Street (Road)</del>	1. Mr.Kondrothu Bhanu Bhaskara Rao, 2. Smt Chinnamilli Bhagya Lakshmi
6248	VISAKHAPATNAM	BHIMAVARAM	Bhimavaram UBI	ANDHRA PRADESH	DWARAMPUDI RADHA	NA	Mr. Dwarampudi Srinivasa Reddy	W/o Srinivasa Reddy DNo: 17/3/25, 3rd Floor, Gannabathula Vari Street Near Police statue, Bhimavaram-534201	3840562.30	Doubtful	30-06-2023	An extent of 702 sq yds of site out of 720 sq yds in RSNo.173/24 situated at Kanchumarru Village, Attlii Mandal, Sub Register office, West Godavari held in the name of Mrs. Dwarampudi Radha W/o Srinivasa Reddy  Bounded by: East: Site of Kalidindi Jaganada Raju & Ramakrishna Raju Brothers West: Site of Velanala Verreddy & Kothapalli Parrala Raju North: Road <del>South: Site of Penmetsa Indranilavamma &amp; Penmetsa Ramabhadra Raju</del>	Mrs. Dwarampudi Radha W/o Srinivasa Reddy
6249	VISAKHAPATNAM	BHIMAVARAM	Bhimavaram UBI	ANDHRA PRADESH	Kalidindi Kamalavathi	Smt. Kalidindi Radhika Krishna Priya	NA	W/o Ravindra Raju, 1-58, Vempa village, Bhimavaram Mandal, W.G. Dist-534207	8710869.00	Doubtful	20-06-2023	An extent of Ac.0-76 cents (2 parts - Ac.0-70 cents + Ac.0-06 cents) of residential site at RS No.128/3, 128/4 of Vempa village & panchayat area, Mogalthur SRO, W.G Dist. in the name of Smt. Kalidindi Kamalavathi. Boundaries of Ac.0-70 cents: East: Land of Mantena Krishnam Raju, South: Ponata Bodi and Kalidindi Kamalavathi, West: Land of Kalidindi Srinivasa Raju, North: Land of Kalidindi Srinivasa Raju; Boundaries of Ac.0-06 cents: East: Land of Kalidindi Kamalavathi, South: Ponata Bodi, West: Land of Kalidindi Srinivasa Raju. <del>North: Land of Kalidindi Kamalavathi</del>	Smt. Kalidindi kamalavathi
6250	VISAKHAPATNAM	BHIMAVARAM	Bhimavaram UBI	ANDHRA PRADESH	Reddem Subrahmanyam	NA	Mrs Katakamsetti Chaya Devi	S/o Sri Ramamurthy D No: 19-1-119/1, Near Elimentary School Chinamamidipalli NARSAPUR - 534275 West Godavari Dist	2982174.12	Doubtful	30-04-2023	An extent of 96.2 Sq Yards (9.80 Sq Yds + 86.30 Sq Yds) of residential vacant site situated at D No: 8-3-1, Akula Narasimha Murthy Street, Kummarijeta, Mogaltur Road, Narsapura, town, West Godavari District, Andhra Pradesh in the name of Mrs Katakamsetti Chaya Devi with in the following boundaries, Boundaries for an extent oi 9.8 Sq yardsBoundaries for an extent of 86.35 Sq yards East: Site of 2nd item ft 6'-08" West: Site of Manthena Padma Raju Ft 6'-08" North: House site of Manthena Veera Lakshmi and others Ft 50'-00" South: Wall of claimant (K. Chayadevi) Ft 49'-02"East: Municipal Road Ft 14'-04" West: Site of Naidu Veera Bhadram and sit4e of 1 above Ft 50'-00" North: House site of manthena Veera Lakshmi and others Ft 50'-00" South: Wall of Claimant (K Chayadevi) Ft 49'-02"	Mrs Katakamsetti Chaya Devi
6251	VISAKHAPATNAM	BHIMAVARAM	Budhavaram Market UBI	ANDHRA PRADESH	KOMMANA SRINIVAS	NA	Mrs. Yatham Hiranya Sridevi	s/o Suryanaryana, D no 16-13-23, Motupalli vari Street, 3rd ward, Bhimavaram West Godavari District A.P	1613621.49	Doubtful	31-03-2023	An extent of Ac 0-14 ¼ cents of non agricultural land covered by RS No 327/7C situated at Anakoderu Village, Bhimavaram Mandal, West Godavari Dist, AP in the name of Smt Yatham Hiranya Sridevi w/o Veera Venkata Suryanarayana. Boundaries :  EAST : Land of Alluri Krishnam Raju SOUTH : Land of M Chandravathi WEST : Puntha NORTH : Land of Yerramsetti Nageswara Rao	Mrs. Yatham Hiranya Sridevi

Display of information - Secured assets possessed under the SARFAESI Act, 2002													
Sl no	ZO	RO	BRANCH	STATE	BORROWER NAME	GUARANTOR NAME (WHEREVER APPLICABLE)	REGISTERED ADDRESS OF THE BORROWER	REGISTERED ADDRESS OF THE GUARANTOR(Wherever applicable)	Outstanding Amount ( In Rs)	Asset Classification	Date of Asset Classification	Details of security possessed	Name of the Title Holder of the security possessed
6252	VISAKHAPATNAM	BHIMAVARAM	Budhavaram Market UBI	ANDHRA PRADESH	MANTENA LAKSHMI VENKATA NAGA DEVI	NA	Mr. Mantena Ravi Varma	W/o Mantena Ravi Varma Door No 6-93/2 Munusabu Gari veedi Palakoderu Mandal, Pennada Agraharam Pennada, WEST GODAVARI Dist. AP	1522634.00	Doubtful	31-03-2023	An extent of 220 Sq Yds Situated TLP No 126/2013/R under Plot no 39 in RS No 4/2A1, 4/2A2, 4/2A3, 4/2A4, 4/2A5, 4/2A6, 4/2A7, 4/2A8, 4/2A9, 4/2A10, 4/2A11, 4/2A12, 4/2A13, 4/2A14, 4/2A15, 4/2A16, 4/2B, 4/2C1, 4/2C2, 4/2C3, 4/2C4, 4/2C5, 4/2C6 at kommara south Village Dwaraka Tirumala Mandal W.G. Dist. AP in the name of Ms. Mantena Lakshmi Venkata Naga Devi D/o Satyanarayana Raju Penumutha within the following boundaries:  On the North : Plot No 40 On the South : Plot No 38 On the East : 33ft Width Road On the West : Plot No 22	MANTENA LAKSHMI VENKATA NAGA DEVI
6253	VISAKHAPATNAM	BHIMAVARAM	Ilapakurru UBI	ANDHRA PRADESH	KANAPRTHI SATYANARAYANA	NA	Mrs. Yatham Hiranya Sridevi	S/O Veera Babu, D.No:21-11-9/A,28th Ward, Saduvu Gari Street, Bhimavaram,Ap- 534201	1437989.96	Doubtful	31-03-2023	An Extent Of 87.05 Sq Yds Of site Situated at Rs No. 502/2 , Veeravasaram, Veeravasaram Mandal, WG Dist., With Nearest Door No. 7-58 and bounded by as follows:  On the East by : Panchayat Road 24.8" On the South by : House Site Of Maddala Ratna Kumari 31-9" On the West By : Site Of Kamiseti Koteswara Rao 24.6" On the North By : Wall Of Maddala Harinadh Babu 32-00"	KANAPRTHI SATYANARAYANA
6254	VISAKHAPATNAM	BHIMAVARAM	Lajapathiraipet eAB	ANDHRA PRADESH	BOBBILI NAGA PALLAVI SAIRAM	1. Mr.Srinivasa Rao, 2. Mrs.Bobbili Kanaka Durga	Mr.Koppineedi Venkateswara Rao	s/o B Srinivasa Rao,D.No.4- 79,Baggewaram Palakol Mandal	297314.90	Doubtful	25-11-2022	All that part and parcel of the residential land admeasuring approximately 533-6-126 sq feet situated in RS.No.9/4, 9/5, Vadlavanipalem,West Godavari Dist. (Property Description as specified in the sale deed no 1354/2003 dated 17.04.2023)  Item no (I) RS NO 9/4 an extent of 135.2.48 sq yards bounded by On the North : Boundary Wall of P Satya Sai Babu On the South : Site purchased from Tammireddy Venkateswara Rao and Others. On the East : Item No 2 and site of Tammireddy Venkatramayya On the West : Site belonging to Penmatsa Satya Sai Babu  Item No (II) an extent of 57-6-130 sq.yards On the North : Site belonging to Tammireddy Venkatramayya. On the South : Item No 1 and item no 2 purchased from Tammireddy Venkateswara Rao. On the East : Item No 3 and On the West : Item No 1 purchased from Tammireddy Venkateswara Rao and Others.  Item No (III) an extent of 73.6.54 sq.yards in RS No.9/5 On the North : Joint Way On the South : Item No 3 purchased from Tammireddy Venkateswara Rao and others	Mr.Koppineedi Venkateswara Rao
6255	VISAKHAPATNAM	BHIMAVARAM	Palakkol UBI	ANDHRA PRADESH	CHIRLA SIVARAM	NA	Kamisetty Vallabha Swamy	S/o. Madhava Venkata Satyanarayana 2-91, Vardhinam Village Palakol Mandal West Godavari Dist	8534729.73	Doubtful	30-06-2020	An extent of 345.5.480 sq. yds of vacant site in R.S.No.210, Nearest D.No.31-3-16, Polisetti Vari street, Palakol in the name of Cheerla Sivaram Bounded: on the north by: Site of Kondeti Subba Rao & Others, On the South by: Municipal Road, On the East by: Building of Divi Peddintlu & Others, On the West by: Site of Sanisetty Hanuantha Rao	CHIRLA SIVARAM
6256	VISAKHAPATNAM	BHIMAVARAM	Palakkol UBI	ANDHRA PRADESH	MALLREDDY ANUSHA	NA	Mr. Guna Venkateswara Rao	W/o Mr. Dorababu DNo:2-163, Reddy Vari Street, Kakula Illindraparru, Iragavaram, Tanuku, West Godavari Dist- 534211	4676244.07	Doubtful	28-06-2021	All that part and parcel of the property consisting of an extent of 1070 sq ft of residential flat No.403 at renuka residency RSNo.32/9, Nearest DNo.35-4-11, Tanuku Municipal area, West Godavari Dist in the name of Mr. Guna Venkateswar Rao.  Bounded By: North: Open to Sky (Duct) South: Open to Sky (Duct) East: Common Corridor West: Open to sky	Mr. Guna Venkateswara Rao

Display of information - Secured assets possessed under the SARFAESI Act, 2002													
Sl no	ZO	RO	BRANCH	STATE	BORROWER NAME	GUARANTOR NAME (WHEREVER APPLICABLE)	REGISTERED ADDRESS OF THE BORROWER	REGISTERED ADDRESS OF THE GUARANTOR(Wherever applicable)	Outstanding Amount ( In Rs)	Asset Classification	Date of Asset Classification	Details of security possessed	Name of the Title Holder of the security possessed
6257	VISAKHAPATNAM	BHIMAVARAM	PALAKKOL UBI	ANDHRA PRADESH	PILLA VENKATA SURYA KUMARI	NA	Mrs Kondaveti Padmavathi	W/o Trinadha Swamy D No: 14-3-8/1 Near Post Office, Roayapeta NARSAPURAM - 534275 West Godavari Dist	2630623.00	Doubtful	31-03-2023	EM of residential plots 7,8,10 & 11 to an extent of 968 Sq yards out of 1 acre land in a total extent of 2.62 acres in RS No 388/2, Rustumbada, Narsapuram Mandal in the name of Smt Kondaveti Padmavathi Bounded by, North: Site of Chegondi Kesav Kumar South: Site of Kondaveti Siva Kumari East : Panchayat Road West : Panchayat Road	Mrs Kondaveti Padmavathi
6258	VISAKHAPATNAM	BHIMAVARAM	Tanuku UBI	ANDHRA PRADESH	ALUMOLU NAGA VARA PRASAD	NA	NA	S/o Ammi Raju D No.5-61, Below Rly Flyover Behind Rice Millers Association Building Pydiparru, Tanuku W G Dist -534211	325831.00	Doubtful	30-09-2014	Two storied RCC building in 121 Square yards of site at RS No 87/2, D No: 5-61, Pydiparru village, Tanuku mandal in the name of Mr Alumolu Venkata Naga Vara Prasad.  Boundaries of the property: North: Drainage canal South: Property Mulagala Kumari East: Property of Meesala Satyanarayana West: Panchayat Road	ALUMOLU NAGA VARA PRASAD
6259	VISAKHAPATNAM	BHIMAVARAM	VUNDRAJAVARAM	ANDHRA PRADESH	GANDHAM UMA SRI AISWARYA LIKHI	1. Mrs. GANDHAM GOWTHAMI, 2. GANDHAM SRINIVASA RAO	NA	D/o Gandham Srinivasa Rao C/o V. Sudrasan S Rao D No: 32-8-11/1, Beside Boys High School Bank Gate, Pullepu Vari Street TANUKU - 534211 West Godavari Dist	1048876.00	002	13-04-2023	Property No.1). EMD of vacant site in Rs No 80/3 (Converted in to house sites by approved layout by Gram Panchayat, Pydiparru Vide New PR No.35/2008) in an extent of 104.83 Sq. yards in Plot No 45 and 212.75 Sq yds site in Plot No 44 respectively in the name of Gandham Srinivasa Rao.Boundaries of Plot No 45 East: 30 feet Road West: Site of Plot No 55 North: Site in Plot No 44 South: Site remaining in Plot No 45  Boundaries of Plot No 44 East: 30 Feet Road West: Site of Plot No 56 North: Land of Sunkara Venkata Siva Ramakrishna and another South: Site in plot No 45 Property No.2). EMD of vacant site in RS No 80/5,80/11 and 80/13(Converted into house sites by approved layout by Gram Panchayat, Pydiparru vide New PR No 35/2008) in extent of 118.00 Sq yds in Plot No 1. 118.50 Sq yds in Plot No 2 and 129.00 Sq yds site in Plot No 4 respectively in the names of Gandham Gowthami and Gandham Srinivasa Rao Boundaries of Plot No1: East: Road in Layout Plan West: 40 feet road in lay out plan North: Site in Plot No 2	1. GANDHAM SRINIVASA RAO, 2. GANDHAM GOWTHAMI
6260	VISAKHAPATNAM	BHIMAVARAM	INDUSTRIAL ESTATE BHIMAVARAM	ANDHRA PRADESH	Yeleti Sunil Kumar	Smt. Sarella Divya Durga	NA	S/o Yeleti Jakkaraya DNo.11-9-87, 11th ward Garuvu Road Bhimavaram-534201	1707102.97	002	01-05-2023	EM of an extent of 102.40 sq yds or 85.44 sq mts of site in RSNo.363/14 therein semi finished construction with a RCC roofed ground floor building at DNo.11-9-87, 11th ward, Gunupudi, Bhimavaram Municipality, SRO limits, W G Dist, AP bounded by: East: Municipal Road West: Site and House of Dundi Narasimha Murthy North: Municipal Road South: Site and House of Proportion of Yeleti Luther Paul	Yeleti Sunil Kumar
6261	VISAKHAPATNAM	BHIMAVARAM	BUDHAVARAM MARKET	ANDHRA PRADESH	THAMMIREDDY SANDEEP	NA	Mr.Borra Mutyala Durga Venkata Naresh	S/o udaya Bhaskara Rao D.NO.1-98 Vadlavanipalem village H/O Ullamparru West Godavari District A.P	1619000.00	Doubtful	31-03-2023	An extent of 388.66 sq yds of site covered by R S No. 688 under plot No214 and 215 situated at pallakadiyam Village, Rajanagaram Mandal, East Godavari District, AP in the name of Mr. Thammireddy Sandeep s/o Udaya Bhaskara Rao  Boundaries For 1st Item 194.33 sq yds Plot No 214 EAST : Plot No 215 SOUTH: Plot No 198 WEST : Plot No 213 NORTH:33-00 FT WIDE ROAD  Boundaries For 2ND Item 194.33 sq yds Plot No 215 EAST : Plot No 216 SOUTH: Plot No 197 WEST : Plot No 214 NORTH:33-00 FT WIDE ROAD	THAMMIREDDY SANDEEP

Display of information - Secured assets possessed under the SARFAESI Act, 2002													
Sl no	ZO	RO	BRANCH	STATE	BORROWER NAME	GUARANTOR NAME (WHEREVER APPLICABLE)	REGISTERED ADDRESS OF THE BORROWER	REGISTERED ADDRESS OF THE GUARANTOR(Wherever applicable)	Outstanding Amount ( In Rs)	Asset Classification	Date of Asset Classification	Details of security possessed	Name of the Title Holder of the security possessed
6262	VISAKHAPATNAM	BHIMAVARAM	Perupalem eAB	ANDHRA PRADESH	ANDEY VENKATA SATYANARAYANA	Smt. ANDEY VARALAKSHMI	NA	S/o Rama Rao H. No: 2-93, Kummaripurugupalem, Mogaltur Mandalam, West Godavari Dist., AP-534280	886709.80	Doubtful	27-12-2023	A total extent of Ac.0-93 ½ cents or 4525.4 sq. yds, near D. No.2-11 in Kummara Purugu Palem, Mogaltur Mandal, W.G. Dist., AP.  Item No.1: An extent of Ac.0.04 cents or 193.65 sq. yds of residential site in RS No.145/10, Near Door No.2-93 bounded by,  East: Land of Andey Narasimha Rao South: Land of Andey Narasimha Rao West: Land of Andey Krishna Murthy North: Puntha  Item No.2: An extent of Ac.0.08 cents or 387.2 sq. yds in RS No.145/10 near D. No.2-93 bounded by,  East: 10 Links wide joint way and Land of Andey Narasimha Rao South: Land of Andey Narasimha Rao West: Land of Andey Krishna Murthy North: Land of Andey Narasimha Rao  Item No.3: An extent of Ac.0.11cents or 532.4 sq. yds in RS No.192/2A, near D.No.2-93 bounded by,  East: 10 Links wide joint way and Land of Andey Narasimha Rao South: Land of Andey Narasimha Rao <del>West: Land of Andey Krishna Murthy</del>	ANDEY VENKATA SATYANARAYANA
6263	VISAKHAPATNAM	BHIMAVARAM	YENDAGANDI	ANDHRA PRADESH	M/S P S R INDUSTRIES	Mr. NUKARAPU SUDHAKARA RAO	1. Smt. RUTTALA RAMA SIRISHA, 2. Smt. RAMBHA SUJATHA, 3. Mr. NUKARAPU RAMBABU	PROPRIETOR: Mr. NUKARAPU SUDHAKARA RAO R.S. No.335/1, NEAR D.NO.2-15/1, MALLAPARAJU PETA, GANAPAVARAM MANDAL, W.G. DIST., AP-534186, E-mail: psr.indus@gmail.com	4055300.00	002	29-05-2023	1)An extent of Ac.0.73 ½ cts or 2974.54 sq. mts of land out of Ac.1-00 cts of land in R.S.NO.335/1 situated at Keshavaram Appannapeta village and Gram panchayat, Ganapavaram Mandal, Attili SRO limits, West Godavari District in the name of Mr. Nukarapu Sudhakara Raju S/o papa Rao bounded by,  (As per Regd. Sale deed Doc. No.3296/2008 dated 25.11.2008 of Atili SRO)  East: Panta Bode South: Land of Yalla Mutyalu West: Puntha North: Land of Nadimpalli Naga Venkata Pratap Kumar Raju  2)An extent of 274 ¾ sq. yds or 259.45 sq. mts of site out of AC.4-58 cts of site in R.S.NO.579/2, Plot No. 11, D.No:4-98 situated at Pedatadepalli Village & Gram Panchayat, Thadepalligudem Mandal & S.R.O. limits, West Godavari District in the name of Smt. Ruttala Rama Sirisha W/o Nukarapu Ram Babu bounded by,  (As per Regd. Sale deed Doc. No.5825/2007 dated 12.11.2007 of Tadepalligudem SRO) East: Attinti Soma Shekara Rao and others land Ft.58 South: Bethu Rajeswari plot No.12, Ft.12.43 <del>West: 21ft. width Road. Ft.57</del>	1. Mr. Nukarapu Sudhakara Raju; 2. Smt. Ruttala Rama Sirisha ; 3. Smt. Rambha Sujatha ; 4. Mr. Nukarapu Rambabu
6264	VISAKHAPATNAM	BHIMAVARAM	Budhavaram Market UBI	ANDHRA PRADESH	Tirumala Padmavathi	NA	Mrs Thirumala Leela Ganga Bhavani Adi Lakshmi	W/o Venkata Ratnam D No: 1-24, School Road Yanamadurru Village Bhimavaram Mandal West Godavari Dist. AP	1682709.39	Doubtful	29-03-2023	An extent of Ac 1.25cents of Non Agriculture land covered in Rs No 188/4A situated at Yanamadurru village, Bhimavaram Mandal, West Godavari District, AP in the name of Mrs Thirumala Leela Ganga Bhavani Adi Lakshmi W/o Vijayaram and bounded by,  North: Land of TSM Lakshmi Kumari in her 1st item of A Schedule South: Land of RS No 188/5 East: Land of TSM Lakshmi Kumari in her 2nd item of A Schedule West: R&B Road	Mrs Thirumala Leela Ganga Bhavani Adi Lakshmi
6265	VISAKHAPATNAM	BHIMAVARAM	PALAKKOL UBI	ANDHRA PRADESH	KONTHAM RAMA VENKATA SURYANARAYANA	NA	Mrs Gudala Manga Tayaru	S/o Satyanarayana D No: 3-266, PP Road Opp: Co-operative Bank VEERAVASARAM Dist. West Godavari	3605683.00	Doubtful	30-04-2022	in R.S. No. 216 in Plot No.9 situated at Maruthinagar, Gunupudi, within the limits of Bhimavaram Municipality, Bhimavaram in the name of Mr. Kontham Rama Venkata Suryanarayana. Boundaries: East : Site in Plot No.15 South : Site of T. Trinadh inlay out plot no 10 West : 33 ft. lay out Road North : Site of T.C Venkateswara Rao in layout plot No.8	Mr. Kontham Rama Venkata Suryanarayana

Display of information - Secured assets possessed under the SARFAESI Act, 2002													
Sl no	ZO	RO	BRANCH	STATE	BORROWER NAME	GUARANTOR NAME (WHEREVER APPLICABLE)	REGISTERED ADDRESS OF THE BORROWER	REGISTERED ADDRESS OF THE GUARANTOR(Wherever applicable)	Outstanding Amount ( In Rs)	Asset Classification	Date of Asset Classification	Details of security possessed	Name of the Title Holder of the security possessed
6266	VISAKHAPATNAM	BHIMAVARAM	MOGALTHURU eAB	ANDHRA PRADESH	VELIDI SATYANARAYANA	NA	VELIDI SURESH	S/o China Pullayya. D. No.3-91, High School Road, Mogalthur, W.G. Dist -534281	538136.00	002	28-08-2023	Residential vacant site of 363 sq yds in the name of Velidi Satyanarayana located at D.no 3-91 in RS No.722/1 in Mogalthur Village, Mogalthur Mandal, West Godavari within the following boundaries: East: Sivalayam Land, South: Site of Velidhi Lakshmi Narayana & others, West: High School Road, North: Site of Velidhi	VELIDI SATYANARAYANA
6267	VISAKHAPATNAM	BHIMAVARAM	Palakkol UBI	ANDHRA PRADESH	MallireDdy dora Babu	NA	Mrs. PATHURI SITADEVI	S/o Mr. Bhaskara Rao D. No: 2-163, Reddy Vari Street AKULA ILLINDRAPARRU TANUKU - 534211 Dist: West Godavari	4549365.10	Doubtful	30-04-2022	An extent of 1033 sq. yards of Residential vacant land at RS No. 73/5, Nearest D. No:35-16-1, Tanuku Municipality area, West Godavari district in the name of Mrs. Pathuri Sitadevi.  Property bounded by:  North : Site of Pothireddy Venkata Rathnamma East : Site of Nandi Satyanarayana South : Sarkaru Puntha West : Site of Pathuri Venkatarao	Mrs. Pathuri Sitadevi
6268	VISAKHAPATNAM	BHIMAVARAM	ATTILI	ANDHRA PRADESH	ANNAPURNA POULTRIES	NA	1. Mr. Badeti Sridhar, 2. Mr. Badeti Satya Sunil, 3. Mrs. Vallepalli Ramalakshmi, 4. Mrs. Mikkilineni Nagalakshmi	NA	24870989.00	Doubtful	22-04-2023	EM of Poultry Farm in an extent of Ac 4.81 cts, at RS No: 505/2 and 505/2A, K S Gattu, Attili	Mr. Badeti Sridhar
6269	VISAKHAPATNAM	BHIMAVARAM	Bhimavaram UBI	ANDHRA PRADESH	BOKKA BHOGESWARA RAO	NA	S/o Anjaneyulu, Door No. 2-98/b, Mulalanka Village, Kalidindi Mandal. Krishna District, Andhra Pradesh - 521344	NA	16980121.61	Doubtful	01-12-2023	1. An extent of Ac.2.18 Gts site in R.S. No. 165,166 and 167 situated at Mehernagar Village and Grampanchayat, Pochampally Mandal, Nalgonda District, Telangana State in the name of Mr. Kovvuri Subbi Reddy S/o Gangireddy bounded by East: Government land, South: Government land, West: Land in Survey No.164, North: Land in Survey No.155; 2. An extent of Ac 2.00 Gts site in R.S. No. 157/A, situated at Meharnagar Village and Grampanchayat, Pochampally Mandal, Nalgonda District, Telangana Sate in the name of Mr. Kovvuri Subbi Reddy S/o Gangireddy bounded by East: Government land, South: Land in Survey No.158, South: Land in Survey No.158, West: Meher Nagar Village Road, North: Land in Survey No.156; 3. An extent of Ac 2.24 Gts site in R.S. No. 170, situated at Meharnagar Village and Grampanchayat, Pochampally Mandal, Nalgonda District, Telangana Sate in the name of Mr. Kovvuri Subbi Reddy S/o Gangireddy bounded by East: Government land, South: Government land, West: Meher Nagar Village Road, North: Land in Survey No.164; 4. An extent of Ac 5.04 Gts site in R.S. No. 164, situated at Meharnagar Village and Grampanchayat, Pochampally Mandal, Nalgonda District, Telangana Sate in the name of Mr. Kovvuri Subbi Reddy S/o Gangireddy bounded by East: Land in Survey No.167, South: Land in Survey No.170, West: Meher Nagar village Road, North: Land in Survey No.158; 5. An extent of Ac 5.00 Gts site in R.S. No. 164, situated at Meharnagar Village and Grampanchayat, Pochampally Mandal, Nalgonda District, Telangana Sate in the name of Mr. Kovvuri Subbi Reddy S/o Gangireddy bounded by East: Land in Survey No.167	Sri. Kovvuri Subbi Reddy
6270	VISAKHAPATNAM	BHIMAVARAM	Bhimavaram UBI	ANDHRA PRADESH	GUTTULA VENKATESWARA RAO	NA	S/o Musalaiah D.No. 2074/1, Chalivendra Cheruvu, Skinnerapuram, Attili Mandal West Godavari District, Andhra Pradesh-534230	NA	10000669.98	Doubtful	30-08-2023	1.An extent of Ac. 5.00 cents site in R.S.No.154 situated at Mehar Nagar village and Gram Panchayat, Pochampally Mandal, Nalgonda District (old), Yadadri-Bhuvanagiri District (new), Telangana State in the name of Sri Satti Gangi Reddy, S/o Sri Veer Reddy (Doc No: 8330/2006)  Bounded By: North: Neighbour Land South: Land in Sy No.155 East: Land in Sy No.155 West: Meharnagar Village Road  2. An extent of Ac. 5.00 cents site in R.S.No.154 situated at Mehar Nagar village and Gram Panchayat, Pochampally Mandal, Nalgonda District (old), Yadadri-Bhuvanagiri District (new), Telangana State in the name of Sri Satti Gangi Reddy, S/o Sri Veer Reddy (Doc No: 8332/2006)  Bounded By: North: Neighbour Land South: Land in Sy No.155 East: Land in Sy No.155 West: Meharnagar Village Road  3.An extent of Ac. 7.10 cents site in R.S.No.158/A situated at Mehar	Sri Satti Gangi Reddy

Display of information - Secured assets possessed under the SARFAESI Act, 2002													
Sl no	ZO	RO	BRANCH	STATE	BORROWER NAME	GUARANTOR NAME (WHEREVER APPLICABLE)	REGISTERED ADDRESS OF THE BORROWER	REGISTERED ADDRESS OF THE GUARANTOR(Wherever applicable)	Outstanding Amount ( In Rs)	Asset Classification	Date of Asset Classification	Details of security possessed	Name of the Title Holder of the security possessed
6271	VISAKHAPATNAM	BHIMAVARAM	Bhimavaram UBI	ANDHRA PRADESH	KETHA SRINU	NA	S/o Rama Krishna D.No. 4-109, Mula Lanka Village, Kalidindi Mandal, Krishna District Krishna District, Andhra Pradesh-521344	NA	9993423.72	Doubtful	30-08-2023	1.An extent of Ac. 5.00 cents site in R.S.No.154 situated at Mehar Nagar village and Gram Panchayat, Pochampally Mandal, Nalgonda District (old), Yadadri-Bhuvanagiri District (new), Telangana State in the name of Sri Satti Gangi Reddy, S/o Sri Veer Reddy (Doc No: 8330/2006)  Bounded By: North: Neighbour Land South: Land in Sy No.155 East: Land in Sy No.155 West: Meharnagar Village Road  2. An extent of Ac. 5.00 cents site in R.S.No.154 situated at Mehar Nagar village and Gram Panchayat, Pochampally Mandal, Nalgonda District (old), Yadadri-Bhuvanagiri District (new), Telangana State in the name of Sri Satti Gangi Reddy, S/o Sri Veer Reddy (Doc No: 8332/2006)  Bounded By: North: Neighbour Land South: Land in Sy No.155 East: Land in Sy No.155 West: Meharnagar Village Road	Sri Satti Gangi Reddy
6272	VISAKHAPATNAM	BHIMAVARAM	Bhimavaram UBI	ANDHRA PRADESH	KOTICHUKKALA PEDDI RAJU	NA	S/o Krishna Murthy 1-156/2, Mulalanka Village, Kalidindi Mandal, Krishna District -521344	NA	10009039.62	Doubtful	30-08-2023	3. An extent of Ac. 7.10 cents site in R.S.No.158/A situated at Mehar Nagar village and Gram Panchayat, Pochampally Mandal, Nalgonda District (old), Yadadri-Bhuvanagiri District (new), Telangana State in the name of Sri Satti Gangi Reddy, S/o Sri Veer Reddy (Doc No: 8330/2006)  Bounded By: North: Neighbour Land South: Land in Sy No.155 East: Land in Sy No.155 West: Meharnagar Village Road  2. An extent of Ac. 5.00 cents site in R.S.No.154 situated at Mehar Nagar village and Gram Panchayat, Pochampally Mandal, Nalgonda District (old), Yadadri-Bhuvanagiri District (new), Telangana State in the name of Sri Satti Gangi Reddy, S/o Sri Veer Reddy (Doc No: 8332/2006)  Bounded By: North: Neighbour Land South: Land in Sy No.155 East: Land in Sy No.155 West: Meharnagar Village Road  3. An extent of Ac. 7.10 cents site in R.S.No.158/A situated at Mehar	Sri Satti Gangi Reddy

Display of information - Secured assets possessed under the SARFAESI Act, 2002													
Sl no	ZO	RO	BRANCH	STATE	BORROWER NAME	GUARANTOR NAME (WHEREVER APPLICABLE)	REGISTERED ADDRESS OF THE BORROWER	REGISTERED ADDRESS OF THE GUARANTOR(Wherever applicable)	Outstanding Amount ( In Rs)	Asset Classification	Date of Asset Classification	Details of security possessed	Name of the Title Holder of the security possessed
6273	VISAKHAPATNAM	BHIMAVARAM	Bhimavaram UBI	ANDHRA PRADESH	LANKAPALLI RAVI KUMAR	NA	S/o Manikyala Rao 2-124, Main Road, Harijan Peta, Skinnerapuram, Attili Mandal, West Godavari District -534230	NA	10011173.98	Doubtful	30-08-2023	1.An extent of Ac. 5.00 cents site in R.S.No.154 situated at Mehar Nagar village and Gram Panchayat, Pochampally Mandal, Nalgonda District (old), Yadadri-Bhuvanagiri District (new), Telangana State in the name of Sri Satti Gangi Reddy, S/o Sri Veer Reddy (Doc No: 8330/2006)  Bounded By: North: Neighbour Land South: Land in Sy No.155 East: Land in Sy No.155 West: Meharnagar Village Road  2. An extent of Ac. 5.00 cents site in R.S.No.154 situated at Mehar Nagar village and Gram Panchayat, Pochampally Mandal, Nalgonda District (old), Yadadri-Bhuvanagiri District (new), Telangana State in the name of Sri Satti Gangi Reddy, S/o Sri Veer Reddy (Doc No: 8332/2006)  Bounded By: North: Neighbour Land South: Land in Sy No.155 East: Land in Sy No.155 West: Meharnagar Village Road	Sri Satti Gangi Reddy
6274	VISAKHAPATNAM	BHIMAVARAM	Bhimavaram UBI	ANDHRA PRADESH	MALLULA VENKATESWARA RAO	NA	S/o Dharma Rao D.No. 1-86/1, Mula Lanka Village, Kalidindi Mandal, Krishna District Krishna District, Andhra Pradesh-521344	NA	9999998.08	Doubtful	30-08-2023	1.An extent of Ac. 5.00 cents site in R.S.No.154 situated at Mehar Nagar village and Gram Panchayat, Pochampally Mandal, Nalgonda District (old), Yadadri-Bhuvanagiri District (new), Telangana State in the name of Sri Satti Gangi Reddy, S/o Sri Veer Reddy (Doc No: 8330/2006)  Bounded By: North: Neighbour Land South: Land in Sy No.155 East: Land in Sy No.155 West: Meharnagar Village Road  2. An extent of Ac. 5.00 cents site in R.S.No.154 situated at Mehar Nagar village and Gram Panchayat, Pochampally Mandal, Nalgonda District (old), Yadadri-Bhuvanagiri District (new), Telangana State in the name of Sri Satti Gangi Reddy, S/o Sri Veer Reddy (Doc No: 8332/2006)  Bounded By: North: Neighbour Land South: Land in Sy No.155 East: Land in Sy No.155 West: Meharnagar Village Road	Sri Satti Gangi Reddy
6275	VISAKHAPATNAM	BHIMAVARAM	Edla Bazar	ANDHRA PRADESH	Pulaparthi Alivelu Mangatayaru	Mr Pulaparthi Venkateswara Rao	Mr Addala Nageswara Rao H No: 2-55 Swarnandhra Engg. College Road Sitharampuram South Narsapuram Mandal West Godavari , AP - 534280	W/o Mr P. Venkateswara Rao H No: 2-55 Swarnandhra Engg. College Road Sitharampuram South Narsapuram Mandal West Godavari , AP - 534280	1296207.00	Doubtful	31-03-2023	3. An extent of Ac. 7.10 cents site in R.S.No.158/A situated at Mehar Nagar village and Gram Panchayat, Pochampally Mandal, Nalgonda District (old), Yadadri-Bhuvanagiri District (new), Telangana State in the name of Sri Satti Gangi Reddy, S/o Sri Veer Reddy (Doc No: 8330/2006)  Boundaries: East : Site of Addala Srihari South : Site of executants West : Site of Alla Bharathi Lakshmi North : 15 feet width of joint way	Mr Pulaparthi Venkateswara Rao

Display of information - Secured assets possessed under the SARFAESI Act, 2002													
Sl no	ZO	RO	BRANCH	STATE	BORROWER NAME	GUARANTOR NAME (WHEREVER APPLICABLE)	REGISTERED ADDRESS OF THE BORROWER	REGISTERED ADDRESS OF THE GUARANTOR(Wherever applicable)	Outstanding Amount ( In Rs)	Asset Classification	Date of Asset Classification	Details of security possessed	Name of the Title Holder of the security possessed
6276	VISAKHAPATNAM	BHIMAVARAM	Budhavaram Market UBI	ANDHRA PRADESH	Baswani Swamji	NA	Mr BASWANI POTHURAJU	S/o Pothuraju D No: 1-35, Near Thupan Building Kothapusalamarru Village LOSARIGUTLAPADU Bhimavaram Mandal West Godavari Dist. AP	2734840.72	Doubtful	19-04-2022	An extent of middle 405.3 Square yards of vacant site out of southern side 1695.10 Square yards out of Eastern side Ac 0.55 Cents out of Western side Ac 3.05 cents out of Ac 3.55 Cents out of Western side Ac 8.55 Cents out of total Ac 10.55 Cents as Ac 3.00 Cents being full extent in RS No 583/A and Ac 7.55 cents being full extent in RS No 579/2 situated at Near D No 25-9-225, Gollavanithippa Road, Bhimavaram Municipal Area, West Godavari District, AP - 534201 in the name of Baswani Swamiji s/o Pothuraju and Bounded by  East: Site of Baswani Kanaka Durga West: Site of Rebba Babu Rao North: 30 Ft Wide common lane South: Land belongs to Sri Himeswara Swamy Temple	Baswani Swamji
6277	VISAKHAPATNAM	BHIMAVARAM	Perupalem eAB	ANDHRA PRADESH	POTHULA VEERA VENKATSARVESWAR RAO	Mr. Pothula Satish	Mr. Melam Pitchi Babu	S/o Venkateshwara Rao HNo:7-155, Kondavarimerka, Perupalem, Mogalthur Mandal, West Godavari Dist, AP-534281.	391003.00	Doubtful	09-12-2022	Residential building in an extent of 217.80 sq yds situated in DNo:7-155, RSNo.341/3, Perupalem Village, Mogalthur Mandal, West Godavari Dist, AP held in the name of Mr. Pothula Veera Venkata Sarveshwara Rao.  Bounded by: North: Site of the Pothula Venkateswara Rao East: Site of Sattineni Ramalakshmi South: Site of Durga Rao and Pothula Ranga Rao West: Site of Pothula Ranga Rao	POTHULA VEERA VENKATSARVESWAR RAO
6278	VISAKHAPATNAM	BHIMAVARAM	Budhavaram Market UBI	ANDHRA PRADESH	MULLI VEERA RAGHAVAMMA	NA	Mr. Mulli Lakshmi Narsimha Murthy	w/o Lakshmi Narasimha Murthy Dno 20-11-138 Rest House road , Near Ramalayam, Bhimavaram, West Godavari District A.P	4509974.02	Doubtful	30-04-2023	An extent of 96.8 Sq Yrds of site including building under DNo 20-11-138 situated at Bhimavaram, West Godavari District, AP in the name of Mrs. Mulli Veera Ragavamma w/o Lakshmi Narasimha Murthy.  Boundaries: EAST : House of B Narasimhulu SOUTH : House part of Jhansi Ratnam WEST : Rest House Road NORTH : Way	MULLI VEERA RAGHAVAMMA
6279	VISAKHAPATNAM	BHIMAVARAM	MARTERU	ANDHRA PRADESH	SLDG AQUA FOODS	NA	1. Sri. DUSANAPUDI RAMA KRISHNA (Managing Partner), 2. Smt. GUDDATI LAKSHMI NARASAMMA (Partner), 3. Sri. GUDDATI YEDUKONDALU	Mg. Partner: Sri. Dusanapudi Rama Krishna D. No:24-11-26, S1, Divya Sai Apartment, Near BSNL Office, Court Street, Bhimavaram, W.G. Dist., A.P - 534202	22669000.00	002	10-01-2024	Property No.1: (Regd. Sale Deed Doct. No.150/2014 dated 08.01.2014 of Bhimavaram S.R.O.) Residential Flat with Flat No: S1, of 1250 sq. ft. plinth area including common area, in Second Floor, an undivided share of 44.26 sq. yards in Divya Sai Apartment (G+3 building) constructed in an extent of 435.6 sq. yards, bearing Door no:24-11-27, 33th Ward (old 1st Ward and New 35th Ward), in R.S. No.441/A1, in Bhimavaram Municipality, Bhimavaram Mandal and S.R.O. limits, West Godavari Dist. in the name of Sri. Guddati Yedukondalu S/o Guddati Subbarao. Boundaries of the Site East: Site of Jonnavithula Venketeswara Sarma South: Quarters of Telephone Department West: House of Dasika Ram Mohana Rao North: Municipal Road Boundaries of the Flat No: S1 East: Site of Jonnavithula Venketeswara Sarma South: Flat No. S1 & S2 West: House of Dasika Ramamohana Rao North: Municipal Road Property No.2: (Regd. Sale Deed Doct. No.3608/2013 dated 24.06.2013 of Bhimavaram S.R.O.) Residential site of an extent of 295 sq. yards out of Ac.2-00 cts from out of full extent of Ac 27-26 cts. nearest Door No: 25-9-245 Plot	Property No.1: Sri. Guddati Yedukondalu, Property No.2: Sri. Guddati Yedukondalu, Property No.3: Sri. Guddati Yedukondalu



Display of information - Secured assets possessed under the SARFAESI Act, 2002													
Sl no	ZO	RO	BRANCH	STATE	BORROWER NAME	GUARANTOR NAME (WHEREVER APPLICABLE)	REGISTERED ADDRESS OF THE BORROWER	REGISTERED ADDRESS OF THE GUARANTOR(Wherever applicable)	Outstanding Amount ( In Rs)	Asset Classification	Date of Asset Classification	Details of security possessed	Name of the Title Holder of the security possessed
6280	VISAKHAPATNAM	BHIMAVARAM	Palakkol UBI	ANDHRA PRADESH	ELIPINA JOHN VIJAYAKAR	NA	Mr. Katta Satya Bindhu	S/o Chinna Subba Rao DNo: 15-10-10 Bapuji Nagar, Kovvur, West Godavari Dist-534350	4978424.36	Doubtful	30-03-2022	All that part and parcel of the property consisting of EM of vacant plot situated at Tadepalligudem SRO, tadepalligudem mandal, West Godavari, Kondruprolu, revenue village, called Bandhakavi vari pamu in RS No. 310 in an extent of AC 1.23 cents in RS No.309/1 an extent AC 0.91 cents land converted as non-Agriculture land through RDO of Eluru D. Dis No 1882/2014 (SDT) dt 24.11.2014.  Item No: 1 Residential plot No. 1 extent of 299.48 sq yds Boundaries of property: East: Site of Plot No. 4-7-45" South: 30 feet width of road 39'-2" West: Land of tallapragada venkayya 75-0" North: Others land 33"-0"  Item No: 2 Residential plot No. 2 extent of 220.48 sq yds Boundaries of property: East: Site of Plot No. 3-46"-0" South: Others Land 45'-5' West: Land of tallapragada venkayya 45-2" North: 30 feet Road 41'.8" Sft  Item No: 3 Residential plot No. 3 extent of 169.87 sq yds Boundaries of property: East: Site of Plot No. 6 46'-8" South: Others Land 33'-0"	ELIPINA JOHN VIJAYAKAR
6281	VISAKHAPATNAM	BHIMAVARAM	Palakkol UBI	ANDHRA PRADESH	BAINAPALEPU ESWARA DURGA PRASAD	NA	BARRI JAYARAJU	S/o. Naga Raju D.No.3-16-1/2 Rajakula Street, Sivaraopet BHIMAVARAM - 534202	5509083.86	Doubtful	30-06-2020	All that part and parcel of the property consisting of An Extent of 508 Sq. Yards of vacant Residential site at R.S. No.178, Near Door No. 47-2-129 T.S.NO.424 old ward No. 27, New Ward No. 18 Situated at palakkollu Muncipal Area, Palakol Mandal in the Name Of Barre Jaya Raju,with in the registration Sub-District_Palakkol_and District_W.G.Dist which is bounded by: On the North by: Lay out road belongs to Palaparthi Nageswara Rao and other On the East by : Site of Barri Kumaraswamy On the South by: Site of Ramanjula Vinoda Sastry and others On the West by: Site of Ramanjula Vinoda Sastry and others	BARRI JAYARAJU
6282	VISAKHAPATNAM	BHIMAVARAM	Palakkol UBI	ANDHRA PRADESH	BARRI KUMARA SWAMY	NA	Mrs. Barri Sri Venkataramana	S/o.Barri Gantaiah H.No. 6-194, Pedda Road Modi Kalavapudi Post,West Godavari Dist.534236.	5492420.00	Doubtful	30-06-2020	All that part and parcel of the property consisting of An Extent of 504 Sq.yds of vacant residential site at R.s.No.178, Near Do.No. 47-2-129 Palakollu municipal Area, Palakollu Mandal West Godavari Dsit. 534260 in the name of Mr.Barri Kummar Swamy S/o Barri Gantaiah.  Bounded by: On the North by: Land of P. Nageswara Rao & others & Layout Road On the East by : Land of P. Veerraju and others On the South by: Land of R.Vinodasastry & others On the West by: Land of B. Jaya Raju	BARRI KUMARA SWAMY
6283	VISAKHAPATNAM	BHIMAVARAM	Kakaraparru eAB	ANDHRA PRADESH	BODDU NARASIMHA MURTHY	Mr. Boddu Prasad	Mr. Velpuri Veera Venkata Satyanarayana	S/o Boddu Raja Rao HNo: 7-180, Ilaparru Road, Siddantham, Penugonga Mandal, W G Dist	409450.28	Doubtful	16-04-2023	Item No: 1  All that property consisting of 135 sq yds RSNo.260/1 DNO 7-180/1 Siddantham Village, Penugonmda Mandal, Penugonda Sub Division West Godavri District held in the name of Mr. Boddu Narasimha Murthy  Which is bounded by: On the North by: Site sold by the vendors to Mrs Boddu Vijaya-54'10" On the East by: Wall of the purchaser-21'10" On the south by: Site sold to purchaser by Mrs Kola Eswaramma & others-55'8" On the West by: Wall of Mr. Manepalli Nagapandu & Site of Mrs Kolla Eswaramma & Others  Item No: 2  All that property consisting of 35 sq yds RSNo.260/1 DNO 7-180/1 Siddantham Village, Penugonmda Mandal, Penugonda Sub Division West Godavri District held in the name of Mr. Boddu Narasimha Murthy  Which is bounded by: On the North by: Site sold to Purchaser to the purchaser by Mrs. Meduri Subamma & another-55'8" On the East by: Wall of the purchaser-6' On the south by: Site of vendor-55'8"	BODDU NARASIMHA MURTHY

Display of information - Secured assets possessed under the SARFAESI Act, 2002													
Sl no	ZO	RO	BRANCH	STATE	BORROWER NAME	GUARANTOR NAME (WHEREVER APPLICABLE)	REGISTERED ADDRESS OF THE BORROWER	REGISTERED ADDRESS OF THE GUARANTOR(Wherever applicable)	Outstanding Amount ( In Rs)	Asset Classification	Date of Asset Classification	Details of security possessed	Name of the Title Holder of the security possessed
6284	VISAKHAPATNAM	BHIMAVARAM	Budhavaram Market UBI	ANDHRA PRADESH	YERRAMSETTI GOWTHAMI	NA	Mr. Tadi Venkateswara Reddy	W/o Rajesh, D.no :15-21-10A, Pasupuletivari Veddi, Near Fire Station, Bhimavaram, West Godavari, A.P	1249703.90	Doubtful	30-10-2023	An extent of 193.6 sq. yards of site out of 585.27 sq. yds in plot no.36 under Approved lay out DTPLP No.172/2013/R in R.S No. 403/1B, 405/5,424/1B and situated at near D.no.3-142, Srungavruksham Village, Palakoderu Mandla,West Godavari,held in the name of Mrs. Yerramsetti Gowthami and Bounded as follows: On the North : Plot No.36; On the South : Site of Yerramsetti Rajesh 198.07 Sq. Y On the East : Site of Plot No.23 and 24 On the West : 80” ft Width C.C Road	YERRAMSETTI GOWTHAMI
6285	VISAKHAPATNAM	BHIMAVARAM	Budhavaram Market UBI	ANDHRA PRADESH	YERRAMSETTI SIVAPRASAD	NA	Mr. Meka Siva Prasad	S/o Mohana Rao D No 15-21-10a, Pasupuleti vari Street, Near Fire Station, Bhimavaram, West Godavari District A.P-534201	1982784.76	Doubtful	31-03-2023	An extent of 193.6 Sq Yds Site in Plot No 36 Under Approved Layout D.T.P.L.P NO.172/2013/R in R.S.NO.406/1B, 406/5, 424/1B And 424/2 Situated at Near Door No 3-142 Srungavruksham Village West Godavari District AP in the name of Mr. Yerramsetti Siva prasad s/o Mohana Rao Boundaries :  EAST : Site of Plot No 23 and 24 SOUTH : Site of Yerramsetti Gowthami Plot No 36 WEST : 80-00 ft Width C.C Road NORTH : Site of Plot No 35	YERRAMSETTI SIVAPRASAD
6286	VISAKHAPATNAM	BHIMAVARAM	Budhavaram Market UBI	ANDHRA PRADESH	SIMHADRI JALADURGA	NA	Mr Simhadri Venkata Narasimharao	W/o Venkata Narasimharao, Door No.15-137/1, Gollagudem Village Mogalthuru Mandal, West Godavari District, Andhra Pradesh	2307267.50	Doubtful	30-08-2021	An extent 242 sq yds of site in R.S NO.501/9 situated at D.NO. 15-137 Mogalthuru village and mandal west Godavari district A.P in the name of Simhadri Jaladurga W/o Venkata Narasimha Rao  Bounded By: East: site of Skthri Mothi Ram Singh South: site of claimant this number site (Place of owner) West: Site of Pattapu Musalayya North: Site of Gunda Veeraswamy	SIMHADRI JALADURGA
6287	VISAKHAPATNAM	BHIMAVARAM	Budhavaram Market UBI	ANDHRA PRADESH	SIMHADRI POTHURAJU	NA	Simhadri Rama Kishore	S/o PanduRangarao, Door No.15-138, Gollagudem Village, Mogalthuru Mandal, West Godavari District, AP.	2463153.92	Doubtful	28-02-2021	An extent of 242 sq yards of site in RS No.501/9 situated at Near Door No.15-137, Mogalthuru Village and Mandal West Godavari District, AP in the Name of Simhadri Rama Kishore S/o Venkata Narasimha Rao and Bounded as follows: On the North : site of k. Suresh Babu; On the South : site of Simhadri Jala Durga, On the East : Site of Thota Lingeswara Rao; On the West : Site of Pattapu Musalayya	Simhadri Rama Kishore
6288	VISAKHAPATNAM	BHIMAVARAM	Budhavaram Market UBI	ANDHRA PRADESH	TIRUMALA BHAVANI	NA	1. Mrs. Lakku Satya Kumari, 2. Mr. Akula Satyanarayana	W/o Ramanujaneyulu DNo.2-164/4, Kalipatnam Village, Ranga Statue Centre, Mogalthur Mandal, West Godavari Dist,AP	2079024.00	Doubtful	31-03-2023	An extent of Ac 0.20 cents or 968 sq yds of site from out of Ac 0.85 cents from out of full extent Ac 3.07 cents in RSNo.5/7 situated at near DNo.2-168, Muthyalapalli Village, Mogalthur Mandal, West Godavari in the name of Ms. Tirumala Bhavani D/o A Satyanarayana  Bounded by: North: Remaining Property of Vendor East: Road South: 12” Wide Road West: Missamma Hospital	TIRUMALA BHAVANI
6289	VISAKHAPATNAM	BHIMAVARAM	Budhavaram Market UBI	ANDHRA PRADESH	AKULA BALAJIGANESH	NA	Mr. Linga Yeshu Babu	S/o Satyanarayana DNo: 2-168, Kothata, Mutyalapalli Village, Mogalthur Mandal, West Godavari Dist	2072657.28	Doubtful	30-06-2020	An extent of Ac 0.10 cents or 484 sq yds of site from out of Ac 0.85 cents from out of full extent Ac 3.07 cents in RSNo.5/7 situated at near DNo.2-168, Muthyalapalli Village, Mogalthur Mandal, West Godavari in the name of Mr. Akula Balaji ganesh S/o Satyanarayana  Bounded by: North: 12’-0” wide joint Road East: Road South: Property belongs to A Satyanarayana West: Missamma Hospital	AKULA BALAJIGANESH
6290	VISAKHAPATNAM	BHIMAVARAM	Budhavaram Market UBI	ANDHRA PRADESH	ANDE RAMA MOHANA RAO	NA	Mr.Andey Srinivasa Manikyala Rao	s/o Subba Rao D.No.23-7-48/1,Chinna Maseedu Veedhi,Lanchila Revu,Bhimavaram-534201 West Godavari Dt. AP.	2449065.66	Doubtful	27-02-2023	All that part and parcel of property consisting of Vacant Site to an extent of 387.2 Sq Yards out of southern side ac 0.16 cents in RS No.152/2,3,4 & 169/1,2,3,4, situated at near D.No.4-2-28, Bhimavaram held in the name of Mr.Andey Rama Mohana Rao bounded by:  On the North by: Joint Way On the East by: Site of Chinnimilli Mohana Rao On the South by: Site of Ande Srinivasa Manikyala Rao On the West by: 20 ft wide road	ANDE RAMA MOHANA RAO

Display of information - Secured assets possessed under the SARFAESI Act, 2002													
Sl no	ZO	RO	BRANCH	STATE	BORROWER NAME	GUARANTOR NAME (WHEREVER APPLICABLE)	REGISTERED ADDRESS OF THE BORROWER	REGISTERED ADDRESS OF THE GUARANTOR(Wherever applicable)	Outstanding Amount ( In Rs)	Asset Classification	Date of Asset Classification	Details of security possessed	Name of the Title Holder of the security possessed
6291	VISAKHAPATNAM	BHIMAVARAM	Budhavaram Market UBI	ANDHRA PRADESH	ANDEY SRINIVASA MANIKYALA RAO	NA	Mr. Ande Rama Mohana Rao	s/o Subba rao, D.No.23-7-51,Chinna Maseedu Veedhi,Lanchila Revu,Bhimavaram - 534201 West Godavari Dt. AP.	2416058.27	Doubtful	27-02-2023	Vacant site in an extent of 387.20 sq yds situated near DNO.4-2-28, RSNo.152/2,3,4 & 169/1,2,3,4, Bhimavaram Municipal Area,Bhimavaram Mandalam,west Godavari District, Andhra pradesh in the name of Mr. Andey Srinivasa Manikyala Rao  Bounded by: On the North by: site of Andey Rama mohana Rao On the East by: site of Chinimilli Mohana Rao On the South by: Land of Paluri Lakshmi Narasimha Rao On the West by: 20 ft width Road	ANDEY SRINIVASA MANIKYALA RAO
6292	VISAKHAPATNAM	BHIMAVARAM	Budhavaram Market UBI	ANDHRA PRADESH	CHENNURI SATYANARAYANA	NA	Simhadri Venkata Narasimha Rao	S/o Rambraham, D.no :5-137, Kalipatnam village , Mogalthuru Mandal West Godavari. A.P	4610924.00	Doubtful	30-08-2021	An extent of Ac.0.08 cents or 388 Sq Yds of site out of full extent of Ac 7.27 Cents in RS No 491/2 (old RS No 490) situated at D No 15-138 Mogalthuru Village and Mandal, West Godavari, A.P in the name of Simhadri Venkata Narasimha Rao S/o Panduranga Rao  (Property description as specified in the 972/1996 Sale Deed dated 29-05-1996)  Boundaries for 1ST ITEM 242 Sq Yds On the North : Road On the South : House Site of Parnal Kasiviswanadham On the East : Shed of Simhadri Pothuraju and second item site On the West : Site of Veera Pandu Ranga Rao  Boundaries for 2nd ITEM 146 Sq Yds On the North : Road On the South : Shed of Simhadri Pothuraju On the East : Main Road through Bhimavaram On the West : House site of 1ST Item	Simhadri Venkata Narasimha Rao
6293	VISAKHAPATNAM	BHIMAVARAM	Ilapakurru UBI	ANDHRA PRADESH	KANAPARTHI SATYANARAYANA	NA	Mrs. Yatham Hiranya Sridevi	S/O Veera Babu, D.No:21-11-9/A,28th Ward, Saduvu Gari Street, Bhimavaram,Ap-534201	1437989.96	Doubtful	31-03-2023	An Extent Of 87.05 Sq Yds Of site Situated at Rs No. 502/2 , Veeravasaram, Veeravasaram Mandal, WG Dist., With Nearest Door No. 7-58 and bounded by as follows:  On the East by : Panchayat Road 24.8" On the South by : House Site Of Maddala Ratna Kumari 31-9" On the West By : Site Of Kamiseti Koteswara Rao 24.6" On the North By : Wall Of Maddala Harinadh Babu 32-00"	KANAPARTHI SATYANARAYANA
6294	VISAKHAPATNAM	BHIMAVARAM	Gollavanithippa eAB	ANDHRA PRADESH	M/S SAI HARISHITA TRADERS	Mr. UNDAPELLI GOPALA RAYUDU	Mr. DASARI VENKATA MALLIKARJUNA RAO	Proprietor: Mr. Undapalli Gopalarayudu D.NO:1-392, Canal Road, Gollavanitippa, W.G. Dist., A.P-534239	625451.00	002	09-04-2023	An extent of 289 sq. yards of site with a R.C.C building bearing old D.No:1-392 and new D.No:4-63, out of western 913 sq. yards in 1904 sq. yards out of Ac.0.50 ½ cents comprising of Ac.0.83 cents in R.S. No.108/1B and Ac.0.78 cents out of Ac.2.20 cents in R.S. No.108/3, Gollavanitippa village & Gram Panchayat area, Hamlet of Losarigutlapadu village, Bhimavaram Mandal & Sub-division, W.G Dist., AP in the name of Mr. Undapalli Gopalarayudu bounded by,  East : Joint lane - 53'6" South : Site of Undapalli Peddiraju - 48'6" West: Site of Kothapalli Pandu & Ravuri Satyanarayana - 53' North: Site of Undapalli Satyanarayana - 49'	Mr. UNDAPELLI GOPALA RAYUDU

Display of information - Secured assets possessed under the SARFAESI Act, 2002													
Sl no	ZO	RO	BRANCH	STATE	BORROWER NAME	GUARANTOR NAME (WHEREVER APPLICABLE)	REGISTERED ADDRESS OF THE BORROWER	REGISTERED ADDRESS OF THE GUARANTOR(Wherever applicable)	Outstanding Amount ( In Rs)	Asset Classification	Date of Asset Classification	Details of security possessed	Name of the Title Holder of the security possessed
6295	VISAKHAPATNAM	BHIMAVARAM	Palakol eAB	ANDHRA PRADESH	DEVARAPALLI RAMA KRISHNA	Smt. DEVARAPALLI LAKSHMI TULASEE	Mr. DEVARAPALLI SWAMY NAIDU CHAKRAVARTHY	S/o Desaraao, Flat No.402, 4th Floor, Bradipeta Bypass Road, Swapna Lake View, Palakol-534260	2225040.59	Doubtful	04-10-2023	Property No.1: The vacant site with an extent of 160.4.0 sq. yards in the Plot No.11B, bearing R.S. No.34, T.S. No.77 of approved layout L.P. No.753/84, of Sri. Deavarapalli Ramakrishna S/o Desaraao, at A V S Colony, Palakol Municipality, W.G. Dist., AP bounded by East: D share of East allotted to Devarapalli Swamy Naidu Chakravarthi ...38'-0" ft. South: 12 B Plot belonging to Penmatsa Sai Babu ...38'-06" ft. West: 33 feet width layout Road ...38'-0" ft. North: C share allotted to Devarapalli Veera Venkata Satyanarayana ...37'-06" ft. Property No.2: The vacant site with an extent of 161.5.09 sq. yards in the Plot No.10B, bearing R.S> No.34, T.S. No.77 & 112 of approved layout L.P. No.753/84, of Sri. Deavarapalli Ramakrishna S/o Desaraao, at A V S Colony, Palakol Municipality, W.G. Dist., AP bounded by East: Site belonging to Devarapalli Govindaraju in the Plot ...39'-0" ft. South: Site belonging to Devarapalli Ramakrishna 11B ...37'-06" ft. West: 33 feet width layout Road ...39'-03" ft. North: Municipal reserve site ...36'-09" ft.	DEVARAPALLI RAMA KRISHNA
6296	VISAKHAPATNAM	BHIMAVARAM	DAGGULURU eAB	ANDHRA PRADESH	KOMMULA NAGESWRI	Sri. KOMMULA DINESH BABU	Sri. RANKIREDDY HEMACHANDRARAO	W/o Trinadha Babu, D. No.4-105, Sivadevunichikkala, Palakol-534260	617000.00	002	19-08-2023	Vacant residential land to an extent of 142-1-080 sq. yards (123-4-80 sq. yds + 18-6-0 sq. yds) at R.S. No.193/2, T.S. No. 706/2, Plot No.4, old Ward No. 17, new Ward No. 26, nearest Door No.27-2-16, Vinukonda vari thota, Palakollu, West Godavari Dist. in the name of Smt. Kommula Nageswari bounded by, Item No.1 (123-4-80 sq yds) East: Part of site of Konijeti Lakshmi Tayaru and Item No.2 West: Site of Chodiseti Nageswara Rao and Vallabhu Rambabu North: Wall of Inukonda Venkata Lakshmi W/o Venkata Ratnam South: Wall of Gandhi Satyavathi and Devarapu Balaji Rao Item No.2 (18-6-00 sq yds) East: Road West: Item No.1 North: Wall of Inukonda Venkata Lakshmi W/o Venkata Ratnam South: Site of Konijeti Lakshmi Tayaru	KOMMULA NAGESWRI
6297	VISAKHAPATNAM	BHIMAVARAM	Narasapur eAB	ANDHRA PRADESH	Sri. SADANALA RADHAKRISHNA	Smt. SADANALA LAKSHMI SUJATHA	NA	S/o Satyanarayana, D. No.1-23, Near Bandi Mutyalamma Temple, Mutyalapalli, Mogaltur Mandal, W.G. Dist. - 534281	2523589.00	Doubtful	23-01-2024	Residential Flat bearing Flat No.303 belonging to Sri. Sadanala Radhakrishna situated in 2nd Floor, in Aditya Empire Apartment constructed in an extent of 36 sq. yards of undivided share out of total 678-8 sq. yards, old D. No.4-1-25, R.S. No.53/1, 6th Ward, Kovela Street, Narasapur Mandal & SRO, W.G. Dist. with all joint facilities and car parking area. Boundaries of the Site: East: House and Site of Bandaru Patel Raja Naidu, G Rama Rao and Others West: Site of Acharyulu Auditor Rammohan North: 40 ft. Road South: House and Site of Vannemreddy Swamiji, Pachamatla Satyanarayana Raju, G Rama Rao and others Boundaries of the Flat: East: Corridor and Staircase West: Joint open space North: Joint open space South: Joint open space	Sri. SADANALA RADHAKRISHNA

Display of information - Secured assets possessed under the SARFAESI Act, 2002													
Sl no	ZO	RO	BRANCH	STATE	BORROWER NAME	GUARANTOR NAME (WHEREVER APPLICABLE)	REGISTERED ADDRESS OF THE BORROWER	REGISTERED ADDRESS OF THE GUARANTOR(Wherever applicable)	Outstanding Amount ( In Rs)	Asset Classification	Date of Asset Classification	Details of security possessed	Name of the Title Holder of the security possessed
6298	ISAKHAPATNAM	BHIMAVARAM	Palakkol UBI	ANDHRA PRADESH	Sri. SIRRA VIJAY RAJ KUMAR	Smt. SIRRA SREE DEVI	Sri. KASA KUMARASWAMI	S/o George D. No: 14-10-7/5, Tholeti vari veedhi, Royapeta, Narasapur, W.G. Dist., A.P - 534275	2675222.65	Doubtful	30-04-2023	Residential Flat bearing Flat No. C4 in an extent of 1018.70 sq. feet constructed area with car parking and common areas with all easementary rights, in Gayathri Towers with Silt+Ground+First+Second floor, in an undivided and unspecified share of an extent of 37.75 sq. yards out of 755-55 sq. yards, in D. No:14-10-12, in R.S. No.52/1, Assessment No.5892 (old), Assessment No.2956 (new), in 21st ward (old), 19th ward (new), Royapeta, Narsapur Municipal area, Narsapur Mandal & SRO limits, W.G. Dist. in the name of Smt. Sirra Sree Devi. Boundaries of the Site East: Wall of Pithani Sambayya - 85'-0" South: Site of Kappala Subaray Prasanna Kumar, Gavara Peddiraju, Gavara Satyanarayana, Kappala Susil Kumar and Bharathi Pedda Venkanna - 80'-0" West: Wall of Tailor High School - 85'-0" North: Rajaveedhi- 80'-0" Boundaries of the Flat East: Open to sky South: Open to sky West: Corridor North: Flat No. C1	Smt. Sirra Sree Devi
6299	ISAKHAPATNAM	BHIMAVARAM	Palakkol UBI	ANDHRA PRADESH	Shri. TENNETI SYAM BABU	NA	NA	S/o Samson, D.No:5-34, Jinnuru chakirevu gunta, Poduru Mandal West Godavari Dist., A.P - 534265	991375.25	002	28-09-2023	RCC roof 1st floor building bearing D. No:5-34 (as per tax receipts) in an extent of 170-00 sq. yards in R.S. No.60/11 situated at Chakirevu Gunta village H/o Jinnuru, Palakol Mandal & S.R.O. limits, West Godavari Dist. in the name of Sri. Tenneti Syam Babu bounded by, East: Site of Dondapati Vajramma33'-0" West: Boundary wall of Tenneti Samsonu33'-0" North: Panchayathi Cement Road46'-3" South: Sirra Samyelu46'-3"	Sri. Tenneti Syam Babu
6300	ISAKHAPATNAM	BHIMAVARAM	Budhawaram Market	ANDHRA PRADESH	Smt. RAVURI VANI	Sri. RAVURI RAJA BABU	Sri. SHAIK SALEEM	D No:1-2-33, Katrevani Gunta,Sivaraopeta, Bhimavaram,W.G. Dist., A.P - 534202	2659216.00	002	29-10-2023	An extent of 80.2 Sq. Yards or 67 sq. mts. of Site in the South of Ac.0-03 ½ cents out of West of Ac.0-05 cents, out of the South of Ac.0-17 cents with RCC Building in R.S. No. 13/5, bearing D. No: 5-87 situated at Rayalam Village, Bhimavaram Mandal, West Godavari Dist., A.P - 534202	1. Sri. Ravuri Rajababu, S/o Ramachandra Rao and 2. Smt. Ravuri Vani, W/o Ravuri Rajababu
6301	ISAKHAPATNAM	BHIMAVARAM	SAJJAPURAM	ANDHRA PRADESH	BANDARU ACHIYYA	BANDARU SUBBARAO	BANDARU RANI	D.No:18-60/1, Nimmathota, Vundrajavaram, W.G. Dist. - 534216	1016070.00	002	06-08-2023	RCC roof residential building bearing Door No:18-60, in an extent of 151.25 sq. yards or Ac.00-03 1/8 cts existing in Ac.00-73 cts, in R.S. No:142/4 of Undrajavaram village & Mandal, Tanuku Sub-division and S.R.O limits, West Godavari Dist., A.P	1. Sri. Bandaru Subbarao and 2. Sri. Bandaru Achiyya
6302	ISAKHAPATNAM	BHIMAVARAM	Edla Bazar	ANDHRA PRADESH	BANDI MASENA RAO	NA	THUNGA NAGESWARA RAO	S/o Raghavulu,D. No:1-127/1, Kadimipunta, Gumparru, Elamanchili Mandal, W.G. Dist., AP-534266	3575929.35	002	29-10-2023	Residential G+2 building in an extent of Ac.0.10 cents i.e. 488-0-0 sq. yards, in Ac.0.34 cents, near D. No.5-25, in R.S. No.185-5, Gumparru Panchayat, Gumparru, Elamanchali Mandal, W.G. Dist., A.P	Bandi Masena Rao
6303	ISAKHAPATNAM	BHIMAVARAM	MOGALTHURU eAB	ANDHRA PRADESH	Barre Ramaswamy	Barre Nagalakshmi	Injeti Prakasa Rao	S/o Narasimhaswamy, DNo.16-65, Ramala Banda Garuvu, Mogalthur-534281	1343196.00	002	01-11-2023	RCC roofed building in a site of 484 sq yds at DNo.16-65 in RSNo.382/2 Ramalabanda, Garuvu, Mogalthur	Barre Ramaswamy
6304	ISAKHAPATNAM	BHIMAVARAM	SME Branch	ANDHRA PRADESH	KANAKA DURGA RAO MUNGANDA	NA	1) LAKSHMANA MOHAN RAO BARMA and 2) BUNNY MUNGANDA	S/o Late Venkata Siva Rao,D. No.7-7-22/4, FCI Colony Road,Narasiah Agraharam, Bhimavaram,W.G. Dist., A.P - 534202	870065.75	002	31-10-2023	All that part and parcel of 333.78 sq. yards or 279.09 sq. mts site in R.S. No.148 and Plot No.30, with a workshop building, Nearest D. No: 8-7-140, situated at Bhimavaram, Bhimavaram Municipality & Mandal, Gunupudi S.R.O. limits, W.G. Dist	Kanaka Durga Rao Munganda
6305	Visakhapatnam	Kakinada	RAMACHANDRAPURAM	ANDHRA PRADESH	1. M/s Sri Sri Amrutha Restaurant & Bar, 2. Proprietor of M/s Sri Sri Amrutha Restaurant & Bar,	Sri Nandula Jaya Prakash Naidu	D. No. 22-3-22A/1, Main Road, Near Old Bus Stand, Ramachandrapuram-533255, E.G. DISTRICT, AP (Borrower Firm).	D. No. 22-3-22A/1, Main Road, Near Old Bus Stand, Ramachandrapuram-533255, E.G. DISTRICT, AP	1808066.00	Sub standard	9.10.2023	All That Piece and Parcel of Residential Vacant Site an extent of 311.11 sq.yds, R.S.No. 256/4, Block No. 30, Near D.No. 30-3-17/1, Thotavari Street, Near Sai Baba Temple, Ramachandrapuram, East Godavari District, A.P., HELD IN THE NAME OF Mr. Nandula Jaya Prakash Naidu	Mr. Nandula Jaya Prakash Naidu

Display of information - Secured assets possessed under the SARFAESI Act, 2002													
Sl no	ZO	RO	BRANCH	STATE	BORROWER NAME	GUARANTOR NAME (WHEREVER APPLICABLE)	REGISTERED ADDRESS OF THE BORROWER	REGISTERED ADDRESS OF THE GUARANTOR(Wherever applicable)	Outstanding Amount ( In Rs)	Asset Classification	Date of Asset Classification	Details of security possessed	Name of the Title Holder of the security possessed
6306	Visakhapatnam	Rajahmundry	RAJAMUNDRY	ANDHRA PRADESH	JUPUDY ASHOK BABU	MOOTHA GOPALA KRISHNA	S/O J VENKATESWAR RAO (LATE)7-18-1, T NAGARGODOOANDHRA PRADESH533101	S/O VENKATESWARLU,8-24-4/B, BLOCK NO 8,GANDHI NAGAR, SUBBARAO STREET KAKINADA,533003	6075000.00	Doubtful	25-12-2022	LAND AND BUILDING AT BANDARU VEEDHI,RAJAHMUNDRY	Jupudy ashok babu
6307	Visakhapatnam	Rajahmundry	DWARAPUDI	ANDHRA PRADESH	DEVI TEXTILES	KASTURI VARA LAXMI	PROP. KASTURI RAVI KUMAR SHOP NO. 71 M G N CDWARAPUDIDWARAPUDIAN DHRA PRADESH533341	W/O SURI BABU, VEMULAPALLY,DWARAPU DI-533341	4277561.03	sub-standard	28-05-2023	1. Residential Land and building situated at D.No.13-2, R.S no 295/1A, Block no:3,Near Vemulapalli church, Durgamma Temple, Sangayya Rice mill Street, Vemulapalli village, Dwarapudi with an extent of 264 (263.89) Sq yards 2. Residential Land and building D.No.15-242, Old D No: 5-247, R.S No 202/1, Block no:15, Near Anjaneya swamy Temple, Bore Street, Vemulapalli village, Dwarapudi with an extent of 217.80 Sq. Yards	Kasturi Vara Laxmi
6308	Visakhapatnam	Rajahmundry	DWARAPUDI	ANDHRA PRADESH	SRI VARALAKSHMI TEXTILES	1. Dandamudi Srihari Rao 2. Dandamudi Varalakshmi 3. Kottu Venkateswarlu	SHOP NO 194 MGNC COMPLEX DWARAPUDIMANDAPETA MANDAL EGDTDWARAPUDIANDHRA PRADESH533341	D. No.7-42, Kammavari Ramalayam Street, Kesavaram village - 533341	3724000.00	sub-standard	17-08-2023	1. RESIDENTIAL HOUSE AT MAINROAD,THORREDU,EAST GODAVARI 2. VACANT SITE AT NEAR MANDAPETA OVERBRIDGE CENTRE DWARAPUDI 3. RCC RESIDENTIAL BUILDING AT 4TH BLOCK,D NO:4-63/3 AT DWARAPUDI	1. Dandamudi Srihari Rao 2. Dandamudi Varalakshmi 3. Kottu Venkateswarlu
6309	Visakhapatnam	Rajahmundry	VEDURESWARAM	ANDHRA PRADESH	UPPALAPATI RAKESH KUMAR	NIL	DOOR NO 3-135/B CHAKALIPALEMVADREVUPALL I POST P GANNAVARAM MANDAL EGDTTATIPAKAANDHRA PRADESH533249	NA	2757000.00	sub-standard	04-08-2023	Land and building at AISWARYA NAGAR,CHIVATAM VILLAGE, UNDRAJAVARAM,WEST GODAVARI	Uppapapati Rakesh Kumar
6310	Visakhapatnam	Rajahmundry	Anaparthi	ANDHRA PRADESH	Prateek Industries	1. Srivatsavi Venkata Subba Raju 2.Nallamilli Ravindra Reddy 3. Karri Venkata Krishna Reddy	4-151 KAPAVARAM VILLAGE BICCAVOLU MANDALEG DIST APBICCAVOLEANDHRA PRADESH533343	D.No. 4-76, Velampeta, Balbhadrapuram Village, Biccavolu Mandal, East Godavari District	2751000.00	Doubtful	31.03.21	Residential vacant site of 3775.20 Sq.yds at Draksharama Village, Ramachandrapuram Village, East Godavari	Karri Venkata Krishna Reddy
6311	Visakhapatnam	Rajahmundry	MALKIPURAM	ANDHRA PRADESH	KALAGATA VERA NARASIMHA RAO	KANETI CHANDRA SEK HAR BABU	PO BOX NO 52294 JAMES BERRY AND ASSOCIATESDUBAI ARAB EMIRATESMALKIPURAMANDH RA PRADESH533253	S/O NARASIMHA MURTHY,4-154/2, MARRIPETA, MORI KALAVAGATTU,MALKIPU RAM533253	2646000.00	sub-standard	29-06-2023	Land and building at Sankarguttam village	Kalagata Veera Narasimha Rao
6312	Visakhapatnam	Rajahmundry	DWARAPUDI	ANDHRA PRADESH	KASTURI RAMADEVI	Sangisetty Narayanudu	W O KASTURI RAVI KUMARH NO 5 247 DIVAN THOTA VEMUALAPALLIDWARAPUDIA NDHRA PRADESH533341	D. No.1-21, Sattivari Street, Vemulapalli, Dwarapudi - 533341	2121000.00	sub-standard	29-08-2023	Same Property of M/s Devi Textiles	Kasturi Vara Laxmi
6313	Visakhapatnam	Rajahmundry	ARYAPURAM	ANDHRA PRADESH	MURLA NAGAVEERA PRABHAKARRAO	MUNGARI CHITTI BABU	S/O BHASKAR RAO, NEAR FDLLOUR MILLADDATEEGALA, E G DISTADDATHEEGALAANDHRA PRADESH533428	S/O BABU RAO (LATE), 1-91,GONDOLU(VI/PO),AD DATEEGALA,533428	2074000.00	sub-standard	20-07-2023	Residential Flat no 203,1st floor,PJ Vihar behind yeleswaram main road,Kakinada district.	murla naga veera Prabhakar rao
6314	Visakhapatnam	Rajahmundry	Anaparthi	ANDHRA PRADESH	NALLAMILLI MANIKANTA REDDY	Karri Venkata Buli Reddy	D NO 1-356 WARD NO 1 PERA RAMACHANDRAPURAMDUPPA LAPUDI EG DIST APDUPPALAPUDI,ANAPARTHY ANDHRA PRADESH533342	1-357, Pera Ramachandrapuram, Duppalapudi	1956000.00	Doubtful	29.07.2022	House in Ramachandrapuram village	Nallamilli Manikanta reddy
6315	Visakhapatnam	Rajahmundry	LALACHERUVU	ANDHRA PRADESH	NIMMAGADDA KASI VISWESWARA RAO	NIMMAGADDA SRI VENKATA NAGENDRA KUMAR	S/O HANUMANTHA RAOD.NO. 73-22-7/10 GOPALA NAGARRAJAHMUNDRIANDHRA PRADESH533106	D. No. 73-22-7/11, Flat No. 304, Shakthi Enclave, Gopala Nagar , Rajahmundry- 533 106	1069152.68	sub-standard	01-05-2023	Residential Flat no 303 with plinth area 1029 sft ,2nd floor,sakthi enclave,Gopal Nagar, Narayanapuram,rajahmundry	Nimmagadda kasi visweswara rao
6316	Visakhapatnam	Rajahmundry	DWARAPUDI	ANDHRA PRADESH	KARUTURI SURESH	KOTTU VENKATESWARULU	S/O SUBBA RAODR.NO. 7-234DWARAPUDIANDHRA PRADESH533341	SO K VEERRAJU DNO 2 156 NEAR RAMALAYAM,KAPAVARA M BIKKAVOLU MANDAL EGD T,533342	1049000.00	sub-standard	17-08-2023	same property of Sri Vara Lakshmi textiles	Kottu Venkateswarlu

Display of information - Secured assets possessed under the SARFAESI Act, 2002													
Sl no	ZO	RO	BRANCH	STATE	BORROWER NAME	GUARANTOR NAME (WHEREVER APPLICABLE)	REGISTERED ADDRESS OF THE BORROWER	REGISTERED ADDRESS OF THE GUARANTOR(Wherever applicable)	Outstanding Amount ( In Rs)	Asset Classification	Date of Asset Classification	Details of security possessed	Name of the Title Holder of the security possessed
6317	Visakhapatnam	Rajahmundry	P.GANNAVARAM	ANDHRA PRADESH	KADALI VENKATA SATYANARAYANA M	GIDUGU VENKATA RAMAYYA	SON OF PALLAM SETTIIH NO 5/ 87-3 JONNA LANKAPGANNAVARAMANDHRA PRADESH533240	SO SURYANARAYANA MURTHY,DNO 4 108 4,P GANNAVARAM,533240	872000.00	sub-standard	29-09-2023	RCC slab roof Ground and First floor residential building in an extent of 460.00 Sq Yards at RS No 1/1, Jonnalanka, L Gannavaram Panchayat, Dr. BR Ambedkar Konaseema District	KADALI VENKATA SATYANARAYANA Murthy
6318	Visakhapatnam	Rajahmundry	Rajahmundry UBI	ANDHRA PRADESH	Aditya Medical Agency	Gajarao Vasudev	PROP;GAJARAO VASUDEV,20-1-23C/O SRI KRISHNA GANESH MEDICAL TUMMALA VAGODOOANDHRA PRADESH533101	KRISHNA GANESH MEDICAL TUMMALA VAGODOOANDHRA PRADESH	701000.00	Loss	30.06.2019	Vacant Plot No 253-A,measuring 201.66 Sq.yds,R S No.171, Rajahmundry Municipal Corporation,East Godavari District	Gajarao Vasudev
6319	Visakhapatnam	Rajahmundry	MALKIPURAM	ANDHRA PRADESH	MUTYALA VENKATA MUTYALA NAIDU	Rekhapalli Yesubabu	S/O CHANDRA RAO D NO 4-73R R LANKA M K PURAM EGDTMALKIPURAMANDHRA PRADESH533243	Door No. 6-185/2, Opposite Gram Panchayathi, Ramrajulanka Village	471000.00	Doubtful	04-06-2021	Land of 145.20 Sq.yds with building thereon at Malkipuram village, East Godavari	MUTYALA VENKATA MUTYALA NAIDU
6320	Visakhapatnam	Rajahmundry	ANAPARTHI	ANDHRA PRADESH	SATHI TRINADHA REDDY	SATHI KAMALA	S/O S RAMA REDDY5-308, SARASWATHI BOOK STALLGODOOANDHRA PRADESH533342	W/O S TRINADHA REDDY,5-308, SARASWATHI BOOK STALL,ANAPARTHI	289813.50	sub-standard	29-05-2023	Located at D no:5-199,RS No:284/4,5block,bapiraju peta,santhipuram anaparthi	SATHI TRINADHA REDDY
6321	Visakhapatnam	Rajahmundry	LALACHERUVU	ANDHRA PRADESH	BATHULA JAYARAJU	MOHAMMAD FATHIMA SULTHANA BEGUM	S/O VENKATESWARA RAO,D.NO:13-12-225TH STREET,KOTILINGALA PETARAJAHMUNDRYANDHRA PRADESH533101	W/O MOOSA,D.NO:61-7-20,,P AND T COLONY,RAJAHMUNDRY, 533101	250000.00	Doubtful	24-12-2022	LAND AND BUILDING AT KOTILINGALAPETA,RAJAHMUNDRY	BATHULA JAYARAJU
6322	Visakhapatnam	Rajahmundry	MALKIPURAM	ANDHRA PRADESH	Sri Pavani Coconut and General Merchants Mr. Rekhapalli Yesu	Mr. Rekhapalli Yesu ; Mr. Rekhapalli Adinarayana	Door No. 6-132, Gundabathula Varipalem, Sankaraguptam Village, Malkipuram Mandal, Dr. B R Ambedkar Konaseema District, (e-East Godavari), Andhra Pradesh, India. PIN: 533250	Door No.6-132, Gundabathula Varipalem, Sankaraguptam Village, Malkipuram Mandal, Dr. B R Ambedkar Konaseema Dist. (e-East Godavari), Andhra Pradesh, India.PIN: 533250.	3248000.00	sub-standard	26-10-2023	1.Land and building at sankaraguptam village 2. Land and commercial shop at Sankaraguptam village	Rekhapalli Adinarayana
6323	Visakhapatnam	Rajahmundry	MALKIPURAM	ANDHRA PRADESH	Varanasi Suresh ; Mrs. Inti Jyotsna Devi	Mr. Adabala Maridayya	Door No. 3-206, Balusulamma Gudi, Lakkavaram Village, Malkipuram Mandal,Dr. B R Ambedkar Konaseema District.	Door No.2-6, Lakkavaram Village, RR Group, Malkipuram Mandal, Dr. B R Ambedkar Konaseema District. (e-East Godavari),	278000.00	sub-standard	04-10-2023	Land and Residential building at Lakkavaram vilalge	Varanasi suresh
6324	Visakhapatnam	Rajahmundry	P.GANNAVARAM	ANDHRA PRADESH	KADALI VENKATA SATYANARAYANA M.; Mrs Kadali Adilakshmi	Gidugu Venkata Ramayya	H No.5/87-3,Jonnalanka, L Gannavaram, P Gannavaram Mandal, Dr B R Ambedkar Konaseema District 533240	Mondepulanka, L Gannavaram, P Gannavaram Mandal; Dr B R Ambedkar Konaseema District 533240	871000.00	sub-standard	28-09-2023	Residential building at Jonnalanka village	Kadali Venkata Satya Narayana Murthy
6325	Visakhapatnam	Rajahmundry	KADIAM	ANDHRA PRADESH	Dulam Satyavathi; Dulam Raja Rao	Dulam Rajendra Kumar; Margani Satyanarayana	D. No.6-27, Kadiyapulanka village	D. No.11-300, Kadiyapulanka Village	215000.00	sub-standard	29-10-2023	Land and building at Kadiyapulanka village	Dulam Satyavathi
6326	Visakhapatnam	Rajahmundry	TATIPAKA	ANDHRA PRADESH	NAMANA NARAYANA MURTHY; Namana Adi Lakshmi	Mrs. Vatti Pulusu Kusuma Kumari	Door NO 4-127/7, Magatapalli, Mamidikuduru Mandal,East Godavari District	H No 4-127/7, Magatapalli, Mamdikuduru Mandal, East Godavari District	249000.00	sub-standard	29-06-2023	Land and building at Nama vari Street, Magatapalli, Mamidikuduru	NAMANA NARAYANA MURTHY
6327	Visakhapatnam	Rajahmundry	LALACHERUVU	ANDHRA PRADESH	CHITRAPU SUBASH BABU; Mrs.CHITRAPU BHAVYASRI	Mr.CHITRAPU LAKSHMI PRASANNA KUMAR	D.NO:63-11-9/18 FLAT NO.502, 4TH FLOOR, DEVI VINAYAKA PLAZA, P& T COLONY, RAJAHMUNDRY	DNO.36-95-142, KAPPARADA , KANCHARAPALEM, VISAKHAPATNAM	2027000.00	sub-standard	17-07-2023	Flat at 4th Floor, Devi Vinayaka Plaza in RS No.91/1 which is situated at P & T Colony, Municipal Corporation, Rajahmundry, East Godavari District	Mr.Chitrapu Subash Babu
6328	Visakhapatnam	Rajahmundry	KATARINAGAR	ANDHRA PRADESH	R V S CHANDRASEKHAR	Amalapurapu Prabhavathi	44-13-23, Pedda Veedhi, Near Community Hall, Annapurnammapeta, Rajahmundry (Urban), Rajahmundry	44-13-23, Pedda Veedhi, Near Community Hall, Annapurnammapeta, Rajahmundry	995000.00	sub-standard	05-09-2023	Flat at Bridge County, M/s. Pragnya Riverbridge Developers Ltd., Opp. GIET College, Velugubanda Village, Chakradwarabandam	RVS Chandrasekhar



Display of information - Secured assets possessed under the SARFAESI Act, 2002													
Sl no	ZO	RO	BRANCH	STATE	BORROWER NAME	GUARANTOR NAME (WHEREVER APPLICABLE)	REGISTERED ADDRESS OF THE BORROWER	REGISTERED ADDRESS OF THE GUARANTOR(Wherever applicable)	Outstanding Amount ( In Rs)	Asset Classification	Date of Asset Classification	Details of security possessed	Name of the Title Holder of the security possessed
6329	Visakhapatnam	Vizianagaram	Dasannapeta	ANDHRA PRADESH	1.Bandaru Srinivasa Rao. & 2) Bandaru Srivani	NA	Plot No.141, PSR Colony, Near Park, Vizianagaram - 535 002	NA	910707.07	2	29.06.2023	Residential unit bearing Flat No.102 in Ground Floor R.C.C slab building constructed on the above “A” Schedule site having plinth area of 800 SFT (Including Common areas) of Apartment known as “Sai Balaji Towers” is “B” Schedule Property.	Bandaru Srinivasa Rao
6330	Visakhapatnam	Vizianagaram	Cantonment	ANDHRA PRADESH	1. Madhabattula Srinivasu & 2.Madhabattula Satyavathi	NA	Flat No 202, First Floor, Dandumaramma Residency, Kanapaka,Backside of Collector Office,Vizianagaram-535 003	NA	988409.87	2	01.05.2023	All that, an Undivided and Unspecified Share of 23 Square Yards out of 300 Square Yards along with RCC Slab Flat measuring 850 Square Feet bearing Flat No 202 in First Floor in RCC Slab building namely Dandumaramma Residency constructed in vacant site bearing Plot No.5 situated at Kalighat Colony, Kanapaka Village, formerly Kanapaka Gram Panchayat, present with in the limits of Vizianagaram Municipality of Vizianagaram West Sub Registration District and Vizinagaram District, lying in the western and southern row to the Lay-out Road, comprised in Survey Number 51/7 part,	Madhabattula Srinivasu
6331	Visakhapatnam	Vizianagaram	Cheepurupalli	ANDHRA PRADESH	Devi Cashew (Prop:Sunkari Srihari)	1. Sunkari Tirumala Rao 2.Sunkari Ananda Rao	Ravivalasa Road,Cheepurupatti Vittage and Mandal-535128	Main Road, Rajula Veedhi,Cheepurupalli,Vi zianagaram Dist -535128	2703843.00	2	03.07.2023	1)EMD of factory Land and Building measuring Ac 0.20 cents in Sy No 76/11 part, Ravivalasa Road, Cheepurupalli Village and Mandal, Vizianagaram District, in the name of Mr. Sunkari Srihari S/o Ananda Rao. 2)EMD of Residential cum Commercial Land and Building with an extent of 527.44 sq.yards with Plinth area of 3400 SFT, situated at Block No.7 and 4, beside main road, Rajula Veedhi, Cheepurupalli Town and Panchayat, Vizianagaram District, in the name of Mr. Sunkari Tirumala Rao S/o Ananda Rao and Mr. Sunkari Ananda Rao S/o (late) Appaya Gari Satyanarayana	1.Sunkari Srihari 2.Sunkari Tirumala Rao
6332	Visakhapatnam	Vizianagaram	Dasannapeta	ANDHRA PRADESH	1.Palavalasa Narayana Rao 2.Palavalasa Indira	NA	D.No:27-2-17, Dasannapeta,Nagavamsapu Veedhi, Vizianagaram-535002	NA	831313.99	Doubtful	30.10.2023	Land and Building - Residential to an extent of 800 Sq Ft belonging to Mr. Palavalasa Narayana Rao, situated at D NO 27-2-17,F-2, <sup>ND</sup> FLOOR, SRI GURUDATTA RESIDENCY, NAGAVAMSAPU VIZIANAGARAM 535002	Palavalasa Narayana Rao
6333	Visakhapatnam	Vizianagaram	Narsipatnam-1	ANDHRA PRADESH	Mani Hospitals( A Unit of Mani Enterprise), Partner-1:Maddipati Chaitanya Chowdary, Partner-2:B Satya Teja	1.Mullapudi Bhimaraju 2.Mullapudi Lakshman Kumar 3.Maddipati Siva Parvathi pavani 4.Mullapudi Ram Kumar	1)Mani Hospitals D NO 9 37 11, Opp South central, Narsipatnam-531116 2)H No 4-22/2 Mogal centre ,Near Vinayakuni Temple, Undrajavaram Mandalam ,Velivenu , West Godavari A.P 534329	1)H No 4-58/1 Kothapeta Chagallu, West Godavari A.P- 534342: 2)4-58/1 Kothapeta Chagallu, West Godavari A.P- 534342. 3) H No 6-38 Main road,Polavaram west Godavari A.P- 534315. 4)4-58/1 Kothapeta Chagallu West Godavari A.P- 534342	14267054.67	2	30.04.2023	EMD of residential land and building having D No 4-238/1 & 4-237 constructed on site measuring 1382.00 sq.yds out of site in Ac.2.46 cts of land in R.S. No 655/1 of Chagallu village Mandal Kovvur Sub Division West Godavari dist	1.Mullapudi Bhimaraju 2.Mullapudi Lakshman Kumar 3.Maddipati Siva Parvathi pavani 4.Mullapudi Ram Kumar
6334	Visakhapatnam	Vizianagaram	V Madugula	ANDHRA PRADESH	Swarna Traders (Prop:K Swarna Latha )	1.Kethinedi Nelabaludu Choudary 2.Yanamadala Srinivasa Rao	H.No.1-76/1, Sagaram colony sagaram, V Madugula Mandal, Anakapalle Dist, Andhra Pradesh-531027	1. H.No.1-76/1, Sagaram colony sagaram, V Madugula Mandal, Anakapalle Dist, Andhra Pradesh- 531027. 2)D.No:2-311/2,Krishnampalem, Sankaram Village,V Madugula Mandal, Anakapalle Dist, Andhra Pradesh-531027	3271583.37	Doubtful	01.03.2023	Residential site & building S.No 268/2B,Old I-1, New D.No. 1-761/1 to the extent of 477 Sq. Yards, situated at Paderu to Chodavaram R & B Road, Sagaram Village & Panchayat, Madugula (M), Ankapalle Dist.	K Swarna Latha
6335	Visakhapatnam	Vizianagaram	Purtipenta	ANDHRA PRADESH	Puliga Suryanaryana	NA	2-55, Main Street, Ravik Amatham, Ravikamatham, Visakhapatnam - 530041	NA	1020682.29	Doubtful	29.08.2023	Vizianagaram District, Gajapathinagaram Mandal, Gajapathinagaram S.R.O., Puritipenta Panchayath Village, Puritipenta Revenue Village, Puritipenta Village, New Colony, Near Door No. 4-603/5, Covered by survey No. 219/26 Electrical Service No. 172, in which vendors were divided the land into immovable residential house site	Puliga Suryanaryana
6336	Visakhapatnam	Vizianagaram	Yelamanchili	ANDHRA PRADESH	Sri Kanaka Maha Lakshmi Cashew Industries (Prop:Nambaru Suryalaxmi)	Nambaru Rambabu	D.No: 2-124(2), Ramachandrapalem Village, B K Palli, Post Bapiraju Kothapalle, Anakapalle Dist, Andhra Pradesh-531 085	D.No: 2-124(2), Ramachandrapalem Village, B K Palli, Post Bapiraju Kothapalle, Anakapalle Dist, Andhra Pradesh-531 085	4931589.17	2	01.05.2023	GI Sheet Roof Shed and 0.35cents or 1694 Sq.Yds of dry land out of 3.47cents covered by S.No.392/1, M/s Sri Kanaka Maha Lakshmi Cashew Industry, Bapiraju kothapalle Village, Ramachandrapalem Panchayath, Kotauratla Mandal, Anakapalli, Andhra Pradesh-531085.	Nambaru Rambabu



Display of information - Secured assets possessed under the SARFAESI Act, 2002													
Sl no	ZO	RO	BRANCH	STATE	BORROWER NAME	GUARANTOR NAME (WHEREVER APPLICABLE)	REGISTERED ADDRESS OF THE BORROWER	REGISTERED ADDRESS OF THE GUARANTOR(Wherever applicable)	Outstanding Amount ( In Rs)	Asset Classification	Date of Asset Classification	Details of security possessed	Name of the Title Holder of the security possessed
6337	Visakhapatnam	Vizianagaram	Rajam-2	ANDHRA PRADESH	Srinivasa Modern Rice Mill ( Prop: Batha Chandra Sekhar )	Batha Poliraju & Batha Satyavathi	Konda Chakrapalli(vill) Vangara(M), Vizianagaram(Dist) AP-532557	Konda Chakrapalli(vill) Vangara(M), Vizianagaram(Dist) AP-532557	675596.14	Doubtful	28.07.2022	1)Commercial factory land and G.F A.C Sheet building with an extent 3872 sq.yards at Sy.No.167-7,168-2 & 71-13 Konda chakrapalli village, Vangara mandalam, Srikakulam district in the name of Mr.Batha Chandra sekhar S/O Sri Batha Simanchalam 2)Residential vacant site an extent of 73 sq.yards at ward No.7, block No.22, T.S No 169/1 Naidu street, patha bobbili, Vizianagaram district in the name Mrs. Batha Satyavathi W/o Batha Simhachalam 3)Residential GF+FF land and RCC building (duplex)in Sy.No.168-4 with an extent of 155.56 sq.yards, Kondachakrapalli village, Vangara mandalam,Srikakulam district in the name of Mr.Batha Poliraju S/o B Simhachalam	Batha Chandra Sekhar and Batha Poliraju
6338	Visakhapatnam	Vizianagaram	Vizianagaram-3	ANDHRA PRADESH	Sri Seetharama Cashew Industry (Prop:Kinthada Appayamma)	1.Kanuru Durga, 2.Kanuru Narayana Rao, 3.Kinthada Rambabu	Venkatapuram Village, Laveru Mandal, Srikakulam Dist, Andhra Pradesh-532407.	1-23, Venkatapuram Village, Laveru Mandal, Srikakulam Dist, Andhra Pradesh-532407 & 4-58, Venkatapuram, Laveru, Srikakulam Dist, Andhra Pradesh-532407	7055111.12	2	19.04.2023	1)Hypothecation of Plant and machinery, Transformer and all electrical works and other furniture of worth Rs 92.21 lacs at the factory land situated at Sy.No.103/33, Main Road, Venkatapuram Village, Laveru Mandal, Srikakulam Dist, Andhra Pradesh-532407. 2)EMD of NA land admeasuring Ac 0.10 Cents/484 sq yards of land situated in SY no 103/33B of Venkatapuram village, Laveru mandal, Ranasthalam SRO, Srikakulam District along with Factory building. 3)EMD of RCC roof GF & FF residential building located in SY No 60/1, Venkatapuram Panchayat, Laveru Mandal, Srikakulam District constructed in land measuring 133.33 Sq yards and building with a plinth area of 1592 sft. In the name of Smt K Durga	1)Kinthada Appayamma 2)Kanuru Durga
6339	Visakhapatnam	Vizianagaram	Vizianagaram-3	ANDHRA PRADESH	Sri Sureedamma Industries (Prop:Kanuru Durga )	NA	105/20, Venkatapuram Village, Laveru Mandal, Srikakulam Dist, ANDHRA PRADESH-532407.	NA	1001264.79	2	17.04.2023	Vaccant site an extent of 484 Sq. Yds of Jirayithi Mettu Vacant site situated in Sy No. 103/33B, Venkatapuram Panchayat and revenue village, Laveru Mandal, Srikakulam District. In the name of Kanuru durga W/o Narayana Rao	Kanuru Durga
6340	Visakhapatnam	Vizianagaram	Phoolbagh	ANDHRA PRADESH	Vurikiti Narayana Rao and Vurikiti Sridevi	NA	Dno: 14-10-5, Ramajogi Peta, MaharaniPeta, Visakhapatnam, Andhra Pradesh-530002	NA	2564023.40	Doubtful	28.07.2023	Residential flat no FF-8 in fourth floor RCC slab residential portion constructed on s.no 167 part, Door no 12-15-1,Bit-2 situated at SAI KRUPA ENCLAVE, Phoolbagh Road, Vizianagaram Municipality, Vizianagaram SRO, Vizianagaram district. an extent of plinth area of 960 sq. ft(Including Common Area) and 80 sq.ft in Stlit floor for Car Parking in the name of Mr. Vurikiti Narayana Rao	Vurikiti Narayana Rao
6341	Visakhapatnam	Vizianagaram	Rellivalasa	ANDHRA PRADESH	1)Kaldindi Subramanya Raju 2)Kalipindi Murali Raju 3)Cherukuri Rama Chandra Raju	Nandika Eswara Rao	1),2)52-94 NH5 Road Pusaptirega Village, Pusapatirega, Vizianagaram-535 204 3)52-92 NH5 Road Pusaptirega Village, Pusapatirega, Vizianagaram-535 204	2-164, Near Water Tank, Padma Shali Veedhi, Pusapatirega, Vizianagaram-535 204	1310507.72	2	30.10.2023	Vacant Site with RCC roofed Ground and First floor residential building in Survey No.142/28 of Poosapatirega Revenue Village & Panchayat, Poosapatirega Mandal, Under SRO Bhogapuram, Vizianagaram Dist	Kaldindi Subramanya Raju & Cherukuri Rama Chandra Raju
6342	Visakhapatnam	Vizianagaram	Dasannapeta	ANDHRA PRADESH	1)T Hemalatha 2)Gangishetti Kishore Babu	NA	Plot No.40,Lakshmi Ganapathi Colony, Phoolbagh Road, Vizianagaram, Andhra Pradesh-535002.	NA	1008978.48	2	25.10.2023	R C C Building Ground Floor with Plinth Area 1440 Sq. Ft in a total Extent of 247 Sq. Yds at Sy.No.113/4,5 part in Plot No 40 with Door No.12-16-8 Lane, Lakshmi Ganapathi Colony, Vizianagaram 2 <sup>nd</sup> Bit, Vizianagaram SRO, Vizianagaram Municipality and Town, Vizianagaram District, Andhra Pradesh.	Gangishetti Kishore Babu
6343	Visakhapatnam	Vizianagaram	Peda Boddepalli	ANDHRA PRADESH	Sri Karthikeya Industries	1)Guturu Srinivasa Rao 2)Guturu Varun Kanna 3)Guturu Sunitha Devi 4)Guturu Niharika	Sy.No.467, Patha Mallam Peta Village, Opp.Sri Sai Baba Temple, Golugunda Mandal, Anakapalle, Andhra Pradesh-531084	H No 13-84, Tana Street, Payakaraopeta Mandal, Visakhapatnam, Andhra Pradesh-531126.	15207293.73	2	12.10.2023	Visakhapatnam District, Nakkapalli Registration Sub Division Payakaraopeta mandal, Aratlakota Village & Grama panchayat Sy.No,101-2B(formerly S.No.101-2) Zeroythi Non Agricultural Category Dry land in extent of 3.06 Acres or 1.236 Hectors or 14810.4 Sq.Yds along with a ground floor RCC House 900 Sft therein bearing D.No.1-813 in Asst.No.813 of Aratlakota gram Panchayat	Guturu Varun Kanna
6344	Visakhapatnam	Vizianagaram	Duppada	ANDHRA PRADESH	1)Dabarala Sunil Kumar 2)Dabarala Sujatha	NA	1)HIG 35, Vuda Colony, Phase-4, Vizianagaram, A.P-535 003 2)Flat No.S.302, Suraj Enclave, Plot No.41 & 42, Survey No.50/1,2,4 part, Sri Lakshmi Nagar, Duppada Panchayat and Village, Vizianagaram, A.P-535003	NA	1278196.44	2	16.12.2023	All that site of an extent of 32 Square Yards being Undivided and Unspecified share out of total extent of 546 Square Yards together with Flat No.S.302 measuring 900 SFT(including common area) in Second Floor of a Three floored Residential building named "SURAJ ENCLAVE" comprised in Survey Nos.50/1,2,4 part, bearing Plot Nos. 41 & 42 situated at Sri Lakshmi Nagar, Duppada Panchayat & Duppada Village, Vizianagaram Mandal of Vizianagaram West Sub Registration District, Vizianagaram District	Dabarala Sunil Kumar

Display of information - Secured assets possessed under the SARFAESI Act, 2002													
Sl no	ZO	RO	BRANCH	STATE	BORROWER NAME	GUARANTOR NAME (WHEREVER APPLICABLE)	REGISTERED ADDRESS OF THE BORROWER	REGISTERED ADDRESS OF THE GUARANTOR(Wherever applicable)	Outstanding Amount ( In Rs)	Asset Classification	Date of Asset Classification	Details of security possessed	Name of the Title Holder of the security possessed
6345	VISAKHAPATNAM	SRIKAKULAM	SOMPETA	ANDHRA PRADESH	DOMBURU DOLAYI	Mr.Brundabana Dolai	1. Mr. Domburu Dolayi, S/o. Late Magata Dolayi, R/o. Dolaiputtuga, TalatamparaPO, Kachili Mandal, Via Sompeta, Srikakulam District	Mr. Brundabana Dolai, S/o. Late Magata Dolai, R/o. Dolaiputtuga, Talatampara post, Kanchili Mandal, Via Sompeta, Srikakulam District	917839.00	Doubtful	30.06.2016	Residential Flat property situated in Revenue Mauza/Village at Srikakulam District bearing TS No.237/P, RS No.182/120, Flat No.GF-1, Ground Floor, KSR Residency, Mutchigalli Street, Chowk Ward, Srikakulam bounded by East: Parking Area, South: Common way, West: Lift & Stair Case, North: Common Corridor in an undivided and unspecified extent of 16 Sq.Y. out of total extent of 447.33 Sq.Y. situated towards Eastern side: Mutchigalli Street(Perla Vari Veedhi), Southern Side: Site and House of Mr.Perla Kama Raju, Western Side: District Medical and Health Office, Northern Side: House of Mr.Perla Rama Rao	Mr.Domburu Dolayi
6346	VISAKHAPATNAM	SRIKAKULAM	AMADALAVALASA	ANDHRA PRADESH	SRI VENKATA BALAJI JUTE MILLS PVT. LTD.	1. Potta Satyanarayana Gupta, S/o Meenanadha Guptai Nagar Street Amadalavlasa  2. Sri P.B.Visala Gupta, Kanchara Street, Rajam  3. Sri P.Meenanadha Gupta,Lakshmi Nagar Street, Amadalavalasa	P.B. Vishal Gupta R/o Battili Road, Chinnajonnavalasa Village, Amadalavalasa - 532 185, Srikakulam District	1. Potta Satyanarayana Gupta, S/o Meenanadha Guptai Nagar Street Amadalavlasa  2. Sri P.B.Visala Gupta, Kanchara Street, Rajam  3. Sri P.Meenanadha Gupta,Lakshmi Nagar Street, Amadalavalasa	20586308.82	Doubtful	30.09.2019	A.Factory Land and Buildings pertaining to M/s.Sri Venkata Balaji Jute Mills located in S. No.s 110/2, 112/4, 116/1,3,6,8,10 to 17,117/3,4,5,8,9,10,15 at Chinnajogganavalasa Village of Amadalavalasa of Srikakulam District with an extent of 6.47 Acres along with hypothecation of Plant and Machinery. Factory Land bounded by East: Govt. Layout plots. West: Alikam to Battili Road, South : Jogi Rama Rao, Jogi RamaMohana Rao and Divanjipeta Villagers Agri Lands, North : S.M. Agro Farms, C/o. Tamminana Ramakrishna	SRI VENKATA BALAJI JUTE MILLS PVT. LTD. Prop: P.B. Vishal Gupta
6347	VISAKHAPATNAM	SRIKAKULAM	G SIGADAM	ANDHRA PRADESH	VIGNESWARA RAW MATERIAL SUPPLIERS - OCC	Mr. Yelakala Raju, S/o Akkanna, Rapaka Village, Ponduru Mandal, Srikakulam District - 532 168.	Mrs. Chinta Ramanamma W/o Thaviti naidu , D no 5-102, Rapaka village, Ponduru Mandal, Srikakulam District - 532168	Mr. Yelakala Raju, S/o Akkanna, Rapaka Village, Ponduru Mandal, Srikakulam District - 532 168.	5748743.50	Loss	31.08.2019	Vacant land admeasuring Ac.0.20C belonging to Mr. Yelakala Raju in Survey No.34-3, Katha No.717, Konchada Revenue Village, Ponduru Mandal, Srikakulam District and bounded by East : Cart Road, West : Wet Land of B. Ammaji, North: Cart Road, South : Cart Road	Mr. Yelakala Raju
6348	VISAKHAPATNAM	SRIKAKULAM	ARASAVALLI	ANDHRA PRADESH	SRI VENKATESWARA RAWMATERIAL S	Mr. Yalakala Koti, S/o Gurumurthy, Rapaka Village and Post, Ponduru Mandal, Srikakulam District	Mr. Pisini Lakshmunaidu, S/o Suryanarayana, D. No.1-171, Buridikancharam village, Ponduru, Srikakulam - 532 168	Mr. Yalakala Koti, S/o Gurumurthy, Rapaka Village and Post, Ponduru Mandal, Srikakulam District	3129807.29	Doubtful	01.03.2023	Vacant Land to an extent of 484 Sq. yds belonging to Mr. Yalakala Koti situated at S. No. 34-3, Patta No. 664, Konchada Village & Post, Ponduru, Srikakulam Dist. and bounded by East: Dry Land of Atukula Joga Rao, West: Site of executants, North: Rasta, South: Cart Way	Mr. Yalakala Koti
6349	VISAKHAPATNAM	SRIKAKULAM	SINGUPURAM (BHYRI)	ANDHRA PRADESH	SRI KOTADURGA INDUSTRIES	MR. PINNINTI RAMU, S/O. TAVITI NAIDU, R/O. D. NO.2-84, MAIN ROAD, VENKATAPURAM VILLAGE, LAVERU MANDAL, SRIKAKULAM DISTRICT - 532 404	KINTADA SHANKAR, S/O.LACCHUMU, R/O.SY. NO.103/33, VENKATAPURAM VILLAGE, LAVERU MANDAL, SRIKAKULAM DISTRICT- 532185	MR. PINNINTI RAMU, S/O. TAVITI NAIDU, R/O. D. NO.2-84, MAIN ROAD, VENKATAPURAM VILLAGE, LAVERU MANDAL, SRIKAKULAM DISTRICT - 532 404	1183217.50	Doubtful	01.12.2023	EMD OF Residential vacant land admeasuring 338.8Sq.Yds. belongs to Mr. Kintada Sankar situated at S. No.106-17, Near Bharat Petrol Bunk, Venkatapuram Village & Panchayat, Laveru Mandal, Srikakulam District	Mr. Kinthada Sankar

Display of information - Secured assets possessed under the SARFAESI Act, 2002													
Sl no	ZO	RO	BRANCH	STATE	BORROWER NAME	GUARANTOR NAME (WHEREVER APPLICABLE)	REGISTERED ADDRESS OF THE BORROWER	REGISTERED ADDRESS OF THE GUARANTOR(Wherever applicable)	Outstanding Amount ( In Rs)	Asset Classification	Date of Asset Classification	Details of security possessed	Name of the Title Holder of the security possessed
6350	VISAKHAPATNAM	SRIKAKULAM	G SIGADAM	ANDHRA PRADESH	RAJYA LAKSHMI STONE CRUSHERS, MP BALAJI STONE CRUSHERS, SRI VIJAYA DURGA RAW MATTERIALS	1. Co-Obligant: Sri. Pappala Venkata Ramana Murthy S/o Narayana Murthy D.no 1-15, Main Road Ponduru, Ponduru village & mandal, Srikakulam District, Ap Pin 532168 2. Co-Obligant: Smt. Pappala Rajyalaxmi W/o Venkata Ramana Murthy, D no 1-15, Rajam to Chilakapalem road, Ponduru village, Ponduru Mandal, Srikakulam District, AP ,532168 3. Co-Obligant: Smt. Pappala Rajya Lakshmi, W/o Venkata Ramana	1. Proprietor: Smt. Pappala Rajyalaxmi W/o Venkata Ramana Murthy, D no 1-15, Rajam to Chilakapalem road Ponduru village, Ponduru Mandal, Srikakulam District, AP - 532168. 2. Proprietor: Sri. Pappala Venkata Ramana Murthy S/o Narayana Murthy D.no 1-15, Main Road Ponduru, Ponduru village & mandal, Srikakulam District, Ap Pin 532168 3. Proprietor: Smt. Seepana Swathi, Main Road Beside Balaji Theater	1. Co-Obligant: Sri. Pappala Venkata Ramana Murthy S/o Narayana Murthy D.no 1-15, Main Road Ponduru village & mandal, Srikakulam District, Ap Pin 532168 2. Co-Obligant: Smt. Pappala Rajyalaxmi W/o Venkata Ramana Murthy, D no 1-15, Rajam to Chilakapalem road, Ponduru village, Ponduru Mandal, Srikakulam District, AP ,532168 3. Co-Obligant: Smt. Pappala Rajya Lakshmi, W/o Venkata Ramana Murthy, D no 1-15, Rajam to Chilakapalem road Ponduru village	14857301.01	Loss	31.08.2019	Commercial Vacant site to an extent of 2771.58 Sq. Yds situated at Sy. No. 203, Dr. No. 1-15 Nearest Old SBI Branch and Balaji Theatre, Rajam to Chilakapalem Road, Ponduru Village, Srikakulam District and  bounded by: - On the North: Cart Way On the South: Site of Potnuru Srinivasa Rao On the East: Godown of Teki Nagaraju On the West: Site of Chittivalasa Jute Mills	Prop: Mr. Kinthada Sankar
6351	VISAKHAPATNAM	SRIKAKULAM	BARUVA	ANDHRA PRADESH	KOREKANA VEERASWAMY	Mrs. Korikana Tulasamma, W/o. Veeraswamy, H.No.4-143, Saradapuram, Colony Street, Saradapuram, Srikakulam District - 532 284	Mr. Korikana Veeraswamy, S/o. Lokanadham, H.No.4-143, Saradapuram, Colony Street, Saradapuram, Srikakulam District -532 284	Mrs. Korikana Tulasamma, W/o. Veeraswamy, H.No.4-143, Saradapuram, Colony Street, Saradapuram, Srikakulam District -532 284	1746483.64	Doubtful	29.10.2023	Land and Residential Building situated at nearest Dr. No. 2-66 in Syl. No. 400/11, Site to an Extent of 150 Sq. yds Ground Floor with a plinth area of 737 Sq. Ft, Big Street Southern Side, Saradapuram Village Makannapuram Panchayat, Sompeta mandal, Srikakulam District. Bounded by North: Rajamargam Road, East: Vacant Side of Bathakala Kuelama, Bathakalla Jaggayya etc. West: Vacant Side of Dasari Gangayya, South: Vacant Side of Dasari Gangayya	Mr. Korikana Veeraswamy, S/o. Lokanadham
6352	VISAKHAPATNAM	SRIKAKULAM	KOTTURU	ANDHRA PRADESH	VENKATESWARA ELECTRONICS	Mr. Bogi Tirumala Rao, B. Ranganatham Singidi, Via Bhamini Mandal, Srikakulam District - 532 456	Mr. Ladi Rajesh (Late), 2-25, Road Street, Singidi, Bhamini, Kothuru, Srikakulam-532455	Mr. Bogi Tirumala Rao, B. Ranganatham Singidi, Via Bhamini Mandal, Srikakulam District - 532 456	310956.75	Loss	13.03.2023	Hypothecation Charge on all Current assets, all types of goods, receivables and other chargeable current assets of the firms in business premises and elsewhere, both present and future.  Collateral Security: Srikakulam Dist. Hiramandalam Sub-Dist. Kotturu Mandal Karlemma Panchayat, Karlemma Village Sy. No. 288-2 Sri Sainadha Real Estate Kotturu Layout Plot No. 768 East to West 13 feet (3.965 m) North to South 55 ft (16.775 m) = 79.44 Sq. Yards (66.73 Sq. Mtrs) of site  Boundaries: -  East: Layout Road West: Plot No. 767 North: Plot No. 769 South: Layout Road	Mr. Ladi Rajesh (Late), 2-25, Road Street, Singidi, Bhamini, Kothuru, Srikakulam-532455
6353	VISAKHAPATNAM	SRIKAKULAM	AMADALAVALASA	ANDHRA PRADESH	SRI SEETHARAMA SUPER MARKET	Mr. MADIPILLI SAI KRISHNA S/O LAKSHMANA RAO, 2-5-363, CHINNA BONDILEEPURAM, SRIKAKULAM-532001	Prop: Mr. Girada Chinna Rao, s/o Thaviti Naidu, 2-33, main veedhi, burja, eswara narayana colony, latchayyapeta, kantlam panchayat, amadalavalasa-532185	Mr. MADIPILLI SAI KRISHNA S/O LAKSHMANA RAO, 2-5-363, CHINNA BONDILEEPURAM, SRIKAKULAM-532001	1639000.00	Substandar	07.09.2023	AN EXTENT OF 40 CENTS (1936 SQ. YDS.) OF VACANT LAND SITUATED IN S. NO. 8-9 (NEW S. NO. 8-9A AS PER LAND CONVERSION CERTIFICATE) EAST SIDE OF LATCHAYYAPETA JUNCTION TO AYYAVARIPETA ROAD, ESWARA NARAYANA COLONY, KONTLAM PANCHAYAT, BURJA MANDAL, SRIKAKULAM DISATRICT Bounded By: - East: Vacant site of Saketi Rajulu West: WBM Road & building of G Chinna Rao North: Mango Tope of G Janardhana Rao & Others South: Wet land of T Ganapathi & Building of G Chinna Rao	Mr. Grida Chinna Rao
6354	LUCKNOW	AGRA	ARB AGRA	UTTAR PRADESH	MAHESH VERMA AGRO FOOD CO	Mr Subhash Chandra S/O Ram	all that part and parcel of cold storage at part of khasra no. 264nagla bijaiya, vijaygarh road, sasmi, district Hathras, admeasuring area 6920 sq mtr	R/O B-2 SHANTI KUNJ MURSAN GATE HATHRAS	16157380.80	Doubtful	28-02-2021	all that part and parcel of cold storage at part of khasra no. 264nagla bijaiya, vijaygarh road, sasmi, district Hathras, admeasuring area 6920 sq mtr	MAHESH VERMA AGRO FOOD CO

Display of information - Secured assets possessed under the SARFAESI Act, 2002													
Sl no	ZO	RO	BRANCH	STATE	BORROWER NAME	GUARANTOR NAME (WHEREVER APPLICABLE)	REGISTERED ADDRESS OF THE BORROWER	REGISTERED ADDRESS OF THE GUARANTOR(Wherever applicable)	Outstanding Amount ( In Rs)	Asset Classification	Date of Asset Classification	Details of security possessed	Name of the Title Holder of the security possessed
6355	LUCKNOW	AGRA	ARB AGRA	UTTAR PRADESH	MAHESH VERMA AGRO FOOD CO 1	Mr Subhash Chandra S/O Ram	residential property house situated at gata no. 167 vinod vihar colony, garhi tamanna (bahar chungli), Aligarh road, pargana & tehsil-hathras	R/O B-2 SHANTI KUNJ MURSAN GATE HATHRAS	16157380.80	Doubtful	28-02-2021	residential property house situated at gata no. 167 vinod vihar colony, garhi tamanna (bahar chungli), Aligarh road, pargana & tehsil-hathras	MAHESH VERMA AGRO FOOD CO 1
6356	LUCKNOW	AGRA	ARB AGRA	UTTAR PRADESH	MAHESH VERMA AGRO FOOD CO 2	Mr Subhash Chandra S/O Ram	all that part and parcel of abadi land at khasra no. 127 situated at village Hatisha, bhagwantpur tehsil-hathras U.P. , Admeasuring 0.461 hectare i.e. 4610 sqmt	R/O B-2 SHANTI KUNJ MURSAN GATE HATHRAS	16157380.80	Doubtful	28-02-2021	all that part and parcel of abadi land at khasra no. 127 situated at village Hatisha, bhagwantpur tehsil-hathras U.P. , Admeasuring 0.461 hectare i.e. 4610 sqmt	MAHESH VERMA AGRO FOOD CO 2
6357	LUCKNOW	AGRA	ARB AGRA	UTTAR PRADESH	J M D INFRA STRUCTURE SOL	Mr Shailendra Agarwal	All that part and parcel of Residential Land at Khata No. no.124 and khasra no.298, Mauza Mangtai, Lohamandi ward, Agra, admeasuring about 2700 sq. mtr, standing in the name of M/s Prakshi Infra Estate Pvt. Ltd. through its Director Mr. Mukesh Chand bounded as follows: Bounded on the North: Property of Mr. Brijesh Agarwal, on the South: Property of Mr. Pappu Singh, on the East: 9 mtr wide Road, on the West: Land of Mr. Pappu Singh Khasra No. 308	Add: House No 119, Etawah Road, Sirsaganj, Shikohabad, Firozabad - 205151 (Guarantor)	15654042.00	Doubtful	31-08-2018	All that part and parcel of Residential Land at Khata No. no.124 and khasra no.298, Mauza Mangtai, Lohamandi ward, Agra, admeasuring about 2700 sq. mtr, standing in the name of M/s Prakshi Infra Estate Pvt. Ltd. through its Director Mr. Mukesh Chand bounded as follows: Bounded on the North: Property of Mr. Brijesh Agarwal, on the South: Property of Mr. Pappu Singh, on the East: 9 mtr wide Road, on the West: Land of Mr. Pappu Singh Khasra No. 308	J M D INFRA STRUCTURE SOL
6358	LUCKNOW	AGRA	ARB AGRA	UTTAR PRADESH	J M D INFRA STRUCTURE SOL 1	Mr Shailendra Agarwal	All that part and parcel of Plot lies in Khasra No. 135 Mi & 136 Mi, Mauja Umri, Near H. P. Petrol pump and Balaji Mandir, Etawah Road, Sirsaganj, Sikohabad, Firojabad, admeasuring about 450.51 sq. mtrs. Standing in the name of Shri Shailendra Agarwal S/O Shri Ashok bounded as follows: Bounded on the North: Rasta Colony, on the South: 20' wide Rasta, on the East: 20' wide Rasta, on the West: Property of Om Prakash	Add: House No 119, Etawah Road, Sirsaganj, Shikohabad, Firozabad - 205151 (Guarantor)	15654042.00	Doubtful	31-08-2018	All that part and parcel of Plot lies in Khasra No. 135 Mi & 136 Mi, Mauja Umri, Near H. P. Petrol pump and Balaji Mandir, Etawah Road, Sirsaganj, Sikohabad, Firojabad, admeasuring about 450.51 sq. mtrs. Standing in the name of Shri Shailendra Agarwal S/O Shri Ashok bounded as follows: Bounded on the North: Rasta Colony, on the South: 20' wide Rasta, on the East: 20' wide Rasta, on the West: Property of Om Prakash	J M D INFRA STRUCTURE SOL 1
6359	LUCKNOW	AGRA	ARB AGRA	UTTAR PRADESH	J M D INFRA STRUCTURE SOL 2	Mr Shailendra Agarwal	All that part and parcel of Plot No. 36A, Part of Khasra No. 184, Swadeshi Colony, Mauja Kalwari, loha Mandi, Agra, admeasuring about 124.49 sq. mtrs. Standing in the name of Mr. Mahesh Chandra S/O Shri Heera Lal, bounded as follows: on the North: Property of Temple, on the South: Plot No. 36 of other, on the East: Plot No. 20 of other, on the West: 30' wide Colony Road	Add: House No 119, Etawah Road, Sirsaganj, Shikohabad, Firozabad - 205151 (Guarantor)	15654042.00	Doubtful	31-08-2018	All that part and parcel of Plot No. 36A, Part of Khasra No. 184, Swadeshi Colony, Mauja Kalwari, loha Mandi, Agra, admeasuring about 124.49 sq. mtrs. Standing in the name of Mr. Mahesh Chandra S/O Shri Heera Lal, bounded as follows: on the North: Property of Temple, on the South: Plot No. 36 of other, on the East: Plot No. 20 of other, on the West: 30' wide Colony Road	J M D INFRA STRUCTURE SOL 2

Display of information - Secured assets possessed under the SARFAESI Act, 2002													
Sl no	ZO	RO	BRANCH	STATE	BORROWER NAME	GUARANTOR NAME (WHEREVER APPLICABLE)	REGISTERED ADDRESS OF THE BORROWER	REGISTERED ADDRESS OF THE GUARANTOR(Wherever applicable)	Outstanding Amount ( In Rs)	Asset Classification	Date of Asset Classification	Details of security possessed	Name of the Title Holder of the security possessed
6360	LUCKNOW	AGRA	ARB AGRA	UTTAR PRADESH	GANPATI TRADERS PROP RIN	Mrs Rinki Agarwal W/O Shri Nitin Gupta (Prop-M/S Ganpati Traders) R/O	EMG of Property bearing number Flat No. 201, 2nd Floor, Ashoka Aligance, Vijay Nagar Colony, Agra	94,Old Vijay Nagar Colony Agra-5(Borrower & Guarantor)	15120043.72	Doubtful	08-12-2018	EMG of Property bearing number Flat No. 201, 2nd Floor, Ashoka Aligance, Vijay Nagar Colony, Agra	GANPATI TRADERS PROP RIN
6361	LUCKNOW	AGRA	ARB AGRA	UTTAR PRADESH	MADHAV SHEET GRAH PVT.LTD	MR.SATYENDRA SINGH S/O BHAGWAN SINGH R/O 39 AROAN ROAD,SIRSAGANJ,FIR OZABAD - 283203	EMG of Cold storage land and building situated at Khasara No. 3008 KH & 3007 at Akbarpur Occha Tehsil Mainpuri, Distt Mainpuri	MR.SATYENDRA SINGH S/O BHAGWAN SINGH R/O 39 AROAN ROAD,SIRSAGANJ,FIROZ ABAD - 283203	14974283.09	Doubtful	30-04-2021	EMG of Cold storage land and building situated at Khasara No. 3008 KH & 3007 at Akbarpur Occha Tehsil Mainpuri, Distt Mainpuri	MADHAV SHEET GRAH PVT.LTD
6362	LUCKNOW	AGRA	ARB AGRA	UTTAR PRADESH	MADHAV SHEET GRAH PVT.LTD 1	MR.SATYENDRA SINGH S/O BHAGWAN SINGH R/O 39 AROAN ROAD,SIRSAGANJ,FIR OZABAD - 283204	EMG of land situated at Khasara No. 188/2 & 189/2 situated at Sirsakhas behind KI inter college, Aron Road, Sirsaganj Tesil	MR.SATYENDRA SINGH S/O BHAGWAN SINGH R/O 39 AROAN ROAD,SIRSAGANJ,FIROZ ABAD - 283204	14974283.09	Doubtful	31-08-2018	EMG of land situated at Khasara No. 188/2 & 189/2 situated at Sirsakhas behind KI inter college, Aron Road, Sirsaganj Tesil	MADHAV SHEET GRAH PVT.LTD 1
6363	LUCKNOW	AGRA	ARB AGRA	UTTAR PRADESH	K D SEEDS PVT LTD 1	Mr.Ramesh Chand Verma S/O Sri Vishambhar Singh	COMMERCIAL SHOP NO-148,149 & 150 SITUATED AT JEONI MANDI COMMERCIAL SHOPING COMPLEX, CHATTA WARD TEHSIL & DISTT AGRA,IN THE NAME OF OMVEERI DEVI W/O SURESH CHAND	R/O Ashirwad Garden,Mathura Road Hathras - 282003 (Guarantor)	13736727.33	Doubtful	30-04-2021	COMMERCIAL SHOP NO-148,149 & 150 SITUATED AT JEONI MANDI COMMERCIAL SHOPING COMPLEX, CHATTA WARD TEHSIL & DISTT AGRA,IN THE NAME OF OMVEERI DEVI W/O SURESH CHAND	K D SEEDS PVT LTD 1
6364	LUCKNOW	AGRA	ARB AGRA	UTTAR PRADESH	K D SEEDS PVT LTD 2	Mr.Ramesh Chand Verma S/O Sri Vishambhar Singh	PROPERTY SITUATED AT VILLAGE KURSANDA ,NEAR ATAKI MATA MANDIR TEHSIL SADABAD,DISTT HATHRAS IN THE NAME OF SURESH CHAND S/O VISHAMBHAR SINGH AREA 1013.74 SQ MTR	R/O Ashirwad Garden,Mathura Road Hathras - 282003 (Guarantor)	13736727.33	Doubtful	30-04-2021	PROPERTY SITUATED AT VILLAGE KURSANDA ,NEAR ATAKI MATA MANDIR TEHSIL SADABAD,DISTT HATHRAS IN THE NAME OF SURESH CHAND S/O VISHAMBHAR SINGH AREA 1013.74 SQ MTR	K D SEEDS PVT LTD 2
6365	LUCKNOW	AGRA	ARB AGRA	UTTAR PRADESH	RANJEET SINGH COLD STORAG	NA	EM OF COLD STORAGE LAND AND PROPOSED BUILDING SITUATED OM BHOOMIDARI NO 392 MAUZA TULSIPUR TEHSIL SAIFAI ETAWAH TOTAL ADMESURING 9289 HECTARES IN THE NAME OF NETRA PAL SINGH PRADEEP KUMAR AND AJIT YADAV	NA	11385863.29	Doubtful	01-03-2020	EM OF COLD STORAGE LAND AND PROPOSED BUILDING SITUATED OM BHOOMIDARI NO 392 MAUZA TULSIPUR TEHSIL SAIFAI ETAWAH TOTAL ADMESURING 9289 HECTARES IN THE NAME OF NETRA PAL SINGH PRADEEP KUMAR AND AJIT YADAV	RANJEET SINGH COLD STORAG
6366	LUCKNOW	AGRA	ARB AGRA	UTTAR PRADESH	RANJEET SINGH COLD STORAG 1	NA	EM of residential land and building at Shakuntala Nagar, Etawah Total admeasuring 74.11 Sq Mtrs in the name of Ms. Sunva Devi	NA	11385863.29	Doubtful	01-03-2020	EM of residential land and building at Shakuntala Nagar, Etawah Total admeasuring 74.11 Sq Mtrs in the name of Ms. Sunva Devi	RANJEET SINGH COLD STORAG 1
6367	LUCKNOW	AGRA	ARB AGRA	UTTAR PRADESH	RANJEET SINGH COLD STORAG 2	NA	EM of residential land and building at plot no 210 mauza devpura Mainpuri Admeasuring 255.88 Sq Mtrsin the name of Ms. Prem Kumari	NA	11385863.29	Doubtful	01-03-2020	EM of residential land and building at plot no 210 mauza devpura Mainpuri Admeasuring 255.88 Sq Mtrsin the name of Ms. Prem Kumari	RANJEET SINGH COLD STORAG 2
6368	LUCKNOW	AGRA	ARB AGRA	UTTAR PRADESH	RANJEET SINGH COLD STORAG 3	NA	EM of commercial land and building at Bharthana Road, Ashok Nagar Etawah Total admeasuring 234 Sq Mtrs in the name of Ms Komal Singh	NA	11385863.29	Doubtful	01-03-2020	EM of commercial land and building at Bharthana Road, Ashok Nagar Etawah Total admeasuring 234 Sq Mtrs in the name of Ms Komal Singh	RANJEET SINGH COLD STORAG 3

Display of information - Secured assets possessed under the SARFAESI Act, 2002													
Sl no	ZO	RO	BRANCH	STATE	BORROWER NAME	GUARANTOR NAME (WHEREVER APPLICABLE)	REGISTERED ADDRESS OF THE BORROWER	REGISTERED ADDRESS OF THE GUARANTOR(Wherever applicable)	Outstanding Amount ( In Rs)	Asset Classification	Date of Asset Classification	Details of security possessed	Name of the Title Holder of the security possessed
6369	LUCKNOW	AGRA	ARB AGRA	UTTAR PRADESH	RANJEET SINGH COLD STORAG 4	NA	EM of residential building at plot on Mauza Ahir Tola Jaswant Nagar Etawah Total admeasuring 185.88 Sq Mtrs in the name of Mr Kinder Singh	NA	11385863.29	Doubtful	01-03-2020	EM of residential building at plot on Mauza Ahir Tola Jaswant Nagar Etawah Total admeasuring 185.88 Sq Mtrs in the name of Mr Kinder Singh	RANJEET SINGH COLD STORAG 4
6370	LUCKNOW	AGRA	ARB AGRA	UTTAR PRADESH	RANJEET SINGH COLD STORAG 5	NA	EM of house no 39-A friends Colony, Etawah Total admeasuring 108.74 Sq Mtrs in the name of Nirmala Devi W/o Mr Netrapal Singh	NA	10745430.63	Doubtful	01-03-2020	EM of house no 39-A friends Colony, Etawah Total admeasuring 108.74 Sq Mtrs in the name of Nirmala Devi W/o Mr Netrapal Singh	RANJEET SINGH COLD STORAG 5
6371	LUCKNOW	AGRA	ARB AGRA	UTTAR PRADESH	MAHENDRA KUMAR SINGHANI	NA	Residential property Plot at Khasra no 1396,Adjacent to Triveni Rangoli,Baipur Mustkil,Hariparwat ward,Tehsil & Dist. Agra admeasuring about 540 Sq.Mtr standing in the name of SMT BHAWNA SINGHANI W/o SHRI MAHENDRA KUMAR SINGHANI On the North : Owner property On the South : Owner property On the East : Rasta 6.09mtr wide On the West: Other Property	NA	8472123.68	Doubtful	31-05-2017	Residential property Plot at Khasra no 1396,Adjacent to Triveni Rangoli,Baipur Mustkil,Hariparwat ward,Tehsil & Dist. Agra admeasuring about 540 Sq.Mtr standing in the name of SMT BHAWNA SINGHANI W/o SHRI MAHENDRA KUMAR SINGHANI On the North : Owner property On the South : Owner property On the East : Rasta 6.09mtr wide On the West: Other Property	MAHENDRA KUMAR SINGHANI
6372	LUCKNOW	AGRA	ARB AGRA	UTTAR PRADESH	NITIN GUPTA SO ASHOK KUMA	Mr Nitin Gupta S/O Shri Ashok Kumar Gupta R/O-94,Old Vijay Nagar Colony Agra-5(Borrower & Guarantor)	PLOT NO 48 -A ,SITARAM VATIKA,MAUZA CHAMRAULI ,RAKABGANJ WARD THE & DISTT AGRA	R/O-94,Old Vijay Nagar Colony Agra-5(Borrower & Guarantor)	8270985.06	Doubtful	30-10-2019	PLOT NO 48 -A ,SITARAM VATIKA,MAUZA CHAMRAULI ,RAKABGANJ WARD THE & DISTT AGRA	NITIN GUPTA SO ASHOK KUMA
6373	LUCKNOW	AGRA	ARB AGRA	UTTAR PRADESH	NITIN GUPTA SO ASHOK KUMA 1	Mr Nitin Gupta S/O Shri Ashok Kumar Gupta R/O-94,Old Vijay Nagar Colony Agra-5(Borrower & Guarantor)	PLOT NO 48 ,SITARAM VATIKA,MAUZA CHAMRAULI ,RAKABGANJ WARD THE & DISTT AGRA	R/O-94,Old Vijay Nagar Colony Agra-5(Borrower & Guarantor)	8270985.06	Doubtful	01-03-2020	PLOT NO 48 ,SITARAM VATIKA,MAUZA CHAMRAULI ,RAKABGANJ WARD THE & DISTT AGRA	NITIN GUPTA SO ASHOK KUMA 1
6374	LUCKNOW	AGRA	ARB AGRA	UTTAR PRADESH	NITIN GUPTA SO ASHOK KUMA 2	Mr Nitin Gupta S/O Shri Ashok Kumar Gupta R/O-94,Old Vijay Nagar Colony Agra-5(Borrower & Guarantor)	PLOT NO 47 ,SITARAM VATIKA,MAUZA CHAMRAULI ,RAKABGANJ WARD THE & DISTT AGRA	R/O-94,Old Vijay Nagar Colony Agra-5(Borrower & Guarantor)	8270985.06	Doubtful	01-03-2020	PLOT NO 47 ,SITARAM VATIKA,MAUZA CHAMRAULI ,RAKABGANJ WARD THE & DISTT AGRA	NITIN GUPTA SO ASHOK KUMA 2
6375	LUCKNOW	AGRA	ARB AGRA	UTTAR PRADESH	NITIN GUPTA SO ASHOK KUMA 3	Mr Nitin Gupta S/O Shri Ashok Kumar Gupta R/O-94,Old Vijay Nagar Colony Agra-5(Borrower & Guarantor)	PLOT NO 48 SECOND FLOOR ,SITARAM VATIKA,MAUZA CHAMRAULI ,RAKABGANJ WARD THE & DISTT AGRA	R/O-94,Old Vijay Nagar Colony Agra-5(Borrower & Guarantor)	8270985.06	Doubtful	01-03-2020	PLOT NO 48 SECOND FLOOR ,SITARAM VATIKA,MAUZA CHAMRAULI ,RAKABGANJ WARD THE & DISTT AGRA	NITIN GUPTA SO ASHOK KUMA 3

Display of information - Secured assets possessed under the SARFAESI Act, 2002													
Sl no	ZO	RO	BRANCH	STATE	BORROWER NAME	GUARANTOR NAME (WHEREVER APPLICABLE)	REGISTERED ADDRESS OF THE BORROWER	REGISTERED ADDRESS OF THE GUARANTOR(Wherever applicable)	Outstanding Amount ( In Rs)	Asset Classification	Date of Asset Classification	Details of security possessed	Name of the Title Holder of the security possessed
6376	LUCKNOW	AGRA	ARB AGRA	UTTAR PRADESH	NITIN GUPTA SO ASHOK KUMA 4	Mr Nitin Gupta S/O Shri Ashok Kumar Gupta R/O-94,Old Vijay Nagar Colony Agra-5(Borrower & Guarantor)	PLOT NO 47 SECOND FLOOR ,SITARAM VATIKA,MAUZA CHAMRAULI ,RAKABGANJ WARD THE & DISTT AGRA	R/O-94,Old Vijay Nagar Colony Agra-5(Borrower & Guarantor)	8270985.06	Doubtful	01-03-2020	PLOT NO 47 SECOND FLOOR ,SITARAM VATIKA,MAUZA CHAMRAULI ,RAKABGANJ WARD THE & DISTT AGRA	NITIN GUPTA SO ASHOK KUMA 4
6377	LUCKNOW	AGRA	ARB AGRA	UTTAR PRADESH	NITIN GUPTA SO ASHOK KUMA 5	Mr Nitin Gupta S/O Shri Ashok Kumar Gupta R/O-94,Old Vijay Nagar Colony Agra-5(Borrower & Guarantor)	PLOT NO 48A SECOND FLOOR ,SITARAM VATIKA,MAUZA CHAMRAULI ,RAKABGANJ WARD THE & DISTT AGRA	R/O-94,Old Vijay Nagar Colony Agra-5(Borrower & Guarantor)	8270985.06	Doubtful	01-03-2020	PLOT NO 48A SECOND FLOOR ,SITARAM VATIKA,MAUZA CHAMRAULI ,RAKABGANJ WARD THE & DISTT AGRA	NITIN GUPTA SO ASHOK KUMA 5
6378	LUCKNOW	AGRA	ARB AGRA	UTTAR PRADESH	MISHRI LAL RAJPUT S/O YAD	MRS.INDRA W/O MISHRILAL RAJPUT	RESIDENTIAL HOUSE NO ON PART OF KHASARA NO-44(OLD) & NEW NO.269&270 , MAUZA KALAL KHERIA,FATEHABAD ROAD,TAJGANJ WARD,TEHSIL & DISTT AGRA BELONGING TO SH. MISHRILAL SO SH. YADRAM. AREA 300 SQ.MT OR 358.80 SQ YD	R/O KALAL KHERIA,FATEHABAD ROAD AGRA	7904556.72	Doubtful	31-03-2019	RESIDENTIAL HOUSE NO ON PART OF KHASARA NO-44(OLD) & NEW NO.269&270 , MAUZA KALAL KHERIA,FATEHABAD ROAD,TAJGANJ WARD,TEHSIL & DISTT AGRA BELONGING TO SH. MISHRILAL SO SH. YADRAM. AREA 300 SQ.MT OR 358.80 SQ YD	MISHRI LAL RAJPUT S/O YAD
6379	LUCKNOW	AGRA	ARB AGRA	UTTAR PRADESH	DIVYA KALRA	Mr Mahendra Kumar Singhani SO Laxmandas Singhani	Residential property Residential property Plot at Khasra no 1396,Adjacent to Triveni Rangoli,Baipur Mustkil,Hariparwat ward,Tehsil & Dist. Agra admeasuring about 540 Sq.Mtr standing in the name of Smt.Divya Kalra W/o Naresh Kumar Kalra On the North : Property of seller Vohran singh On the South : Property of Vahrani On the East : Rasta 6.09mtr wide On the West: Other Property	R/O H.NO B1/2 Radha Bihar Kamlanagar Agra	7490926.47	Doubtful	30-06-2017	Residential property Residential property Plot at Khasra no 1396,Adjacent to Triveni Rangoli,Baipur Mustkil,Hariparwat ward,Tehsil & Dist. Agra admeasuring about 540 Sq.Mtr standing in the name of Smt.Divya Kalra W/o Naresh Kumar Kalra On the North : Property of seller Vohran singh On the South : Property of Vahrani On the East : Rasta 6.09mtr wide On the West: Other Property	DIVYA KALRA
6380	LUCKNOW	AGRA	ARB AGRA	UTTAR PRADESH	DURGESH KUMAR SINGH SO VI	Mr. Puhup Singh S/o Ram Khiladi Rawat	House no 34 kalindi puram colony mau road hariparwat ward Agra.belonging to smt raj verma wo sh.virendra singh verma Agra 332 sq mtr	R/o 117, Gwalior Road, Rawat Place, Nainana Jaat, Distt Agra Uttar Pradesh	7099815.14	Doubtful	28-06-2021	House no 34 kalindi puram colony mau road hariparwat ward Agra.belonging to smt raj verma wo sh.virendra singh verma Agra 332 sq mtr	DURGESH KUMAR SINGH SO VI

Display of information - Secured assets possessed under the SARFAESI Act, 2002													
Sl no	ZO	RO	BRANCH	STATE	BORROWER NAME	GUARANTOR NAME (WHEREVER APPLICABLE)	REGISTERED ADDRESS OF THE BORROWER	REGISTERED ADDRESS OF THE GUARANTOR(Wherever applicable)	Outstanding Amount ( In Rs)	Asset Classification	Date of Asset Classification	Details of security possessed	Name of the Title Holder of the security possessed
6381	LUCKNOW	AGRA	ARB AGRA	UTTAR PRADESH	AJAY UPADHYAY	NA	1.All that part and parcel of Residential property Plot no 1,Khasra no 200,201,209 & 210 situated at New Nagla Padi,Hariparwat ward Agra, admeasuring about 83.61 sq. mtrs standing in the name of Ajay kumar Upadhyay and bounded as follows: On the North by: 8ft wide rasta, On the South by: Plot no 2 of Jitendra kumar, On the East by: 20ft wide road & opening, On the West by: land of vijay kumar. 2.All that part and parcel of Residential property Plot no 2,Khasra no 200,201,209 & 210 situated at New Nagla Padi,Hariparwat ward Agra, admeasuring about 83.61 sq. mtrs standing in the name of Jitendra Upadhyay and bounded as follows: On the North by: plot no 1, On the South by: land of Smt. Ram bheji, On the East by: 20ft wide road & opening, On the West by: land of Shri vijay kumar. 3.All that part and parcel of Residential property House bearing MPL No 37/530/7C,Khasra No205,207 & 208 situated at Nagla Padi,Agra, admeasuring about 83.61 sq. mtrs standing in the name of Smt. Asha Upadhyay W/o Vijay Kumar Upadhyay, Vikas Upadhyay S/o Vijay Kumar Upadhyay, Ms. Neha Bhardwaj, Mrs. Nidhi Mishra, Ms. Sakshi Upadhyay and bounded as follows: On the North by: land of shareen sahab, On the South by: house of harbheji, On the East by: rasta, On the West by: land of shareen sahab	NA	6167372.03	Doubtful	28-12-2019	1.All that part and parcel of Residential property Plot no 1,Khasra no 200,201,209 & 210 situated at New Nagla Padi,Hariparwat ward Agra, admeasuring about 83.61 sq. mtrs standing in the name of Ajay kumar Upadhyay and bounded as follows: On the North by: 8ft wide rasta, On the South by: Plot no 2 of Jitendra kumar, On the East by: 20ft wide road & opening, On the West by: land of vijay kumar. 2.All that part and parcel of Residential property Plot no 2,Khasra no 200,201,209 & 210 situated at New Nagla Padi,Hariparwat ward Agra, admeasuring about 83.61 sq. mtrs standing in the name of Jitendra Upadhyay and bounded as follows: On the North by: plot no 1, On the South by: land of Smt. Ram bheji, On the East by: 20ft wide road & opening, On the West by: land of Shri vijay kumar. 3.All that part and parcel of Residential property House bearing MPL No 37/530/7C,Khasra No205,207 & 208 situated at Nagla Padi,Agra, admeasuring about 83.61 sq. mtrs standing in the name of Smt. Asha Upadhyay W/o Vijay Kumar Upadhyay, Vikas Upadhyay S/o Vijay Kumar Upadhyay, Ms. Neha Bhardwaj, Mrs. Nidhi Mishra, Ms. Sakshi Upadhyay and bounded as follows: On the North by: land of shareen sahab, On the South by: house of harbheji, On the East by: rasta, On the West by: land of shareen sahab	AJAY UPADHYAY
6382	LUCKNOW	AGRA	ARB AGRA	UTTAR PRADESH	ROBIN OBEROI	NA	Plot number 26, Ghatwasan Scheme, Balkeshwar, hariparwat, Ward, Agra.282005	NA	5581706.13	Doubtful	30-04-2022	Plot number 26, Ghatwasan Scheme, Balkeshwar, hariparwat, Ward, Agra.282005	ROBIN OBEROI
6383	LUCKNOW	AGRA	ARB AGRA	UTTAR PRADESH	R.S.CONSTRUCTION	Shri Radhey Shyam Yadav S/O Kitab Singh Yadav	PROPERTY NO A-45 TYPE -D AT TAJ NAGRI YOJNA MEASURING 288 SQ MTRS SITUATED AT TAJ NAGRI ,PHASE 2,AGRA AREA 288 SQ MTRS	R/O Nagla Deem, Dhandhupura,Tajganj Agra	5573008.93	Doubtful	01-03-2021	PROPERTY NO A-45 TYPE -D AT TAJ NAGRI YOJNA MEASURING 288 SQ MTRS SITUATED AT TAJ NAGRI ,PHASE 2,AGRA AREA 288 SQ MTRS	R.S.CONSTRUCTION
6384	LUCKNOW	AGRA	ARB AGRA	UTTAR PRADESH	RITESH CHAHAR SO RAJENDRA	NA	ALL THAT PART AND PARCEL OF RESIDENTIAL PROPERTY COMPRISED IN HOUSE NO.199,DEFENCE ESTATE,PHASE NO-2,BUNDU KATRA,TAJGANJ WARD,AGRA ADMEASURING ABOUT 83.61 SQ MTRS STANDING IN THE NAME OF MR RITESH CHAHAR & MRS MONIKA DEVI AND BOUNDED AS FOLLOWS:ON THE NORTH :PLOT OF SELLER ;ON THE SOUTH:PLOT ON 176;ON THE EAST:9.14 MTR WIDE RASTA & EXIT :ON THE WEST:PLOT NO.200	NA	5138711.00	Doubtful	04-01-2018	ALL THAT PART AND PARCEL OF RESIDENTIAL PROPERTY COMPRISED IN HOUSE NO.199,DEFENCE ESTATE,PHASE NO-2,BUNDU KATRA,TAJGANJ WARD,AGRA ADMEASURING ABOUT 83.61 SQ MTRS STANDING IN THE NAME OF MR RITESH CHAHAR & MRS MONIKA DEVI AND BOUNDED AS FOLLOWS:ON THE NORTH :PLOT OF SELLER ;ON THE SOUTH:PLOT ON 176;ON THE EAST:9.14 MTR WIDE RASTA & EXIT :ON THE WEST:PLOT NO.200	RITESH CHAHAR SO RAJENDRA



Display of information - Secured assets possessed under the SARFAESI Act, 2002													
Sl no	ZO	RO	BRANCH	STATE	BORROWER NAME	GUARANTOR NAME (WHEREVER APPLICABLE)	REGISTERED ADDRESS OF THE BORROWER	REGISTERED ADDRESS OF THE GUARANTOR(Wherever applicable)	Outstanding Amount ( In Rs)	Asset Classification	Date of Asset Classification	Details of security possessed	Name of the Title Holder of the security possessed
6385	LUCKNOW	AGRA	ARB AGRA	UTTAR PRADESH	MUKESH CHAND SO GIRRAJ SI	Mr Mukesh Chand S/o Sri Girraj Singh	A-ALL THAT PART AND PARCEL OF PLOT NO.22,LIES IN KHASARA NO. M 235 & 237,MEASURING 115.86 SQ.MTR.SITUATED AT SHREE KRISHNA ENCLAVE YOJNA MAUZA MAGHTAI,TEHSIL & DISTT AGRA IN THE NAME OF SHRI MUKESH CHAND S/O SHRI GIRRAJ SINGH AND BOUNDED AS FOLLOWS:-ON THE NORTH BY :PLOT NO.21,ON THE WEST BY :9 MTRS WIDE ROAD & OPENING, ON THE SOUTH BY: PLOT NO 23, ON THE EAST BY : Other Land.	Add: House No 35-B, Prakshi Enclave, Shastripuram, Sikandra, Agra, Uttar Pradesh - 282007 (Guarantor)	5138540.20	Doubtful	28-02-2018	A-ALL THAT PART AND PARCEL OF PLOT NO.22,LIES IN KHASARA NO. M 235 & 237,MEASURING 115.86 SQ.MTR.SITUATED AT SHREE KRISHNA ENCLAVE YOJNA MAUZA MAGHTAI,TEHSIL & DISTT AGRA IN THE NAME OF SHRI MUKESH CHAND S/O SHRI GIRRAJ SINGH AND BOUNDED AS FOLLOWS:-ON THE NORTH BY :PLOT NO.21,ON THE WEST BY :9 MTRS WIDE ROAD & OPENING, ON THE SOUTH BY: PLOT NO 23, ON THE EAST BY : Other Land.	MUKESH CHAND SO GIRRAJ SI
6386	LUCKNOW	AGRA	ARB AGRA	UTTAR PRADESH	MUKESH CHAND SO GIRRAJ SI 1	Mr Mukesh Chand S/o Sri Girraj Singh	B-ALL THAT PART AND PARCEL OF PLOT NO.17 LIES IN KHASARA NO.M 235 & 237, MEASURING 115.86 SQ MTRS SITUATED AT SHREE KRISHNA ENCLAVE YOJNA MAUZA MAGHTAI,TEHSIL & DISTT AGRA IN THE NAME OF SHRI MUKESH CHAND S/O SHRI GIRRAJ SINGH AND BOUNDED AS FOLLOWS: ON THE NORTH BY :PLOT NO.16,ON THE SOUTH BY:PLOT NO.18,ON THE EAST BY:OTHER LAND,ON THE WEST BY:7.50 MTRS WIDE ROAD & OPENING	Add: House No 35-B, Prakshi Enclave, Shastripuram, Sikandra, Agra, Uttar Pradesh - 282007 (Guarantor)	5138540.20	Doubtful	01-03-2020	B-ALL THAT PART AND PARCEL OF PLOT NO.17 LIES IN KHASARA NO.M 235 & 237, MEASURING 115.86 SQ.MTRS SITUATED AT SHREE KRISHNA ENCLAVE YOJNA MAUZA MAGHTAI,TEHSIL & DISTT AGRA IN THE NAME OF SHRI MUKESH CHAND S/O SHRI GIRRAJ SINGH AND BOUNDED AS FOLLOWS: ON THE NORTH BY :PLOT NO.16,ON THE SOUTH BY:PLOT NO.18,ON THE EAST BY:OTHER LAND,ON THE WEST BY:7.50 MTRS WIDE ROAD & OPENING	MUKESH CHAND SO GIRRAJ SI 1
6387	LUCKNOW	AGRA	ARB AGRA	UTTAR PRADESH	MUKESH CHAND SO GIRRAJ SI 2	Mr Mukesh Chand S/o Sri Girraj Singh	C-ALL THAT PART AND PARCEL OF PLOT NO.19 LIES IN KHASARA NO.M 237,MEASURING 115.86 SQ.MTRS.SITUATED AT SHREE KRISHNA ENCLAVE YOJNA,MAUZA,MAGHTAI,TEH SIL & DISTT AGRA IN THE NAME OF SHRI MUKESH CHAND S/O SHRI GIRRAJ SINGH AND BOUNDED AS FOLLOWS:ON THE NORTH BY:PLOT NO.18,ON THE SOUTH BY :PLOT NO.20,ON THE EAST BY:OTHER LAND,ON THE WEST BY:7.50 MTRS.WIDE ROAD & OPENING	Add: House No 35-B, Prakshi Enclave, Shastripuram, Sikandra, Agra, Uttar Pradesh - 282007 (Guarantor)	5138540.20	Doubtful	01-03-2020	C-ALL THAT PART AND PARCEL OF PLOT NO.19 LIES IN KHASARA NO.M 237,MEASURING 115.86 SQ.MTRS.SITUATED AT SHREE KRISHNA ENCLAVE YOJNA,MAUZA,MAGHTAI,TEHSIL & DISTT AGRA IN THE NAME OF SHRI MUKESH CHAND S/O SHRI GIRRAJ SINGH AND BOUNDED AS FOLLOWS:ON THE NORTH BY:PLOT NO.18,ON THE SOUTH BY :PLOT NO.20,ON THE EAST BY:OTHER LAND,ON THE WEST BY:7.50 MTRS.WIDE ROAD & OPENING	MUKESH CHAND SO GIRRAJ SI 2

Display of information - Secured assets possessed under the SARFAESI Act, 2002													
Sl no	ZO	RO	BRANCH	STATE	BORROWER NAME	GUARANTOR NAME (WHEREVER APPLICABLE)	REGISTERED ADDRESS OF THE BORROWER	REGISTERED ADDRESS OF THE GUARANTOR(Wherever applicable)	Outstanding Amount ( In Rs)	Asset Classification	Date of Asset Classification	Details of security possessed	Name of the Title Holder of the security possessed
6388	LUCKNOW	AGRA	ARB AGRA	UTTAR PRADESH	MUKESH CHAND SO GIRRAJ SI 3	Mr Mukesh Chand S/o Sri Girraj Singh	D-ALL THAT PART AND PARCEL OF PLOT NO.20,LIES IN KHASARA NO. M235 & 237,MEASURING 115.86 SQ MTRS.SITUATED AT SHREE KRISHNA ENCLAVE YOJNA, MAUZA MAGHTAI, TEHSIL & DISTT AGRA IN THE NAME OF SHRI MUKESH CHAND S/O SHRI GIRRAJ SINGH AND BOUNDED AS FOLLOWS:ON THE NORTH:PLOT NO.20,LIES INN KHASARA NO. M235 & 237, MEASURING 115.86 SQ MTRS.SITUATED AT SHREE KRISHNA ENCLAVE YOJNA,MAUZA MAGHTAI,TEHSIL & DISTT AGRA IN THE NAME OF SHRI MUKESH CHAND S/O SHRI GIRRAJ SINGH AND BOUNDED AS FOLLOWS:ON THE NORTH BY : PLOT NO 19,ON THE SOUTH BY:- PLOT NO.21,ON THE EAST BY:OTHER LAND,ON THEN WEST BY:7.50 MTRS WIDE ROAD OPENING	Add: House No 35-B, Prakshi Enclave, Shastripuram, Sikandra, Agra, Uttar Pradesh - 282007 (Guarantor)	5138540.20	Doubtful	01-03-2020	D-ALL THAT PART AND PARCEL OF PLOT NO.20,LIES IN KHASARA NO. M235 & 237,MEASURING 115.86 SQ MTRS.SITUATED AT SHREE KRISHNA ENCLAVE YOJNA, MAUZA MAGHTAI, TEHSIL & DISTT AGRA IN THE NAME OF SHRI MUKESH CHAND S/O SHRI GIRRAJ SINGH AND BOUNDED AS FOLLOWS:ON THE NORTH:PLOT NO.20,LIES INN KHASARA NO. M235 & 237, MEASURING 115.86 SQ MTRS.SITUATED AT SHREE KRISHNA ENCLAVE YOJNA,MAUZA MAGHTAI,TEHSIL & DISTT AGRA IN THE NAME OF SHRI MUKESH CHAND S/O SHRI GIRRAJ SINGH AND BOUNDED AS FOLLOWS:ON THE NORTH BY : PLOT NO 19,ON THE SOUTH BY: PLOT NO.21,ON THE EAST BY:OTHER LAND,ON THEN WEST BY:7.50 MTRS WIDE ROAD OPENING	MUKESH CHAND SO GIRRAJ SI 3
6389	LUCKNOW	AGRA	ARB AGRA	UTTAR PRADESH	KHOObI RAM SO DWARIKA PRA	MRS.SHEELA DEVI WO KHOObI RAM	EMG of property at 1614,1615,1616,1617 and 1656 NAI Abadi, Sudamapuri, The Etmadpur, Agra Ameasuring about 248.04 Sq Mtr standing in the name of Mr. Khoobi ram	R/O-11C/735,SUDAMA PURI,NARAICH YAMUNA BRIDGE,AGRA 282006-U.P.	5081270.15	Doubtful	28-11-2019	EMG of property at 1614,1615,1616,1617 and 1656 NAI Abadi, Sudamapuri, The Etmadpur, Agra Ameasuring about 248.04 Sq Mtr standing in the name of Mr. Khoobi ram	KHOObI RAM SO DWARIKA PRA
6390	LUCKNOW	AGRA	ARB AGRA	UTTAR PRADESH	NEW ARSHAD KALAM BANGLE S 1	Mrs Sanjeeda Begam W/O Kamal Ahmad	property no 4 mohalla husaina, Firozabad	R/o 4 Mohalla Hussaini,Holi Wali Bhaitti Firozabad	4742039.40	Doubtful	30-06-2015	property no 4 mohalla husaina, Firozabad	NEW ARSHAD KALAM BANGLE S 1
6391	LUCKNOW	AGRA	ARB AGRA	UTTAR PRADESH	NEW ARSHAD KALAM BANGLE S 2	Mrs Sanjeeda Begam W/O Kamal Ahmad	property no 5 mohalla husaina, Firozabad	R/o 4 Mohalla Hussaini,Holi Wali Bhaitti Firozabad	4742039.40	Doubtful	30-06-2015	property no 5 mohalla husaina, Firozabad	NEW ARSHAD KALAM BANGLE S 2
6392	LUCKNOW	AGRA	ARB AGRA	UTTAR PRADESH	SHRI VAISHNO PHARMA	NA	Open plot situated at 256 ka, admeasuring 0.259 hectare village Partapur, near GT Road, bhogaon, Mainpuri	NA	4599174.00	Doubtful	29-06-2022	Open plot situated at 256 ka, admeasuring 0.259 hectare village Partapur, near GT Road, bhogaon, Mainpuri	SHRI VAISHNO PHARMA
6393	LUCKNOW	AGRA	ARB AGRA	UTTAR PRADESH	OM VATI WO SHRI MUKESH CH	NA	Flat number 13A, 14A, & 15A At Plot No. 5, Khasra Number 209, Prakashi Enclave, Mauza, Dehtora, Agra., U.P	NA	4577040.50	Doubtful	29-12-2020	Flat number 13A, 14A, & 15A At Plot No. 5, Khasra Number 209, Prakashi Enclave, Mauza, Dehtora, Agra., U.P	OM VATI WO SHRI MUKESH CH
6394	LUCKNOW	AGRA	ARB AGRA	UTTAR PRADESH	SHREE NATH BANGLE DECORAT	MRS USHA W/O SHRI SAUDAN SINGH	RESIDENTIAL CUM COMMERCIAL PROPERTY SITUATED AT AREA-543.47 SQ MTRS KHASRA NO 3156/2,3151,3156/1,3158,3 159,3160 MAKDOOM NAGAR KABELA ROAD KOIL ALIGARH IN THE NAME OF SHAHNAAZ BEGUM W/O HAZI ABDUL WAHID	R/O MARSAL GANJ, FARIHA, DISTT-FIROZABAD - 282203	4546074.49	Doubtful	31-05-2017	RESIDENTIAL CUM COMMERCIAL PROPERTY SITUATED AT AREA-543.47 SQ MTRS KHASRA NO 3156/2,3151,3156/1,3158,3159,3160 MAKDOOM NAGAR KABELA ROAD KOIL ALIGARH IN THE NAME OF SHAHNAAZ BEGUM W/O HAZI ABDUL WAHID	SHREE NATH BANGLE DECORAT

Display of information - Secured assets possessed under the SARFAESI Act, 2002													
Sl no	ZO	RO	BRANCH	STATE	BORROWER NAME	GUARANTOR NAME (WHEREVER APPLICABLE)	REGISTERED ADDRESS OF THE BORROWER	REGISTERED ADDRESS OF THE GUARANTOR(Wherever applicable)	Outstanding Amount ( In Rs)	Asset Classification	Date of Asset Classification	Details of security possessed	Name of the Title Holder of the security possessed
6395	LUCKNOW	AGRA	ARB AGRA	UTTAR PRADESH	AL BARKAT ENTERPRISES	Mrs Shahnaz Begum w/o Hazi Abdul Wahid	RESIDENTIAL CUM COMMERCIAL PROPERTY SITUATED AT AREA-543.47 SQ MTRS KHASRA NO 3156/2,3151,3156/1,3158,3159,3160 MAKDOOM NAGAR KABELA ROAD KOIL ALIGARH IN THE NAME OF SHAHNAAZ BEGUM W/O HAZI ABDUL WAHID	R/O -H.NO-1199,Delhi Gate,Atigarh	4522594.27	Doubtful	12-12-2022	RESIDENTIAL CUM COMMERCIAL PROPERTY SITUATED AT AREA-543.47 SQ MTRS KHASRA NO 3156/2,3151,3156/1,3158,3159,3160 MAKDOOM NAGAR KABELA ROAD KOIL ALIGARH IN THE NAME OF SHAHNAAZ BEGUM W/O HAZI ABDUL WAHID	AL BARKAT ENTERPRISES
6396	LUCKNOW	AGRA	ARB AGRA	UTTAR PRADESH	SHWETA SISODIA	NA	HIG-D-867, SECTOR D TRANS JAMUNA HOUSING SCHEME KALINDI VIHAR AGRA/AREA 294.78 SQ MTRS IN THE NAME OF DUSHYANT SISODIYA S/O BABU SINGH SISODIYA	NA	4135085.31	Doubtful	31-03-2021	HIG-D-867, SECTOR D TRANS JAMUNA HOUSING SCHEME KALINDI VIHAR AGRA/ AREA 294.78 SQ MTRS IN THE NAME OF DUSHYANT SISODIYA S/O BABU SINGH SISODIYA	SHWETA SISODIA
6397	LUCKNOW	AGRA	ARB AGRA	UTTAR PRADESH	PRAKSHI INFRASTRUCTURE AN	Mrs Rinki Agarwal W/O Shri Nitin Gupta (Prop-M/S Ganpati Traders) R/O	Plot no-20 on khasra no 235 and 237at sri Krishna enclave yojna,now prakshi avenue mauza maghtai agra	94,Old Vijay Nagar Colony Agra-5(Borrower & Guarantor)	4135085.31	Doubtful	01-09-2018	Plot no-20 on khasra no 235 and 237at sri Krishna enclave yojna,now prakshi avenue mauza maghtai agra	PRAKSHI INFRASTRUCTURE AN
6398	LUCKNOW	AGRA	ARB AGRA	UTTAR PRADESH	PRAKSHI INFRASTRUCTURE AN 1	Mrs Rinki Agarwal W/O Shri Nitin Gupta (Prop-M/S Ganpati Traders) R/O	Plot no 22 on khasra no 235 & 237at sri Krishna enclave yojna,now prakshi avenue mauza maghtai agra	94,Old Vijay Nagar Colony Agra-5(Borrower & Guarantor)	4135085.31	Doubtful	01-03-2020	Plot no 22 on khasra no 235 & 237at sri Krishna enclave yojna,now prakshi avenue mauza maghtai agra	PRAKSHI INFRASTRUCTURE AN 1
6399	LUCKNOW	AGRA	ARB AGRA	UTTAR PRADESH	PRAKSHI INFRASTRUCTURE AN 2	Mrs Rinki Agarwal W/O Shri Nitin Gupta (Prop-M/S Ganpati Traders) R/O	Plot no 30 on khasra no 235 & 237at sri Krishna enclave yojna,now prakshi avenue mauza maghtai agra	94,Old Vijay Nagar Colony Agra-5(Borrower & Guarantor)	4135085.31	Doubtful	01-03-2020	Plot no 30 on khasra no 235 & 237at sri Krishna enclave yojna,now prakshi avenue mauza maghtai agra	PRAKSHI INFRASTRUCTURE AN 2
6400	LUCKNOW	AGRA	ARB AGRA	UTTAR PRADESH	PRAKSHI INFRASTRUCTURE AN 3	Mrs Rinki Agarwal W/O Shri Nitin Gupta (Prop-M/S Ganpati Traders) R/O	Plot no 15 on khasra no 235 & 237at sri Krishna enclave yojna,now prakshi avenue mauza maghtai agra	94,Old Vijay Nagar Colony Agra-5(Borrower & Guarantor)	4135085.31	Doubtful	01-03-2020	Plot no 15 on khasra no 235 & 237at sri Krishna enclave yojna,now prakshi avenue mauza maghtai agra	PRAKSHI INFRASTRUCTURE AN 3
6401	LUCKNOW	AGRA	ARB AGRA	UTTAR PRADESH	PRAKSHI INFRASTRUCTURE AN 4	Mrs Rinki Agarwal W/O Shri Nitin Gupta (Prop-M/S Ganpati Traders) R/O	Plot no 16 on khasra no 235 & 237at sri Krishna enclave yojna,now prakshi avenue mauza maghtai agra	94,Old Vijay Nagar Colony Agra-5(Borrower & Guarantor)	4135085.31	Doubtful	01-03-2020	Plot no 16 on khasra no 235 & 237at sri Krishna enclave yojna,now prakshi avenue mauza maghtai agra	PRAKSHI INFRASTRUCTURE AN 4
6402	LUCKNOW	AGRA	ARB AGRA	UTTAR PRADESH	PRAKSHI INFRASTRUCTURE AN 5	Mrs Rinki Agarwal W/O Shri Nitin Gupta (Prop-M/S Ganpati Traders) R/O	Plot no 17 on khasra no 235 & 237at sri Krishna enclave yojna,now prakshi avenue mauza maghtai agra	94,Old Vijay Nagar Colony Agra-5(Borrower & Guarantor)	4135085.31	Doubtful	01-03-2020	Plot no 17 on khasra no 235 & 237at sri Krishna enclave yojna,now prakshi avenue mauza maghtai agra	PRAKSHI INFRASTRUCTURE AN 5
6403	LUCKNOW	AGRA	ARB AGRA	UTTAR PRADESH	PRAKSHI INFRASTRUCTURE AN 6	Mrs Rinki Agarwal W/O Shri Nitin Gupta (Prop-M/S Ganpati Traders) R/O	Plot no 19 on khasra no 235 & 237at sri Krishna enclave yojna,now prakshi avenue mauza maghtai agra	94,Old Vijay Nagar Colony Agra-5(Borrower & Guarantor)	4135085.31	Doubtful	01-03-2020	Plot no 19 on khasra no 235 & 237at sri Krishna enclave yojna,now prakshi avenue mauza maghtai agra	PRAKSHI INFRASTRUCTURE AN 6
6404	LUCKNOW	AGRA	ARB AGRA	UTTAR PRADESH	PRAKSHI INFRASTRUCTURE AN 7	Mrs Rinki Agarwal W/O Shri Nitin Gupta (Prop-M/S Ganpati Traders) R/O	Plot no 31 on khasra no 235 & 237at sri Krishna enclave yojna,now prakshi avenue mauza maghtai agra	94,Old Vijay Nagar Colony Agra-5(Borrower & Guarantor)	4135085.31	Doubtful	01-03-2020	Plot no 31 on khasra no 235 & 237at sri Krishna enclave yojna,now prakshi avenue mauza maghtai agra	PRAKSHI INFRASTRUCTURE AN 7
6405	LUCKNOW	AGRA	ARB AGRA	UTTAR PRADESH	SALEEMAN BEGUM D/O JAGAN	NA	Property No. 58/109, at Sarai Khwaja, Lohamandi ward, Tehsil & distt. Agra	NA	4394369.54	Doubtful	01-07-2021	Property No. 58/109, at Sarai Khwaja, Lohamandi ward, Tehsil & distt. Agra	SALEEMAN BEGUM D/O JAGAN

Display of information - Secured assets possessed under the SARFAESI Act, 2002													
Sl no	ZO	RO	BRANCH	STATE	BORROWER NAME	GUARANTOR NAME (WHEREVER APPLICABLE)	REGISTERED ADDRESS OF THE BORROWER	REGISTERED ADDRESS OF THE GUARANTOR(Wherever applicable)	Outstanding Amount ( In Rs)	Asset Classification	Date of Asset Classification	Details of security possessed	Name of the Title Holder of the security possessed
6406	LUCKNOW	AGRA	ARB AGRA	UTTAR PRADESH	CHHONKAR ASSOCIATES	Mr Amit kumar Singhs/o late Harendra singh	HOUSE NO F-854 B GOVIND NAGAR MATHURA MIG-58 RADHA PURAM AWASIYA YOJNA 2 MATHURA TOTAL AREA 125.89 SQ MTRS	F-854,Govind nagar,Mathura-281003	4111551.25	Doubtful	29-12-2020	HOUSE NO F-854 B GOVIND NAGAR MATHURA MIG-58 RADHA PURAM AWASIYA YOJNA 2 MATHURA TOTAL AREA 125.89 SQ MTRS	CHHONKAR ASSOCIATES
6407	LUCKNOW	AGRA	ARB AGRA	UTTAR PRADESH	MOHD HANIF KHAN SO MOHD K	NA	RESIDENTIAL BUILDING ,HOUSE NO5/271 AT PANJA MADARSA,CHATTA WARD TEHSIL AND DISTT AGRA, AREA 122.06 SQ MTRS IN THE NAME OF NUSRAT BEGUM W/O MOHD KADIR KHAN	NA	4065958.80	Doubtful	01-10-2019	RESIDENTIAL BUILDING ,HOUSE NO5/271 AT PANJA MADARSA,CHATTA WARD TEHSIL AND DISTT AGRA, AREA 122.06 SQ MTRS IN THE NAME OF NUSRAT BEGUM W/O MOHD KADIR KHAN	MOHD HANIF KHAN SO MOHD K
6408	LUCKNOW	AGRA	ARB AGRA	UTTAR PRADESH	NIRMALA DEVI WO NETRAPAL	SMT MEENA DEVI W/O DHARMENDRA KUMAR YADAV	EM OF RESIDENTIAL LAND AND BUILDING ON HOUSE SITUATED AT MAUZA KOKPURA MOHALLA ADDA YASHODA NAGAR PACHAWALI ROAD DISTT ETAWAH IN THE NAME OF MEENA DEVI TOTAL AREA 980 SQ FEET	KOKPURA MOHALLA, ADDA YASHODA NAGAR PANCHAWALI ROAD,ETAWAH UP 206001	4042253.95	Doubtful	27-06-2019	EM OF RESIDENTIAL LAND AND BUILDING ON HOUSE SITUATED AT MAUZA KOKPURA MOHALLA ADDA YASHODA NAGAR PACHAWALI ROAD DISTT ETAWAH IN THE NAME OF MEENA DEVI TOTAL AREA 980 SQ FEET	NIRMALA DEVI WO NETRAPAL
6409	LUCKNOW	AGRA	ARB AGRA	UTTAR PRADESH	DILEEP KUMAR S/O LATE TUL	Mrs. Ujala Rani W/o Dileep Kumar Meena	RESIDENTIAL HOUSE NO 23,BEARING KHASRA NO 171 TO 176 , CHANDRA NAGAR,MAUZA GAILANA HARI PARWAT WARD TEHSIL & DISTT-AGRA AREA-139.85 SQ MTRS	R/o House No 23, Chandra Nagar, Behind ASOPA Hospital, Gailana Road, Tehsil & District Agra, Uttar Pradesh, Pin - 282005	4040873.50	Doubtful	31-03-2019	RESIDENTIAL HOUSE NO 23,BEARING KHASRA NO 171 TO 176 , CHANDRA NAGAR,MAUZA GAILANA HARI PARWAT WARD TEHSIL & DISTT-AGRA AREA-139.85 SQ MTRS	DILEEP KUMAR S/O LATE TUL
6410	LUCKNOW	AGRA	ARB AGRA	UTTAR PRADESH	ADHET TRADING COMPANY	Mr Krishna Murai Sharma S/O Shri Raghunandan	EM of land bearing khasra No. 1352 and 1353 situated at village pachokhara pargana Tundla Firozabad UP	R/O 19/86 Brij Vihar Colony Tundla Agra	3999998.10	Doubtful	30-09-2019	EM of land bearing khasra No. 1352 and 1353 situated at village pachokhara pargana Tundla Firozabad UP	ADHET TRADING COMPANY
6411	LUCKNOW	AGRA	ARB AGRA	UTTAR PRADESH	JAI MAHAKAL TRADING COMPA	Shri Abhay Kant Chaturvedi S/o Sri Hariom Chaturvedi	H NO-780 A MOHALLA NAURANGABAD,ETAWAH IN THE NAME OF SHRI KANT CHATURVEDI S/O HARI OM CHATURVEDI AREA 125.65 SQ MTRS	Address of the borrower:- House No-109, New Colony, Chaugurji Court Road, Etawah Pin-206001 Mob-7253015015	3942997.63	Doubtful	14-08-2022	H NO-780 A MOHALLA NAURANGABAD,ETAWAH IN THE NAME OF SHRI KANT CHATURVEDI S/O HARI OM CHATURVEDI AREA 125.65 SQ MTRS	JAI MAHAKAL TRADING COMPA
6412	LUCKNOW	AGRA	ARB AGRA	UTTAR PRADESH	VELESH KUMARI W/O RAJVIR	PUNEET KUMAR S/O RAJVEER SINGH	PLOT NO 20,BEARING AT KHASRA NO 248 DEFENCE PARADISE MAUZA SEMRI THE & DISTT AGRA area-151.36 sq mtrs	R/O-9,MUMTAZ APARTMENTS,VIBHAV NAGAR AGRA-282002	3859363.43	Doubtful	01-07-2021	PLOT NO 20,BEARING AT KHASRA NO 248 DEFENCE PARADISE MAUZA SEMRI THE & DISTT AGRA area-151.36 sq mtrs	VELESH KUMARI W/O RAJVIR
6413	LUCKNOW	AGRA	ARB AGRA	UTTAR PRADESH	VELESH KUMARI W/O RAJVIR	PUNEET KUMAR S/O RAJVEER SINGH	PLOT NO 80,BEARING AT KHASRA NO 248 DEFENCE PARADISE MAUZA SEMRI THE & DISTT AGRA area-86.63 sq mtrs	R/O-9,MUMTAZ APARTMENTS,VIBHAV NAGAR AGRA-282003	3859363.43	Doubtful	01-07-2021	PLOT NO 80,BEARING AT KHASRA NO 248 DEFENCE PARADISE MAUZA SEMRI THE & DISTT AGRA area-86.63 sq mtrs	VELESH KUMARI W/O RAJVIR
6414	LUCKNOW	AGRA	ARB AGRA	UTTAR PRADESH	VELESH KUMARI W/O RAJVIR	PUNEET KUMAR S/O RAJVEER SINGH	PLOT NO 81,BEARING AT KHASRA NO 248 DEFENCE PARADISE MAUZA SEMRI THE & DISTT AGRA area-172.12 sq mtrs	R/O-9,MUMTAZ APARTMENTS,VIBHAV NAGAR AGRA-282004	3859363.43	Doubtful	01-07-2021	PLOT NO 81,BEARING AT KHASRA NO 248 DEFENCE PARADISE MAUZA SEMRI THE & DISTT AGRA area-172.12 sq mtrs	VELESH KUMARI W/O RAJVIR

Display of information - Secured assets possessed under the SARFAESI Act, 2002													
Sl no	ZO	RO	BRANCH	STATE	BORROWER NAME	GUARANTOR NAME (WHEREVER APPLICABLE)	REGISTERED ADDRESS OF THE BORROWER	REGISTERED ADDRESS OF THE GUARANTOR(Wherever applicable)	Outstanding Amount ( In Rs)	Asset Classification	Date of Asset Classification	Details of security possessed	Name of the Title Holder of the security possessed
6415	LUCKNOW	AGRA	ARB AGRA	UTTAR PRADESH	GIRISH SO GIRRAJ SINGH	Mr Mukesh Chand S/o Sri Girraj Singh	All that part and parcel of Property No 25, Khasra No 237, Shri Krishna Enclave Yojna, Mauza Maghtai, Tehsil & Distt Agra, uttar Pradesh. Admeasuring about 300.45 Sq Mtrs standing in the name of Sri mukesh Chand S/o Sri Girraj Singh bounded by as follows: On the North by: Plot No 26 & 27 On the South by: Part of Plot No 25 On the East by: 9 mtr wide Rasta & Exit On the West by: Plot No 25A	Add: House No 35-B, Prakshi Enclave, Shastripuram, Sikandra, Agra, Uttar Pradesh - 282007	3654676.00	Doubtful	29-12-2020	All that part and parcel of Property No 25, Khasra No 237, Shri Krishna Enclave Yojna, Mauza Maghtai, Tehsil & Distt Agra, uttar Pradesh. Admeasuring about 300.45 Sq Mtrs standing in the name of Sri mukesh Chand S/o Sri Girraj Singh bounded by as follows: On the North by: Plot No 26 & 27 On the South by: Part of Plot No 25 On the East by: 9 mtr wide Rasta & Exit On the West by: Plot No 25A	GIRISH SO GIRRAJ SINGH
6416	LUCKNOW	AGRA	ARB AGRA	UTTAR PRADESH	RAJESH RAWAT SUNITA RAWA	Shri Prem Tiwari	Plot no-2 part of khasra no 303.anupam bagh mauza jaganpur dayalbagh agra	LIG-176/16, Avas Vikas Colony, Sikandara, Agra-282007	3528352.00	Doubtful	31-05-2017	Plot no-2 part of khasra no 303.anupam bagh mauza jaganpur dayalbagh agra	RAJESH RAWAT SUNITA RAWA
6417	LUCKNOW	AGRA	ARB AGRA	UTTAR PRADESH	KANCHAN SINGH	Shri Satyabhan Singh Tomer	HOUSE ON KHASRA NO 63 & 64 AT RAM VIHAR COLONY MAUZA UKHARRA TEHSIL AND DISTT-AGRA	Add: H No 228, Avadhpuri, Shahganj, Agra, Uttar Pradesh - 282010	3461900.30	Doubtful	30-06-2018	HOUSE ON KHASRA NO 63 & 64 AT RAM VIHAR COLONY MAUZA UKHARRA TEHSIL AND DISTT-AGRA	KANCHAN SINGH
6418	LUCKNOW	AGRA	ARB AGRA	UTTAR PRADESH	RAGHURAM COLLEGE OF EDUCA	Mr. Indrapal Singh S/o Sri Ramveer Singh	Khajan singh girls degree college building on kh. No 132/b kagarol,kagarol to kirawali road,tehsil kheraghar distt agra Belonging to sh. Khajan singh girls degree college director-sh. Indra pal Solanki so sh. Rambeer singh	Add: House no 243, Village and post Kagaraul, Tehsil Kagaraul Distt Agra, Uttar Pradesh	3419824.61	Doubtful	29-12-2020	Khajan singh girls degree college building on kh. No 132/b kagarol,kagarol to kirawali road,tehsil kheraghar distt agra Belonging to sh. Khajan singh girls degree college director-sh. Indra pal Solanki so sh. Rambeer singh	RAGHURAM COLLEGE OF EDUCA
6419	LUCKNOW	AGRA	ARB AGRA	UTTAR PRADESH	RAGHURAM COLLEGE OF EDUCA1	Mr. Indrapal Singh S/o Sri Ramveer Singh	Copy of gift deed - Raghuram college of education kagarol distt building on kh no.132/b kagarol,kagarol to kirawali road,tehsil kheraghar distt agra Belonging to raghuram degree college kagarol distt agra director-sh. Indra pal Solanki so sh ramveer singh Area 2500.00 sq m	Add: House no 243, Village and post Kagaraul, Tehsil Kagaraul Distt Agra, Uttar Pradesh	3419824.61	Doubtful	01-03-2020	Copy of gift deed -Raghuram college of education kagarol distt building on kh no.132/b kagarol,kagarol to kirawali road,tehsil kheraghar distt agra Belonging to raghuram degree college kagarol distt agra director-sh. Indra pal Solanki so sh ramveer singh Area 2500.00 sq m	RAGHURAM COLLEGE OF EDUCA1
6420	LUCKNOW	AGRA	ARB AGRA	UTTAR PRADESH	RAGHURAM COLLEGE OF EDUCA2	Mr. Indrapal Singh S/o Sri Ramveer Singh	Copy of sale deed- Raghuram college of education kagarol distt building on kh no.132/b kagarol,kagarol to kirawali road,tehsil kheraghar distt agra Belonging to raghuram degree college kagarol distt agra director-sh. Indra pal Solanki so sh ramveer singh Area 10044 sq mtrs	Add: House no 243, Village and post Kagaraul, Tehsil Kagaraul Distt Agra, Uttar Pradesh	3419824.61	Doubtful	01-03-2020	Copy of sale deed-Raghuram college of education kagarol distt building on kh no.132/b kagarol,kagarol to kirawali road,tehsil kheraghar distt agra Belonging to raghuram degree college kagarol distt agra director-sh. Indra pal Solanki so sh ramveer singh Area 10044 sq mtrs	RAGHURAM COLLEGE OF EDUCA2

Display of information - Secured assets possessed under the SARFAESI Act, 2002													
Sl no	ZO	RO	BRANCH	STATE	BORROWER NAME	GUARANTOR NAME (WHEREVER APPLICABLE)	REGISTERED ADDRESS OF THE BORROWER	REGISTERED ADDRESS OF THE GUARANTOR(Wherever applicable)	Outstanding Amount ( In Rs)	Asset Classification	Date of Asset Classification	Details of security possessed	Name of the Title Holder of the security possessed
6421	LUCKNOW	AGRA	ARB AGRA	UTTAR PRADESH	RAGHURAM COLLEGE OF EDUCA3	Mr. Indrapal Singh S/o Sri Ramveer Singh	Flat no E.X.633(SIXTH FLOOR) BHAWANA EXECUTIVE APARTMENT(BHAWANA ESTATE),NAUZA KAKRETHA,HARI PARWAT WARD AGRA BELONGING TO SH. INDRA PAL SINGH SO SH. RAMBEER SINGH & SMT PRIYANKA SINGH WO INDRA PAL SINGH AREA 15.04.36 SQ FT	Add: House no 243, Village and post Kagaraul, Tehsil Kagaraul Distt Agra, Uttar Pradesh	3419824.61	Doubtful	01-03-2020	Flat no E.X.633(SIXTH FLOOR) BHAWANA EXECUTIVE APARTMENT(BHAWANA ESTATE),NAUZA KAKRETHA,HARI PARWAT WARD AGRA BELONGING TO SH. INDRA PAL SINGH SO SH. RAMBEER SINGH & SMT PRIYANKA SINGH WO INDRA PAL SINGH AREA 15.04.36 SQ FT	RAGHURAM COLLEGE OF EDUCA3
6422	LUCKNOW	AGRA	ARB AGRA	UTTAR PRADESH	RAGHURAM COLLEGE OF EDUCA4	Mr. Indrapal Singh S/o Sri Ramveer Singh	HOUSE NO 02 JAL VIHAR COLONY MAUZA NAI ABADI DAYAL BAGH HARI PARWAT WARD AGRA BELONGING TO SH.RADHEY SHYAM SINGH SO LATE SH. DWARIKA SINGH AREA167.22 SQ MTR	Add: House no 243, Village and post Kagaraul, Tehsil Kagaraul Distt Agra, Uttar Pradesh	3419824.61	Doubtful	01-03-2020	HOUSE NO 02 JAL VIHAR COLONY MAUZA NAI ABADI DAYAL BAGH HARI PARWAT WARD AGRA BELONGING TO SH.RADHEY SHYAM SINGH SO LATE SH. DWARIKA SINGH AREA167.22 SQ MTR	RAGHURAM COLLEGE OF EDUCA4
6423	LUCKNOW	AGRA	ARB AGRA	UTTAR PRADESH	SAMREEN BANGLE STORE	MRS NAFEESA BEGUM W/O SHRI NOOR MOHAMMAD	All that part and parcel of Residential Property Situated at 19/A purana rasoolpur firozabad, Firozabad Uttar Pradesh. Admeasuring about 90.00 Sq Mtr Standing in the name of Mrs nafeesa begum w/o noor mohammad BOUNDARIES: (as per Sale Deed)  North:- house of basiram South:- Property of dulari devi East:- aam rasta West:- House of lala ji	HOUSE NO 19/A MOHALLA PURANA RASOOLPUR FIROZABAD	3408577.49	Doubtful	31-12-2014	All that part and parcel of Residential Property Situated at 19/A purana rasoolpur firozabad, Firozabad Uttar Pradesh. Admeasuring about 90.00 Sq Mtr Standing in the name of Mrs nafeesa begum w/o noor mohammad BOUNDARIES: (as per Sale Deed)  North:- house of basiram South:- Property of dulari devi East:- aam rasta West:- House of lala ji	SAMREEN BANGLE STORE
6424	LUCKNOW	AGRA	ARB AGRA	UTTAR PRADESH	MOHAMMED BASIM	Mr Rahil Khan S/o Sri Riyaz Khan	EMG of property No. 33/237, Jatpura, Lohamandi, Agra	Add: H no 289, Jawaharpuram, Albatiya, Agra, Uttar Pradesh - 282001	3340976.50	Doubtful	31-03-2018	EMG of property No. 33/237, Jatpura, Lohamandi, Agra	MOHAMMED BASIM

Display of information - Secured assets possessed under the SARFAESI Act, 2002													
Sl no	ZO	RO	BRANCH	STATE	BORROWER NAME	GUARANTOR NAME (WHEREVER APPLICABLE)	REGISTERED ADDRESS OF THE BORROWER	REGISTERED ADDRESS OF THE GUARANTOR(Wherever applicable)	Outstanding Amount ( In Rs)	Asset Classification	Date of Asset Classification	Details of security possessed	Name of the Title Holder of the security possessed
6425	LUCKNOW	AGRA	ARB AGRA	UTTAR PRADESH	SUSHIL KUMAR SAXENA SHUB	Smt Shubhrata saxena W/o Sushil kumar saxena House no 36, Sarai bala,,Jaiganj, Aligarh 202001	ALL THAT PART AND PARCEL OF RESIDENTIAL PROPERTY COMPRISED IN HOUSE NO 18/65(NEW) 18/59 (OLD),SARAI BALA,JAIGANJ TEHSIL KOIL ALIGARH ADMEASURING ABOUT 167.375 SQ MTRS STANDING IN THE NAME OF SHUBHRATA SAXENA W/O SUSHIL KUMAR SAXENA Boundaries (As per sale deed): On the North By-GALI On the South By: HOUSE OF JAGDISH VARSHNEY On the East by: HOUSE OF PREM NARAYAN On the West By: HOUSE OF RAM KUMAR	House no 36, Sarai bala,,Jaiganj, Aligarh 202001	3174565.97	Doubtful	31-08-2017	ALL THAT PART AND PARCEL OF RESIDENTIAL PROPERTY COMPRISED IN HOUSE NO 18/65(NEW) 18/59 (OLD),SARAI BALA,JAIGANJ TEHSIL KOIL ALIGARH ADMEASURING ABOUT 167.375 SQ MTRS STANDING IN THE NAME OF SHUBHRATA SAXENA W/O SUSHIL KUMAR SAXENA Boundaries (As per sale deed): On the North By-GALI On the South By: HOUSE OF JAGDISH VARSHNEY On the East by: HOUSE OF PREM NARAYAN On the West By: HOUSE OF RAM KUMAR	SUSHIL KUMAR SAXENA SHUB
6426	LUCKNOW	AGRA	ARB AGRA	UTTAR PRADESH	VINITA PARWANI	Mr Raj Kumar Parwani S/o Mr. Chiman Lal Parwani Parwai	All that part and parcel of Residential Property khasra no 591, Flat No. 204, 2nd Floor, Subham Apartment, Devta ka Bagh, Mauza Gailana, Hariparwat Ward, Tehsil & District Agra, Uttar Pradesh Admeasuring about 68.62 Sq Mtrs Standing in the name of Mr. Chimman Lal Parwani S/o Sri Ram Chand ParwaniBounded as follows:- On the North by: Flat No 205 On the South by: Coridor On the East by: Open to Sky On the West by: Flat No 203	R/o LIG 8, Kailash Puri, Distt Agra Uttar Pradesh, Pin - 282005	3137552.76	Doubtful	29-08-2022	All that part and parcel of Residential Property khasra no 591, Flat No. 204, 2nd Floor, Subham Apartment, Devta ka Bagh, Mauza Gailana, Hariparwat Ward, Tehsil & District Agra, Uttar Pradesh Admeasuring about 68.62 Sq Mtrs Standing in the name of Mr. Chimman Lal Parwani S/o Sri Ram Chand ParwaniBounded as follows:- On the North by: Flat No 205 On the South by: Coridor On the East by: Open to Sky On the West by: Flat No 203	VINITA PARWANI
6427	LUCKNOW	AGRA	ARB AGRA	UTTAR PRADESH	SATENDRA SO SHARAN SINGH	Mr. Sunil Kumar S/o Sri Raghubir Singh	Plot No 3A/09, C-3, B S Tower, Awas Vikas Colony, Lohamandi Ward, Agra Type: Residential flat on Second Floor Having 2 Room, 1 Drawing Room, 1 kitchen, 2 WC & Bath and Balcony. Total covered area of the flat is 900 Sq Feet.  Size of Plot: 83.61 Sq Mtr  Boundries: East : Open Sky West: Corridor North: Flat no C-4 South: Flat No C-2	Add: H no 43/82, Bai Ka Bazaarm, Sikandra, Agra, Uttar Pradesh	3085751.53	Doubtful	31-03-2019	Plot No 3A/09, C-3, B S Tower, Awas Vikas Colony, Lohamandi Ward, Agra Type: Residential flat on Second Floor Having 2 Room, 1 Drawing Room, 1 kitchen, 2 WC & Bath and Balcony. Total covered area of the flat is 900 Sq Feet.  Size of Plot: 83.61 Sq Mtr  Boundries: East : Open Sky West: Corridor North: Flat no C-4 South: Flat No C-2	SATENDRA SO SHARAN SINGH

Display of information - Secured assets possessed under the SARFAESI Act, 2002													
Sl no	ZO	RO	BRANCH	STATE	BORROWER NAME	GUARANTOR NAME (WHEREVER APPLICABLE)	REGISTERED ADDRESS OF THE BORROWER	REGISTERED ADDRESS OF THE GUARANTOR(Wherever applicable)	Outstanding Amount ( In Rs)	Asset Classification	Date of Asset Classification	Details of security possessed	Name of the Title Holder of the security possessed
6428	LUCKNOW	AGRA	ARB AGRA	UTTAR PRADESH	VINOD KUMAR SO MITHAN LAL	Mr Deepak Sharma S/O Mahaveer Prasad Sharma	RESIDENTIAL PROPERTY BEARING MUNICIPAL NO 64/218HK/9 AT KHASRA NO 93,SITUATED AT MAUZA CHAWALI, THE & DISTT AGRA AREA 32.60SQ MTRS OWNER MRS REKHA SHARMA	R/o 37a/33b Madhunagar Agra PAN NO-DBGPS9191Q 37A/33 MADHU NAGAR AGRA	3060317.28	Doubtful	01-04-2019	RESIDENTIAL PROPERTY BEARING MUNICIPAL NO 64/218HK/9 AT KHASRA NO 93,SITUATED AT MAUZA CHAWALI, THE & DISTT AGRA AREA 32.60SQ MTRS OWNER MRS REKHA SHARMA	VINOD KUMAR SO MITHAN LAL
6429	LUCKNOW	AGRA	ARB AGRA	UTTAR PRADESH	VINOD KUMAR SO MITHAN LAL 1	Mr Deepak Sharma S/O Mahaveer Prasad Sharma	RESIDENTIAL PROP BEARING MUNICIPAL NO 64/218HK/9 AT KHASRA NO 93 SITUATED AT MAUZA CHAWALI ,THE & DISTT AGRA AREA 83.61 SQ MTRS OWNER REKHA SHARMA	R/o 37a/33b Madhunagar Agra PAN NO-DBGPS9191Q 37A/33 MADHU NAGAR AGRA	3060317.28	Doubtful	01-03-2020	RESIDENTIAL PROP BEARING MUNICIPAL NO 64/218HK/9 AT KHASRA NO 93 SITUATED AT MAUZA CHAWALI ,THE & DISTT AGRA AREA 83.61 SQ MTRS OWNER REKHA SHARMA	VINOD KUMAR SO MITHAN LAL 1
6430	LUCKNOW	AGRA	ARB AGRA	UTTAR PRADESH	VINOD KUMAR SO MITHAN LAL 2	Mr Deepak Sharma S/O Mahaveer Prasad Sharma	PROP BEARING MUNICIPAL NO 64/218AN/3 AT KHASRA NO 92 ,SITUATED AT TAAL FIROZ KHAN THE & DISTT AGRA AREA 31.51 SQ MTRS OWNER VINOD KUMAR	R/o 37a/33b Madhunagar Agra PAN NO-DBGPS9191Q 37A/33 MADHU NAGAR AGRA	3060317.28	Doubtful	01-03-2020	PROP BEARING MUNICIPAL NO 64/218AN/3 AT KHASRA NO 92 ,SITUATED AT TAAL FIROZ KHAN THE & DISTT AGRA AREA 31.51 SQ MTRS OWNER VINOD KUMAR	VINOD KUMAR SO MITHAN LAL 2
6431	LUCKNOW	AGRA	ARB AGRA	UTTAR PRADESH	SACHIN Kumar	NA	RESIDENTIAL HOUSE OVER PLOT NO LSS-83,SITUATED AT SHASTRIPURAM YOJNA SECTOR -3,LOHA MANDI WARD TEHSIL & DISTT AGRA	NA	3046227.97	Doubtful	21-04-2018	RESIDENTIAL HOUSE OVER PLOT NO LSS-83,SITUATED AT SHASTRIPURAM YOJNA SECTOR -3,LOHA MANDI WARD TEHSIL & DISTT AGRA	SACHIN Kumar
6432	LUCKNOW	AGRA	ARB AGRA	UTTAR PRADESH	RATAN CHANDRA SPICE AND F	Mr Bhupendra singh s/o sri Gore lal	HOUSE NO 158 B MAUZA TANTURA INSIDE ANANDVAN COLONY MATHURA AREA 257.52 SQ MTRS	House no 2A, 308 Krishna vihar,Awas vikas Mathura	3036085.92	Doubtful	01-03-2021	HOUSE NO 158 B MAUZA TANTURA INSIDE ANANDVAN COLONY MATHURA AREA 257.52 SQ MTRS	RATAN CHANDRA SPICE AND F
6433	LUCKNOW	AGRA	ARB AGRA	UTTAR PRADESH	BABULAL DIVAKAR S/O NATTH	Mrs Kuldeep Kaur	All that part and parcel of residential property on plot no 75, khasra no. 248, defence paradise, mauza semari Agra admeasuring about 110.72 sq mtr standing in the name of of Shri Babu Lal Diwakar S/o Nathi Lal Diwakar and Smt Shashi Diwakar W/o Babu Lal Diwakar and bounded as follows : On the north by PLOT no 18, on the south by Road, on the East by plot no 74, on the West by plot no 76	Add: 55, Defence State, Phase 1, Gwalior Road, Agra Uttar Pradesh- 282001	3014909.79	Doubtful	29-01-2019	All that part and parcel of residential property on plot no 75, khasra no. 248, defence paradise, mauza semari Agra admeasuring about 110.72 sq mtr standing in the name of of Shri Babu Lal Diwakar S/o Nathi Lal Diwakar and Smt Shashi Diwakar W/o Babu Lal Diwakar and bounded as follows : On the north by Plot no 18, on the south by Road, on the East by plot no 74, on the West by plot no 76	BABULAL DIVAKAR S/O NATTH
6434	LUCKNOW	AGRA	ARB AGRA	UTTAR PRADESH	KULBHUSAN GAUTAM S/O ASHO	Thakur Sachin s/o Brajendra singh	NAGAR NIGAM HOUSE NO-6/3/P/1(PART),MIN.KHASRA NO-1085 BAPU NAGAR SHASTRI NAGAR KHANDARI MAUZA MAU MUSTKIL, TEHSIL & DISTT AGRA	R/O House no-40,sector R-3A,Avas vikas colony, Bodla Agra-282007	3001818.31	Doubtful	31-08-2017	NAGAR NIGAM HOUSE NO-6/3/P/1(PART),MIN.KHASRA NO-1085 BAPU NAGAR SHASTRI NAGAR KHANDARI MAUZA MAU MUSTKIL, TEHSIL & DISTT AGRA	KULBHUSAN GAUTAM S/O ASHO
6435	LUCKNOW	AGRA	ARB AGRA	UTTAR PRADESH	S H BANGLE SUPPLIERS	Mr. Amir Ali S/o Mukhtar Ali	E.M. of H.No. 203/1A, (Area 34.83 Sq.Mtr.) Nakkarchi Tola Kidwai Place Sadar Bazar Dist. Firozabad	H.No. 203/1A, (Area 34.83 Sq.Mtr.) Nakkarchi Tola Kidwai	2990765.57	Doubtful	28-07-2021	E.M. of H.No. 203/1A, (Area 34.83 Sq.Mtr.) Nakkarchi Tola Kidwai Place Sadar Bazar Dist. Firozabad	S H BANGLE SUPPLIERS



Display of information - Secured assets possessed under the SARFAESI Act, 2002													
Sl no	ZO	RO	BRANCH	STATE	BORROWER NAME	GUARANTOR NAME (WHEREVER APPLICABLE)	REGISTERED ADDRESS OF THE BORROWER	REGISTERED ADDRESS OF THE GUARANTOR(Wherever applicable)	Outstanding Amount ( In Rs)	Asset Classification	Date of Asset Classification	Details of security possessed	Name of the Title Holder of the security possessed
6436	LUCKNOW	AGRA	ARB AGRA	UTTAR PRADESH	GAURAV ENT UDHYOG	Guarantor Late Shri Surendra Kumar	All that part and parcel of commercial cum residential property situated on plot 87, Sector - A, Baldevpuri, Maholi Road, Mauja Maholi, Tehsil and District - Mathura, area - 260.12 sq Mtrs, owned Smt Anuradha W/o Late Shri Late Surendra Kumar bounded as follows:  on the north by: plot no 84, on the south by : Maholi road 80'-0" wide, on the east by: plot no 86, on the west by: plot no 88.	All that part and parcel of commercial cum residential property situated on plot 87, Sector - A, Baldevpuri	2975640.77	Doubtful	31-01-2022	All that part and parcel of commercial cum residential property situated on plot 87, Sector - A, Baldevpuri, Maholi Road, Mauja Maholi, Tehsil and District - Mathura, area - 260.12 sq Mtrs, owned Smt Anuradha W/o Late Shri Late Surendra Kumar bounded as follows:  on the north by: plot no 84, on the south by : Maholi road 80'-0" wide, on the east by: plot no 86, on the west by: plot no 88.	GAURAV ENT UDHYOG
6437	LUCKNOW	AGRA	ARB AGRA	UTTAR PRADESH	M/S RELIANCE & CO.	Mr Shahid Hussain, Mr Sharafat Hussain, Mr Jishan Hussain	Semiconstruction cum open land at 135/27 old Rasoolpur Firozabad	All S/o Noor Mohammad R/o 194/A old Rasoolpur Firozabad 283203	2948253.77	Doubtful	30-09-2014	Semiconstruction cum open land at 135/27 old Rasoolpur Firozabad	M/S RELIANCE & CO.
6438	LUCKNOW	AGRA	ARB AGRA	UTTAR PRADESH	SHYAM SUNDAR SO MURARI LA	Mr Shahid Hussain, Mr Sharafat Hussain, Mr Jishan Hussain	All That Piece And Parcel Of Residential Property No 135/27,Situated At Old Rasoolpur,Mohalla Waqilpura,Tehsil & Distt-Firozabad Standing In The Name Of Shri Shamshad Hussian,Shri Shahid Hussian,Shri Sharafat Hussian & Shri Nazim Hussian In The Name Of Account M/S Reliance & Company Admeasuring About 225.75 Sq Mtr Boundries Of The Property-North-Property Of Waitlida Samman South-Property Of Shri Gaffar East-Prop-Property Of Shri Laxmi Ram Rattan & Sunhari Lal West-gali 8'wide	All S/o Noor Mohammad R/o 194/A old Rasoolpur Firozabad 283204	2936219.69	Doubtful	27-03-2020	All That Piece And Parcel Of Residential Property No 135/27,Situated At Old Rasoolpur,Mohalla Waqilpura,Tehsil & Distt-Firozabad Standing In The Name Of Shri Shamshad Hussian,Shri Shahid Hussian,Shri Sharafat Hussian & Shri Nazim Hussian In The Name Of Account M/S Reliance & Company Admeasuring About 225.75 Sq Mtr Boundries Of The Property-North-Property Of Waitlida Samman South-Property Of Shri Gaffar East-Prop-Property Of Shri Laxmi Ram Rattan & Sunhari Lal West-gali 8'wide	SHYAM SUNDAR SO MURARI LA
6439	LUCKNOW	AGRA	ARB AGRA	UTTAR PRADESH	M S HAJI BANGLE STORE	Mrs. Yashmin Begam	E.M. of property H. No.3 gali No.5 Nagla Kothi Aakashwani Road Ajmeri Gate Dist. Firozabad Area-50.16 in name of Mr. Shamshul S/o Ashraf	H.No. Nagla Khothi Aakashwani Road Dist. Firozabad	2931403.80	Doubtful	31-12-2015	E.M. of property H. No.3 gali No.5 Nagla Kothi Aakashwani Road Ajmeri Gate Dist. Firozabad Area-50.16 in name of Mr. Shamshul S/o Ashraf	M S HAJI BANGLE STORE
6440	LUCKNOW	AGRA	ARB AGRA	UTTAR PRADESH	JITENDRA SINGH YADAV SO U	MANOJ KUMAR YADAV S/O NANAK CHAND YADAV	RESIDENTIAL HOUSE AT PLOT NO-4,SITUATED AT SHREE JI KUNJ 32 CIVIL LINES MATHURA AREA 77.92 SQ MTRS	HOUSE NO 1888/5 GOVIND GANJ GHASS MANDI INFRONT OF PNB KOTWALI ROAD MATHURA PASSPORT NO N2400563 DT 01-09-2015	2901731.50	Doubtful	29-12-2021	RESIDENTIAL HOUSE AT PLOT NO-4,SITUATED AT SHREE JI KUNJ 32 CIVIL LINES MATHURA AREA 77.92 SQ MTRS	JITENDRA SINGH YADAV SO U
6441	LUCKNOW	AGRA	ARB AGRA	UTTAR PRADESH	C R S POULTRY FARM	Mr Nem Singh S/O Shri Rajveer Singh	House No.37, Nagarm Nigam No. 40/127, Khasra No. 570/2, Situated at Suryalok Colony, Mauza	R/o Nai Mau Behind Primary School Dayal Bagh Agra 283124	2893999.65	Doubtful	29-06-2019	House No.37, Nagarm Nigam No. 40/127, Khasra No. 570/2, Situated at Suryalok Colony, Mauza	C R S POULTRY FARM

Display of information - Secured assets possessed under the SARFAESI Act, 2002													
Sl no	ZO	RO	BRANCH	STATE	BORROWER NAME	GUARANTOR NAME (WHEREVER APPLICABLE)	REGISTERED ADDRESS OF THE BORROWER	REGISTERED ADDRESS OF THE GUARANTOR(Wherever applicable)	Outstanding Amount ( In Rs)	Asset Classification	Date of Asset Classification	Details of security possessed	Name of the Title Holder of the security possessed
6442	LUCKNOW	AGRA	ARB AGRA	UTTAR PRADESH	NEERAJ SHARMA	MS.NEERAJ SHARMA W/O MOHAN LAL SHARMA	EM OF PROPERTY NO MMIG-110 1ST FLOOR,TAJ NAGRI PHASE 1 AGRA TOTAL COVERED AREA 180 SQ MTRS	R/O MMIG H.NO.109,TAJ NAGARI PHASE-1 TAJGANJ WARD,AGRA-282001	2851635.67	Doubtful	28-02-2023	EM OF PROPERTY NO MMIG-110 1ST FLOOR,TAJ NAGRI PHASE 1 AGRA TOTAL COVERED AREA 180 SQ MTRS	NEERAJ SHARMA
6443	LUCKNOW	AGRA	ARB AGRA	UTTAR PRADESH	NEERAJ SHARMA	MS.NEERAJ SHARMA W/O MOHAN LAL SHARMA	EM OF PROPERTY NO MMIG-109 GROUND FLOOR,TAJ NAGRI PHASE 1 AGRA TOTAL COVERED AREA 180SQ MTRS	R/O MMIG H.NO.109,TAJ NAGARI PHASE-1 TAJGANJ WARD,AGRA-282002	2851635.67	Doubtful	01-03-2020	EM OF PROPERTY NO MMIG-109 GROUND FLOOR,TAJ NAGRI PHASE 1 AGRA TOTAL COVERED AREA 180SQ MTRS	NEERAJ SHARMA 2
6444	LUCKNOW	AGRA	ARB AGRA	UTTAR PRADESH	AKASH GLASS	SHRI ASIT YADAV S/O SHRI BABURAM YADAV	A-ALL THAT PIECE AND PARCEL OF EM OF PLOT (DEED NO.824 DT 17.03.19999) AT ARAZI NO.110 ( AREA 192 SQ,METER) HARIHARPUR,UDAYPURA,FAR RUKHABAD ROAD, ETAWAH.OWENED BY SHRI ASIT KUMAR YADAV S/O SHRI BABU RAM YADAV & SMT USHA YADAV W/O SHRI ASIT KUMAR .  B- -ALL THAT PIECE AND PARCEL OF EM OF PLOT (DEED NO.553 DT 31.01.2007) AT ARAZI NO.326 ( AREA 100.37 SQ.METER) HARIHARPUR,UDAYPURA,FAR RUKHABAD ROAD, ETAWAH. OWNED BY SHRI ASIT KUMAR YADAV S/O SHRI BABU RAM YADAV	R/O NEAR KIDZEE SCHOOL,HARUHARPUR,E TAWAH-FARRUKHABAD ROAD,DISTT ETAWAH	2823527.42	Doubtful	12-12-2013	A-ALL THAT PIECE AND PARCEL OF EM OF PLOT (DEED NO.824 DT 17.03.19999) AT ARAZI NO.110 ( AREA 192 SQ,METER) HARIHARPUR,UDAYPURA,FARRUKHABAD ROAD, ETAWAH.OWENED BY SHRI ASIT KUMAR YADAV S/O SHRI BABU RAM YADAV & SMT USHA YADAV W/O SHRI ASIT KUMAR .  B- -ALL THAT PIECE AND PARCEL OF EM OF PLOT (DEED NO.553 DT 31.01.2007) AT ARAZI NO.326 ( AREA 100.37 SQ,METER) HARIHARPUR,UDAYPURA,FARRUKHABAD ROAD, ETAWAH. OWNED BY SHRI ASIT KUMAR YADAV S/O SHRI BABU RAM YADAV  C- -ALL THAT PIECE AND PARCEL OF EM OF PLOT (DEED NO.2927 DT 17.09.1998) AT ARAZI NO.110 ( AREA 84 SQ,METER) HARIHARPUR,UDAYPURA,FARRUKHABAD ROAD, ETAWAH. OWNED BY SHRI ASIT KUMAR YADAV S/O SHRI BABU RAM YADAV  D- -ALL THAT PIECE AND PARCEL OF EM OF PLOT (DEED NO.4463 DT 29.08.2006) AT ARAZI NO.325 ( AREA 94.79 SQ.METER) HARIHARPUR,UDAYPURA,FARRUKHABAD ROAD, ETAWAH. OWNED BY SMT USHA YADAV W/O SHRI ASIT KUMAR YADAV  E- -ALL THAT PIECE AND PARCEL OF EM OF PLOT (DEED NO.2705 DT 26.06.2003) AT ARAZI NO.325 ( AREA 192 SQ,METER) HARIHARPUR,UDAYPURA,FARRUKHABAD ROAD, ETAWAH. OWNED BY SMT USHA YADAV W/O SHRI ASIT KUMAR YADAV	AKASH GLASS
6445	LUCKNOW	AGRA	ARB AGRA	UTTAR PRADESH	MUKESH MALHOTRA	Mr Anuj Tiwari S/o Sri Madan Lal Tiwari	H NO NAGAR NIGAM 37B/399B ,PLOT NO 56 MAUZA JAGANPUR MUSTKIL .TEHSIL & DISTT AGRA	Add: A-199, Trans Yamuna Colony, Rambagh Agra, Uttar Pradesh - 282006 (Guarantor)	2740662.63	Doubtful	28-02-2018	H NO NAGAR NIGAM 37B/399B ,PLOT NO 56 MAUZA JAGANPUR MUSTKIL .TEHSIL & DISTT AGRA	MUKESH MALHOTRA
6446	LUCKNOW	AGRA	ARB AGRA	UTTAR PRADESH	RAGHVENDRA SHARMA SO GHUR	SMT MUNNI DEVI W/O GHURELAL SHARMA	RESIDENTIAL PROPERITY SITUATED AT HOUSE ON PLOT NO 143 ON KHASARA NO.11 NAI ABADI MAUZA SEMRI DEORI ROAD TEHSIL & DISTT AGRA WHICH IS BELONGING SMT MUNNI DEVI WO SH. GHURELAL. AREA 156.33 SQ.MT	ALL R/O H NO. 325 ST/K-11A SEMRI KATL,DEVRI ROAD AGRA	2700028.73	Doubtful	01-04-2019	RESIDENTIAL PROPERITY SITUATED AT HOUSE ON PLOT NO 143 ON KHASARA NO.11 NAI ABADI MAUZA SEMRI DEORI ROAD TEHSIL & DISTT AGRA WHICH IS BELONGING SMT MUNNI DEVI WO SH. GHURELAL. AREA 156.33 SQ.MT	RAGHVENDRA SHARMA SO GHUR
6447	LUCKNOW	AGRA	ARB AGRA	UTTAR PRADESH	ROSHANARA BEGAM	Mohd Aslam Khan So Navibax	House No. 30/P-91, Ved Nagar, Devri Road, Agra	H No 91, Ved Nagar, Devri Road, Distt Agra, Uttar Pradesh, Pin: 282001 Mob: 7417233377	2649351.42	Doubtful	01-04-2019	House No. 30/P-91, Ved Nagar, Devri Road, Agra	ROSHANARA BEGAM
6448	LUCKNOW	AGRA	ARB AGRA	UTTAR PRADESH	DEEPAK AGARWAL	Mr. Sri Mahesh Chand So Sri Vishamber Dayal	House no 38 A/466/1 B & Khasara No 11 Mi situated at mauza sewla jaat,gwaliorn road,tehsil & distt Agra	R/o House MPL No 38A/466/1B, Khasra No 11M, Mauza Sewla Jaat, Tehsil & District Agra, Uttar Pradesh, Pin - 282001	2558075.06	Doubtful	01-03-2021	House no 38 A/466/1 B & Khasara No 11 Mi situated at mauza sewla jaat,gwaliorn road,tehsil & distt Agra	DEEPAK AGARWAL

Display of information - Secured assets possessed under the SARFAESI Act, 2002													
Sl no	ZO	RO	BRANCH	STATE	BORROWER NAME	GUARANTOR NAME (WHEREVER APPLICABLE)	REGISTERED ADDRESS OF THE BORROWER	REGISTERED ADDRESS OF THE GUARANTOR(Wherever applicable)	Outstanding Amount ( In Rs)	Asset Classification	Date of Asset Classification	Details of security possessed	Name of the Title Holder of the security possessed
6449	LUCKNOW	AGRA	ARB AGRA	UTTAR PRADESH	AKHILESH KUMAR YADAV	Mr. Shiv Singh Yadav	All that part and parcel of Residential Property Situated at 17/2 Bodh Ashram Road,Near Gopal Ashram, Surya Nagar,Firozabad Uttar Pradesh.  Admeasuring about 97.65 Sq Mtr Standing in the name of Mrs Shivali Yadav w/o Mr Alok Kumar Yadav BOUNDARIES: (as per Sale Deed)  North:- Rasta South:- Other Property East:- Plot of Manoj West:- House of Satya Prakash	103 Surya Nagar, Bodh Ashram ,Firozabad, Uttar Pradesh,Pin- 283203	2534083.80	Doubtful	29-02-2020	All that part and parcel of Residential Property Situated at 17/2 Bodh Ashram Road,Near Gopal Ashram, Surya Nagar,Firozabad Uttar Pradesh.  Admeasuring about 97.65 Sq Mtr Standing in the name of Mrs Shivali Yadav w/o Mr Alok Kumar Yadav BOUNDARIES: (as per Sale Deed)  North:- Rasta South:- Other Property East:- Plot of Manoj West:- House of Satya Prakash	AKHILESH KUMAR YADAV
6450	LUCKNOW	AGRA	ARB AGRA	UTTAR PRADESH	YOGENDRA KUMAR YADAV SO S	Sri Pawan Kumar S/o Sri Virendra Singh	Residential property Mpl no 5C/KV/21A, Plot no 21-A, Khasra no 1, KeshavVihar colony, Mauza Kalwari, Tehsil & Dist. Agra admeasuring about 103.39 Sq.Mtr standing in the name of YOGENDRA KUMAR YADAV On the North : plot no 21 On the South : plot no 22 On the East : other property On the West: Rasta 9mtr wide	R/o Dehtora, Agra UP	2525708.00	Doubtful	31-05-2016	Residential property Mpl no 5C/KV/21A, Plot no 21-A, Khasra no 1, KeshavVihar colony, Mauza Kalwari, Tehsil & Dist. Agra admeasuring about 103.39 Sq.Mtr standing in the name of YOGENDRA KUMAR YADAV On the North : plot no 21 On the South : plot no 22 On the East : other property On the West: Rasta 9mtr wide	YOGENDRA KUMAR YADAV SO S
6451	LUCKNOW	AGRA	ARB AGRA	UTTAR PRADESH	MITTAL PACKAGING	1.MR.BINA MITTAL 2.ANIL KUMAR MITTAL 3.ANKIT MITTALZZZZ	All that part and parcel of House no 8/92-A, comprised khasra no 839 ka, min having an area 144.52 sqyd=120.86sqmt IN THE HOUSE NO.8/92A MITTALNIWAS OPP.SHYAM SUNDER MILL,SARAI LAWARIYA,MOHALLA KURIYANA,RAGHUVEERPURI, ALIGARH the name of ANIL KUMAR MITTAL.  BOUNDARIES: (as per Sale Deed)  North:- MANDIR South:-ROAD East:- NEHA CYCLE STORE West:- ROAD	R/O-8/92-A,MITTAL NIWAS OPP.SHYAM SUNDER MILL SARAI LABARIA,ALIGARH	2521726.00	Doubtful	29-01-2021	All that part and parcel of House no 8/92-A, comprised khasra no 839 ka, min having an area 144.52 sqyd=120.86sqmt IN THE HOUSE NO.8/92A MITTALNIWAS OPP.SHYAM SUNDER MILL,SARAI LAWARIYA,MOHALLA KURIYANA,RAGHUVEERPURI,ALIGARH the name of ANIL KUMAR MITTAL.  BOUNDARIES: (as per Sale Deed)  North:- MANDIR South:-ROAD East:- NEHA CYCLE STORE West:- ROAD	MITTAL PACKAGING
6452	LUCKNOW	AGRA	ARB AGRA	UTTAR PRADESH	SURENDRA KUMAR	2.ANIL KUMAR MITTAL 3.ANKIT MITTALZZZZ	All that part and parcel of commercial cum residentialpropperty situated on plot no. 87, sector -A, Baldevpuri, Maholi Road, Mauja Maholi, Tehsil and District- Mathura, Area - 260.12 sq mtrs	R/O-8/92-A,MITTAL NIWAS OPP.SHYAM SUNDER MILL SARAI LABARIA,ALIGARH	2499310.56	Doubtful	18-08-2021	All that part and parcel of commercial cum residentialpropperty situated on plot no. 87, sector -A, Baldevpuri, Maholi Road, Mauja Maholi, Tehsil and District- Mathura, Area - 260.12 sq mtrs	SURENDRA KUMAR

Display of information - Secured assets possessed under the SARFAESI Act, 2002													
Sl no	ZO	RO	BRANCH	STATE	BORROWER NAME	GUARANTOR NAME (WHEREVER APPLICABLE)	REGISTERED ADDRESS OF THE BORROWER	REGISTERED ADDRESS OF THE GUARANTOR(Wherever applicable)	Outstanding Amount ( In Rs)	Asset Classification	Date of Asset Classification	Details of security possessed	Name of the Title Holder of the security possessed
6453	LUCKNOW	AGRA	ARB AGRA	UTTAR PRADESH	RAVIKANT GUPTA SO ASHOK G	Shobha Gupta W/o Sri Ashok Gupta	Plot No 3A/09, C-3, B S Tower, Awas Vikas Colony, Lohamandi Ward, Agra Type: Residential flat on Second Floor Having 2 Room, 1 Drawing Room, 1 kitchen, 2 WC & Bath and Balcony. Total covered area of the flat is 900 Sq Feet.  Size of Plot: 83.61 Sq Mtr  Boundries: East : Open Sky West: Corridor North: Flat no C-4 South: Flat No C-2	Add: Flat No C-3, 2nd Floor, V S Tower, Sec-3A, Avas Vikas Colony, Sikandra, Agra, Uttar Pradesh	2472034.53	Doubtful	29-06-2018	Plot No 3A/09, C-3, B S Tower, Awas Vikas Colony, Lohamandi Ward, Agra Type: Residential flat on Second Floor Having 2 Room, 1 Drawing Room, 1 kitchen, 2 WC & Bath and Balcony. Total covered area of the flat is 900 Sq Feet.  Size of Plot: 83.61 Sq Mtr  Boundries: East : Open Sky West: Corridor North: Flat no C-4 South: Flat No C-2	RAVIKANT GUPTA SO ASHOK G
6454	LUCKNOW	AGRA	ARB AGRA	UTTAR PRADESH	VIPIN TALWAR	Mrs Manju Talwar w/o late Ashok kumar	EM OF PRPPERTY DT 12.02.2016 NO 3/21B HAVING AREA 18.48 SQ MTRS SHOP SITUATED AT PRATAP PURA IN THE NAME OF SMT MANJU TALWAR	R/o H.No-A-12,Alok nagar Rishi marg, Shahganj Agra, & R/O-Shop no 3/21-B,Pratap pura ,M G Road Agra-282001	2470787.57	Doubtful	28-05-2021	EM OF PRPPERTY DT 12.02.2016 NO 3/21B HAVING AREA 18.48 SQ MTRS SHOP SITUATED AT PRATAP PURA IN THE NAME OF SMT MANJU TALWAR	VIPIN TALWAR
6455	LUCKNOW	AGRA	ARB AGRA	UTTAR PRADESH	SALAKA SAI TRADERS	Mrs. Kalpana W/o Mr. Mayank Tandon	HOUSE PROPERTY WHICH IS PART AND PARCEL OF KHASRA NO 1679 & 16780 BEARING NAGAR NIGAM NO HOUSE NO 2/725 NEW BEGAM BAGH NEAR SHARDA DEVI SCHOOL ALIGARH AREA 83.61 SQ MTRS	House no 2/725, New Beghum bagh, Near Sharda Devi School, Aligarh Uttar Pradesh - 202001	2466519.79	Doubtful	01-03-2021	HOUSE PROPERTY WHICH IS PART AND PARCEL OF KHASRA NO 1679 & 16780 BEARING NAGAR NIGAM NO HOUSE NO 2/725 NEW BEGAM BAGH NEAR SHARDA DEVI SCHOOL ALIGARH AREA 83.61 SQ MTRS	SALAKA SAI TRADERS
6456	LUCKNOW	AGRA	ARB AGRA	UTTAR PRADESH	ANJUM QAMAR	Mr Ovesh Qamar	EMG of house number 2/108, Katra Umar Khan, Taj ganj, Agra.282001	Add: House No 2/76, Katra Umar Khan, Tajganj, Agra Uttar Pradesh - 282001 (Guarantor)	2458357.24	Doubtful	31-12-2017	EMG of house number 2/108, Katra Umar Khan, Taj ganj, Agra.282001	ANJUM QAMAR
6457	LUCKNOW	AGRA	ARB AGRA	UTTAR PRADESH	R N BANGLE AGENCY 1	Smt Sitara Begam W/O Haji Nisaar Ali	All that part and parcel of residential property comprised in 735/1, Mohalla Yakub Gall, Nai Basti, Firozabad Distt - Firozabad admesuring 100.69 sq mtr standuing in the anme of Sitara Begam W/o Hazi Nisar Ali & Haji Nisar all s/o Sri Ashfaq Aali and bounded as North : other property, South : by 10 10' wide gali, East : by property of Kayum , West: property of Bobby	Office house No.746 Yakub Khan Ali Nai Basti Firozabad 283203	2437506.05	Doubtful	30-06-2018	All that part and parcel of residential property comprised in 735/1, Mohalla Yakub Gall, Nai Basti, Firozabad Distt - Firozabad admesuring 100.69 sq mtr standuing in the anme of Sitara Begam W/o Hazi Nisar Ali & Haji Nisar all s/o Sri Ashfaq Aali and bounded as North : other property, South : by 10 10' wide gali, East : by property of Kayum , West: property of Bobby	R N BANGLE AGENCY 1

Display of information - Secured assets possessed under the SARFAESI Act, 2002													
Sl no	ZO	RO	BRANCH	STATE	BORROWER NAME	GUARANTOR NAME (WHEREVER APPLICABLE)	REGISTERED ADDRESS OF THE BORROWER	REGISTERED ADDRESS OF THE GUARANTOR(Wherever applicable)	Outstanding Amount ( In Rs)	Asset Classification	Date of Asset Classification	Details of security possessed	Name of the Title Holder of the security possessed
6458	LUCKNOW	AGRA	ARB AGRA	UTTAR PRADESH	R N BANGLE AGENCY 2	Smt Sitara Begam W/O Haji Nisaar Ali	All that part and parcel of residential property comprised in 746, Mohalla Yakub Gall, Nai Basti, Firozabad Distt - Firozabad admesuring 84.45 sq mtr standuing in the anme of Sitara Begam W/o Hazi Nisar Ali & Haji Nisar all s/o Sri Ashfaq Aali and bounded as North : property of Haji Ishaq, South : house of Salim, East : property others , West: gali	Office house No.746 Yakub Khan Ali Nai Basti Firozabad 283204	2437506.05	Doubtful	30-06-2018	All that part and parcel of residential property comprised in 746, Mohalla Yakub Gall, Nai Basti, Firozabad Distt - Firozabad admesuring 84.45 sq mtr standuing in the anme of Sitara Begam W/o Hazi Nisar Ali & Haji Nisar all s/o Sri Ashfaq Aali and bounded as North : property of Haji Ishaq, South : house of Salim, East : property others , West: gali	R N BANGLE AGENCY 2
6459	LUCKNOW	AGRA	ARB AGRA	UTTAR PRADESH	BHAGWAN SINGH S/O JAGRAM	Sri Vishnu Kumar S/O Jagram	RESIDENTIAL HOUSE ON PLOT NO. D-127 ( SOUTHERN PART OF PLOT NO.-127),KHASARA NO.237,BALA JI PURAM,ALBATIA ROAD,LOHAMANDI WARD,TEHSIL & DISTT AGRA.BELONGING TO SMT MAYA DEVI WO SH. JAGRAM. AREA 125.41 SQ MT OR 150 SQ YD	R/O D/127 Kesar Bihar Albatiya Balaji Puram Agra (Guarantor)	2427970.37	Doubtful	30-04-2021	RESIDENTIAL HOUSE ON PLOT NO. D-127 ( SOUTHERN PART OF PLOT NO.-127),KHASARA NO.237,BALA JI PURAM,ALBATIA ROAD,LOHAMANDI WARD,TEHSIL & DISTT AGRA.BELONGING TO SMT MAYA DEVI WO SH. JAGRAM. AREA 125.41 SQ MT OR 150 SQ YD	BHAGWAN SINGH S/O JAGRAM
6460	LUCKNOW	AGRA	ARB AGRA	UTTAR PRADESH	LAKHAN SINGH SOLANKI S/O	Shri Vijay Singh S/o Shri Kirori Singh	HOUSE PROPERTY ON PLOT NO 1& KHASRA NO 48MI,SITUATED AT ASHIYANA RESIDENCY PHASE 1,MAUZA NAINANA JAT,GWALIOR ROAD AGRA AREA 144.92 SQM	R/o EWS-B52-53, Shastripuram Agra	2412169.30	Doubtful	31-03-2019	HOUSE PROPERTY ON PLOT NO 1& KHASRA NO 48MI,SITUATED AT ASHIYANA RESIDENCY PHASE 1,MAUZA NAINANA JAT,GWALIOR ROAD AGRA AREA 144.92 SQM	LAKHAN SINGH SOLANKI S/O
6461	LUCKNOW	AGRA	ARB AGRA	UTTAR PRADESH	SUSHIL RAWAT	Mr Gajendra Singh Chahar So Sri Rajendra Singh Chahar	EMG of house No. 43 (Opp. Gopal Ji marriage Home, Krishna Bagh, Mauza Kalwari, Agra	House no 538, Awadhपुरi, Bodla, Distt Agra, Uttar Pradesh, Pin: 282001 Mob: 9760162175	2399992.50	Doubtful	01-03-2021	EMG of house No. 43 (Opp. Gopal Ji marriage Home, Krishna Bagh, Mauza Kalwari, Agra	SUSHIL RAWAT
6462	LUCKNOW	AGRA	ARB AGRA	UTTAR PRADESH	SONU PARIHAR SURESH PARIHAR	Sri Trilok Chauhan s/o Pooran chand,	HOUSE NO 36/54/17 & BEARING MPL NO-36/79,HAVING AN AREA 90.58 SQM SITUATED AT NEW AGRA TEHSIL AND DISTT AGRA	House no 23/14,Jeoni Mandi, Agra,Pin-282002	2398385.01	Doubtful	30-06-2021	HOUSE NO 36/54/17 & BEARING MPL NO-36/79,HAVING AN AREA 90.58 SQM SITUATED AT NEW AGRA TEHSIL AND DISTT AGRA	SONU PARIHAR SURESH PARIHAR

Display of information - Secured assets possessed under the SARFAESI Act, 2002													
Sl no	ZO	RO	BRANCH	STATE	BORROWER NAME	GUARANTOR NAME (WHEREVER APPLICABLE)	REGISTERED ADDRESS OF THE BORROWER	REGISTERED ADDRESS OF THE GUARANTOR(Wherever applicable)	Outstanding Amount ( In Rs)	Asset Classification	Date of Asset Classification	Details of security possessed	Name of the Title Holder of the security possessed
6463	LUCKNOW	AGRA	ARB AGRA	UTTAR PRADESH	SEMSON PAUL SO LATE SHRI	Mr. Nand Kishore	House Number 56 & 57 KPS Ashiyana (Sai Angan), Khasra Number. 209 & 210, Nagla Kali, Agra Admeasuring 81 Sq. Mtrs (Plot Area), 197 Sq Mtrs (Covered Area) standing in the name of Mrs. Madhu Paul Wo Sri Samson Paul and bounded by:-  On the North by: House No 55 On the South By: Sai Mandir On the East by: Rasta 6 meter wide On the west by: Land of others	31/177/G Guru Govind Nagar, Ukharra Road, Rajpur Chungi, Agra, Uttar Padesh-282001 Mob: 9568152012	2351705.34	Doubtful	23-03-2021	House Number 56 & 57 KPS Ashiyana (Sai Angan), Khasra Number. 209 & 210, Nagla Kali, Agra Admeasuring 81 Sq. Mtrs (Plot Area), 197 Sq Mtrs (Covered Area) standing in the name of Mrs. Madhu Paul Wo Sri Samson Paul and bounded by:-  On the North by: House No 55 On the South By: Sai Mandir On the East by: Rasta 6 meter wide On the west by: Land of others	SEMSON PAUL SO LATE SHRI
6464	LUCKNOW	AGRA	ARB AGRA	UTTAR PRADESH	PAVAN KUMAR S/O HARI PRAS	Mr. Sarvesh Kumar S/o Sri Hari Nandan,	House at 6 vijay kunj kalinda vihar Agra	R/o H No 6, Krishna Vihar Colony, Gate 2, Kanha Van, Near Khatha Park, Agra, Uttar Pradesh, Pin: 282006	2348693.64	Doubtful	29-01-2021	House at 6 vijay kunj kalinda vihar Agra	PAVAN KUMAR S/O HARI PRAS
6465	LUCKNOW	AGRA	ARB AGRA	UTTAR PRADESH	GAURAV SINGHANI S/O MAHEN	Mr Rohit Singhani S/o Sri Mahendra Singhhani	Plot No. 4, Singhani Enclave, Mauza Manoharpur, Tehsil & distt. Agra	Add: B-1/2, Radha Vihar, Kamla Nagar, Agra, Uttar Pradesh Pin: 282005	2343858.33	Doubtful	31-08-2017	Plot No. 4, Singhani Enclave, Mauza Manoharpur, Tehsil & distt. Agra	GAURAV SINGHANI S/O MAHEN
6466	LUCKNOW	AGRA	ARB AGRA	UTTAR PRADESH	GAURAV SINGHANI S/O MAHEN 1	Mr Rohit Singhani S/o Sri Mahendra Singhhani	plot at 11 and 15 khasra no. 129 singhani enclave manoharpur, agra measuring bout 197.31 sq mtr in the name of Shri Gaurav Singhani	Add: B-1/2, Radha Vihar, Kamla Nagar, Agra, Uttar Pradesh Pin: 282006	2343858.33	Doubtful	31-08-2017	plot at 11 and 15 khasra no. 129 singhani enclave manoharpur, agra measuring bout 197.31 sq mtr in the name of Shri Gaurav Singhani	GAURAV SINGHANI S/O MAHEN 1
6467	LUCKNOW	AGRA	ARB AGRA	UTTAR PRADESH	P R M FOOTWEAR	Mr Robin Kumar S/O Rakesh Kumar	house no 46/1112 measuring 104 sq yards i.e. 86.95 sq mtrs situated at jagdishpura lohamandi ward tehsil and distt Agra	Residential address:-- 46/1112A SATYA NAGAR JAGDISHPURA AGRA 282002	2306549.39	Doubtful	30-04-2021	house no 46/1112 measuring 104 sq yards i.e. 86.95 sq mtrs situated at jagdishpura lohamandi ward tehsil and distt Agra	P R M FOOTWEAR
6468	LUCKNOW	AGRA	ARB AGRA	UTTAR PRADESH	AJIT BANSAL SO KALI CHARA	Mr Sonu Bansal S/o Sri Kali Charan Bansal	DOUBLE STORIED COMMERCIAL PROPERTY ,CORPORATION NO-21/3 (OLD) KHASRA NO-2087,JATNI KA BAGH JEONI MANDI CHHATA WARD AGRA AREA 493.53 SQM	R/o 21/168, Dhuliyaganj, Belanganj, Agra, Tehsil & Distt Agra, Uttar Pradesh 282005	2297939.38	Doubtful	31-03-2022	DOUBLE STORIED COMMERCIAL PROPERTY ,CORPORATION NO-21/3 (OLD) KHASRA NO-2087,JATNI KA BAGH JEONI MANDI CHHATA WARD AGRA AREA 493.53 SQM	AJIT BANSAL SO KALI CHARA

Display of information - Secured assets possessed under the SARFAESI Act, 2002													
Sl no	ZO	RO	BRANCH	STATE	BORROWER NAME	GUARANTOR NAME (WHEREVER APPLICABLE)	REGISTERED ADDRESS OF THE BORROWER	REGISTERED ADDRESS OF THE GUARANTOR(Wherever applicable)	Outstanding Amount ( In Rs)	Asset Classification	Date of Asset Classification	Details of security possessed	Name of the Title Holder of the security possessed
6469	LUCKNOW	AGRA	ARB AGRA	UTTAR PRADESH	KRISHNA MURARI SO SHIV CH	SHIV CHARAN LAL	All that part and parcel of commercial property comprised Bhukhand zameen no B- 12, Transport Nagar (Ytatay Nagar) Pali Kheda, Tehsil and adISTRICT - Mathura	All that part and parcel of commercial property comprised bhukhand jameen no B- 12,Transport nagar,yatayat nagar Pali kheda,tehsil and distt Mathura admeasuring about 164 sq mtrs standing in the name of Mr Krishna Murari s/o Shiv Charan lal and Mrs Radha rani w/o Krishna Murari	2283544.32	Doubtful	28-07-2021	All that part and parcel of commercial property comprised Bhukhand zameen no B- 12, Transport Nagar (Ytatay Nagar) Pali Kheda, Tehsil and adISTRICT - Mathura	KRISHNA MURARI SO SHIV CH
6470	LUCKNOW	AGRA	ARB AGRA	UTTAR PRADESH	VINOD NIGAM SO RAM KISHAN	Smt Lata Nigam W/O Vinod Nigam	Farm House Property At Plot No-8 & 9,Khasra No-344,Plot No-7,10,11,12,Khasra No-348,Situated At Jai Prakash Dham,Mauza Artoni,Agra Admeasuring Area 1050.14 Sqm ,Standing In The Name Of Vinod Nigam S/O Sri Ram Kishan Nigam Bounded as follows:- On the North by: PLOT NO.07 On the South by: OTHER LAND On the East by: PLOT NO.10 & 11 On the West by: EXIT & RASTA 40'WIDE	R/o H.No. 46 Jatav Basti Artoni Agra Kiraoli Agra & House On Plot No.7,8,9,10,11,12 Jai Prakash Dham Mauza Artoni,Agra	2269733.13	Doubtful	31-03-2020	Farm House Property At Plot No-8 & 9,Khasra No-344,Plot No-7,10,11,12,Khasra No-348,Situated At Jai Prakash Dham,Mauza Artoni,Agra Admeasuring Area 1050.14 Sqm ,Standing In The Name Of Vinod Nigam S/O Sri Ram Kishan Nigam Bounded as follows:- On the North by: PLOT NO.07 On the South by: OTHER LAND On the East by: PLOT NO.10 & 11 On the West by: EXIT & RASTA 40'WIDE	VINOD NIGAM SO RAM KISHAN
6471	LUCKNOW	AGRA	ARB AGRA	UTTAR PRADESH	CHHEL BIHARI S/O ROOP DAS	DHARMENDRA KUMAR S/O BHAGWAN DAS	All that part and parcel of property comprised in LIG House No 398/10 situated at Pt. Deen Dayal, Upadhyay Puram, Awas vikas Colony, Sikandra Yojna, Tehsil & District, Agra. Admeasuring 62.48 Sq Mtr standing in the name of Chhel Bihari S/o Sri Roop Das bounded by as follows: On the North by: House No 453/10 On the South by: 6 mtrs wide road On the East by: House No 399/10 West by: House No 397/10	R/O HOUSE NO-65 AWAS VIKAS COLONY SIKANDARA AGRA 282007 ADD-2-VILLAGE SUHETA,NEAR BICHPURI KIRAOLI ROAD AGRA PAN-DHEPK6618G	2269173.78	Doubtful	31-03-2018	All that part and parcel of property comprised in LIG House No 398/10 situated at Pt. Deen Dayal, Upadhyay Puram, Awas vikas Colony, Sikandra Yojna, Tehsil & District, Agra. Admeasuring 62.48 Sq Mtr standing in the name of Chhel Bihari S/o Sri Roop Das bounded by as follows: On the North by: House No 453/10 On the South by: 6 mtrs wide road On the East by: House No 399/10 West by: House No 397/10	CHHEL BIHARI S/O ROOP DAS

Display of information - Secured assets possessed under the SARFAESI Act, 2002													
Sl no	ZO	RO	BRANCH	STATE	BORROWER NAME	GUARANTOR NAME (WHEREVER APPLICABLE)	REGISTERED ADDRESS OF THE BORROWER	REGISTERED ADDRESS OF THE GUARANTOR(Wherever applicable)	Outstanding Amount ( In Rs)	Asset Classification	Date of Asset Classification	Details of security possessed	Name of the Title Holder of the security possessed
6472	LUCKNOW	AGRA	ARB AGRA	UTTAR PRADESH	ANIL KUMAR AGARWAL S/O MU	Mrs Sarla Agarwal W/o Mr Anil Kumar Agarwal	All that part and parcel of property of residential House No A-42, part of plot no A-42 (32D/R B/42/2), Radha Nagar, Kamla Nagar, Mauza Ghatwasan, Hariparwat Ward, Agra, Uttar Pradesh. Admeasuring 146.32 Sq Mtr standing in the name of Mrs Sarla Agarwal bounded by as follows: On the North by: 30 ft wide rasta On the South by: House of Mukesh On the East by: 30 ft wide rasta West by: House of others	R/o House No A-42, Part of Plot No A-42, 32D/R B/42/2 Radha Nagar, Kamla Nagar, mauza Ghatwasan Hariparwat Ward, Agra, Uttar Pradesh	2239879.51	Doubtful	30-06-2021	All that part and parcel of property of residential House No A-42, part of plot no A-42 (32D/R B/42/2), Radha Nagar, Kamla Nagar, Mauza Ghatwasan, Hariparwat Ward, Agra, Uttar Pradesh. Admeasuring 146.32 Sq Mtr standing in the name of Mrs Sarla Agarwal bounded by as follows: On the North by: 30 ft wide rasta On the South by: House of Mukesh On the East by: 30 ft wide rasta West by: House of others	ANIL KUMAR AGARWAL S/O MU
6473	LUCKNOW	AGRA	ARB AGRA	UTTAR PRADESH	SHAMBHU NATH CHAUBEY S/O	Shri Shatrughan Dubey S/O Shri Ramnaval Dubey	All That Part And Parcel Of Residential Property Flat No -103,Constructed Over Plot No-F-324 3rd Floor, Khushi Residency,Kamla Nagar Agra ,Admeasuring Area 893.41 Sq Ft.Standing In The Name Of Mr Shambhu Nath Chaubey S/O Ramdev Chaubey  Bounded as follows:- On the North by: property no f-338 & 340 On the South by: road 20'wide On the East by: flat no.7 On the West by: propery no f-322	R/o 109/110 Vimal Vatika Kamla Nagar Agra (Guarantor)	2233443.34	Doubtful	31-08-2016	All That Part And Parcel Of Residential Property Flat No - 103,Constructed Over Plot No-F-324 3rd Floor, Khushi Residency,Kamla Nagar Agra ,Admeasuring Area 893.41 Sq Ft.Standing In The Name Of Mr Shambhu Nath Chaubey S/O Ramdev Chaubey  Bounded as follows:- On the North by: property no f-338 & 340 On the South by: road 20'wide On the East by: flat no.7 On the West by: propery no f-322	SHAMBHU NATH CHAUBEY S/O
6474	LUCKNOW	AGRA	ARB AGRA	UTTAR PRADESH	RADHEY CHAUDHARY SO VIRLA	Shri Salim Qureshi S/o Mohd Farrukh	All that piece and Parcel of Residential Property vide flat no F-22 (Gr.Floor), Khasra No 201mi, H.R.C. Horizon, Mauza Kalwari, Lohamandi Ward Agra. Admeasuring about 110.02 Sq Mtr standing in the name of SHRI BIRLA SINGH SO SHOBHA SINGH. BOUNDARIES: (as per Sale Deed) East :- Flat no F-23, West :- Flat no F-21, North :- Rasta 9 mtr wide, South :- other property	R/O H.NO.37/117, Sayeed,Lohamandi Agra (Guarantor)	2225681.00	Doubtful	30-11-2015	All that piece and Parcel of Residential Property vide flat no F-22 (Gr.Floor), Khasra No 201mi, H.R.C. Horizon, Mauza Kalwari, Lohamandi Ward Agra. Admeasuring about 110.02 Sq Mtr standing in the name of SHRI BIRLA SINGH SO SHOBHA SINGH. BOUNDARIES: (as per Sale Deed) East :- Flat no F-23, West :- Flat no F-21, North :- Rasta 9 mtr wide, South :- other property	RADHEY CHAUDHARY SO VIRLA
6475	LUCKNOW	AGRA	ARB AGRA	UTTAR PRADESH	SUNIL KUMAR UPADHAYAY S/O	Mr Rakesh Upadhyay S/O Sri Shyam Babu Upadhyay	House at 302,Ashok avenue ApartmentNeerav Nikunj colony, Agra	R/O H No 4/20/1 Shankar Colony Agra, pin code 282001	2198973.93	Doubtful	29-01-2019	House at 302,Ashok avenue ApartmentNeerav Nikunj colony, Agra	SUNIL KUMAR UPADHAYAY S/O



Display of information - Secured assets possessed under the SARFAESI Act, 2002													
Sl no	ZO	RO	BRANCH	STATE	BORROWER NAME	GUARANTOR NAME (WHEREVER APPLICABLE)	REGISTERED ADDRESS OF THE BORROWER	REGISTERED ADDRESS OF THE GUARANTOR(Wherever applicable)	Outstanding Amount ( In Rs)	Asset Classification	Date of Asset Classification	Details of security possessed	Name of the Title Holder of the security possessed
6476	LUCKNOW	AGRA	ARB AGRA	UTTAR PRADESH	RAHIL KHAN S/O RIYAJ KHAN	Mr Saif Khan S/O Riyaz Khan	PLOT NO -10 PART OF KHASRA NO-33 PANCHSHEEL COLONY 2,BEHIND JAWAHARPURAM COLONY ,MAUZA DAURETHA LOHAMANDI WARD AGRA 282010 AREA 75.25 SQ MTRS	R/O H.No-289LIG, Jawaharpuram Colony Albatiya Road ,Shahganj Agra	2181788.19	Doubtful	01-05-2018	PLOT NO -10 PART OF KHASRA NO-33 PANCHSHEEL COLONY 2,BEHIND JAWAHARPURAM COLONY ,MAUZA DAURETHA LOHAMANDI WARD AGRA 282010 AREA 75.25 SQ MTRS	RAHIL KHAN S/O RIYAJ KHAN
6477	LUCKNOW	AGRA	ARB AGRA	UTTAR PRADESH	ROHIT SINGHANI S/O MAHEND	Mr.Gaurav Singhani S/o Sri Mahendra Singhani	PLOT NO 13 KHASRA NO 129 SINGHANI ENCLAVE MANOHARPUR MAUZA GHATWASAN MUSTKIL, THE & DISTT AGRA AREA 198.15 SQ MTRS	Add: B - 1/2, Radha Vihar, Kamla Nagar, Agra, Uttar Pradesh	2147821.90	Doubtful	31-08-2017	PLOT NO 13 KHASRA NO 129 SINGHANI ENCLAVE MANOHARPUR MAUZA GHATWASAN MUSTKIL, THE & DISTT AGRA AREA 198.15 SQ MTRS	ROHIT SINGHANI S/O MAHEND
6478	LUCKNOW	AGRA	ARB AGRA	UTTAR PRADESH	ROHIT SINGHANI S/O MAHEND 1	Mr.Gaurav Singhani S/o Sri Mahendra Singhani	plot no 6, khsra no. 129, Singhani Enclave, Manoharpur, Agra admeasuring about 125.41 sq mt standing in the name of Rohit Singhani and bounded as follows : On the North by : other land, on the south : by plot no 7, On the East by : 6.00 mt road, on the West by plot no 12	Add: B - 1/2, Radha Vihar, Kamla Nagar, Agra, Uttar Pradesh	2147821.90	Doubtful	31-08-2017	plot no 6, khsra no. 129, Singhani Enclave, Manoharpur, Agra admeasuring about 125.41 sq mt standing in the name of Rohit Singhani and bounded as follows : On the North by : other land, on the south : by plot no 7, On the East by : 6.00 mt road, on the West by plot no 12	ROHIT SINGHANI S/O MAHEND 1
6479	LUCKNOW	AGRA	ARB AGRA	UTTAR PRADESH	NIDHI ENTERPRISES PROP.	Mr Manoj Kumar Agarwal S/O Shri Jagan Nath Prasad	All That Piece And Parcel Of Residential house no-49 nagar nigam no 32D/M.P.- 49/1,KHSARA NO.211 MI,PREM RATAN ENCLAVE PRESENT MEENAKSHI PURAM,MAUZA GHATWASAN,MUSTKIL,HARIPARWAT WARD, TESHIL & DISTT AGRA,BELONGING TO SHRI MANOJ KUMAR AGARWAL S/O SHRI JAGANNATH PRARASAD AGARWAL. ADMEASURING ABOUT 94.93 SQ MTR OR113.55 SQ YD Boundries Of The Property- North-HOUSE OF SHRI NEERAJ GOYAL South-HOUSE OF SHRI PRABHAT GUPTA East-PART OF PLOT NO.49 OF SMT MANJU GUPTA West-RASTA 25' WIDE & EXIT	R/O H No.49, Meenakshipuram, Phase -2 Kamla Nagar Agra	2158045.00	Doubtful	29-12-2014	All That Piece And Parcel Of Residential house no-49 nagar nigam no 32D/M.P.-49/1,KHSARA NO.211 MI,PREM RATAN ENCLAVE PRESENT MEENAKSHI PURAM,MAUZA GHATWASAN,MUSTKIL,HARIPARWAT WARD, TESHIL & DISTT AGRA,BELONGING TO SHRI MANOJ KUMAR AGARWAL S/O SHRI JAGANNATH PRARASAD AGARWAL. ADMEASURING ABOUT 94.93 SQ MTR OR113.55 SQ YD Boundries Of The Property- North-HOUSE OF SHRI NEERAJ GOYAL South-HOUSE OF SHRI PRABHAT GUPTA East-PART OF PLOT NO.49 OF SMT MANJU GUPTA West-RASTA 25' WIDE & EXIT	NIDHI ENTERPRISES PROP. S

Display of information - Secured assets possessed under the SARFAESI Act, 2002													
Sl no	ZO	RO	BRANCH	STATE	BORROWER NAME	GUARANTOR NAME (WHEREVER APPLICABLE)	REGISTERED ADDRESS OF THE BORROWER	REGISTERED ADDRESS OF THE GUARANTOR(Wherever applicable)	Outstanding Amount ( In Rs)	Asset Classification	Date of Asset Classification	Details of security possessed	Name of the Title Holder of the security possessed
6480	LUCKNOW	AGRA	ARB AGRA	UTTAR PRADESH	NIDHI ENTERPRISES PROP.	Mr Manoj Kumar Agarwal S/O Shri Jagan Nath Prasad	All That Piece And Parcel Of Residential (PLOT) PROPERTY AT PLOT NO-27,KHASARA NO.211 MI PREM RATAN ENCLAVE PRESENT MEENAKSHI PURAM,MAUZA GHATWASAN,MUSTKIL,HARIP ARWAT WARD, TESHIL & DISTT AGRA,BELONGING TO SHRI MANOJ KUMAR AGARWAL S/O SHRI JAGANNATH PRARASAD AGARWAL. ADMEASURING ABOUT 164.43 SQ MTR OR 196.66 SQ YD Boundaries Of The Property- North-HOUSE ON PLOT NO.28 OF SHRI ASHOK KUMAR South-RAM CHANDANI East-RASTA 9.14 MT WIDE West-OTHER PROPERTY	R/O H No.49, Meenakshipuram, Phase -2 Kamla Nagar Agra	2158045.00	Doubtful	01-03-2020	All That Piece And Parcel Of Residential (PLOT) PROPERTY AT PLOT NO-27,KHASARA NO.211 MI PREM RATAN ENCLAVE PRESENT MEENAKSHI PURAM,MAUZA GHATWASAN,MUSTKIL,HARIPARWAT WARD, TESHIL & DISTT AGRA,BELONGING TO SHRI MANOJ KUMAR AGARWAL S/O SHRI JAGANNATH PRARASAD AGARWAL. ADMEASURING ABOUT 164.43 SQ MTR OR 196.66 SQ YD Boundaries Of The Property- North-HOUSE ON PLOT NO.28 OF SHRI ASHOK KUMAR South-RAM CHANDANI East-RASTA 9.14 MT WIDE West-OTHER PROPERTY	NIDHI ENTERPRISES PROP. S 2
6481	LUCKNOW	AGRA	ARB AGRA	UTTAR PRADESH	BHAGVAN DEVI	Mr Than Singh S/O Om Prakash	HOUSE NO 0/111 SANJAY GANDHI COLONY ALIGARH	R/O 1/111 Sanjay Gandhi Colony Rawan Teela Aligarh 202001 U.P.	2107363.91	Doubtful	28-02-2022	HOUSE NO 0/111 SANJAY GANDHI COLONY ALIGARH	BHAGVAN DEVI
6482	LUCKNOW	AGRA	ARB AGRA	UTTAR PRADESH	ASHOK KUMAR KARDAM	Mr Anil Kumar so Ashok Kumar Kardam	residential property vide H.No. Mpl No. 47/19/81-82, over the plot no 81&82, Puran Puri, Gadhi Bhadauriya, Mauza Khatena, Ward Loha Mandi, Agra - 282002, admeasuring about 167.00 Sq. mtrs. Standing in the name of Shri. Ashok Kumar Kardam S/o Babu Lal	R/o H.No. Mpl No 47/19/81-82, plot no 81 & 82, Puranpuri, Gadhi Bhadauriya, Mauza Khatena, Ward Loha Mandi Agra	2067927.05	Doubtful	29-11-2018	residential property vide H.No. Mpl No. 47/19/81-82, over the plot no 81&82, Puran Puri, Gadhi Bhadauriya, Mauza Khatena, Ward Loha Mandi, Agra - 282002, admeasuring about 167.00 Sq. mtrs. Standing in the name of Shri. Ashok Kumar Kardam S/o Babu Lal	ASHOK KUMAR KARDAM
6483	LUCKNOW	AGRA	ARB AGRA	UTTAR PRADESH	DEEPAK KUMAR TOMAR	Mr Shailendra Singh	KHASRA NO 436 GALI NO 9 AT SHIVA KUNJ MAUZA BABARPUR NEAR K K NAGAR SIKANDARA AGRA	s/o Mahipat singh House no-7,Mahadev Kunj, Lawyers Colony, Agra UP-282007	2050782.00	Doubtful	28-02-2023	KHASRA NO 436 GALI NO 9 AT SHIVA KUNJ MAUZA BABARPUR NEAR K K NAGAR SIKANDARA AGRA	DEEPAK KUMAR TOMAR
6484	LUCKNOW	AGRA	ARB AGRA	UTTAR PRADESH	R K JEWELLERS	Prop.Mr Rajjan kumar	Property no 15/77s/3,15/77s/4,15/77s/5 , khasra no 303,situated at Murli nagar, mauza basai mustkil,Tajganj ward Agra(Nearby Hotel Tajview Agra) Admeasuring 35.38 Sq Mtr. and standing in the name of Mr Rajjan kumar and Nimai das s/o P.C Das  Boundaries (As per sale deed):  On the North By-Property of Mr Prem kumar On the South By: Shop of Bharosi lal On the East by:Rasta 12' wide On the West By: other's House	House no-15/77,s-5, Murli nagar Fatehabad Road,Tajganj Agra	2050438.67	Doubtful	22-06-2021	Property no 15/77s/3,15/77s/4,15/77s/5, khasra no 303,situated at Murli nagar, mauza basai mustkil,Tajganj ward Agra(Nearby Hotel Tajview Agra) Admeasuring 35.38 Sq Mtr. and standing in the name of Mr Rajjan kumar and Nimai das s/o P.C Das  Boundaries (As per sale deed):  On the North By-Property of Mr Prem kumar On the South By: Shop of Bharosi lal On the East by:Rasta 12' wide On the West By: other's House	R K JEWELLERS

Display of information - Secured assets possessed under the SARFAESI Act, 2002													
SI no	ZO	RO	BRANCH	STATE	BORROWER NAME	GUARANTOR NAME (WHEREVER APPLICABLE)	REGISTERED ADDRESS OF THE BORROWER	REGISTERED ADDRESS OF THE GUARANTOR(Wherever applicable)	Outstanding Amount ( In Rs)	Asset Classification	Date of Asset Classification	Details of security possessed	Name of the Title Holder of the security possessed
6485	LUCKNOW	AGRA	ARB AGRA	UTTAR PRADESH	REENA SRIVASTAV	Mr.Banti Srivastava So Sri Suresh Chandra Srivastav	KHASRA NO 49 SAI VIHAR COLONY BARULA JAFRABAD ALIGARH	Khasra No. 49, Sai Vihar Colony, Barula, Zaffarabad, Aligarh, Uttar Pradesh - 202001 Mob: 9837862019	2044846.00	Doubtful	19-06-2019	KHASRA NO 49 SAI VIHAR COLONY BARULA JAFRABAD ALIGARH	REENA SRIVASTAV
6486	LUCKNOW	AGRA	ARB AGRA	UTTAR PRADESH	KISHAN GARG	Smt chitra agrawal w/o shri kishan garg	COMMERCIAL PROPERTY SITUATED ON KHASRA NO 67(PART) SONKH ROAD ,MAUZA PALIKHERA,TEHSIL AND DIST MATHURA AREA 14.88 SQ MTRS	R/O H.No.-167 Kaila Nagar Sonkh Road Mathura 281001 (Guarantor)	2024772.48	Doubtful	30-04-2021	COMMERCIAL PROPERTY SITUATED ON KHASRA NO 67(PART) SONKH ROAD ,MAUZA PALIKHERA,TEHSIL AND DIST MATHURA AREA 14.88 SQ MTRS	KISHAN GARG
6487	LUCKNOW	AGRA	ARB AGRA	UTTAR PRADESH	SHARMA BUILDING MATEERIAL	NA	all that part and parcel of Residential House at plot no. 18, khasra no 280, (part) sector -g, vikas nagar colony, Mauja Govindpur, Tehsil and District Mathura area 100.33 sq mtrs	NA	2017196.92	Doubtful	30-04-2022	all that part and parcel of Residential House at plot no. 18, khasra no 280, (part) sector -g, vikas nagar colony, Mauja Govindpur, Tehsil and District Mathura area 100.33 sq mtrs	SHARMA BUILDING MATEERIAL
6488	LUCKNOW	AGRA	ARB AGRA	UTTAR PRADESH	SHARMA BUILDING MATEERIAL 2	NA	all that part and parcel of Residential House at plot no. 8, khasra no 226, Shri Krishna Dham Colony, Mauja Govindpur, Tehsil and District Mathura area 250.83 sq mt sq mtrs	NA	2017196.92	Doubtful	01-03-2020	all that part and parcel of Residential House at plot no. 8, khasra no 226, Shri Krishna Dham Colony, Mauja Govindpur, Tehsil and District Mathura area 250.83 sq mt sq mtrs	SHARMA BUILDING MATEERIAL 2
6489	LUCKNOW	AGRA	ARB AGRA	UTTAR PRADESH	YASH ENTERPRISES	Smt Ghazala Yasmeen wo Mr Anwar Aqeel	RESIDENTIAL FLAT NO 1& 2 ON 3ED FLOOR IN EMAN APARTMENT BUILT UP ON KHASRA NO -101(PART) SITUATED AT MAHESHPUR TEHSIL KOIL DISTT ALIGARH	Office add- H.No. D-4 Rafi Street Jamalpur koli Aligarh Residential add-flat no1-2 khasara no 101 3rd floor Emaan appartments,maheshpur (in front of FM Tower),Aligarh	2011365.00	Doubtful	01-05-2021	RESIDENTIAL FLAT NO 1& 2 ON 3ED FLOOR IN EMAN APARTMENT BUILT UP ON KHASRA NO -101(PART) SITUATED AT MAHESHPUR TEHSIL KOIL DISTT ALIGARH	YASH ENTERPRISES
6490	LUCKNOW	AGRA	ARB AGRA	UTTAR PRADESH	POORAN MILK DAIRY	SHRI GIRRAJ SINGH	All that part and parcel of House situated at Mohalla Goswami, Kasva Kheragarh, Tehsil Kheragarh, District Agra standing in the name of Mr. Pooran Singh & Mr. Girraj Singh both S/o Late Pothi Ram. Admeasuring Area-89.91 Sqm  Bounded on the: East by: Gali 10 ft wide West by: House of Thakur Roop Singh North by: House of Rakesh Giri South by: House of Tejpal	All that part and parcel of House situated at Mohalla Goswami, Kasva Kheragarh, Tehsil Kheragarh, District Agra standing in the name of Mr. Pooran Singh & Mr. Girraj Singh both S/o Late Pothi Ram. Admeasuring Area-89.91 Sqm  Bounded on the: East by: Gali 10 ft wide West by: House of Thakur Roop Singh North by: House of Rakesh Giri South by: House of Tejpal	2010764.53	Doubtful	01-03-2021	All that part and parcel of House situated at Mohalla Goswami, Kasva Kheragarh, Tehsil Kheragarh, District Agra standing in the name of Mr. Pooran Singh & Mr. Girraj Singh both S/o Late Pothi Ram. Admeasuring Area-89.91 Sqm  Bounded on the: East by: Gali 10 ft wide West by: House of Thakur Roop Singh North by: House of Rakesh Giri South by: House of Tejpal	POORAN MILK DAIRY

Display of information - Secured assets possessed under the SARFAESI Act, 2002													
Sl no	ZO	RO	BRANCH	STATE	BORROWER NAME	GUARANTOR NAME (WHEREVER APPLICABLE)	REGISTERED ADDRESS OF THE BORROWER	REGISTERED ADDRESS OF THE GUARANTOR(Wherever applicable)	Outstanding Amount ( In Rs)	Asset Classification	Date of Asset Classification	Details of security possessed	Name of the Title Holder of the security possessed
6491	LUCKNOW	AGRA	ARB AGRA	UTTAR PRADESH	RAVENDRA KUMAR	SHRI GIRRAJ SINGH	At plot No- 09 and khasra No- 166 part, situated at puspanjali puram phase -04 Extention Mauza basai chungi Bahar, Tajganj Ward, Distt AGRA	All that part and parcel of House situated at Mohalla Goswami, Kasva Kheragarh, Tehsil Kheragarh, District Agra standing in the name of Mr. Pooran Singh & Mr. Girraj Singh both S/o Late Pothi Ram. Admeasuring Area- 89.91 Sqm  Bounded on the: East by: Gali 10 ft wide West by: House of Thakur Roop Singh North by: House of Rakesh Giri South by: House of Tejpal	1969456.74	Doubtful	28-02-2020	At plot No- 09 and khasra No- 166 part, situated at puspanjali puram phase -04 Extention Mauza basai chungi Bahar, Tajganj Ward, Distt AGRA	RAVENDRA KUMAR
6492	LUCKNOW	AGRA	ARB AGRA	UTTAR PRADESH	SUSHIL RAWAT SO MAHENDRA	Anirudh Rawat	All that part and parcel of Commercial property Shop No.1, Lower Ground Floor, Khasra No. 1376,Surendra Arcade Complex, Ayodhya Kunj, V.I.P. Road, (Arjun Nagar)Tehsil & Dist. Agra admeasuring about 23.78 Sq. Mtrs. standing in the name of Mr Sushil Rawat S/o Mahendra Rawat and bounded as follows: On the North by: Other Property, On the South by : Shop No 2, On the East by: Property of Jain Sahab, On the West By: 80ft wide road & exit	House No. 43, Krishna Bagh, Kalwari, Awadhpuri Road, Agra.282010	1952123.48	Doubtful	01-03-2021	All that part and parcel of Commercial property Shop No.1, Lower Ground Floor, Khasra No. 1376,Surendra Arcade Complex, Ayodhya Kunj, V.I.P. Road, (Arjun Nagar)Tehsil & Dist. Agra admeasuring about 23.78 Sq. Mtrs. standing in the name of Mr Sushil Rawat S/o Mahendra Rawat and bounded as follows: On the North by: Other Property, On the South by : Shop No 2, On the East by: Property of Jain Sahab, On the West By: 80ft wide road & exit	SUSHIL RAWAT SO MAHENDRA
6493	LUCKNOW	AGRA	ARB AGRA	UTTAR PRADESH	SUSHIL RAWAT SO MAHENDRA 1	Anirudh Rawat	All that part and parcel of Commercial property Office No.3, Second Floor, Khasra No. 1376,Surendra Arcade Complex, Ayodhya Kunj, V.I.P. Road, (Arjun Nagar)Tehsil & Dist. Agra admeasuring about 37.16 Sq. Mtrs. standing in the name of Mr Sushil Rawat S/o Mahendra Rawat and bounded as follows: On the North by: Open to sky, On the South by : common corridor 6ft wide & office no 4, On the East by: Open to sky, On the West By: Open to sky	House No. 43, Krishna Bagh, Kalwari, Awadhpuri Road, Agra.282011	1952123.48	Doubtful	0-0-0	All that part and parcel of Commercial property Office No.3, Second Floor, Khasra No. 1376,Surendra Arcade Complex, Ayodhya Kunj, V.I.P. Road, (Arjun Nagar)Tehsil & Dist. Agra admeasuring about 37.16 Sq. Mtrs. standing in the name of Mr Sushil Rawat S/o Mahendra Rawat and bounded as follows: On the North by: Open to sky, On the South by : common corridor 6ft wide & office no 4, On the East by: Open to sky, On the West By: Open to sky	SUSHIL RAWAT SO MAHENDRA 1

Display of information - Secured assets possessed under the SARFAESI Act, 2002													
Sl no	ZO	RO	BRANCH	STATE	BORROWER NAME	GUARANTOR NAME (WHEREVER APPLICABLE)	REGISTERED ADDRESS OF THE BORROWER	REGISTERED ADDRESS OF THE GUARANTOR(Wherever applicable)	Outstanding Amount ( In Rs)	Asset Classification	Date of Asset Classification	Details of security possessed	Name of the Title Holder of the security possessed
6494				UTTAR PRADESH	M.D.COLD STORAGE 3	Mrs Manju Devi w/o Suresh Chand Sharma, 2. Smt Manju Sharma w/o Ramesh Chand Sharma, 3. Mrs.Neeru Devi w/o Dinesh Chand Sharma	Register security bond of Khata No. 685, 686,691,693,751 bhaura gaurv Road, Tesil Igas, dist Aligarh in the name of Ramesh Chand Sharma, Neeru sharma, suresh Chand sharma	Register security bond of khasa No 685,686,691,693,751 bhaura gaurv aroad, tehsil Igas, Dist Aligarh in Name of Ramesh Chand sharma, Neeru Sharam, Suresh Chand Sharma. (House on Agrl land)	1655816.25	Doubtful	06-09-2017	Register security bond of Khata No. 685, 686,691,693,751 bhaura gaurv Road, Tesil Igas, dist Aligarh in the name of Ramesh Chand Sharma, Neeru sharma, suresh Chand sharma	M.D.COLD STORAGE 3
	LUCKNOW	AGRA	ARB AGRA										
6495				UTTAR PRADESH	UNIVERSAL FOOTWEAR	Mrs Kaushar Jahan w/o Hafiz Ashraf	All that part and parcel of Three Storey Residential Building having Area 100.34 Sq meter situated at Mohalla. Baispada, Atrauli, Tehsil- Atrauli, Aligarh - 202280 admeasuring about 100.34 Sq Mt standing in the name of Mohd. Akram S/o Hafiz Ashraf, Three Storey Residential Building Door No. 145 (1) bounded on: North by: Property of Nardev, On South by: House of Nasruddin On East by: Street, On the West by: House of Shankar Lal	Mohalla Baispada Tehsil and post Atrauli Aligarh-202280 Mobile-8077644642	1275141.10	Doubtful	14-09-2022	All that part and parcel of Three Storey Residential Building having Area 100.34 Sq meter situated at Mohalla. Baispada, Atrauli, Tehsil- Atrauli, Aligarh - 202280 admeasuring about 100.34 Sq Mt standing in the name of Mohd. Akram S/o Hafiz Ashraf, Three Storey Residential Building Door No. 145 (1) bounded on: North by: Property of Nardev, On South by: House of Nasruddin On East by: Street, On the West by: House of Shankar Lal	UNIVERSAL FOOTWEAR
	LUCKNOW	AGRA	ARB AGRA										
6496				UTTAR PRADESH	DINESH CHAND MACHHALA DEV	Shri Digambhar Singh S/O Rajpal Singh	1.Description of immovable secured assets to be Sold- All That Part And Parcel Of Residential H.No.3 Khasara No 151 Vilasganj Kalwari Bodla Agra Admeasuring area 188.1 sq mtr standing in the name of late shri dinesh chandra s/o shri late shri ram gopal & machchhala devi w/o late shri dinesh chandra. Bounded as follows:- On the North by: house of lokendra singh On the South by:house of lokendra singh On the East by: house of rohtas singh On the West by: rasta 25'ft wide	R/o H.No. 7A Vilasganj Kalvari Bodla Agra (Guarantor)	2003720.00	Doubtful	01-03-2020	1.Description of immovable secured assets to be Sold- All That Part And Parcel Of Residential H.No.3 Khasara No 151 Vilasganj Kalwari Bodla Agra Admeasuring area 188.1 sq mtr standing in the name of late shri dinesh chandra s/o shri late shri ram gopal & machchhala devi w/o late shri dinesh chandra. Bounded as follows:- On the North by: house of lokendra singh On the South by:house of lokendra singh On the East by: house of rohtas singh On the West by: rasta 25'ft wide	DINESH CHAND MACHHALA DEV
	LUCKNOW	AGRA	ARB AGRA										
6497				UTTAR PRADESH	M/s Shri Krishna Milk Plant	Shri Digambhar Singh S/O Rajpal Singh	EMG of property in the name of Shree Krishna Sharma constructed over plot of an area of 114.70 sq mtr, part of khasra no 409 situated at village Lodhai, Shamshabad Road, Distt Agra	R/o H.No. 7A Vilasganj Kalvari Bodla Agra (Guarantor)	1730000.00	Doubtful	01-03-2020	EMG of property in the name of Shree Krishna Sharma constructed over plot of an area of 114.70 sq mtr, part of khasra no 409 situated at village Lodhai, Shamshabad Road, Distt Agra	M/s Shri Krishna Milk Plant
	LUCKNOW	AGRA	ARB AGRA										

Display of information - Secured assets possessed under the SARFAESI Act, 2002													
Sl no	ZO	RO	BRANCH	STATE	BORROWER NAME	GUARANTOR NAME (WHEREVER APPLICABLE)	REGISTERED ADDRESS OF THE BORROWER	REGISTERED ADDRESS OF THE GUARANTOR(Wherever applicable)	Outstanding Amount ( In Rs)	Asset Classification	Date of Asset Classification	Details of security possessed	Name of the Title Holder of the security possessed
6498	LUCKNOW	AGRA	ARB AGRA	UTTAR PRADESH	Vinay Rai	Smt Priya Rai W/o Mr Ram Vinay Ra	all that part and parcel of residential house no. 519, Sector 16A, Avas Vikas Colony, Pandit Deen Dayal Upadhyay Puram, Sikandra Yojna Agra. Area 142.20 Sq Mtr. bounded as follows:  On The North By: House No 520, On The South By : House No 518, On The East By: Rasta 9 Mtr Wide & Opening, On The West By: House No 512	all that part and parcel of residential house no. 519, Sector 16A, Avas Vikas Colony, Pandit Deen Dayal Upadhyay Puram, Sikandra Yojna Agra. Area 142.20 Sq Mtr. bounded as follows:  On The North By: House No 520, On The South By : House No 518, On The East By: Rasta 9 Mtr Wide & Opening, On The West By: House No 512	2908483.72	Doubtful	01-03-2020	all that part and parcel of residential house no. 519, Sector 16A, Avas Vikas Colony, Pandit Deen Dayal Upadhyay Puram, Sikandra Yojna Agra. Area 142.20 Sq Mtr. bounded as follows:  On The North By: House No 520, On The South By : House No 518, On The East By: Rasta 9 Mtr Wide & Opening, On The West By: House No 512	Vinay Rai
6499	LUCKNOW	AGRA	ARB AGRA	UTTAR PRADESH	Radhika Foods	NAGENDRA SINGH S/O BHUPAL SINGH	ALL THAT PART AND PART OF RESIDENTIAL HOUSE PROPERTY situateda t khasra no. 472 having an area of 250.00 sq yrds i.e. 209.025 sq mtr situated at Ashrafpur Jalal, Mauja Qaswa, Koil-I, Tehsil Koil, Districty Aligarh standing in the name of Nagendra Simngh S/o Bhupal Singh BOUNDARIES: (as per Sale Deed) North:- RASTA 20' WIDE South:- LAND OF RAKESH East:- PLOT DEV PRAKASH FAUZI West:- PLOT JITENDRA MADHUR	177,ASARAPHAPUR, JALA LPUR, GUDIYA KOIL, ALIGARH, UTTAR PRADESH	2178643.40	Doubtful	01-03-2020	ALL THAT PART AND PART OF RESIDENTIAL HOUSE PROPERTY situateda t khasra no. 472 having an area of 250.00 sq yrds i.e. 209.025 sq mtr situated at Ashrafpur Jalal, Mauja Qaswa, Koil-I, Tehsil Koil, Districty Aligarh standing in the name of Nagendra Simngh S/o Bhupal Singh BOUNDARIES: (as per Sale Deed) North:- RASTA 20' WIDE South:- LAND OF RAKESH East:- PLOT DEV PRAKASH FAUZI West:- PLOT JITENDRA MADHUR	Radhika Foods
6500	LUCKNOW	AGRA	ARB AGRA	UTTAR PRADESH	Kuldeep	Smt Renu Shukla W/o Shri Kuldeep	All that part and parcel of residential House bearing no. H No. 232, Sector-5, Awas Vikas Colony, Sikandara, Agra - 282007, admeasuring area about 175.75 sq mtrs standing in the name of Shri Kuldeep S/O Shankar Lala Shukla, bounded as follows:  On The North By: House No 233, On The South By : House No 231, On The East By: 9 Mtr Wide Road, On The West By: House No 207	All that part and parcel of residential House bearing no. H No. 232, Sector-5, Awas Vikas Colony, Sikandara, Agra - 282007, admeasuring area about 175.75 sq mtrs standing in the name of Shri Kuldeep S/O Shankar Lala Shukla, bounded as follows:  On The North By: House No 233, On The South By : House No 231, On The East By: 9 Mtr Wide Road, On The West By: House No 208	2178643.40	Doubtful	01-03-2020	All that part and parcel of residential House bearing no. H No. 232, Sector-5, Awas Vikas Colony, Sikandara, Agra - 282007, admeasuring area about 175.75 sq mtrs standing in the name of Shri Kuldeep S/O Shankar Lala Shukla, bounded as follows:  On The North By: House No 233, On The South By : House No 231, On The East By: 9 Mtr Wide Road, On The West By: House No 207	Kuldeep

Display of information - Secured assets possessed under the SARFAESI Act, 2002													
Sl no	ZO	RO	BRANCH	STATE	BORROWER NAME	GUARANTOR NAME (WHEREVER APPLICABLE)	REGISTERED ADDRESS OF THE BORROWER	REGISTERED ADDRESS OF THE GUARANTOR(Wherever applicable)	Outstanding Amount ( In Rs)	Asset Classification	Date of Asset Classification	Details of security possessed	Name of the Title Holder of the security possessed
6501				UTTAR PRADESH	Vivek Chauhan	MR MUNINDER GIRI GOSWAMI S/O JAGAT GIRI	ALL THAT PART AND PARCEL OF NON AGRICULTURE LAND BELONGING TO MR JAGAT PAL SINGH S/O SHRI BABU SINGH SITUATED AT OUT OF 1.291 HECT AGRICULTURE LAND ,THE LAND AREA 0.480 HECT(4800SQ MTRS) ,NON AGRICULTURE LAND LOCATED AT KHASRA NO 229 HAS BEEN CONVERTED AS ABADI LAND WIDE COURT ORDER OF CASE NO 20141802025823 UNDER SECTION 143 OF ZLAR ACT VILLAGE SIKARGARHI,POST SIKRANA,PARGANA MORTHAL,TEHSIL KOIL,DISTT ALIGARH.  Boundaries (As per sale deed):  On the North By-KHET OF RAGENDRA	HOUSE NO- 5/119B,MADHUBAN VIHAR COLONY NEAR BARULA BYEPASS,ALIGARH UP-202001	3207000.00	Doubtful	31.07.2018	All THAT PART AND PARCEL OF NON AGRICULTURE LAND BELONGING TO MR JAGAT PAL SINGH S/O SHRI BABU SINGH SITUATED AT OUT OF 1.291 HECT AGRICULTURE LAND ,THE LAND AREA 0.480 HECT(4800SQ MTRS) .NON AGRICULTURE LAND LOCATED AT KHASRA NO 229 HAS BEEN CONVERTED AS ABADI LAND WIDE COURT ORDER OF CASE NO 20141802025823 UNDER SECTION 143 OF ZLAR ACT VILLAGE SIKARGARHI,POST SIKRANA,PARGANA MORTHAL,TEHSIL KOIL,DISTT ALIGARH.  Boundaries (As per sale deed):  On the North By-KHET OF RAGENDRA On the South By: KHET OF SUNITA W/O RAVINDRA98 On the East by: KHET OF JAGAT PAL SINGH On the West By: ROAD	Vivek Chauhan
	LUCKNOW	AGRA	ARB AGRA										
6502				UTTAR PRADESH	Gangadas Hardware	Mrs Sadhana Devi w/o Mr Santosh kumar,	Part of Gata no 63 and 70, Mauza Lohagarh, (Now Goverdhan dham colony), Near Khair-Aligarh Road par, Tehsil Khair,Distt Aligarh, Property related to the owner Smt Sadhana devi w/o Mr Santosh kumar,Area of the plot is 501.66 sqm.  Boundaries (As per sale deed):  On the North By-Rasta 18' wide On the South By: Plot of Premlata On the East by:Plot of owner On the West By: Rasta 24' wide	R/O Goverdhan dham colony, Tehsil Khair, Aligarh-202001 Mobile-90586-72027	3825000.00	Doubtful	31.03.2023	Part of Gata no 63 and 70, Mauza Lohagarh, (Now Goverdhan dham colony), Near Khair-Aligarh Road par, Tehsil Khair,Distt Aligarh, Property related to the owner Smt Sadhana devi w/o Mr Santosh kumar,Area of the plot is 501.66 sqm.  Boundaries (As per sale deed):  On the North By-Rasta 18' wide On the South By: Plot of Premlata On the East by:Plot of owner On the West By: Rasta 24' wide	Gangadas Hardware
	LUCKNOW	AGRA	ARB AGRA										

Display of information - Secured assets possessed under the SARFAESI Act, 2002													
Sl no	ZO	RO	BRANCH	STATE	BORROWER NAME	GUARANTOR NAME (WHEREVER APPLICABLE)	REGISTERED ADDRESS OF THE BORROWER	REGISTERED ADDRESS OF THE GUARANTOR(Wherever applicable)	Outstanding Amount ( In Rs)	Asset Classification	Date of Asset Classification	Details of security possessed	Name of the Title Holder of the security possessed
6503	LUCKNOW	AGRA	ARB AGRA	UTTAR PRADESH	Kumsum Enterprises	SANJEEV KUMAR (MORTGAGOR)	Property Details:  Double storied Residential building, Part of gata no 354,614 & 615, situated at Mauja Quarsi, Now Geeta Vihar Colony Near Engineers Colony, Tehsil-Koil, distt Aligarh, having an area 150 sq yards (125.41 sq mtr) standing in the name of Mr. Sanjeev Kumar S/o Mr. Khuba Ram Admeasuring Area: 125.41 Sq Mtr  East-20’ feet wide Rasta  West- Plot of Tularam  North-Plot of Ratna Gupta  South-Plot of Banwari	GEETA VIHAR COLONY,QUARSI-- ETAH BYPASS ROAD,ALIGARH-202001 MOBILE-9068582419	4020000.00	Doubtful	31.03.2023	Property Details:  Double storied Residential building, Part of gata no 354,614 & 615, situated at Mauja Quarsi, Now Geeta Vihar Colony Near Engineers Colony, Tehsil-Koil, distt Aligarh, having an area 150 sq yards (125.41 sq mtr) standing in the name of Mr. Sanjeev Kumar S/o Mr. Khuba Ram Admeasuring Area: 125.41 Sq Mtr  East-20’ feet wide Rasta West- Plot of Tularam North-Plot of Ratna Gupta South-Plot of Banwari	Kumsum Enterprises
6504							Double storied residential house no 05/76 B,Property part and parcel of khasra no 439, mauza rasulpur swad kaswa, nagla khar,(now panch sheel colony), near khair bypass road tehsil koil, distt Aligarh UP-202001,admeasuring area - 95.30 SQM  East-Plot of Bhagwan Swaroop  West- Road 10' wide  North- Plot of Ram khiladi  South-Plot of Chandra pal	R/O JIROLI HEERA SINGH,TEHSIL KOIL ALIGARH	5645000.00	Doubtful	31.03.2023	Double storied residential house no 05/76 B,Property part and parcel of khasra no 439, mauza rasulpur swad kaswa, nagla khar,(now panch sheel colony), near khair bypass road tehsil koil, distt Aligarh UP-202001,admeasuring area - 95.30 SQM  East-Plot of Bhagwan Swaroop West- Road 10' wide North- Plot of Ram khiladi South-Plot of Chandra pal	
6505	LUCKNOW	AGRA	ARB AGRA	UTTAR PRADESH	Renu srivastava	NEERAJ SRIVASTAV S/O AWDESH KUMAR,	Residential House Property bearing Nagar nigam No. - 19/527S (Plot No. - 173) having an area 200 sq mtr situated at premier Nagar, Mahendran agar, Pargana & tehsil - Koil, Aligarh  East-Plot no-174  West- Plot no-172  North- 30' feet wide Road  South-Plot Deegar 36 feet	HOUSE NO 19/173 A, NEW PREMIER NAGAR, NEAR BANK COLONY PARK, ALIGARH-UP-202001	2789000.00	Doubtful	31.03.2023	Residential House Property bearing Nagar nigam No. - 19/527S (Plot No. - 173) having an area 200 sq mtr situated at premier Nagar, Mahendran agar, Pargana & tehsil - Koil, Aligarh  East-Plot no-174 West- Plot no-172 North- 30' feet wide Road South-Plot Deegar 36 feet	Renu srivastava



Display of information - Secured assets possessed under the SARFAESI Act, 2002													
Sl no	ZO	RO	BRANCH	STATE	BORROWER NAME	GUARANTOR NAME (WHEREVER APPLICABLE)	REGISTERED ADDRESS OF THE BORROWER	REGISTERED ADDRESS OF THE GUARANTOR(Wherever applicable)	Outstanding Amount ( In Rs)	Asset Classification	Date of Asset Classification	Details of security possessed	Name of the Title Holder of the security possessed
6506	LUCKNOW	AGRA	ARB AGRA	UTTAR PRADESH	Nidhi Steel and Safe Company	Mrs Renu Srivastav w/o late Avdesh kumar Srivastav,	All that part and parcel of Residential land with plant property bearing nagar nigam no-19/5275 (plot no 173) and situated at premier nagar Mahendran Nagar, Pargana and Tehsil koil, Distt Aligarh. Admeasuring about 200.00 Sq Mtr Standing in the name of Mrs Renu Srivastava w/o Late Sri Avdesh Kumar Srivastava BOUNDARIES: (as per Sale Deed)  North:- Road 30' wide South:- Property of Deegar person East:- Plot no 174 West:- Plot no 172	R/O-House no 19/173,new premier nagar,Mahendra nagar, Bank colony,Distt Aligarh 202001	2705000.00	Doubtful	31.03.2023	All that part and parcel of Residential land with plant property bearing nagar nigam no-19/5275 (plot no 173) and situated at premier nagar Mahendran Nagar, Pargana and Tehsil koil, Distt Aligarh. Admeasuring about 200.00 Sq Mtr Standing in the name of Mrs Renu Srivastava w/o Late Sri Avdesh Kumar Srivastava BOUNDARIES: (as per Sale Deed)  North:- Road 30' wide South:- Property of Deegar person East:- Plot no 174 West:- Plot no 172	Nidhi Steel and Safe Company
6507	LUCKNOW	AGRA	ARB AGRA	UTTAR PRADESH	Agnihotri Motors	Mr Deepak Kumar s/o Prempal	All that part and parcel of commercial land with shop property bearing nagar nigam no-6/694 sarai Rehman,G.T Road Aligarh-202001 Uttar Pradesh Admeasuring 21.45 Sq Mtr. and standing in the name of Mr Naveen kumar Agnihotri s/o Rajendra prasad Agnihotri  Boundaries (As per sale deed):  On the North By-G.T.Road On the South By: House of Khalil Bhai On the East by:Shop of Ashraf Ali,niyamat Ali,Masooman begam On the West By: Shop of Sarvari begam	House no 5/165,Beema Nagar, G T Nagar Near Soot Mill Chauraha, Aligarh-202001	5012000.00	Doubtful	31.03.2023	All that part and parcel of commercial land with shop property bearing nagar nigam no-6/694 sarai Rehman,G.T Road Aligarh-202001 Uttar Pradesh Admeasuring 21.45 Sq Mtr. and standing in the name of Mr Naveen kumar Agnihotri s/o Rajendra prasad Agnihotri  Boundaries (As per sale deed):  On the North By-G.T.Road On the South By: House of Khalil Bhai On the East by:Shop of Ashraf Ali,niyamat Ali,Masooman begam On the West By: Shop of Sarvari begam	Agnihotri Motors
6508	LUCKNOW	AGRA	ARB AGRA	UTTAR PRADESH	Goverdhan motors	Mr Manoj Kumar S/o Man singh	All that part and parcel of plot-khasra no. 986, 987, 988 mauja sunrakh bangar, The & Distt. Mathura - admeasuring about - 209.02 sq mtr standing in the name of Manoj KumarS/o Man Singh bounded as : Boundaries (As per sale deed):  On the North By-Rasta 10 feet On the South By: plot Devi Ram On the East by:plot Vishnu Singh On the West By: Plot Vishnu Singh	M/s Goverdhan Motors Infront of Pashu peth,Mathura Goverdhan Road Goverdhan, Mathura Home Address- House No. 55, Anand Lok Colony, Goverdhan Road, Mathura -281502	2546000.00	Doubtful	30.11.2018	All that part and parcel of plot-khasra no. 986, 987, 988 mauja sunrakh bangar, The & Distt. Mathura - admeasuring about - 209.02 sq mtr standing in the name of Manoj KumarS/o Man Singh bounded as : Boundaries (As per sale deed):  On the North By-Rasta 10 feet On the South By: plot Devi Ram On the East by:plot Vishnu Singh On the West By: Plot Vishnu Singh	Goverdhan motors

Display of information - Secured assets possessed under the SARFAESI Act, 2002													
Sl no	ZO	RO	BRANCH	STATE	BORROWER NAME	GUARANTOR NAME (WHEREVER APPLICABLE)	REGISTERED ADDRESS OF THE BORROWER	REGISTERED ADDRESS OF THE GUARANTOR(Wherever applicable)	Outstanding Amount ( In Rs)	Asset Classification	Date of Asset Classification	Details of security possessed	Name of the Title Holder of the security possessed
6509	LUCKNOW	AGRA	ARB AGRA	UTTAR PRADESH	Jai Kishan Traders	Smt Anari devi w/o Prem pal singh	Residential house which is part & Parcel of khasra no 109 and 113, situated at Mauza Daultabad, Tehsil Koil Aligarh .Admeasuring 355.61 Sq Mtr. and standing in the name of Mrs Anari devi w/o Mr Prem pal singh  Boundaries (As per sale deed):  On the North By-Road 20' wide On the South By: Road 20'wide On the East by:Land of khwaja yunish On the West By: Land of Archana Maheshwari	Khwaja Krishi Farm,Daultabad Mathura Road, Tehsil- Koil, Distt-Aligarh-202001	5134000.00	Doubtful	30.06.2023	Residential house which is part & Parcel of khasra no 109 and 113, situated at Mauza Daultabad, Tehsil Koil Aligarh .Admeasuring 355.61 Sq Mtr. and standing in the name of Mrs Anari devi w/o Mr Prem pal singh  Boundaries (As per sale deed):  On the North By-Road 20' wide On the South By: Road 20'wide On the East by:Land of khwaja yunish On the West By: Land of Archana Maheshwari	Jai Kishan Traders
6510	LUCKNOW	AGRA	ARB AGRA	UTTAR PRADESH	Shri Thakur Ji	Mr Naveen Kumar Agnihotri s/o Rajendra Prasad Agnihotri	All that part and parcel of house property bearing premises no-5/165 A, khasra no 190, mohalla Beema Nagar, Mauza Elampur, Tehsil Koil, Aligarh-202001 Uttar Pradesh Admeasuring 83.6 Sq Mtr. and standing in the name of Smt Shalini w/o Deepak Kumar  Boundaries (As per sale deed):  On the North By-House of Mr Prempal singh measuring this side 60'feet On the South By: House of Mr Sukhpal Sharma, measuring this side 60'feet On the East by:House of Mr Ved Prakash Sharma, measuring this side 15'feet On the West By: Road 8' wide measuring this side 15'feet	Lekhraj nagar ,Near Mittal nursing Home Aligarh	5684000.00	Doubtful	30.06.2022	All that part and parcel of house property bearing premises no-5/165 A, khasra no 190, mohalla Beema Nagar, Mauza Elampur, Tehsil Koil, Aligarh-202001 Uttar Pradesh Admeasuring 83.6 Sq Mtr. and standing in the name of Smt Shalini w/o Deepak Kumar  Boundaries (As per sale deed):  On the North By-House of Mr Prempal singh measuring this side 60'feet On the South By: House of Mr Sukhpal Sharma, measuring this side 60'feet On the East by:House of Mr Ved Prakash Sharma, measuring this side 15'feet On the West By: Road 8' wide measuring this side 15'feet	Shri Thakur Ji
6511	LUCKNOW	AGRA	ARB AGRA	UTTAR PRADESH	M/S VINAYAK PRESERVATION PVT LTD	MISS AISHWARYA DONERIA D/O RAJEEV KUMAR DONERIA	ALL THAT PART AND PARCEL OF COMMERCIAL PROPERTY PLOT NO B- 14/1, INDUSTRIAL AREA, FOUNDARY NAGAR, HATHRAS ROAD, TEHSIL ETMADPUR & DIST AGRA - 282006 (U.P.) ADMEASURING ABOUT 6959 SQ MTR STANDING IN THE NAME OF M/S VINAYAK PRESERVATION PVT LTD. THROUGH DIRECTOR MRS ARCHANA DONERIA W/O RAJEEV KUMAR DONERIA AND BOUNDED AS FOLLOWS:  EAST - 38.0 M WIDE ROAD WEST - PLOT NO C-34, NORTH - PLOT NO B-14/2, SOUTH - OTHERS LAND	HOUSE NO 13-14,FOUNDRY NAGAR AGRA	10038000.00	Doubtful	30.05.2023	ALL THAT PART AND PARCEL OF COMMERCIAL PROPERTY PLOT NO B-14/1, INDUSTRIAL AREA, FOUNDARY NAGAR, HATHRAS ROAD, TEHSIL ETMADPUR & DIST AGRA - 282006 (U.P.) ADMEASURING ABOUT 6959 SQ MTR STANDING IN THE NAME OF M/S VINAYAK PRESERVATION PVT LTD. THROUGH DIRECTOR MRS ARCHANA DONERIA W/O RAJEEV KUMAR DONERIA AND BOUNDED AS FOLLOWS:  EAST - 38.0 M WIDE ROAD WEST - PLOT NO C-34, NORTH - PLOT NO B-14/2, SOUTH - OTHERS LAND	M/S VINAYAK PRESERVATION PVT LTD

Display of information - Secured assets possessed under the SARFAESI Act, 2002													
Sl no	ZO	RO	BRANCH	STATE	BORROWER NAME	GUARANTOR NAME (WHEREVER APPLICABLE)	REGISTERED ADDRESS OF THE BORROWER	REGISTERED ADDRESS OF THE GUARANTOR(Wherever applicable)	Outstanding Amount ( In Rs)	Asset Classification	Date of Asset Classification	Details of security possessed	Name of the Title Holder of the security possessed
6512													
	LUCKNOW	AYODHYA	Raibareli	UTTAR PRADESH	M/s RPS POULTRIES	Shri Ram Prasad Sonkar S/o Shri Siyaram	BHUJWAN KHEDA DIGHORA,RAEBARELI UTTAR PRADESH	NA	1521000.00	Doubtful	30-04-2019	ALL PART AND PARCEL OF PLOT ON GATA NO. 359 MI SITUATED AT VILLAGE- DIGHAURA SOMMAU, PARGANA, TEHSIL DISTRICT, RAEBARELI, UTTAR PRADESHAD MEASURING 1520 SQ.MT	Shri Ram Prasad Sonkar S/o Shri Siyaram
6513													
	LUCKNOW	AYODHYA	Raebareli	UTTAR PRADESH	Mr. Rajendra Kumar	Mr Anjani Kumar	VILL BELA TIKAI,PO BELA GUSISI RAE BARELI	VILL BELA TIKAI,PO BELA GUSISI RAE BARELI	1909000.00	Doubtful	01-03-2021	GATA NO. 1013 MI, VILLAGE, AHMADPUR NAZOOL, SULTANPUR ROAD, DISTRICT RAEBARELI, UP TOTAL ADMEASURING 1729.60SQ FT	Mr Anjani Kumar
6514													
	LUCKNOW	AYODHYA	Raebareli	UTTAR PRADESH	M/s Sheshmani Chaturvedi	Smt. Sunita Chaturvedi W/o Dr. Sheshmani Chaturvedi	CHAK AHMADPUR NAZOOL,DENTAL HOUSE RAE BARELI	CHAK AHMADPUR NAZOOL,DENTAL HOUSE RAE BARELI	6666000.00	Doubtful	28-09-2018	PLOT SITUATED AT GATA NO. 753, VILLAGE-AHMADPUR NAZOOL NEAR OVER BRIDGE, PARGANA, TEHSIL-SADAR AND DISTRICT-RAEBARELI, UTTAR PRADESH.	Smt. Sunita Chaturvedi W/o Dr. Sheshmani Chaturvedi
6515													
	LUCKNOW	AYODHYA	Ayodhya	UTTAR PRADESH	Mr. Rajababu Gupta	Ms. Geeta Devi W/o Shri Ganesh prasad	DARSHAN NAGAR MARKET,KURHA KESHAVPUR FAIZABAD	DARSHAN NAGAR MARKET,KURHA KESHAVPUR FAIZABAD	973000.00	Doubtful	30-09-2021	H. NO. 303 A VILL, KURA KESHAVPUR DARSHAN NAGAR PARGANA-HAVELI-AWADH TEHSIL- SADAR DISTT AYODHYA MEASURING AREA 800 SQ. FT. BOUNDED BY: ON THE NORTH: AKBARPUR ROAD, ON THE SOUTH: KANYA PRIMARY PATHSHALA, ON THE EAST-HOUSE OF GEETA DEVI W BY O RAMJI AND ON THE WEST: HOUSE OF AJAI KAUSHAL	Ms. Geeta Devi W/o Shri Ganesh prasad
6516													
	LUCKNOW	AYODHYA	Raebareli	UTTAR PRADESH	M/s. Aman Fabrication	Irshad Ali s/o Late Hafiz Ali	PURE KAPTAN JAIL ROAD SADAR,RAE BARELI UTTAR PRADESH	PURE KAPTAN JAIL ROAD SADAR,RAE BARELI UTTAR PRADESH	716000.00	Doubtful	31-03-2019	PLOT SITUATED AT GATA NO. 379 MI VILL. KASBA GIRDNEWAH, PARGANA, TEHSIL DISTRICT - RAEBARELI	Irshad Ali s/o Late Hafiz Ali
6517													
	LUCKNOW	AYODHYA	Barabanki	UTTAR PRADESH	M/s B P Enterprises	Shri Kushmesh Kumar	VILL RAMWAPUR, HO TEJWAPUR POST BHANMAU	VILL RAMWAPUR, HO TEJWAPUR POST BHANMAU	959000.00	LOSS	29-05-2017	KHASRA NO.99 125, VILLAGE TEJWAPUR PARGANA SATRIKH, TEHSIL NAWABGANJ, DISTRICT BARABANKI, UP,HOUSE CONSTRUCTED ON KHASRA NO. 209 214, NEW KHASRA NO.99 125 KAMIN-JUMLA, VILLAGE TEJWAPUR PARGANA SATRIKH ADMEASURING 141.26 SQMT OR 1519.96	Shri Kushmesh Kumar
6518													
	LUCKNOW	AYODHYA	Barabanki	UTTAR PRADESH	M/s Tajdeed Bric Company	Mr. Mohd Salman S/o Late Mr. Mohd Abis	VILL MEERAPUR,POST BIBYAPUR,BARABANKI	VILL MEERAPUR,POST BIBYAPUR,BARABANKI	1024000.00	Doubtful	17-04-2015	KHASRA NO. 728 M IN VILLAGE BARAIL, PARGANA TEHSIL NAWABGUNJ, DISTRICT BRABANKI, MEASURING 770 SQ. FEETS,	Mr. Mohd Salman S/o Late Mr. Mohd Abis
6519													
	LUCKNOW	AYODHYA	Basti	UTTAR PRADESH	M/s Kamdhenu Dugdh Utpadan Kendra	Mr. Prem Prakash S/o Birai,	PARSA TUDI POST BHELKHA BASTI,UTTAR PRADESH	PARSA TUDI POST BHELKHA BASTI,UTTAR PRADESH	1692000.00	Doubtful	11-09-2021	PLOT NO. 50 AA AREA 0.094 HECTARE,KHATA NUMBER 0039 PARASA TUDI,TAPPA HAVELI,PARGANA BASTI WEST,PARGANA BASTI WEST TEHSIL BASTI SADAR DISTRICT BASTI,BOUNDED BY: NORTH BY: LAND OF HARDAI RAM, SOUTH BY: LAND OF RAM KESH, EAST BY: ROAD AND WEST BY: LAND OF PREM PRAKASH	Mr. Prem Prakash S/o Birai,
6520													
	LUCKNOW	AYODHYA	Barabanki	UTTAR PRADESH	Mr. Vinod Singh	Smt. Vindhyachali Devi W/o Shri Harihar Singh	LAKHPERA BAGH,NEAR AGARWAL ATTA CHAKKI,BARABANKI	LAKHPERA BAGH,NEAR AGARWAL ATTA CHAKKI,BARABANKI	997000.00	Doubtful	29-01-2015	HOUSE PROPERTY AT KHASRA NO. 37 IN BARALI, MOHAILA-LAKHPERABAGH, NAWABGANJ BARABANKI UP	Smt. Vindhyachali Devi W/o Shri Harihar Singh
6521													
	LUCKNOW	AYODHYA	Raibareli	UTTAR PRADESH	M/s Ashirvad Shoes	Mr. Ashok Kumar S/o Sri lal Bahadur	SHIVGARH ROAD ,VINAI COMPLEX BACHHRAWAN	NA	525000.00	Doubtful	31-10-2019	ALL THAT PART AND PARCEL OF RESIDENTIAL LAND MEASURING AREA 1373.5 SQ. FT. SITUATED AT MOHALLA MANIHARAN TOLA NAGAR PANCHAYAT BACHHRAWAN, PARGANA BACHHRAWAN, TEHSIL MAHRAJGANJ DISTRICT	Mr. Ashok Kumar S/o Sri lal Bahadur
6522													
	LUCKNOW	AYODHYA	Basti	UTTAR PRADESH	Ms. Juli Singh	Mr. Chinta Haran Singh	GRAM KATYA POST KATYA,BASTI	GRAM KATYA POST KATYA,BASTI	2124000.00	Doubtful	29-05-2019	Araji 57, Village Gota, Tappa Ganeshpur, Pargana-nagar East, Tehsil-Basti,owned by Shri Chinta Haran SinghS-o Shri Ram Awadh Singh measuring area of 1172 Sq.mtr	Mr. Chinta Haran Singh
6523													
	LUCKNOW	AYODHYA	Barabanki	UTTAR PRADESH	M/s Sant Agro Industries	1. Shri Kuldeep & Shri Sunil Verma both S/o Shri Shyam Lal 2. Shri Vipin Verma S/o Shri Ram Kewal 3. Shri Digvijay Singh & Shri Harsha Patel both S/o Shri Babu Lal	VILLAGE POST SIDDHAUR,TEH HAIDERGARH,BARABANKI	NA	4021000.00	Doubtful	31-03-2019	Rice mill building constructed on land khasara no. 17 ka - min -Jumla on Barabanki Sidhaur to Deviganj Road, Village Khapraich (Special village) Pargana Sidhaur, Tehsil Haidergarh, Distt. Barabanki (U.P.),East: Chak Road & thereafter khet of Shakir, West: Khet of Shri Munna , North: Barabanki - Sidhaur to Deviganj Road , South: Khet of Shri Vijay Shanker	1. Shri Kuldeep & Shri Sunil Verma both S/o Shri Shyam Lal 2. Shri Vipin Verma S/o Shri Ram Kewal 3. Shri Digvijay Singh & Shri Harsha Patel both S/o Shri Babu Lal
6524													
	LUCKNOW	AYODHYA	Barabanki	UTTAR PRADESH	M/s Maa Durga Industries	Mr. Ram Sajeevan W/o Mr. Ram Nath	JALALPUR DAMAURA,POST DADRA,BARABANKI	NA	9079000.00	Doubtful	31-12-2017	CGI ROOFED SHED SLAB SITUATED AT KHASARA NO. 414 KA-MIN-JUMLA, SONAULI, VILLAGE DHAMAURA, PARGANA PRATAPGANJ, TEHSIL NAWABGANJ, BARABANKI	Mr. Ram Sajeevan W/o Mr. Ram Nath
6525													
	LUCKNOW	BAREILLY	BILASPUR	UTTAR PRADESH	BALAJI MARBLES AND SANITARY ST	NOT APPLICABLE	BILASPUR	NA	2947000.00	Doubtful	16-04-2019	COMMERCIALproperty possessed by BILASPUR branch	ANKIT AGARWAL & SANCHIT AGARWAL
6526													
	LUCKNOW	BAREILLY	ATRAULI	UTTAR PRADESH	MAMTA TRADERS	NOT APPLICABLE	ATRAULI	NA	1016000.00	Doubtful	27-03-2014	RESIDENTIALproperty possessed by ATRAULI branch	Smt. Jag Devi
6527													
	LUCKNOW	BAREILLY	Vijay Laxmi Marg	UTTAR PRADESH	WAFAT AHMAD	NOT APPLICABLE	Vijay Laxmi Marg	NA	829000.00	Doubtful	24-06-2013	RESIDENTIALproperty possessed by Vijay Laxmi Marg branch	WAFAT AHMAD
6528													
	LUCKNOW	BAREILLY	FARRUKHABAD	UTTAR PRADESH	NARESH VERMA SO RAMAUTAR	NOT APPLICABLE	FARRUKHABAD	NA	655000.00	Doubtful	26.10.2018	COMMERCIALproperty possessed by FARRUKHABAD branch	NARESH VERMA SO RAMAUTAR
6529													
	LUCKNOW	BAREILLY	RAMPUR ECB	UTTAR PRADESH	HASAN PRINTING AND STATIO	NOT APPLICABLE	RAMPUR ECB	NA	650000.00	Doubtful	19-03-2016	RESIDENTIALproperty possessed by RAMPUR ECB branch	SARIQ KAMAL & NAHID KAMAL
6530													
	LUCKNOW	BAREILLY	Bareilly (30540)	UTTAR PRADESH	PARVEZ ZARI ART	NOT APPLICABLE	Bareilly (30540)	NA	642000.00	Doubtful	19-03-2015	RESIDENTIALproperty possessed by Bareilly (30540) branch	MOHD PARVEZ
6531													
	LUCKNOW	BAREILLY	Lakhimpur	UTTAR PRADESH	Vijay Kumar	NOT APPLICABLE	Lakhimpur	NA	580000.00	Doubtful	07-02-2017	COMMERCIALproperty possessed by Lakhimpur branch	Vijay Kumar
6532													
	LUCKNOW	BAREILLY	Lakhimpur	UTTAR PRADESH	Prem Kumar verma	NOT APPLICABLE	Lakhimpur	NA	579000.00	Doubtful	12-12-2006	COMMERCIALproperty possessed by Lakhimpur branch	Prem Kumar verma

Display of information - Secured assets possessed under the SARFAESI Act, 2002													
Sl no	ZO	RO	BRANCH	STATE	BORROWER NAME	GUARANTOR NAME (WHEREVER APPLICABLE)	REGISTERED ADDRESS OF THE BORROWER	REGISTERED ADDRESS OF THE GUARANTOR(Wherever applicable)	Outstanding Amount ( In Rs)	Asset Classification	Date of Asset Classification	Details of security possessed	Name of the Title Holder of the security possessed
6533	LUCKNOW	BAREILLY	R U branch	UTTAR PRADESH	ANEES MIYAN SO JUMMAN MIYAN	NOT APPLICABLE	R U branch	NA	2136000.00	Doubtful	28-11-2015	COMMERCIALproperty possessed by R U branch branch	ANEES MIYAN SO JUMMAN MIYAN
6534		BAREILLY	RAMPUR ECB	UTTAR PRADESH	MEDISCOPE PHARMACEUTICALS	NOT APPLICABLE	RAMPUR ECB	NA	506000.00	Doubtful	22-05-2013	COMMERCIALproperty possessed by RAMPUR ECB branch	HARISH CHANDRA GAUR
6535	LUCKNOW	BAREILLY	RAMPUR ECB	UTTAR PRADESH	GOYAL TRADERS	NOT APPLICABLE	RAMPUR ECB	NA	882000.00	Doubtful	22-01-2014	COMMERCIALproperty possessed by RAMPUR ECB branch	RISHI RAJ GOYAL & DILIP KUMAR GOYAL & KAMINI GOYAL
6536	LUCKNOW	BAREILLY	Sitapur PAC	UTTAR PRADESH	M/S KRISHNA TRACTORS	NOT APPLICABLE	Sitapur PAC	NA	2103000.00	SUB STANDARD	27-03-2023	RESIDENTIALproperty possessed by Sitapur PAC branch	Mrs Pinkee Dixit W/O Ramakant Dixit
6537	LUCKNOW	BAREILLY	CIVIL LINES BAREILLY	UTTAR PRADESH	NANHE LAL	NOT APPLICABLE	CIVIL LINES BAREILLY	NA	720000.00	Doubtful	01-06-2015	RESIDENTIALproperty possessed by CIVIL LINES BAREILLY branch	NANHE LAL
6538	LUCKNOW	BAREILLY	MISHRIKH	UTTAR PRADESH	RAJESH KUMAR GUPTA	NOT APPLICABLE	MISHRIKH	NA	1859000.00	Doubtful	09-02-2022	RESIDENTIALproperty possessed by MISHRIKH branch	RAJESH KUMAR GUPTA
6539	LUCKNOW	BAREILLY	CHANDAUSI	UTTAR PRADESH	Yogendra Singh	NOT APPLICABLE	CHANDAUSI	NA	1023000.00	Doubtful	05-08-2018	RESIDENTIALproperty possessed by CHANDAUSI branch	Yogendra Singh
6540	LUCKNOW	BAREILLY	Sitapur Eye Hospital	UTTAR PRADESH	Pramod Kumar Mishra	NOT APPLICABLE	Sitapur Eye Hospital	NA	752000.00	Doubtful	22-11-2017	RESIDENTIALproperty possessed by Sitapur Eye Hospital branch	Pramod Kumar Mishra
6541		BAREILLY	Lodhora	UTTAR PRADESH	Sushil Kumar Mishra	NOT APPLICABLE	Lodhora	NA	468000.00	Doubtful	23-01-2016	RESIDENTIALproperty possessed by Lodhora branch	Sushil Kumar Mishra
6542	LUCKNOW	BAREILLY	R U branch	UTTAR PRADESH	Anjali Vastra Udhog	NOT APPLICABLE	R U branch	NA	2220000.00	Doubtful	31-03-2018	RESIDENTIALproperty possessed by R U branch branch	SUNHARI DEVI & PRANJEEV KUMAR SINGH
6543	LUCKNOW	BAREILLY	BILASPUR	UTTAR PRADESH	GURUNANK ATTA CHAKKI PLANT	NOT APPLICABLE	BILASPUR	NA	2032000.00	Doubtful	30-04-2021	RESIDENTIALproperty possessed by BILASPUR branch	DEVENDRA SINGH
6544	LUCKNOW	BAREILLY	PILIBHIT	UTTAR PRADESH	YADAV MOBILES	NOT APPLICABLE	PILIBHIT	NA	796000.00	Doubtful	30-04-2020	RESIDENTIALproperty possessed by PILIBHIT branch	Mrs. Kirti Yadav W/O Mr. Rajneesh Yadav
6545	LUCKNOW	BAREILLY	Bareilly Cantonment	UTTAR PRADESH	AATIF KHAN SO UZZAMA KHAN	NOT APPLICABLE	Bareilly Cantonment	NA	2348000.00	Doubtful	12-06-2015	RESIDENTIALproperty possessed by Bareilly Cantonment branch	AATIF KHAN SO UZZAMA KHAN
6546	LUCKNOW	BAREILLY	Shahjahanpur	UTTAR PRADESH	SAI AUTO SALES	NOT APPLICABLE	Shahjahanpur	NA	2258000.00	Doubtful	27-09-2016	RESIDENTIALproperty possessed by Shahjahanpur branch	Mr. Manorama Devi W/o Radhey Shyam Saxena
6547	LUCKNOW	BAREILLY	R U branch	UTTAR PRADESH	ANAS ZARI ART	NOT APPLICABLE	RU branch	NA	1427000.00	Doubtful	29-02-2016	COMMERCIALproperty possessed by RU branch branch	NADEEM AHMAD
6548	LUCKNOW	BAREILLY	R U branch	UTTAR PRADESH	FAEEK ABBAS	NOT APPLICABLE	R U branch	NA	1333000.00	Doubtful	31-12-2018	RESIDENTIALproperty possessed by R U branch branch	FAEEK ABBAS
6549	LUCKNOW	BAREILLY	Vijay Laxmi Marg	UTTAR PRADESH	RAIS MOHAMMAD	NOT APPLICABLE	Vijay Laxmi Marg	NA	1054000.00	Doubtful	30-06-2018	RESIDENTIALproperty possessed by Vijay Laxmi Marg branch	RAIS MOHAMMAD
6550	LUCKNOW	BAREILLY	Bareilly Cantonment	UTTAR PRADESH	MOHD JAVED KHAN	NOT APPLICABLE	Bareilly Cantonment	NA	741000.00	Doubtful	20-10-2015	RESIDENTIALproperty possessed by Bareilly Cantonment branch	MOHD JAVED KHAN
6551		BAREILLY	CHANDAUSI	UTTAR PRADESH	Charan Singh	NOT APPLICABLE	CHANDAUSI	NA	597000.00	Doubtful	31-03-2015	COMMERCIALproperty possessed by CHANDAUSI branch	Charan Singh
6552	LUCKNOW	BAREILLY	PREMNAGAR	UTTAR PRADESH	TARIQ ALI	NOT APPLICABLE	PREMNAGAR	NA	2319000.00	Doubtful	18-01-2019	COMMERCIALproperty possessed by PREMNAGAR branch	TARIQ ALI
6553	LUCKNOW	BAREILLY	PREMNAGAR	UTTAR PRADESH	ARSHAD KHAN	NOT APPLICABLE	PREMNAGAR	NA	2395000.00	Doubtful	20-01-2019	RESIDENTIALproperty possessed by PREMNAGAR branch	ARSHAD KHAN
6554	LUCKNOW	BAREILLY	CIVIL LINES BAREILLY	UTTAR PRADESH	VIMAL KUMAR	NOT APPLICABLE	CIVIL LINES BAREILLY	NA	412000.00	Doubtful	30-06-2012	RESIDENTIALproperty possessed by CIVIL LINES BAREILLY branch	VIMAL KUMAR
6555	LUCKNOW	BAREILLY	R U branch	UTTAR PRADESH	ANOOP RASTOGI	NOT APPLICABLE	R U branch	NA	1658000.00	Doubtful	31-08-2019	RESIDENTIALproperty possessed by R U branch branch	ANOOP RASTOGI
6556	LUCKNOW	BAREILLY	Bareilly (30540)	UTTAR PRADESH	JUGAL KISHOR GUPTA S/O R.B.LAL	NOT APPLICABLE	Bareilly (30540)	NA	440000.00	Doubtful	23-09-2007	COMMERCIALproperty possessed by Bareilly (30540) branch	JUGAL KISHOR GUPTA
6557		BAREILLY	R U branch	UTTAR PRADESH	Noor Handloom Industries	NOT APPLICABLE	R U branch	NA	2034000.00	Doubtful	30-06-2020	RESIDENTIALproperty possessed by R U branch branch	Mrs. Rehana begum
6558	LUCKNOW	BAREILLY	R U branch	UTTAR PRADESH	RANJEET SINGH	NOT APPLICABLE	R U branch	NA	1037000.00	Doubtful	30-06-2019	RESIDENTIALproperty possessed by R U branch branch	RANJEET SINGH
6559	LUCKNOW	BAREILLY	R U branch	UTTAR PRADESH	MOHD ARIF	NOT APPLICABLE	R U branch	NA	1383000.00	Doubtful	29-02-2020	RESIDENTIALproperty possessed by R U branch branch	MOHD ARIF
6560	LUCKNOW	BAREILLY	R U branch	UTTAR PRADESH	SIRAJ AHAMAD SO HASANAIN	NOT APPLICABLE	R U branch	NA	674000.00	Doubtful	30-04-2019	RESIDENTIALproperty possessed by R U branch branch	SIRAJ AHAMAD SO HASANAIN
6561		BAREILLY	R U branch	UTTAR PRADESH	ISHHAK SO KHALIL AHMAD	NOT APPLICABLE	R U branch	NA	1314000.00	Doubtful	30-09-2018	RESIDENTIALproperty possessed by R U branch branch	ISHHAK SO KHALIL AHMAD
6562	LUCKNOW	BAREILLY	R U branch	UTTAR PRADESH	M K Zari House	NOT APPLICABLE	R U branch	NA	906000.00	Doubtful	30-09-2018	COMMERCIALproperty possessed by R U branch branch	Mr. Mnaoj Kumar Singh
6563	LUCKNOW	BAREILLY	R U branch	UTTAR PRADESH	ILMA ZARI ARTS	NOT APPLICABLE	R U branch	NA	974000.00	Doubtful	28-02-2018	RESIDENTIALproperty possessed by R U branch branch	Mr. Laik Ahamad
6564	LUCKNOW	BAREILLY	Shahjahanpur	UTTAR PRADESH	R K ASSOCIATES	NOT APPLICABLE	Shahjahanpur	NA	25235000.00	Doubtful	27-12-2018	RESIDENTIALproperty possessed by Shahjahanpur branch	SUNITA KANUJIA & PRANSHU & RAJAYA PAL KANUJIYA
6565		BAREILLY	AONLA	UTTAR PRADESH	Abhimanyu Automobiles	NOT APPLICABLE	AONLA	NA	4186000.00	Doubtful	30-11-2015	COMMERCIALproperty possessed by AONLA branch	Mr. Ananad Pat Singh
6566	LUCKNOW	BAREILLY	Vijay Laxmi Marg	UTTAR PRADESH	ABDUL NASIR	NOT APPLICABLE	Vijay Laxmi Marg	NA	2212000.00	Doubtful	01-10-2018	RESIDENTIALproperty possessed by Vijay Laxmi Marg branch	CHANDA BEE & MOHD ARIF
6567	LUCKNOW	BAREILLY	Bareilly Cantonment	UTTAR PRADESH	N N AUTO DEAL	NOT APPLICABLE	Bareilly Cantonment	NA	1307000.00	Doubtful	28-11-2021	RESIDENTIALproperty possessed by Bareilly Cantonment branch	MOHD NASEEM
6568		BAREILLY	Vijay Laxmi Marg	UTTAR PRADESH	SHRI AGARWAL BUILDER & DEVELOPERS	NOT APPLICABLE	Vijay Laxmi Marg	NA	1023000.00	Doubtful	31-07-2022	RESIDENTIALproperty possessed by Vijay Laxmi Marg branch	PRADEEP AGARWAL
6569	LUCKNOW	BAREILLY	Vijay Laxmi Marg	UTTAR PRADESH	SHRI AGARWAL LIGHT HOUSE	NOT APPLICABLE	Vijay Laxmi Marg	NA	1000000.00	Doubtful	28-02-2022	RESIDENTIALproperty possessed by Vijay Laxmi Marg branch	PRADEEP AGARWAL
6570	LUCKNOW	BAREILLY	Vijay Laxmi Marg	UTTAR PRADESH	SHRI AGARWAL TENT HOUSE	NOT APPLICABLE	Vijay Laxmi Marg	NA	999000.00	Doubtful	28-07-2022	RESIDENTIALproperty possessed by Vijay Laxmi Marg branch	PRADEEP AGARWAL

Display of information - Secured assets possessed under the SARFAESI Act, 2002													
Sl no	ZO	RO	BRANCH	STATE	BORROWER NAME	GUARANTOR NAME (WHEREVER APPLICABLE)	REGISTERED ADDRESS OF THE BORROWER	REGISTERED ADDRESS OF THE GUARANTOR(Wherever applicable)	Outstanding Amount ( In Rs)	Asset Classification	Date of Asset Classification	Details of security possessed	Name of the Title Holder of the security possessed
6571	LUCKNOW	BAREILLY	Vijay Laxmi Marg	UTTAR PRADESH	PRADEEP AGARWAL	NOT APPLICABLE	Vijay Laxmi Marg	NA	996000.00	Doubtful	20-02-2022	RESIDENTIALproperty possessed by Vijay Laxmi Marg branch	PRADEEP AGARWAL
6572	LUCKNOW	BAREILLY	Vijay Laxmi Marg	UTTAR PRADESH	PRADEEP KUMAR SRIVASTAVA	NOT APPLICABLE	Vijay Laxmi Marg	NA	1885000.00	Doubtful	29-01-2020	RESIDENTIALproperty possessed by Vijay Laxmi Marg branch	MINI SRIVASTAVA
6573	LUCKNOW	HALDWANI	UMFB RUDRAPUR	UTTARAKHAND	M/S DAS AUTO	Mrs. Mithilesh Verma W/o Akhilesh Verma	R/o 01, Shanti Vihar Colony Rudrapur	H.No. G-27, Kaushlya Enclave Gangapur Road Rudrapur	1784746.69	Doubtful	25.12.2018	Residential Land and Building at khasra no 37/5 min (part of pvt plot no E16), khata no 16 residential plot CH-1 Chak No 32 Pvt plot No. 18 & part of pvt plot no E-16 kaushalya enclave Vill- Bigawara Rudrapur admeasuring 249.88 sq mt	Akhilesh Verma
6574	LUCKNOW	HALDWANI	UMFB RUDRAPUR	UTTARAKHAND	AKHILESH VERMA	Mr. Omprakash Vishwakarma S/o L R Vishwakarma	Mr. Akhilesh Verma S/o Shri Ram Gopal Verma , H NO G-27 kaushalya enclave Gangapur Road Rudrapur	Mr. Omprakash Vishwakarma S/o L R Vishwakarma , Khushipark Jai Nagar 04 near Vidhwashani Mandir Dineshpur Road Chhatpur	1898095.44	LOSS	30.11.2020	Residential Land and Building at khasra no 37/5 min (part of pvt plot no E16) khata no 16 vill-bigwara rudrapur	Mr. Akhilesh verma
6575	LUCKNOW	HALDWANI	UMFB RUDRAPUR	UTTARAKHAND	BABA JI KI SALE	Mrs. Simarpreet Kaur W/o Harjinder Singh	M/s Baba JI KI sale(Prop:Mr. Harjinder Singh) Shop No E-6, Punjabi Market Rudrapur	Plot no B-4 Phase IV Barar nagar Bilaspur Road, Rudrapur	438285.43	Doubtful	01.03.2021	Land & building at khet no 85/2/1/3 B4 Phase IV admeasuring area 167.28 sq mt (30ft*60ft) Fajalpur Mahrolla Rudrapur	Simarpreet Kaur W/o Harjinder Singh
6576	LUCKNOW	HALDWANI	CHAMPAWAT	UTTARAKHAND	BARAHI TIN INDUSTRIES	1. SUNDER SINGH TARAGI S/o SHRI RAM TARANGI 2. MUKESH VERMA s/O Iswari	MINI INDUSTRIAL AREA, DISTRICT CHAMPAWAT, UTTARAKHAND 262523	1. VILLAGE BHAIRAVA WARD, OPPOSITE SAINIK TENT HOUSE, DISTRICT CHAMPAWAT, UTTARAKHAND. 2. TALLI HAAT, CHAMPAWAT, DISTRICT CHAMPAWAT, UTTARAKHAND.	669000.00	LOSS	31.07.2015	L & D at KHET NO 2018, KHATA KHATONI NO 1, BASRA NO 66, KHET NO 2018 MADHEY PLOT NO 17, ADMEASURING 1300SQFT, SITUATED AT MINI INDUSTRIAL AREA, DISTRICT CHAMPAWAT, UTTARAKHAND	AMAR SINGH CHAMIYAL S/o PAN SINGH CHAMIYAL
6577	LUCKNOW	HALDWANI	NAINITAL	UTTARAKHAND	BHUWAN CHANDRA SUNARIYA S/O PR	MANOJ JOSHI	VILLAGE GETHIYA PATTI BHAWALI, DISTRICT NAINITAL UTTARAKHAND 2631332	TB SENITORIUM, DISTRICT NAINITAL, UTTARAKHAND 263132	998000.00	Doubtful	18-09-2022	RESIDENTIAL BUILDING SITUATED AT KHATA NO 94 ADMEASURING 137 SQ.MT, VILLAGE GATHIYA, BHOWALI, DISTRICT NAINITAL, UTTARAKHAND	BHUWAN CHANDRA SUNRIYA S/o PREM BALLABH
6578	LUCKNOW	HALDWANI	KHATIMA	UTTARAKHAND	BIRENDRA SINGH BIST SO CHANCHA	1. PUSHPA BISHT W/o CHANCHAL SINGH BISHT 2. TAJENDRA PAL S/o SUKHDEV SINGH	VILLAGE AMAUN, LOHIYA HEAD ROAD, POST TEHSIL KHATIMA, DISTRICT UDHAM SINGH NAGAR, UTTARAKHAND	1. VILLAGE AMAUN, LOHIYA HEAD ROAD, POST TEHSIL KHATIMA, DISTRICT UDHAM SINGH NAGAR, UTTARAKHAND. 2. VILLAGE POST KHALI MAHUWAT, TEHSIL KHATIMA, DISTRICT UDHAM SINGH NAGAR, UTTARAKHAND	1196000.00	Doubtful	31.03.2021	HOUSE AT KHATA NO 105 (FASLI YEAR 1419-1424), NOW 350 (FASLI YEAR 1425+1430) KHET NO 496 MIN, VILLAGE AMAUN, KHATIMA, DISTRICT UDHAM SINGH NAGAR, UTTARAKHAND	BIRENDRA SINGH BISHT S/o CHANCHAL SINGH BISHT
6579	LUCKNOW	HALDWANI	UMFB RUDRAPUR	UTTARAKHAND	FASHION HUB	Mrs Manju Rani W/O Ashok Kumar	Below Gurudwara, Matke Wali Gali, Main Bazar, Rudrapur, District U S Nagar-263153;	Ward No 19, Awas Vikas, Rudrapur, U S Nagar-263153	2024833.97	Doubtful	31.03.2021	Shop No G-9 & G-10 (No Possession right on roof) Khasra no 206Min, area 26.71 Sq Meters situated at Village Shimla Bahadur, Tehsil Rudrapur, Distt Udhm Singh Nagar Boundaries: East -3.03 meters wide Galary, West - Shop No G-5 & G-8, North Rassta 9.09 Meters & South-3.03 Meters wide Gallary Belongs to Mrs Manju Rani W/O Shri Ashok Kumar, RO Avas Vikas Colony, Rudrapur, Distt U S Nagar	Manju Rani
6580	LUCKNOW	HALDWANI	RAMNAGAR(UTTARANCHAL)	UTTARAKHAND	VIJAY PAL SHOE MAKERS	JAS PAL S/o JAGAN	MANDIR ROAD, NEAR KOTWALI, TEHSIL RAMNAGAR, DISTRICT NAINITAL, UTTARAKHAND - 244715	GULARGHATTI-2, RAMNAGAR, DISTRICT NAINITAL, UTTARAKHAND 244715	412000.00	Doubtful	31.03.2019	KHATA NO 45, KHASARA NO - 27MIN, TEHSIL RAMNAGAR, DISTRICT NAINITAL, UTTARAKHAND	ANJANA DEVI W/o VIJAY PAL
6581	LUCKNOW	HALDWANI	RUDRAPUR UMFB	UTTARAKHAND	HARVIR SINGH RATHORE	Shri Anish Bhadauria	Shri Harvir Singh Rathore S/o Arjun Singh Rathore H.No. K 36 Dev homes Rudrapur Udhm Singh Nagar-Pin Code: 263153	3. Shri Anish Bhadauria R/o flate no- 103 Gangej-c omexe Rudrapur , Udhm Singh Nagar - 263153	1588082.42	LOSS	04.07.2021	Residential Land & Building at K-36 , Khasra no. 359/1 min house number K-36 Situated at village Bigwara ( dev homes ) tehsil rudrapur Distt udham Singh nagar , measuring 72.42 Sq Mtr(i.e. 20.78*37.50) Bounderies : East -land of vendor West : Rasta; North :Land of vendor , South : Pvt Plot no K-35 Total Land Area 72.42 Sq Mtrs	Shri Harvir Singh Rathore S/o Arjun Singh

Display of information - Secured assets possessed under the SARFAESI Act, 2002													
Sl no	ZO	RO	BRANCH	STATE	BORROWER NAME	GUARANTOR NAME (WHEREVER APPLICABLE)	REGISTERED ADDRESS OF THE BORROWER	REGISTERED ADDRESS OF THE GUARANTOR(Wherever applicable)	Outstanding Amount ( In Rs)	Asset Classification	Date of Asset Classification	Details of security possessed	Name of the Title Holder of the security possessed
6582	LUCKNOW	HALDWANI	RAMNAGAR	UTTARAKHAND	INDIAN BRICK SUPPLIERS	1. RAJESH PAL 2. TAYRA KHATOON	VILLAGE DULHEPURI PIRUMDARA, RAMNAGAR, DISTRICT NAINITAL, UTTARAKHAND 244715.	1. H NO 896, VILLAGE DULHEPURI PIRUMDARA, RAMNAGAR, DISTRICT NAINITAL, UTTARAKHAND 244715.  2. VILLAGE DULHEPURI PIRUMDARA, RAMNAGAR, DISTRICT NAINITAL, UTTARAKHAND 244715.	678000.00	Doubtful	31.12.2018	ALL PART AND PARCEL OF PROPERTY SITUATED AT KHATA NO 104, KHASARA NO (PLOT NO 6 MIN, AREA e&w -25, n36 & s-26) admeasuring 72.02 sqmt at village udaipur chopra, tehsil ramnagar, district nainital, UTTARAKHNAD.	TAYRA KHATOON W/o AKRAM
6583	LUCKNOW	HALDWANI	RAMNAGAR	UTTARAKHAND	KHAN PLY & MICA	SHAKIR HUSSAIN S/o KALIMULLAH	VILLAGE TANDA MALLU, POST CHILKIYA, TEHSIL RAMNAGAR, DISTRICT NAINITAL, UTTARAKHAND - 244715	VILLAGE TANDA MALLU, POST CHILKIYA, TEHSIL RAMNAGAR, DISTRICT NAINITAL, UTTARAKHAND -244715	377000.00	Doubtful	27.12.2018	SHOP MEASURING 30.205QMT AT KHET NO 213 KHASARA NO 652/2MIN, VILLAGE CHILKIYA, TEHSIL RAMNAGAR, DISTRICT NAINITAL, UTTARAKHAND -244715.	SHAKIR HUSSAIN S/o KALIMULLAH
6584	LUCKNOW	HALDWANI	STATION ROAD KICHHA	UTTARAKHAND	KHURANA FRUIT COMPANY Prop. PRAMOD KHURANA	LALIT KUMAR S/o BEERBAL AHUJA	NAVEEN MANDI, TEHSIL KICHHA, DISTRICT UDHAM SINGH NAGAR, UTTARAKHAND 263148	WARD NO 3, RAM BHAWAN, ALIPUR, TEHSIL-BAZPUR, UDHAM SINGH NAGAR, UTTARAKHAND 262401	351000.00	Doubtful	30.06.2019	RESIDENTIAL PLOT ADMEASURING 223.04 SQMT SITUATED AT P.No 56M, GRAM SIROLI KALAN, TEHSIL KICHHA,, DISTRICT UDHAM SINGH NAGAR, UTTARAKHAND.	PRAMOD KHURANA S/o DHARAMPAL KHURANA
6585	LUCKNOW	HALDWANI	RAMNAGAR	UTTARAKHAND	MALIK BRICK SUPPLIERS	1.TYARA KHATUN W/o MOHD AKRAM 2. RAJESH PAL S/o RAMESH PAL	PIRUMDARA, TEHSIL RAMNAGAR, DISTRICT NAINITAL, UTTARAKHAND 244715.	1. VILLAGE DULHEPURI, PIRUMDARA, TEHSIL RAMNAGAR, DISTRICT NAINITAL, UTTARAKHAND 244715.  2. 896, VILLAGE DULHEPURI, PIRUMDARA, TEHSIL RAMNAGAR, DISTRICT NAINITAL, UTTARAKHAND 244715.	180000.00	Doubtful	04.12.2018	RESIDENTIAL PROPERTY AT KHATA NO 104, KHASRA NO (PLOT NO) 6 MIN, AREA E & W -25, N36 & S26, I.E 775SQFT AT VILLAGE UDAYPURI CHOPRA	Mrs. TAYRA KHATOON W/o AKRAM
6586	LUCKNOW	HALDWANI	RUDRAPUR	UTTARAKHAND	KRISHNA KUMAR	LEENA W/o KRISHNA KUMAR	H.NO 291-A, SATYALOK COLONY, DEHERIYA, MANPUR PASCHIM, HALDWANI, DISTRICT NAINITAL, UTTARAKHAND	H.NO 291-A, SATYALOK COLONY, DEHERIYA, MANPUR PASCHIM, HALDWANI, DISTRICT NAINITAL, UTTARAKHAND	909000.00	Doubtful	31.03.2021	RESIDENTIAL BUILDING AT CH-11 & KHATA NO 159, KHASRA NO 194/2 (PVT PLOT NO C-5) VILLAGE BIGWARA, PARGANA RUDRAPUR, DISTRICT UDHAM SINGH NAGAR, UTTARAKHAND	KRISHNA KUMAR S/o RAJ KUMAR
6587	LUCKNOW	HALDWANI	UMFB RUDRAPUR	UTTARAKHAND	M/S LAXMI BHOG	SHRI RAM TIWARI & ASHOK TIWARI	Inderpur Lalpur near Gokul Dham Milk Dairy Udham Singh nagar	Shri Ram Tiwari S/o Late Kripa Shankar Tiwari, near modern Montessary School Nagla Pantnagar	1495793.00	Doubtful	30.06.2019	INDUSTRIAL OPEN PLOT WITHOUT ANY DEMARCATION AREA 167.28 SQ MTS AT KHASRA NO 56 MIN AT VILL-INDERPUR IN THE NAME OF SUPRIYA MISHRA	Supria Mishra
6588	LUCKNOW	HALDWANI	RUDRAPUR UMFB	UTTARAKHAND	M/s ROHIT ENTERPRISES	Shri Raj Kumar S/o Shri Ravinath Roy	prop. Shri Sukumar Roy S/o Shri Bhupandra Roy) Mauja Vijay Nagar - Vill and Post kalinagar Tehsil. Gadarpur u s nagar Pin Code - 263153	Shri Raj Kumar S/o Shri Ravinath Roy Mauja Vijay Nagar - Vill and Post kalinagar Tehsil Gadarpur u s nagar Pin Code - 263153	2257900.54	Doubtful	29.10.2019	Land & Building Owned by shri Shri Sukumar Roy S/o Shri Bhupandra Royat Khata no. 355, Khasra no. 647 min, Village Vijaynagar, Post Kalinagar, Rudrapur Distt Udham-Singh Nagar Admesuring 83.64.Bounderies : East - road West : Land of Vendor North :land of Badar sarkar , South : Rasta	Shri Sukumar Roy S/o Shri Bhupandra Roy
6589	LUCKNOW	HALDWANI	RUDRAPUR UMFB	UTTARAKHAND	M/s SHRI RAM TIWARI	Ashok Tiwari	Shri Ram Tiwari S/o Late Kripa Shankar Tiwari, near modern Montessary School Nagla Pantnagar	Ashok Tiwari S/o Shri ramdas Tiwari ,near modern Montessary School Nagla Pantnagar	6190092.40	Doubtful	31.05.2019	industrial land and building at part of kheta no 139 ka near Gokul Dham Milk dairy Inderpur admeasuring 3903 sq mt	Bindiya Mishra W/o Chandan Kumar



Display of information - Secured assets possessed under the SARFAESI Act, 2002													
Sl no	ZO	RO	BRANCH	STATE	BORROWER NAME	GUARANTOR NAME (WHEREVER APPLICABLE)	REGISTERED ADDRESS OF THE BORROWER	REGISTERED ADDRESS OF THE GUARANTOR(Wherever applicable)	Outstanding Amount ( In Rs)	Asset Classification	Date of Asset Classification	Details of security possessed	Name of the Title Holder of the security possessed
6590	LUCKNOW	HALDWANI	KASHIPUR (eab)	UTTARAKHAND	M/s SK MACHINERY STORE	MANOJ KUMAR KAMBOJ S/o RAM AVTAR KAMBOJ	217-A, KATORATAL, MADHYA WARD, 20 MAHESHPUR, KASHIPUR, DISTRICT US NAGAR, UTTARAKHAND 244713.	217-A, KATORATAL, MADHYA WARD, 20 MAHESHPUR, KASHIPUR, DISTRICT US NAGAR, UTTARAKHAND 244713.	506000.00		29.07.2018	RESIDENTIAL PLOT AT ARAJI KHASRA NO 245 MIN, MAUZA KACHNALGANJI, TEHSIL KASHIPUR, DISTRICT UDHAM SINGH NAGAR, UTTARAKHAND 244713	SATISH KUMAR KAMBOJ
6591	LUCKNOW	HALDWANI	PANT NAGAR	UTTARAKHAND	MOHAN LAL GUPTA	SHANTI GUPTA D/o NARENDRA PAL GUPTA	SHOP NO 3, CVHHOTI MARKET, GB PANT UNIVERSITY, PANTNAGAR, DISTRICT UDHAM SINGH NAGAR, UTTARAKHAND 263145	HOP NO 3, CVHHOTI MARKET, GB PANT UNIVERSITY, PANTNAGAR, DISTRICT UDHAM SINGH NAGAR, UTTARAKHAND 263145	1713000.00	Doubtful	31.01.2020	RESENDITAL HOUSE ADMEASURING 136.61 SQMT, SITUATED AT KHASARA NO 65KA MIN, VILLAGE JAI NAGAR, TEHSIL GADARPUR, PARGANA RUDRAPUR, DISTT- UDHAM SINGH NAGAR, UTTARAKHAND , EAST - PLOT NO 92, WEST - PLOT NO 90, NORTH- LAND OF OTHER, SOUTH- ROAD	MOHAN LAL GUPTA
6592	LUCKNOW	HALDWANI	UMFB RUDRAPUR	UTTARAKHAND	Mr. ASHOK TIWARI	Smt Vijaylaxmi W/o Shri Ram Tiwari & Mr. Shri Ram Tiwari	H no 41A,42 Village-Hai nagar near HP PetrolPump Udhm Singh Nagar	Shri Ram Tiwari S/o Late Kripa Shankar Tiwari, near modern Montessary School Nagla Pantnagar	3844406.10	Doubtful	11.07.2019	RESIDENTIAL LAND & BUILDING AT KHET NO 25 KHASRA NO 65 KA MIN, HALF PART PVT PLOT 45A AND FULL OF PVT PLOT 46 JAYNAGAR IN NAME OF ASHOK TIWARI MEASURING 1200 SQ FT	Ashok Tiwari
6593	LUCKNOW	HALDWANI	RUDRAPUR UMFB	UTTARAKHAND	Mr. DEVBRAT SARDAR	2. Mr Umesh Sharma S/o Sri Radha Charan	1. Mr. Devbrat Sardar S/o Avani Sardar r/o H.No. 208, Kalinagar Vijaynagar Buksaura Dineshpur Rudrapur district U S Nagar Uttarakhand 263153	H No- 61/3, Avas Vikas Pachmi Rampura Near Manokamana Mandir , Rudrapur, kichha - 263153	289520.00	Doubtful	30.09.2019	Residential land & Building Land and building at khata no. 501, khasra No. 618 min, village vijaynagar, tehsil Rudrapur distt. Udham Singh Nagar owned by Mr. Devbrat Sardar measuring 184.01 Sq. Mtrs. And bounded by East :- Property of seller; West: Property of seller; North :- Property of RG Dheeman South :- Rasta 3.65 mtrs wide	1. Mr. Devbrat Sardar S/o Avani Sardar
6594	LUCKNOW	HALDWANI	KICHHA MAIN	UTTARAKHAND	Mr. Vijay Pal and Rajni Devi.	NOT APPLICABLE	WARD NO 03, GAUTIA, TEHSIL KICHHA, DISTRICT- UDHAM SINGH NAGAR UTTARAKHAND 263148	NOT APPLICABLE	735000.00	Doubtful	29-08-2019	RESIDENTIAL L & B ADMEASURING 68.15SQM, SITUATED AT CHAK NO 685, KHASARA NO 78, WARD NO 3, GAUTIYA, KICHHA, DISTRICT UDHAM SINGH NAGAR, UTTARAKHAND	Vijay Pa
6595	LUCKNOW	HALDWANI	SITARGANJ	UTTARAKHAND	Mrs. MANJEET KAUR W/O RAMANDEEP SINGH	RAMANDEEP SINGH, AATMA SUNGH	VILL. TURKA TISOR SITARGANJ,US NAGAR,UK	VILL. TURKA TISOR SITARGANJ,US NAGAR,UK	721000.00	Doubtful	24.05.2019	PROPERTY SITUATED AT VILLAGE TURKA TISAUR, TEHSIL, SITARGANJ,US NAGAR, UK KHATA NO.146,KHASRA NO. 266 MIN, AREA 0.0055 HECT.	MANJEET KAUR
6596	LUCKNOW	HALDWANI	ALMORA	UTTARAKHAND	NATH JI TRADERS	RAHUL BOHRA	BOHRA BHAWAN, NAGAR PALIKA- KHATYARI, TEHSIL & DISTRICT - ALMORA		652811.20		30.06.2012	Plot Situated at Village- Khatayadi, Lower Mall Road Amora admeasuring 0.013 hectare (11 Mutthi) Khatauni Khata no 421 Basrah No 138 Fasli Year 1409-1414, Paimashi Khet No 4836.	RAHUL BOHRA
6597	LUCKNOW	HALDWANI	UMFB RUDRAPUR	UTTARAKHAND	NEELAM WO RAKESH KUMAR ( same security as jagdamba traders)	Mr. Vijkay Kumar	Neelam W/o Rakesh Kumar , Village-Shimla Pistour, Post lalpur Udhm Singh Nagar	Vijay Kumar ,Pakki Khumaria, Post-Lalpur, Udhm Singh Nagar	776837.50	Doubtful	31.12.2017	factory land & building situated at khata no 123 revenue village lalpur khasra no 165 kha min Tehsil kichha Udhm Singh Nagar admeasuring 111.52 sq mt	Mrs. Neelam W/o Sh. Rakesh Kumar
6598	LUCKNOW	HALDWANI	JASSAGANJA	UTTARAKHAND	NIJAMUDDEN BRICK SUPPLIERS	MUKIMUDDIN SO NIJAMUDDIN	VILL-UDAIPURI CHOPRA P.O. CHILKIYA THE-RAMNAGAR DISTT-NAINITAL UTTARKHAND	VILL-UDAIPURI CHOPRA P.O. CHILKIYA THE-RAMNAGAR DISTT-NAINITAL UTTARKHAND	350000.95	Doubtful	31.12.2019	VILL-UDAYPURI CHOPARA THE-RAMNAGAR DISTT-NAINITAL UTTARKHAND, KHASRA NO-179 min TOTAL LAND AREA 33.17 SQM ,EAST- OTHERS PROPERTY, WEST-COLONY ROAD,NORTH-OTHERS PROPERTY,SOUTH-PROPERTY OF KALIMUDDIN.	MUKIMUDDIN SO NIJAMUDDIN
6599	LUCKNOW	HALDWANI	RUDRAPUR	UTTARAKHAND	NITESH KUMAR SHUKLA	MALKHAN SINGH SO MOJI LAL	POST TRANSIT CAMP NEAR DAKSH ENCLAVE BASERA COLONY RUDRAOUR,US NAGAR, UTTARAKHAND	POST TRANSIT CAMP NEAR DAKSH ENCLAVE BASERA COLONY RUDRAOUR,US NAGAR, UTTARAKHAND	1086000.00	Doubtful	28.10.2022	RESIDENTIAL LAND MEASURING 59.47 SQ. MTR. PLOT NO 122, KHET NO 55 MIN, RUDRAPUR , US NAGAR, UK	NITESH KUMAR SHUKLA
6600	LUCKNOW	HALDWANI	RANIKHET	UTTARAKHAND	POORAN CHANDRA JOSHI S/o KESHAV DUTT JOSHI	1. BHUWAN CHANDRA JOSHI S/o NITYA NAND JOSHI.	VILLAGE BADHAN POST- CHILIYANAULA, TEHSIL RANIKHET DISTRICT ALMORA, UTTARAKHAND 263645	VILLAGE BADHAN POST- CHILIYANAULA, TEHSIL RANIKHET DISTRICT ALMORA, UTTARAKHAND 263645	707000.00		30.09.2015	RESIDENTIAL LAND AT KHASRA NO 00078, PLOT NO 8073 SITUATED AT VILLAGE BADHAN POST- CHILIYANAULA, TEHSIL RANIKHET DISTRICT ALMORA, UTTARAKHAND 263645	POORAN CHANDRA JOSHI S/o KESHAV DUTT JOSHI
6601	LUCKNOW	HALDWANI	RUDRAPUR	UTTARAKHAND	PRABHASH KUMAR SO RAM CHANDRA	SHANTI MALIK W/o PRABHAS KUMAR	House no 371 bakunth nagarshakti farm tehsil sitarganj	House no 371 bakunth nagarshakti farm tehsil sitarganj	2862000.00	Doubtful	29.11.2022	House property khet no 198min, deed no 1815, vill. Fulsunga tehsil rudrapur, us nagar,uk	PRABHASH KUMAR SO RAM CHANDRA

Display of information - Secured assets possessed under the SARFAESI Act, 2002													
Sl no	ZO	RO	BRANCH	STATE	BORROWER NAME	GUARANTOR NAME (WHEREVER APPLICABLE)	REGISTERED ADDRESS OF THE BORROWER	REGISTERED ADDRESS OF THE GUARANTOR(Wherever applicable)	Outstanding Amount ( In Rs)	Asset Classification	Date of Asset Classification	Details of security possessed	Name of the Title Holder of the security possessed
6602	LUCKNOW	HALDWANI	HALDWANI	UTTARAKHAND	RAINBOW INDUSTRIES	1. Mrs. SAROJ SAXENA 2. Mr. SANDEEP KUMAR 3. Ms. REETA BISHT	NAYA GAON, VILLAGE CHANDAN SINGH, KALADHUNGI, HALDWANI, DISTRICT NAINITAL, UTTARAKHAND -263139	1.HOTEL SHYAM BUILDING, RAILWAY BAZAR HALDWANI DISTRICT NAINITAL, UTTARAKHAND-263139.  2. HOTEL SHYAM BUILDING, RAILWAY BAZAR HALDWANI DISTRICT NAINITAL, UTTARAKHAND-263139.  3. KHET NO 91 & 92, VILLAGE BAJUNIA HALDU, HALDWANI, DISTRICT NAINITAL, UTTARAKHAND 263139	7406000.00	Doubtful	31.03.2021	L&B BEARING KHASARA NO 235 MIN MEASURING 6806 SQFT, SITUATED AT VILLAGE NAYAGAON CHANDAN NAGAR, TEHSIL KALADHUNGI, DISTRICT NAINITAL, UTTARAKHAND, EAST HOUSE OF RAJENDRA SINGH, WEST REST LAND OF SELLER, NORTH 15' WIDE ROAD, SOUTH- LAND OF KHUSAL SINGH	Mrs. SAROJ SAXENA W/o SHYAM SUNDAR
6603	LUCKNOW	HALDWANI	RUDRAPUR	UTTARAKHAND	RAJESH KUMAR	1. SOUMYA RAJ W/o RAJESH KUMAR 2. SUNIL KUMAR	FLAT NO A2/33, PLATINUM TOWER, ZESTHA RESIDENT AILS HOUSING FLAT, PHULSUNGA, RUDRAPUR, DISTRICT UDHAM SINGH NAGAR, UTTARAKHAND 263153	1. FLAT NO A2/33, PLATINUM TOWER, ZESTHA RESIDENT AILS HOUSING FLAT, PHULSUNGA, RUDRAPUR, DISTRICT UDHAM SINGH NAGAR, UTTARAKHAND-263153  2. VILLA NO A1, PLATINUM TOWER, ZESTHA RESIDENT AILS HOUSING FLAT, PHULSUNGA, RUDRAPUR, DISTRICT UDHAM SINGH NAGAR, UTTARAKHAND 263153.	808000.00	Doubtful	24.10.2021	FLAT NO A2/33, PLATINUM TOWER, ZESTHA RESIDENT AILS HOUSING FLAT, PHULSUNGA, RUDRAPUR, DISTRICT UDHAM SINGH NAGAR, UTTARAKHAND 263153	RAJESH KUMAR S/o GOPAL KRISHNAN
6604	LUCKNOW	HALDWANI	KASHIPUR	UTTARAKHAND	KHUSHBOO ELECTRONICS	1. VINAY ARORA 2. SHALINI ARORA	KHUSHBOO ELECTRONICS, MAHARANA PRATAP CHOWK, RAMNAGAR ROAD, KASHIPUR, DISTRICT UDHAM SINGH NAGAR, UTTARAKHAND	1. JAI MATA DI TRADERS, NEAR VIKAS CINEMA, BAZPUR ROAD, KASHIPUR, DISTRICT UDHAM SINGH NAGAR, UTTARAKHAND  2. KHUSHBOO ELECTRONICS, MAHARANA PRATAP CHOWK, RAMNAGAR ROAD, KASHIPUR, DISTRICT UDHAM SINGH NAGAR, UTTARAKHAND	2244000.00	Doubtful	31.03.2021	SHOP AT CHHATRI CHAURAHA, KASHIPUR, DISTRICT UDHAM SINGH NAGAR, UTTARAKHAND.	SHALINI ARORA W/o RAJ KUMAR ARORA
6605	LUCKNOW	HALDWANI	khatima	UTTARAKHAND	ROHIT CEMENT AGENCY	DHIR SINGH S/o PRATAP SINGH	VILLAGE PAHENIYA, POST KHATIMA , DISTRICT UDHAM SINGH NAGAR, UTTARAKHAND 262308	VILLAGE PAHENIYA, POST KHATIMA , DISTRICT UDHAM SINGH NAGAR, UTTARAKHAND 262308	911000.00	Doubtful	01.08.2021	HOUSE AT KHATA NO 0068, 1420F-1425F, KHET NO 213,801,817,889 BY 2, 1023 AT VILLAGE PAHENIYA, TEHSIL KHATIMA, DISTRICT UDHAM SINGH NAGAR, UTTARAKHAND -262308	ROHIT SINGH RANA S/o MAN SINGH



Display of information - Secured assets possessed under the SARFAESI Act, 2002													
Sl no	ZO	RO	BRANCH	STATE	BORROWER NAME	GUARANTOR NAME (WHEREVER APPLICABLE)	REGISTERED ADDRESS OF THE BORROWER	REGISTERED ADDRESS OF THE GUARANTOR(Wherever applicable)	Outstanding Amount ( In Rs)	Asset Classification	Date of Asset Classification	Details of security possessed	Name of the Title Holder of the security possessed
6606	LUCKNOW	HALDWANI	BAZPUR(ECB)	UTTARAKHAND	S S ASSOCIATES Prop. AZRA AHMED W/o SHAKIL AHMAD	RIYAZ MOHD. KHAN S/o MOHD SHER KHAN	VILLAGE- MUNDIA PISTAUR, TEHSIL BAZPUR, DISTRICT UDHAM SINGH NAGAR, UTTARAKHAND	WARD NO 6, NEAR IDGHA, MAJHAR KE PASS, VILLAGE- MUNDIA PISTAUR, TEHSIL BAZPUR, DISTRICT UDHAM SINGH NAGAR, UTTARAKHAND	1221000.00	Doubtful	01.03.2017	PLOT BEARING KHASARA NO 108/8 MIN ADMEASURING 1500SQ.FT SITUATED AT VILLAGE BHONA ISLAM NAGAR, TEHSIL BAZPUR, DISTRICT UDHAM SINGH NAGAR, UTTARAKHAND.	AZRA AHMED W/o SHAKIL AHMAD
6607	LUCKNOW	HALDWANI	HALDWANI	UTTARAKHAND	S.R FARMS	NOT APPLICABLE	RAILWAY BAZAR, TEHSIL HALDWANI, DISTRICT NAINITAL, UTTARAKHAND- 263139	NOT APPLICABLE	4351000.00	Doubtful	29.12.2020	LAND BEARING KHATA NO 114(PART) SONJALA NAYABAD, TEHSIL KALADHUNGI, DISTRICT NAINITAL, UTTARAKHAND	SANDEEP KUMAR S/o SHYAM SUNDAR SAXENA
6608	LUCKNOW	HALDWANI	UMFB RUDRAPUR	UTTARAKHAND	SAI INDUSTRIES	Mr Mukesh Bhatnagar S/O Hari Mohan Bhatnagar	Mr Rajeev Saxena S/O Sri Shiv Narayan Saxena Ward No 3, Bengali Colony Kichha, Khata No 1365, Khasra No 39/2 Dist U S Nagar-263148	House No 28, Near Jaycees Public School, Gangapur Road, Rudrapur, U S Nagar- 263153	5582367.56	Doubtful	01.03.2021	Residential land & Building Land and building of factory area situated at Khata No.272, Khasra No.205 min area 250.09 sq mt located at village SoneraDewariya Tehsil Kichha Distt Udham Singh Nagar, owned by Mr.Rajeev Saxena s/o Sh.Narayan Saxena	Rajeev Saxena
6609	LUCKNOW	HALDWANI	PANT NAGAR	UTTARAKHAND	SHALINI GUPTA	MOHAN LAL GUPTA	SHOP NO 3, CVHHOTI MARKET, GB PANT UNIVERSITY, PANTNAGAR, DISTRICT UDHAM SINGH NAGAR, UTTARAKHAND 263145	SHOP NO 3, CVHHOTI MARKET, GB PANT UNIVERSITY, PANTNAGAR, DISTRICT UDHAM SINGH NAGAR, UTTARAKHAND 263145	1285000.00	Doubtful	31.10.2019	RESENDITAL HOUSE ADMEASURING 81.31 SQMT, SITUATED AT KHASARA NO 342Gha MIN,, VILLAGE JAI NAGAR, TEHSIL GADARPUR, PARGANA RUDRAPUR, DISTT- UDHAM SINGH NAGAR, UTTARAKHAND , EAST - LAND OF AMARJEET SINGH WEST - RASTA NORTH- LAND OF KHESA NAND SOUTH- LAND OF AMARJEET SINGH	SHALINI GUPTA
6610	LUCKNOW	HALDWANI	JASSAGANJA	UTTARAKHAND	SHIKSHA CEMENT STORE	SUSHEEL KUMAR SO RADHE SHYAM	VILL-CHANDRANAGAR MALDHANCHAUR THE- RAMNAGAR DISTT-NAINITAL UTTARAKHAND	VILL-CHANDRANAGAR MALDHANCHAUR THE- RAMNAGAR DISTT- NAINITAL UTTARAKHAND	999670.15	Doubtful	05.12.2022	VILL-CHANDRANAGAR THE-RAMNAGAR DISTT NAINITAL KHATA NO 00032 KHASARA NO(PLOT NO) 17 Da EAST-RAMNAGAR MALDHANCHAUR ROAD,WEST-LAND OF OMPRAKASH,NORTH-LAND OF RAJESH KUMAR,SOUTH-LAND OF OMPRAKASH.	RAJESH KUMAR AND SUSHEEL KUMAR
6611	LUCKNOW	HALDWANI	HALDWANI	UTTARAKHAND	SHRI BALAJI TRADING COMPANY	1. HARISH SINGH SORAGI S/o DIWAN SINGH 2.SANJEEV TRIPATHI S/o CHANDRA PRAKASH TRIPATHI	SHARAYAL, GAS GODAM ROAD, HALDWANI, DISTRICL NAINITAL	1. KHATA NO 94, BAJUNIA HALDU, HALDWANI DISTRICT- NAINITAL, UTTARAKHAND 263139. 2. HARSH VIHAR, GAIR BAISHALI, BITHORIYA NO 1, POST HARIPUR NAYAK, HALDWANI DISTRICT- NAINITAL, UTTARAKHAND 263139.	4109000.00	Doubtful	01.03.2021	KHATA NO 43, KHASARA NO 94M , ADMEASURING 2741.25 SQFT VILLAGE BAJUNIA HALDU, TEHSIL HALDWANI, DISTRICT NAINITAL, UTTARAKHAND - 263139. EAST- LAND OF PRITAMBAR, WEST- LAND OF SUDHA JI, NORTH- 20' WIDE ROAD, SOUTH - KAMLA PANT	HARISH SINGH SORAGI
6612	LUCKNOW	HALDWANI	RUDRAPUR UMFB	UTTARAKHAND	Shri Rajeev Saxena	Mr Mukesh Bhatnagar S/O Hari Mohan Bhatnagar	Mr Rajeev Saxena S/O Sri Shiv Narayan Saxena Ward No 3, Bengali Colony Kichha, Khata No 1365, Khasra No 39/2 Dist U S Nagar-263148	House No 28, Near Jaycees Public School, Gangapur Road, Rudrapur, U S Nagar- 263153		Doubtful	28.07.2021	Residential Land & Building at Khata No 1365, Khasra no. 39/2 MinWard No 3 Bengali Colony, Kichha measuring 167.28 Sq Mtr(i.e. 83.64*2) and Khata No 181, Khasra No 24/1 Min, Ward No 3, Bengali Colony, Kichha measuring 125.46 sq mtr mortgaged with HL 169130100003235 also. Total Land Area 292.74 Sq Mtrs.	Rajeev Saxena
6613	LUCKNOW	HALDWANI	PITHODAGARH	UTTARAKHAND	SONAL HANDLOOM	1. MANWATI DEVI W/o BHADUR SINGH 2. BHADUR SINGH S/O BHAWAN SINGH	SONAL BHAWAN, KUMOUR, DISTRICT PITHORAGARH, UTTARAKHAND 262501	1. DHARCHULA ROAD, PANDA DISTRICT- PITHORAGARH, UTTARAKHAND 262501. 2. DHARCHULA ROAD, PANDA DISTRICT- PITHORAGARH, UTTARAKHAND 262501	1801000.00	Doubtful	29.11.2019	L &B SITUATED AT KHATA NO 00371, BASARA NO 1003, PLOT NO 1010,1011,1012,1013,1029,1036 AREA 0.060 HECTARE SITUATED AT VILLAGE BAJETI, CHANDAK PATTI, CHANDAK, TEHSIL & DISTRICT PITHORAGARH, UTTARAKHAND 262501.	MANWATI DEVI W/o BHADUR SINGH.
6614	LUCKNOW	HALDWANI	RUDRAPUR UMFB	UTTARAKHAND	Sri Krishna Dairy	Sri Ram Tiwari & Mr. Ashok Tiwari	Inderpur Lalpur Distt- Udham Singh Nagar	Nagla Nala udham Singh Nagar	3976987.55	Doubtful	31.12.2018	Industrial land and building at part of khet no 139 ka near Gokul Dham Milk dairy Inderpur admeasuring 3903 sq mt	Bindiya Mishra W/o Chandan Kumar

Display of information - Secured assets possessed under the SARFAESI Act, 2002													
Sl no	ZO	RO	BRANCH	STATE	BORROWER NAME	GUARANTOR NAME (WHEREVER APPLICABLE)	REGISTERED ADDRESS OF THE BORROWER	REGISTERED ADDRESS OF THE GUARANTOR(Wherever applicable)	Outstanding Amount ( In Rs)	Asset Classification	Date of Asset Classification	Details of security possessed	Name of the Title Holder of the security possessed
6615				UTTARAKHAND	RAJVENDRA SINGH CHAUHAN	1. SANEHLATA W/o VIJAY SINGH 2. VIJAY SINGH s/O KEWAL SINGH	MOHALLA KAVI NAGAR, AKANSH AMARBLE ROAD, KASHIPUR DISTRICT UDHAM SINGH NAGAR UTTARAKHAND	MOHALLA KAVI NAGAR, AKANSH AMARBLE ROAD, KASHIPUR DISTRICT UDHAM SINGH NAGAR UTTARAKHAND	1801000.00	Doubtful	31.03.2019	KHATA NO 00470, KHASARA NO 1587/1MIN, MOHALLA KAVI NAGAR, AKANSH AMARBLE ROAD, KASHIPUR DISTRICT UDHAM SINGH NAGAR UTTARAKHAND.	RAJEVENDRA SINGH CHAUHAN S/o VIPIN SINGH
6616	LUCKNOW	HALDWANI		UTTARAKHAND	SUKUMAR ROY	Sudipta Shekhar	Mr. Sukumar Roy S/o Bhupendra Nath Roy, Village and Post Kalinagar Tehsil- gadarpur	252 Vijaynagar kalinagar Post kalinagar Dineshpur	1234208.21	LOSS	26.07.2021	Land & Building Owned by shri Shri Sukumar Roy S/o Shri Bhupandra Royat Khata no. 355, Khasra no. 647 min, Village Vijaynagar, Post Kalinagar, Rudrapur Distt Udhm-Singh Nagar Admesuring 83.64.Bounderies : East - road West : Land of Vendor North :land of Badar sarkar , South : Rasta	Shri Sukumar Roy S/o Shri Bhupandra Roy
6617				UTTARAKHAND	SULTAN FOOTWEAR	1. HAIDER SIDDIQUI S/o ANEES AHMED 2. MOHD. ZARIF S/o LALLU	WARD NO 02, GOTIA ISLAM NAGAR, KHATIMA, DISTRICT UDHAM SINGH NAGAR, UTTARAKHAND 262308.	1. WARD NO 02, GOTIA ISLAM NAGAR, KHATIMA, DISTRICT UDHAM SINGH NAGAR, UTTARAKHAND 262308.  2. WARD NO 02, GOTIA ISLAM NAGAR, KHATIMA, DISTRICT UDHAM SINGH NAGAR, UTTARAKHAND 262308.	2225000.00	LOSS	23.09.2022	L & B AT KHET NO 105, KHASARA NO 45MIN, VILLAGE PACHPERA, PILIBHIT ROAD, KHATIMA, DISTRICT UDHAM SINGH NAGAR, UTTARAKHAND	HAIDER SIDDIQUI S/o ANEES AHMED
6618				UTTARAKHAND	U K FLOOR MILLS	NOT APPLICABLE	VILLAGE PATERI, NEAR GURUDWARA, KICHHA, UDHAM SINGH NAGAR, UTTARAKHAND 263148.	NOT APPLICABLE	1498000.00	Doubtful	29-01-2023	KHASARA NO 116 PLOT NO 59 MIN, VILLAGE PATERI, TEHSIL KICHHA, DISTRICT UDHAM SINGH NAGAR, UTTARAKHAND EAST- GURUDWARA, WEST- PLOT PAWAN TYAGI NOTH -RASTA, SOUTH PLOT OF POTHIRAM	HARPREET SINGH S/o MAREEK SINGH
6619				UTTARAKHAND	UNITED GRANITE AND STONE CRUSH	Mr. Chandra Shekhar Agarwal S/o Sh. Hari Om Aggarwal	M/s United Granite and stone crusher Pvt Ltd. VILLAGE MANPUR UTTARI MASWASI TEHSIL SWAR DISTRICT RAMPUR 244901	Bijar Khata Post- Maswasi Suar, Rampur, UP. Pin 244901	41254174.14	Doubtful	28.10.2022	1-Land and building of residential cum commercial plot no. 451 area 0.146 hect. Or 15709.6 Sq. Ft or 1460 Sq. Mt situated in Maswasi Tehsil Swar , District Rampur bounded by in East :- Road ; West : Land of Nanhe singh ; North: Chak Road South : Chak Road Details of Deed( Deed No. 6567/2006 in the name of Mr Guarav Agarwal registered at SRO Rampur in Bahi no. 1, Zild No. 816 Pages 67-94 dated 13.12.2006 ) 2-industrial land and building of Total land area 3.0968 Hect. or 30968 Sq. Mt In Khasra no. 283& 285 of Village Manpur uttari & Khet No. of 42/1, 42/2 & Gata No. 27 of Village Loharra Inayat ganj Tehsil Swar Dist-Rampur bounded by East Road; West Property of Pramjeet Singh; North M/s United Granite & Stone Crushers; South Prop of Kulveer Singh Consist of 8 Properties	1-Mr Guarav Agarwal 2-United Granite and stone crusher Pvt Ltd
6620				UTTARAKHAND	SRI SHANDAR SNACKS	NOT APPLICABLE	Plot No. 2&3, IDBE Industrial estate, Mahuvakhera Ganj, Kashipur, Udhm Singh Nagar, Uttarakhand 244713	NOT APPLICABLE	42257000.00	Doubtful	30.04.2019	1. Equitable Mortgage of Plot No. 02 and IDEB Industrial Estate Kashipur, Phase bearing Khasra No -548 min area 0.703 hect & Total area 0.813 Hect at Vill -Mahuakhera Ganj, Tehsil Kashipur & the factory building, shed on it. 2. Residential Bungalow at Plot No 14 saket Co Op Housing Society New Sama Road Near Abhilasha Cross Road Sama Vadodara Gujrat. 3. Residential Plot No 09 Flower residency old RS no 1100 Block No 776 paiki Mouje Vill Bill Dist Vadodara 4. Residential plot no 10 Flower residency old 1100 block no 776 Palki Mouje Vill Bill Dist Vadodara 5. Residential Plot No 11 Flower residency old RS no 1100 block no 776 paiko mouje Vill Bill Distt Vadodara 5.Industrial land Building at Shed No C1-2500/18 Halol Industrial estate Halol Distt Panch Maha 6. Industrial Land Building at Shed No C1-2500/19 Halol Industrial estate Halol Dist Panch Mahal	1. M/s. Sri Shandar Snacks Pvt Ltd. 2. Mrs. Sampat Devi B Agarwal. 3. Banwari Lal Agarwal 4. Banwari Lal Agarwal 5. Banwari Lal Agarwal 6. Banwari Lal Agarwal
	LUCKNOW	HALDWANI											

Display of information - Secured assets possessed under the SARFAESI Act, 2002													
Sl no	ZO	RO	BRANCH	STATE	BORROWER NAME	GUARANTOR NAME (WHEREVER APPLICABLE)	REGISTERED ADDRESS OF THE BORROWER	REGISTERED ADDRESS OF THE GUARANTOR(Wherever applicable)	Outstanding Amount ( In Rs)	Asset Classification	Date of Asset Classification	Details of security possessed	Name of the Title Holder of the security possessed
6621	LUCKNOW	HALDWANI	KASHIPUR	UTTARAKHAND	UTTARAKHAND CHENICAL INDUSTRIES	1. BABITA W/o DIGVIJAY 2. AKHILESH CHANDRA GUPTA S/o DHARAMVEER GUPTA	VILLAGE RAMNAGAR, TEHSIL JASPUR, DISTRICT UDHAM SINGH NAGAR, UTTARAKHAND	1. MOHALLA BHOOP SINGH, WARD NO 8, JASPUR, DISTRICT UDHAM SINGH NAGAR, UTTARAKHAND 144712.  2. MOHALLA JULAHAN , WARD NO 4, NEAR RAJPOOT SABHA BHAWAN, JASPUR, DISTRICT UDHAM SINGH NAGAR, UTTARAKHAND 144712	9696541.00	Doubtful	10.10.2018	1. KHAT NO 00162, KHASARA NO 442MIN, ADMEASURING 4595SQMT AT MOUZA RAMNAGAR, TEHSIL JASPUR, DISTRICT UDHAM SINGH NAGAR, UTTARAKHAND. 2. RESIDENTIAL L & B ADMEASURING 50.33 SQMT AT WARD NO 8, JASPUR, DISTRICT UDHAM SINGH NAGAR, UTTARAKHAND 144712. 3. RESIDENTIAL L & B ADMEASURING 55.76 SQMT AT WARD NO 8, JASPUR, DISTRICT UDHAM SINGH NAGAR, UTTARAKHAND 144712.	1. DIGJVIJAY SINGH S/o BABU SINGH 2. DIGJVIJAY SINGH S/o BABU SINGH 3. BABITA W/o DIGJVIJAY SINGH
6622	LUCKNOW	KANPUR	BARRA WORLD BANK	UTTAR PRADESH	A The First	Shri Vijay Kumar S/o Kushehar Prasad	116 254 MATHURA,RAWATPUR GAON,KANPUR UTTAR PRADESH 208019	116/254 -A Mathura Nagar Rawatpur Goan, Kanpur Nagar, U.P.	3144732.36	Doubtful	31-03-2021	Residential Plot No. 116/254-A (New No. 580), Mathura Nagar, Rawatpur Gaon, Kanpur Nagar, UP admeasuring 225.00 sq. Yards forming part of land no. 254 situated at Rawatpur Gaon, Kanpur Nagar in the name of Vijay Kumar	Shri Vijay Kumar S/o Kushehar Prasad
6623	LUCKNOW	KANPUR	KANPUR MAIN	UTTAR PRADESH	A V Tex	NOT APPLICABLE	C 97 GATE NO. 13 INDUSTRIAL AREA ROOMA KANPUR UTTAR PRADESH 208002	NOT APPLICABLE	30590603.47	Doubtful	28-01-2022	Factory land & building located at C-97, Block-C, Industrial Area Rooma, Gate No. 13, Kanpur, UP admeasuring area 1950 Sq. Mtr. in the name of Shri Rahul Agarwal S/o Late Kailash Nath Agarwal	hri Rahul Agarwal S/o Late Kailash Nath Agarwal
6624	LUCKNOW	KANPUR	BARRA WORLD BANK	UTTAR PRADESH	Abhinay Patel & Veerendra Patel	NOT APPLICABLE	HOUSE NO-G-779 .....	NOT APPLICABLE	1676305.40	Doubtful	30-06-2017	H. No. 779, G-Block, Situated at Gujaini, Near Tempo Stand, Kanpur Nagar, U.P. in the name of Mr. Abhinay Patel S/o Sri Veerendra Patel & Mr. Veerendra Patel	Mr. Abhinay Patel S/o Sri Veerendra Patel & Mr. Veerendra Patel
6625	LUCKNOW	KANPUR	BARRA WORLD BANK	UTTAR PRADESH	Aditya Enterprises	Mrs. Prema Devi W/o Mr. Babu Prasad Tiwari	76 B MANGALA BIHAR RAMADEVI KANPUR UTTAR PRADEH 208015	76 B, Mangala Bihar, Ramadevi, Kanpur Nagar, UP	3042253.53	Doubtful	22-09-2021	Plot No. 76-B forming part of Land No. 632 & 673 Daheli Sujanpur, Kanpur Nagar admeasuring area 150 sq. yards in the name of Prema Devi	Mrs. Prema Devi W/o Mr. Babu Prasad Tiwari
6626	LUCKNOW	KANPUR	SWARUPNAGAR, KANPUR	UTTAR PRADESH	Ahsan Khan, Rizwan & Rahamatulla Khan	NOT APPLICABLE	HOUSE NO 41/58 NAYA CHOWK KANPUR 208012	NOT APPLICABLE	166647.48	Doubtful	29-01-2020	(i)Residential House No. 41/58, Mishri Bazar, Kanpur Nagar, UP admeasuring area 41.10 sq. Yard in the name of Mr. Rahmatullah	Mr. Rahmatullah
6627	LUCKNOW	KANPUR	SWARUPNAGAR, KANPUR	UTTAR PRADESH	Amita Singh & Sanjeev Singh	NOT APPLICABLE	HNO-1/114 SECTOR-1*****	NOT APPLICABLE	2839263.02	Doubtful	29-05-2022	House No. 1/114, Awas Vikas, Scheme No. 3, Ambedkar Puram, Kanpur admeasuring 165.25 in the name of Mr. Sanjeev Singh and Mrs. Amita Singh	Mr. Sanjeev Singh and Mrs. Amita Singh
6628	LUCKNOW	KANPUR	GENERAL GANJ, KANPUR	UTTAR PRADESH	Arti Yadav	NOT APPLICABLE	12/372 GWALTOLI KANPUR*****	NOT APPLICABLE	7145645.52	Doubtful	31-03-2021	Premises No. 12/36/15 on Plot No. 15, Gwaltoli, Kanpur Nagar in the name of Arti Yadav W/o Durgesh Yadav.	Arti Yadav W/o Durgesh Yadav.
6629	LUCKNOW	KANPUR	SWARUPNAGAR, KANPUR	UTTAR PRADESH	Arvind Kumar Mishra	NOT APPLICABLE	BLOCK NO. F 59 GANESH NAGAR PANKI KANPUR UTTAR PRADESH 208022	NOT APPLICABLE	1580000.00	Doubtful	08-01-2023	Residential Land and Building on part of Plot No.02 situated at Arazi no. 01 min, Gram Satbari district kanpur admeasuring area 114.97 Sq. Mtr in the name of Shri Arvind Kumar Mishra S/o Ganga Ram Mishra	hri Arvind Kumar Mishra S/o Ganga Ram Mishra
6630	LUCKNOW	KANPUR	GENERAL GANJ, KANPUR	UTTAR PRADESH	Bachcha Trading Co.	NOT APPLICABLE	943, KALYANI DEVI ROAD, CIVIL LINES	NOT APPLICABLE	4081893.78	Doubtful	01-03-2021	(i)House No. 943 at Plot No. 2 (Municipal No. 309), Kalyani Devi Road, Civil Lines, Dist-Unnao, UP. In the name of Mrs. Chandra Devi W/o Late Ram Sevak Pandey  (ii)Plot No. 1576 situated at Mohalla-Daroga Bagh, Unnao in the name of Mrs. Priyanka Pandey	Mrs. Chandra Devi W/o Late Ram Sevak Pandey
6631	LUCKNOW	KANPUR	PARMEAT KANPUR	UTTAR PRADESH	Bankey Bihari Traders	NOT APPLICABLE	127/154 U BLOCK NIRALA NAGAR KANPUR UTTAR PRADESH 208014	NOT APPLICABLE	2363006.18	Doubtful	31-10-2019	1. Pvt. Shop no 111 on UGF sector -7Situated over premises no 365 Ganges Nagar, cantt. Kanpur in the name of Smt. Husna Bano W/o Mohd. Faizuddin 2. Pvt. Shop no 237 on UGF Sector -7 Situated over premises no 365 Ganges Nagar, cantt. Kanpur in the name of Smt Mussarat Jahan W/o Sri Aijaz Ahmad 3. Pvt. Shop no 130 on UGF Sector -7 Situated over premises no 365 Ganges Nagar, cantt. Kanpur in the name of Smt. Nikhat Parveen	Smt. Husna Bano W/o Mohd. Faizuddin & Smt Mussarat Jahan W/o Sri Aijaz Ahmad
6632	LUCKNOW	KANPUR	GENERAL GANJ, KANPUR	UTTAR PRADESH	BASIL ORTHOPAEDIC INDUSTRIES	NOT APPLICABLE	28/31 GALI NO16.....	NOT APPLICABLE	4293083.16	Doubtful	31-03-2019	Industrial Plot No. L-36, Industrial Area Jainpur, Tehsil- Akbarpur, Dist- Kanpur Dehat in the name of Devesh Kumar Chauhan	Devesh Kumar Chauhan
6633	LUCKNOW	KANPUR	SHYAM NAGAR(PAC)	UTTAR PRADESH	BHADAURIA TILES AND SANITARYWARE	NOT APPLICABLE	220 SUDEERSHAN HOUSING SOCIETY VINAYAK PUR KANPUR UTTAR PRADESH 208024	NOT APPLICABLE	1162053.49	Doubtful	28-01-2020	Commercial Plot No. 06, Sector-N situated at Awas Vikas Scheme No.1, Keshavpuram, Kalyanpur, Dist-Kanpur, UP in the name of Mr. Rajbir Singh	Mr. Rajbir Singh

Display of information - Secured assets possessed under the SARFAESI Act, 2002													
Sl no	ZO	RO	BRANCH	STATE	BORROWER NAME	GUARANTOR NAME (WHEREVER APPLICABLE)	REGISTERED ADDRESS OF THE BORROWER	REGISTERED ADDRESS OF THE GUARANTOR(Wherever applicable)	Outstanding Amount ( In Rs)	Asset Classification	Date of Asset Classification	Details of security possessed	Name of the Title Holder of the security possessed
6634	LUCKNOW	KANPUR	SWARUPNAGAR, KANPUR	UTTAR PRADESH	BHAGWANT SHARMA	NOT APPLICABLE	H NO 112, VIMAN PURI	NOT APPLICABLE	2458147.20	Doubtful	29-05-2022	Land & Building at plot No. 112 & 113 admeasuring 300 sq. yards forming part of land no. 99 situated at Daheli Sujanpur, Pargana, Tehsil & Dist-Kanpur Nagar, UP in the name of Bhagwant Sharma	Bhagwant Sharma
6635	LUCKNOW	KANPUR	SWARUPNAGAR, KANPUR	UTTAR PRADESH	Bharat Singh	NOT APPLICABLE	HOUSE NO.48 A/2, DABAULI KANPUR NAGAR 208017	NOT APPLICABLE	1758514.43	Doubtful	30-06-2017	Residential Land & Building Situated at Plot No. 32, Aarazi No. 125, Mauza-Khandepur, Kanpur (U P.). Owner of Property: Sri Bharat Singh Slo Sri Beche Lal, Rio: HouseNo. 48-AI2, Dabaull, District-Kanpur (UP.) Area: 171.38 Sq. Mtr., Bounded: North-4.57 Mtr. Road. South- Plot of Sri Ram Prakash Pandey. East- Plot of Sri Dabbu Pandit, West-9 Mtr. Road	sri Bharat Singh Slo Sri Beche Lal
6636	LUCKNOW	KANPUR	KANPUR MAIN	UTTAR PRADESH	Classic International	NOT APPLICABLE	1081 CHANDRA NAGAR NEAR VIJAY PARK	NOT APPLICABLE	2954775.10	Doubtful	31-03-2011	1.-EM of house no. 9, Barua Bazar, Shahbad, Hardoi. by Mohd Asif Yunus	by Mohd Asif Yunus & Smt. Khursida Begum
6637	LUCKNOW	KANPUR	SWARUPNAGAR, KANPUR	UTTAR PRADESH	Dev Shakti & Prabha Tripathi	NOT APPLICABLE	HOUSE NO 17/378 PAHADAPUR	NOT APPLICABLE	2685842.22	Doubtful	31-08-2018	Residential House built on part of Arazi No. 378, Mauza-Arra situated at Paharpur, Mauza- Bingawa Kanpur Nagar, UP admeasuring area 133.78 sq.mtr. In the name of Mr. Devshakti Tripathi	Mr. Devshakti Tripathi
6638	LUCKNOW	KANPUR	BANDA MAIN	UTTAR PRADESH	Euro World	NOT APPLICABLE	STATION ROAD CHHAWNI BAND	NOT APPLICABLE	1381484.33	Doubtful	11-06-2020	H. No. - 94/20, Area 190 Sqmt, Situated at Plot No. 1809 & 1810, Chhawani, Station Road, District - Banda(U.P.) IN THE NAME of Mr. Muinddin Rahi S/o Aabid	Mr. Muinddin Rahi S/o Aabid
6639	LUCKNOW	KANPUR	AKBARPUR-KANPUR DEHAT	UTTAR PRADESH	Hamraj Collection	Mrs. Baby khatoon W/o Md Mahboob	WARD NO 10 KALIGANJ AKBARPUR KANPUR DEHAT UTTAR PRADESH 209101	Siddhnagar Akbarpur, Dist Kanpur Dehat	450411.73	Doubtful	01-03-2021	Residential Land & Building situated at Siddha Nagar, Kasba & Tehsil Akbarpur, District - Ramabai Nagar, U.P. admeasuring area 133.47 sq. mtr. in the name of Bebi Khatoon	Mrs. Baby khatoon W/o Md Mahboob
6640	LUCKNOW	KANPUR	FATEHPUR	UTTAR PRADESH	Hasan Pashu Palan	NOT APPLICABLE	VILL AND POST HASWA FATEHPUR UTTAR PRADESH 212201	NOT APPLICABLE	3918026.72	Doubtful	28-12-2021	Residential Land & Building situated at . arazi gata no. 1586 kha deed no. 7034, 1586 ga deed no. 11854, 1586 ga deed no. 12023, 680 ga deed no. 19148, 680 kha deed no. 286, 680 gha deed no. 1464 situated at village - haswa,pargana- haswa, Fatehpur admeasuring area 9663 sq. mtr. in the name of Abid Hasan.	Abid Hasan.
6641	LUCKNOW	KANPUR	SWARUPNAGAR, KANPUR	UTTAR PRADESH	Jagvir Singh & Saroj Yadav	NOT APPLICABLE	EWS 157 AVAS VIKAS NO 3	NOT APPLICABLE	409500.85	Doubtful	29-01-2020	Pvt Plot No. 48, on Arazi No.178, colony no. 3, Sector Gha,Mauza Mirzapur, Dist- Kanpur, UP, admeasuring area-83.61 Sqmt. In the name of Mrs Saroj Yadav W/o Sri Jagbir Singh	Mrs Saroj Yadav W/o Sri Jagbir Singh
6642	LUCKNOW	KANPUR	JHANSI SADAR	UTTAR PRADESH	Jai Pal Singh Mbl: 7054313038	NOT APPLICABLE	NEAR VILGEGE INTER COLLEGE RAJGARH JHANSI 284003	NOT APPLICABLE	271173.00	Doubtful	07-08-2011	House situated at Rasgarh, Jhansi admeasuring area 1296 sq. Feet in the name of Jai Pal Singh	Jai Pal Singh
6643	LUCKNOW	KANPUR	JHANSI SADAR	UTTAR PRADESH	Jitendra Parihar	NOT APPLICABLE	381 EKTA PUBLIC SCHOOL BHATTAGOAN 1 JHANSI UTTAR PRADESH 284001	NOT APPLICABLE	402770.00	Doubtful	01-02-2019	L& B situated at Ward No. 4 Mauza Talpura, Abadi, Bhattagaon, Dist- Jhansi, U P, in the name of Mr. Jitendra Parihar	Mr. Jitendra Parihar
6644	LUCKNOW	KANPUR	PARMEAT KANPUR	UTTAR PRADESH	Jitendra Singh	NOT APPLICABLE	PLOT NO 8 OLD SHIVLI ROAD KALYANPUR	NOT APPLICABLE	552289.33	Doubtful	31-07-2019	EM of Plot Situated at Private Plot No 8 carved on arazi no 190 at Mauza Kalyanpur now house no 8 Jagatpuri, Kalyanpur Kanpur, U.P. in the name of Sri Jitendra Singh and Smt Ramawati	Sri Jitendra Singh and Smt Ramawati
6645	LUCKNOW	KANPUR	SWARUPNAGAR, KANPUR	UTTAR PRADESH	Jitendra Singh	NOT APPLICABLE	HOUSE NO 119/133 B DARSHANPURWA KANPUR ,NAGAR UTTAR PRADESH 208020	NOT APPLICABLE	2225246.91	Doubtful	29-06-2015	H.No. 4A/244 Awas Vikas Colony, Phase 2, Hanspuram, Kanpur Nagar in the name of Jitendra Singh	Jitendra Singh
6646	LUCKNOW	KANPUR	KALYANPUR UNIVERSITY	UTTAR PRADESH	Kamal Kishore Shukla & Mamta Devi Shukla	NOT APPLICABLE	H NO 30 8 POODA COLONY RATANPUR COLONY PANKI	NOT APPLICABLE	813182.44	Doubtful	29-12-2018	Residential House No. E-1/308, EWS Ratanpur Extn. Part 2, Panki Kanpur, U P, in the name of Mrs. Mamta Devi	Mrs. Mamta Devi
6647	LUCKNOW	KANPUR	SWARUPNAGAR, KANPUR	UTTAR PRADESH	Kamlesh Kumar & Mehngu Lal	NOT APPLICABLE	85/65,LAXMIPURWA*****	NOT APPLICABLE	719251.40	Doubtful	29-11-2021	House built on Arazi No. 203 (Part) situated at Mauja Juhi Khurd, Kanpur admeasuring 41.80 sq meter in the name of Mr. Mehngu Lal	Mr. Mehngu Lal
6648	LUCKNOW	KANPUR	KIDWAI NAGAR KANPUR	UTTAR PRADESH	Kamlesh Kumar Verma	NOT APPLICABLE	101/117 K BLOCK.....	NOT APPLICABLE	882733.18	Doubtful	29-07-2021	House No. E-1/322, Block EWS, Ratanpur Vistar Part-2, Panki, Kanpur Nagar admeasuring area 30.00 sqmtr. In the name of Mr. Kamlesh Kumar Verma.	Mr. Kamlesh Kumar Verma.
6649	LUCKNOW	KANPUR	BARRA WORLD BANK	UTTAR PRADESH	Kanpur Box Factory	. Smt. Shashi Kala W/o Shri Ganga Ram	PLOT NO 20 AND 21 NDUSTRIAL AREA 02 CHAKERI KANPUR NAGAR UTTAR PRADESH 208007	251-A/2, Ghau Khera, Chakeri Aerodrum, Kanpur Nagar, U.P	4658487.36	Doubtful	01-03-2021	Premises on Plot No. 20 & 21, on Arazi No. 267 (part) Mauza Chakeri ( Near Awasthi Traders) Kanpur Nagar admeasuring 367.90 sq. Mtr. In the name of Shashi Kala	. Smt. Shashi Kala W/o Shri Ganga Ram
6650	LUCKNOW	KANPUR	UMFB KANPUR	UTTAR PRADESH	KOMAL ELECTRONICS	Smt. Firdaush Jahan W/o Late Niyamatullah	103/5 BAKARMANDI KANPUR UTTAR PRADESH 208002	House No. 92/172, Heeaman Ka Purwa, Kanpur	725332.57	Doubtful	14-10-2022	Em of Residential H.No 92/61 A Heera Mann ka Purwa ,(Near Beema Hospital and Masjid hazi Angnu Kanpur Admeasuring area 33.45 Sq mtrs ,in the name of Smt .Firdaush Jahan w/o Late Niyamatullah R/O h.NO 92/61 Heeraman ka purwa Kanpur -208001 U.P	Smt. Firdaush Jahan W/o Late Niyamatullah

Display of information - Secured assets possessed under the SARFAESI Act, 2002													
Sl no	ZO	RO	BRANCH	STATE	BORROWER NAME	GUARANTOR NAME (WHEREVER APPLICABLE)	REGISTERED ADDRESS OF THE BORROWER	REGISTERED ADDRESS OF THE GUARANTOR(Wherever applicable)	Outstanding Amount ( In Rs)	Asset Classification	Date of Asset Classification	Details of security possessed	Name of the Title Holder of the security possessed
6651	LUCKNOW	KANPUR	BARRA WORLD BANK	UTTAR PRADESH	LODHESHWAR MAHADEV TEA TRADING COMPANY	Smt. Madhuri Lodhi W/o Shri Ramesh Chandra Lodhi	128/11/155 DEOKI NAGAR NAUBASTA KIDWAI NAGAR KANPUR UTTAR PRADESH 208011	128/11/155, Deoki Nagar, Kanpur Nagar	2097382.81	Doubtful	01-06-2021	1. "Land & Building constructed on part of Arazi No. 1914 mi, Daheli Sujanpur, Teh and Distt. Kanpur Nagar admeasuring 167.22 sq. mtr. Owned by Mrs. Madhuri Lodhi ." 2. "Residential open land on plot situated over Arazi no. 1934 mi Mauza Daheli Sujanpur, The & Distt. Kanpur Nagar admeasuring 334.44 sq. mtr. Owned by Mrs. Madhuri Lodhi"	Smt. Madhuri Lodhi W/o Shri Ramesh Chandra Lodhi
6652	LUCKNOW	KANPUR	UTTARIPURA	UTTAR PRADESH	M/S Aasiyan poultry Farm	Smt. Rasulan W/o Shri Masuk Ali	PROP SAKIR ALI VILL SUNAUDHA KHATA NO 266 GATA NO 401 GHANSHYAMPUR PARGANA BILHAUR KANPUR NAGAR UTTAR PRADESH 209203	Village Sunahuda, Post Ghanshyampur, Tehsil Bilhaur, Distt. Kanpur Nagar	1389094.45	Doubtful	30-04-2022	Non Agriculture property at Arazi plot no 401, Plot No. 402 , Plot No. 403 admeasuring area 0.1203 hectare (1/4th share of (0.09204 hectare+ 0.225 hectare+ 0.164 hectare =0.4810 hectare)) situated at Village - Sunahuda Tehsil Bilhaur Dist-Kanpur Nagar	Smt. Rasulan W/o Shri Masuk Ali
6653	LUCKNOW	KANPUR	AKBARPUR-KANPUR DEHAT	UTTAR PRADESH	M/S Hanuman Brick Field	Shri Bharat Singh S/o Shri Hari Ram	VILLAGE SARGAWAN BUGURG DERAPUR KANPUR DEHAT UTTAR PRADESH 209103	Village Sargaon Bujurg, Tehsil Derapur, District Kanpur Dehat	2588738.86	Doubtful	29-08-2022	Land and Building on Khata No.60 Kha, Arazi No.209 and 217 Ga(Part) situated at Village Sargaon Bujurg, Tehsil Derapur, District Kanpur Dehat admeasuring area 1220 Sq. Mtr	Shri Devendra Singh S/o Shri Bharat Singh
6654	LUCKNOW	KANPUR	FATEHPUR	UTTAR PRADESH	M/s Namrata Dairy Products	NOT APPLICABLE	VILLAGE KANPURWA POST KHAKHARERU FATEHPUR UTTAR PRADESH 212601	NOT APPLICABLE	2407666.51	Doubtful	31-08-2019	(ii)All that part and parcel of land and buildin& area about 210 sq. metre, part of Khasra plot No. 294 m, situated at Qasba Fatehpur North known as Bypass Maiku ka Purwa, City, Pargana & Tehsil Fatehpur, Dist. Fatehpur (U.P.) in the name of Smt. Mithilesh Devi W/o Sri Amar Nath (guarantor)	Smt. Mithilesh Devi W/o Sri Amar Nath (guarantor)
6655	LUCKNOW	KANPUR	YASHODA NAGAR	UTTAR PRADESH	M/s New Satim Furniture	NOT APPLICABLE	106-369 J	NOT APPLICABLE	4497535.16	Doubtful	26-10-2022	Em of House No. 106/369-J Gandhi Nagar, kanpur Nagar admeasuring area 122.50 Sq. Yards in the name of Mohammad Salim, Nrth- 3.65 mtr wide road, south- 15.24 mter wide road, east- part of house no. 106/369, west house of Shri Hamid Ali	Shri Hamid Ali
6656	LUCKNOW	KANPUR	FATEHPUR	UTTAR PRADESH	M/s Pragati Enterprises	NOT APPLICABLE	H NO 358 RADHA NAGAR FATEHPUR UTTAR PRADESH 212601	NOT APPLICABLE	1168374.53	Doubtful	28-08-2019	(ii)All that part and parcel of non-agricultural land area about 2000 sq. feet, part of Arazi Nos. 60 & 71., situated at Udharanapur, Pargana & Tehsil Fatehpur, Dist. Fatehpur (U.P.) in the name of Sri Vishwa Pratap Singh S/o Sri Pitamber Singh Chauhan (guarantor)	Sri Vishwa Pratap Singh S/o Sri Pitamber Singh Chauha
6657	LUCKNOW	KANPUR	SWARUPNAGAR, KANPUR	UTTAR PRADESH	Maa Kali Enterprises	NOT APPLICABLE	VILLAGE NAGELINPUR POST PATARA KANPUR DEHAT UTTAR PRADESH 209308	NOT APPLICABLE	1994324.04	Doubtful	30-09-2021	House No. 10A, New Azad Nagar on Plot No. 10 A on part of land no.963, Daheli Sujanpur, Dist-Kanpur Nagar, UP admeasuring 107 sq. Yards in the name of Mrs. Savita Tiwari W/o Mr. Vinod Kumar Tiwari	Mrs. Savita Tiwari W/o Mr. Vinod Kumar Tiwari
6658	LUCKNOW	KANPUR	GENERAL GANJ,KANPUR	UTTAR PRADESH	Maa Sheetla Metals	NOT APPLICABLE	52 43 C NAI DAL MANDI KANPUR UTTAR PRADESH 208001	NOT APPLICABLE	5619915.69	Doubtful	29-12-2019	Industrial Plot No. F-65, UPSIDC Industrial Area Malwan, Fatehpur, UP in the name of Vimal Kumar Dubey	Vimal Kumar Dubey
6659	LUCKNOW	KANPUR	GENERAL GANJ,KANPUR	UTTAR PRADESH	Maan Singh & ravi Singh	NOT APPLICABLE	HOUSE NO.285, KALYANI DEVI CIVIL LINES, DISTRICT UNNAO UTTAR PRADESH 209801	NOT APPLICABLE	1974766.00	Doubtful	31-03-2018	EM of H. No. 285 situated at Kalyani Devi Road, Dist-Unnao, U P, in the name of Mr. Maan Singh, R/o 285, Kalyani Devi Road, Dist-Unnao,U.P. ".	Mr. Maan Singh
6660	LUCKNOW	KANPUR	KALYANPUR UNIVERSITY	UTTAR PRADESH	Mahesh Yadav	NOT APPLICABLE	H NO 13 MADARPUR AWADHPURI LAKHANPUR KANPUR UTTAR PRADESH 208024	NOT APPLICABLE	894780.31	Doubtful	02-08-2016	Part of Arazi No. 315 Situated at Vill-Kheora, Banger, Dist-Kanpur, U P in the name of Mr. Ganesh Shanker	Mr. Ganesh Shanker
6661	LUCKNOW	KANPUR	RANIPUR	UTTAR PRADESH	Manoj Kumar	Smt. Sanjana Devi W/o Shri Manoj Kumar	LAADGANJ NEAR SITANATH MANDIR RANIPUR TEHSIL MAURANIPUR JHANSI 284205	Mohalla Laadganj, Ranipur District Jhnasi	1493441.31	Doubtful	31-12-2021	Residential House at Mohalla Laadganj, Ranipur Dist Jhansi U.P 284205. admeasuring area 209.98 sq. mtr. in the name of Smt Sanjana Devi W/o Manoj Kumar	Smt. Sanjana Devi W/o Shri Manoj Kumar
6662	LUCKNOW	KANPUR	NAGAR NIGAM JHANSI	UTTAR PRADESH	Manoj Pandey & Hemlata	NOT APPLICABLE	HOUSE NO-332 PAL COLONY SIMARDHA JHANSI	NOT APPLICABLE	270709.26	Doubtful	29-06-2019	House situated at H. No. 332 New Pal Colony Simardha District- Jhansi,U P-284002, in the name of Mrs. Hemlata W/o Manoj Panday	Mrs. Hemlata W/o Manoj Panday
6663	LUCKNOW	KANPUR	SWARUPNAGAR, KANPUR	UTTAR PRADESH	Mardan Singh Chauhan and Suman Singh	NOT APPLICABLE	51 A YOGENDRA VIHAR	NOT APPLICABLE	597968.97	Doubtful	01-05-2022	Plot No. 38, Arazi No. 51 (Part) Mauza Arra, Kanpur Nagar 208020, U.P. admeasuring area-125.40 Sqmt. in the name of Mrs Suman Singh W/o Sri Jagroop Singh R/o- 51A, Yogendra Vihar, Khandepur Nai Bastii, Kanpur Nagar, U.P.	Mrs Suman Singh W/o Sri Jagroop Singh
6664	LUCKNOW	KANPUR	AVAS VIKAS KALYANPUR	UTTAR PRADESH	MISHRA GENRAL STORE	Smt. Meenu Mishra W/o Shri Arun Kumar Mishra	ARAJI,1988 SHUKHRANI VIHAR	BANKELAL PURAM KYALA NAGAR KIDWAI NAGAR KANPUR 208011	1204905.44	SUB STANDARD	18-06-2023	Residential Land and Building on Arazi No. 1988 Min situated at Mauza Daheli Sujanpur, Pargana Tehsil and District- Kanpur Nagar admeasuring area 100 Sq. Yards in the name of Smt. Meenu Mishra W/o Shri Arun Kumar Mishra East: Part of Land No. 1988 West: Part of Land No. 1988 North: 60 Ft Road South: Part of Land No. 1988	Smt. Meenu Mishra W/o Shri Arun Kumar Mishra

Display of information - Secured assets possessed under the SARFAESI Act, 2002													
Sl no	ZO	RO	BRANCH	STATE	BORROWER NAME	GUARANTOR NAME (WHEREVER APPLICABLE)	REGISTERED ADDRESS OF THE BORROWER	REGISTERED ADDRESS OF THE GUARANTOR(Wherever applicable)	Outstanding Amount ( In Rs)	Asset Classification	Date of Asset Classification	Details of security possessed	Name of the Title Holder of the security possessed
6665	LUCKNOW	KANPUR	SWARUPNAGAR, KANPUR	UTTAR PRADESH	Mohammad Zainuddin Azmi & Sitara Begum Azmi	NOT APPLICABLE	HOUSE NO.- 107, BASANT VIHAR	NOT APPLICABLE	2987650.80	Doubtful	01-05-2019	L & B No. 5-D/301, Awas Vikas No. 2, Hanspuram Naubasta, Kanpur Nagar admeasuring area 174.07 sq. Mtr. In the name of Mohammad Zainuddin Azmi	Mohammad Zainuddin Azmi
6666	LUCKNOW	KANPUR	AURAIYA	UTTAR PRADESH	MOHAN TRADERS	Smt Gulab Rani w/o Gyan Prakash	BRAHMA NAGAR AURAIYA AURAIYA UTTAR PRADESH 206122	BRAHMA NAGAR AURAIYA AURAIYA UTTAR PRADESH 206122	763911.81	Doubtful	30-08-2020	Residential land and building Premises no 26/947 admeasuring area of 860.00 sqft situated at mohalla Brahm Nagar (near Om sweet house and mobile tower) Auraiya Distt Auraiya UP-206122 in the name of Smt Gulab Rani w/o Gyan Prakash .	Smt Gulab Rani w/o Gyan Prakash
6667	LUCKNOW	KANPUR	JHANSI SADAR	UTTAR PRADESH	MOKAM SINGH	NOT APPLICABLE	HOUSE NO 31 VILLAGE*****	NOT APPLICABLE	1082729.49	Doubtful	01-04-2019	Plot No. C-7 situated at Mauza Shivparivar Colony Outside Unnao Gate, Dist-Jhansi, U P, asmeasuring area 167.17 sqmtr. in the name of Mr. Mokam Singh S/o Veeran Singh	Mr. Mokam Singh S/o Veeran Singh
6668	LUCKNOW	KANPUR	AKBARPUR-KANPUR DEHAT	UTTAR PRADESH	Namo Narain Mishra and Poonam Mishra W/o Nam0 Narain Mishra	Mr. Mani Gupta	136, ASHOK NAGAR, TEH AKBARPUR	Nayaganj Akbarpur, Dist-Kanpur Dehat, U.P.	862026.27	Doubtful	31-07-2019	EM of Residential plot situated at Gata No 208 House No 136, Ashok Nagar, Tehsil-Akbarpur Dist Kanpur Dehat, U.P in the name of Mrs Poonam Mishra W/o Nam0 Narain Mishra 136,Ashok Nagar Tehsil Akbarpur, Dist-Kanpur Dehat,UP.	Mrs Poonam Mishra W/o Nam0 Narain Mishra
6669	LUCKNOW	KANPUR	KIDWAI NAGAR KANPUR	UTTAR PRADESH	Neeraj Kumar Gupta & Arti	NOT APPLICABLE	H.NO117/P-1/19 SHIVPURI CHHAPERAPULIA KAKADEO	NOT APPLICABLE	1007086.80	Doubtful	30-06-2017	L/B at Plot No. E-1/332, EWS Block, Ratanpur Vistar, Part - 2, Panki Kanpur Nagar, U.P. in the name of Smt. Arti Gupta W/o Mr. Neeraj Kumar Gupta	Mr. Neeraj Kumar Gupta
6670	LUCKNOW	KANPUR	YASHODAA NAGAR	UTTAR PRADESH	Nikhil Mishra Mbl: 7309025555 9044988991	NOT APPLICABLE	166 A BARRA 2 KANPUR	NOT APPLICABLE	687429.00	Doubtful	31-05-2016	Residential property situated at A-166, World Bank Colony Barra, Kanpur in the name of Nikhil Mishra	Nikhil Mishra
6671	LUCKNOW	KANPUR	AKBARPUR-KANPUR DEHAT	UTTAR PRADESH	Nirmala Enterprises	Mr. Ajay kumar and Mr. Atul kumar	AT KARCHAL PO PERSAULI DIST KANPUR DEHAT AKBARPUR(KANPUR NAGAR) 209304	Karchal PO parsoli Dist Kanpur Dehat	999017.88	Doubtful	01-04-2019	Residential Gata No. 1004 MI Khata No. 0489, Area 210 Sq.mtr. Situated at Raniya, Tehsil Akbarpur, District - Kanpur Dehat, U.P. in the name of Mr Ajay Kumar S/o Harnam Singh (Guarantor)	Mr Ajay Kumar S/o Harnam Singh
6672	LUCKNOW	KANPUR	NAGAR NIGAM JHANSI	UTTAR PRADESH	Pritwan Singh Yadav & Ram Devi	NOT APPLICABLE	98/1, NAYAGAON, LAHARGIRD	NOT APPLICABLE	672972.00	Doubtful	16-03-2012	EM of Residential house at Arazi no 1755 ,Lohargrid ,Bramha Nagar Colony ,Jhansi admeasuring area 83.64 sq . mtrs in the name of Smt. Ramdevi On the North :Way 15 Feet, On the South : Plot of seller On the East : : Plot of seller, On the West : : Plot of seller	Smt. Ramdevi
6673	LUCKNOW	KANPUR	MOOLGANJ CROSSING KANPUR	UTTAR PRADESH	Rahul Dwivedi	NOT APPLICABLE	128 /A K 83 YASHODA NAGAR THANA NAUBASTA KIDWAI NAGAR, KANPUR UTTAR PRADESH 208011	NOT APPLICABLE	978431.98	Doubtful	28-07-2019	House no. 128/K/83, Arazi no 76(Part) ,Burpur Machariya,Yashoda Nagar, Kanpur -208011. in the name of Mr. Ram Shiromani dwivedi S/o Late Hari Ram Dwivedi (Guarantor)	Mr. Ram Shiromani dwivedi S/o Late Hari Ram Dwivedi
6674	LUCKNOW	KANPUR	ORAI MAIN	UTTAR PRADESH	Raj Kumar Singh	NOT APPLICABLE	VILLEG RAGAULI POST ATARIA ORAI UTTAR PRADESH 285001	NOT APPLICABLE	3335341.88	Doubtful	28-02-2018	H.No. 5061 situated at Mohalla-Eklaspura, New Patel Nagar, Orai, Dist-Jalaun, U P, in the name of Mr. Surendra Singh S/o Shivnath Singh	Mr. Surendra Singh S/o Shivnath Singh
6675	LUCKNOW	KANPUR	UNNAO,RO KANPUR	UTTAR PRADESH	RAJESH KUMAR SHARMA	NOT APPLICABLE	266 CHARCH GALI PITAMBER NAGAR	NOT APPLICABLE	1172012.00	Doubtful	24-11-2022	"EM of commercial property Arazi NO. 63 A & 63 B situated at Mauza Gajauli Paragana Tehsil & Dist Unnao in the name of Mr. Ram charan S/o Babu lal R/O- House No. 266 Pitamber Nagar ,Unnao U.P.-209801	Mr. Ram charan S/o Babu lal
6676	LUCKNOW	KANPUR	UNNAO,RO KANPUR	UTTAR PRADESH	Ram Charan	NOT APPLICABLE	141 PITAMBER NAGAR	NOT APPLICABLE	1875358.18	Doubtful	29-01-2021	Commercial property Arazi No. 63A & 63B situated at Mauza Gajauli, Pargana, Tehsil & Dist. Unnao in the name of Ram Charan	Ram Charan
6677	LUCKNOW	KANPUR	SWARUPNAGAR, KANPUR	UTTAR PRADESH	Ram Krishna Vishvakarma	NOT APPLICABLE	HOUSE NO C 283 BARRA 08*****	NOT APPLICABLE	1643815.28	Doubtful	31-03-2017	House Situated at Part of Aarazi No. 313.,Near Karam Yogi inter College. Shastri Chauk. Main Road, Barra-6. Kanpur Nagar (U.P.). Owner of Property: Shri Ram Krishna Vishwakarma Slo Shri Ram Kripal Vishwakarma, Rlo C-283. Barra-B, Sector-B, Kanpur Nagar (U.P.). Area: 153.63 Sq. Mtr, Bounded: North- Plot on Aaraz! No. 313 of Shri Ram Kripal, South- Part ofAarazi No. 313, East- Part ofAarazi No. 313, West- 45 Mtr. Wide Road	Shri Ram Krishna Vishwakarma Slo Shri Ram Kripal Vishwakarma
6678	LUCKNOW	KANPUR	FATEHPUR	UTTAR PRADESH	REDEX THE FASHION CITY	NOT APPLICABLE	NEAR VARMA CHAURAHA OPP. UNION BANK OF INDIA FATEHPUR 212601	NOT APPLICABLE	878980.65	Doubtful	08-04-2021	Residential House No. 186/175 situated at Mohalla North Kheldar, Abu Nagar, Fatehpur, U.P. admeasuring area 30 sq. mtr. in the name of Mr. Shadab Khan s/o Alisher Khan	Mr. Shadab Khan s/o Alisher Khan
6679	LUCKNOW	KANPUR	BARRA WORLD BANK	UTTAR PRADESH	Rishit Enterprises	Mrs. Phoola Devi Maurya W/o Tilak Dhari Maurya	24 B,DADA NAGAR KANPUR UTTAR PRADESH 208022	B4-38, World Bank Colony, Barra, Kanpur Nagar	1827290.05	Doubtful	28-02-2021	Residential House No. 38 B MIG, World Bank Colony, Barra, Kanpur Nagar ADMEASURING 210.00 sq. Mtr. In the name of Phoola Devi Maurya	Mrs. Phoola Devi Maurya W/o Tilak Dhari Maurya
6680	LUCKNOW	KANPUR	SWARUPNAGAR, KANPUR	UTTAR PRADESH	Rohit Kumar Gupta & Jagdish Chnadra Gupta	NOT APPLICABLE	27 PANKI PADAV KANPUR UTTAR PRADESH 208020	NOT APPLICABLE	3374735.16	Doubtful	29-05-2022	House No. 27(Part), Panki Padao, Dist-Kanpur, UP admeasuring area 125.00 sqmt in the name of Mr. Rohit Gupta & Mr. Jagdish Chandra Gupta	Mr. Rohit Gupta & Mr. Jagdish Chandra Gupta



Display of information - Secured assets possessed under the SARFAESI Act, 2002													
Sl no	ZO	RO	BRANCH	STATE	BORROWER NAME	GUARANTOR NAME (WHEREVER APPLICABLE)	REGISTERED ADDRESS OF THE BORROWER	REGISTERED ADDRESS OF THE GUARANTOR(Wherever applicable)	Outstanding Amount ( In Rs)	Asset Classification	Date of Asset Classification	Details of security possessed	Name of the Title Holder of the security possessed
6681				UTTAR PRADESH	Sandhya Shukla & Sanoj Kumar Shukla	NOT APPLICABLE	6A RATAN PUR E W S.....	NOT APPLICABLE	2854073.00	Doubtful	31-03-2015	L/B NO. 3/28 EWS SECTOR-3 AWAS VIKAS SCHEME NO.-2 HANSPURAM NAUBASTA KANPUR NAGAR owned by SANDHYA SHUKLA	Smt. Sandhya Shukla
	LUCKNOW	KANPUR	ARMAPUR										
6682	LUCKNOW	KANPUR	KALYANPUR UNIVERSITY	UTTAR PRADESH	Sanjai Singh	NOT APPLICABLE	HOUSE NO 105 / 716 ANAND BAGH	NOT APPLICABLE	1796151.17	Doubtful	31-10-2016	Aaraji No. 196 A, Mouja Mirzapur, Near Ambedkpurm, Kalyan pur Dist: Kanpur Nagar in the name of Sri Sanjai Singh	Sri Sanjai Singh
6683				UTTAR PRADESH	Saumya Enterprises	NOT APPLICABLE	HNO 2 KHURD KALYANPUR KANPUR NAGAR UTTAR PRADESH 208016	NOT APPLICABLE	2592280.77	Doubtful	31-03-2021	Pvt Plot No. 29, on part of Arazi No.341 (1mi), Mauja Taudhakupur, Kanpur Nagar admeasuring 250.80 sq. Mtr. In the name of Mayank Tiwari	Mayank Tiwari
	LUCKNOW	KANPUR	BARRA WORLD BANK										
6684				UTTAR PRADESH	Shahnawaz Khan & Aashma Khan	NOT APPLICABLE	30/9 BAHAR SAINYERI GATE JHANSI	NOT APPLICABLE	846992.25	Doubtful	31-05-2017	L/B H. No. 471, Situated at Outside Orchha Gate, District - Jhansi, U.P. in the name of Sri Shahnawaz Khan S/o	Sri Shahnawaz Khan
	LUCKNOW	KANPUR	JHANSI MAIN										
6685				UTTAR PRADESH	SHAILENDRA DUBEY	NOT APPLICABLE	HOUSE NO 811 BLOCK F SUNDAR*****	NOT APPLICABLE	1038675.80	Doubtful	01-09-2019	Residential House no 811, Block F, Sunder Nagar, Panki Kanpur, UP admeasuring area 66.88 sq. mtr. In the name of Alka Dubey	Alka Dubey
	LUCKNOW	KANPUR	SWARUPNAGAR, KANPUR										
6686				UTTAR PRADESH	Sharif Baks,Mrs. Nargis,Mohd Haneef	NOT APPLICABLE	H NO 111/1 SINGARRA POST BHATTA GAON	NOT APPLICABLE	1397531.51	Doubtful	29-07-2019	Residential House part of Arazi No. 6, situated at Mauja Singarra, Bhattagaon, Jhansi in the name of Mrs. Nargis	Mrs. Nargis
	LUCKNOW	KANPUR	NAGAR NIGAM JHANSI										
6687				UTTAR PRADESH	Sheetal Agro Foodpark	NOT APPLICABLE	90/105 MEHBOOB MARKET IFTIKHARABAD KANPUR UTTAR PRADESH 208001	NOT APPLICABLE	62291560.79	Doubtful	29-01-2021	"1. Land and Building on Plot No. 100M, area 0.2770 hectare, Plot No.98M area 0.1150 Hectare , Plot No.106 area 0.6050hectare, Plot No.99Marea 0.2510 hectare, Plot No.91M area 0.2460hectare, Total 5 Kita Area=1.4940 hectare, situated in Village -Lakhnapur, Pargana- Sareni, Tehsil-Lal Ganj and District- Raebarili in the name of M/s Sheetal Agro Food Park Private Limited. 2. Plot No. 101 area 0.9310 hectare situated in Village-Lakhnapur, Pargana-Sareni, Tehsil- Lal Ganj, District- Reabareli in the name ofM/s Sheetal Agro Food Park Private Limited.."	M/s Sheetal Agro Food Park Private Limited.
	LUCKNOW	KANPUR	MOOLGANJ CROSSING KANPUR										
6688				UTTAR PRADESH	Shikha Jewellers	Smt. Shashi Kalan Verma W/o Shri Abhimanyu	RADHA VERMA 203 MANGLA VIHAR 2 60 FEET ROAD TIRANGA CHAURAHA KANPUR UTTAR PRADESH 208021	10 Mangala Vihar-2, Sanigawan Road, Kanpur Nagar	1526999.88	Doubtful	29-01-2022	Residential Land & Building situated on Plot No. 10, Mauza Daheli Sujampur, Kanpur Nagar admeasuring 125.00 sq. Yards in the name of Smt. Shashi Kalan Verma	Smt. Shashi Kalan Verma W/o Shri Abhimanyu
	LUCKNOW	KANPUR	BARRA WORLD BANK										
6689				UTTAR PRADESH	Shiv Prakash Soni	NOT APPLICABLE	HOUSE NO 2D / 561 AWASVIKAS*****	NOT APPLICABLE	871768.59	Doubtful	30-11-2020	Residential House EWS H. No. 3C-253 situated at Awas Vikas, Scheme No. II, Hanspuram, Kanpur Nagar admeasuring area 30.60 sq. mtr. in the name of Mr. Shiv Prakash Soni S/o Mr. Devi Charan,	Mr. Shiv Prakash Soni S/o Mr. Devi Charan
	LUCKNOW	KANPUR	SHYAM NAGAR(PAC)										
6690				UTTAR PRADESH	Shoe Corp	NOT APPLICABLE	BARRA WORLD BANK	NOT APPLICABLE	4020261.79	Doubtful	28-02-2021	Industrial Land & Building on Plot No. M4 & M5 UPSIDC situated at Industrial Area Jainpur, Kanpur Dehat admeasuring 900.00( 450.00+450.00) sq. Mtr. In the name of Bhagwant Sharma	Bhagwant Sharma
	LUCKNOW	KANPUR	BARRA WORLD BANK										
6691				UTTAR PRADESH	Shree Hari Brass Bangles	NOT APPLICABLE	52/43 C NAI DAL MANDI NAYA GANJ SBI BUILDING 2ND FLOOR KANPUR UTTAR PRADESH 208001	NOT APPLICABLE	9459473.98	Doubtful	28-11-2019	Premises at F-69 UPSIDC, Industrial Area Malwan, Dist-Fatehpur in the name of Kamlakant Dubey.	Kamlakant Dubey
	LUCKNOW	KANPUR	GENERAL GANJ, KANPUR										
6692				UTTAR PRADESH	SHRESTH BUILDCON PRIVATE LIMITED	NOT APPLICABLE	7/43 D 2 TILAK NAGAR	NOT APPLICABLE	10805320.95	Doubtful	29-12-2020	(i)a-Flat No. A-608, 6th Floor, situated at MOD Co-operative Group Housing Society Ltd.(MOD Apartments), Plot No. 61, Vasundhara Enclave, New Delhi-110096in the name of Mr. Pankaj Nagar,  (ii)a-Shop No. 26, Ground Floor, Admeasuring 18.33 sqmtr upto the cealing level, without roof right situated at CSC DDA Market Near City Apartments, Vasundhara Enclave, Delhi in the name of Smt. Suman Singh  b-Flat No. 710 admeasuring 105.00 sqmt, situated at 7th Floor, New Delhi Apartments Cooperative Group Housing Society(New Delhi Apartments). Plot No. 7. Vasundhara Enclave. New Delhi	Mr. Pankaj Nagar
	LUCKNOW	KANPUR	KALYANPUR UNIVERSITY										

Display of information - Secured assets possessed under the SARFAESI Act, 2002													
Sl no	ZO	RO	BRANCH	STATE	BORROWER NAME	GUARANTOR NAME (WHEREVER APPLICABLE)	REGISTERED ADDRESS OF THE BORROWER	REGISTERED ADDRESS OF THE GUARANTOR(Wherever applicable)	Outstanding Amount ( In Rs)	Asset Classification	Date of Asset Classification	Details of security possessed	Name of the Title Holder of the security possessed
6693	LUCKNOW	KANPUR	JHANSI SADAR	UTTAR PRADESH	Shri Maa Sharda Shekshnik Samiti	NOT APPLICABLE	121 1 GWALIOR ROAD MISSION COMPOUND JHANSI V 284001	NOT APPLICABLE	24282519.57	Doubtful	16-02-2021	Land and Building (Maa Sharda Mahavidyalaya) on Land no 189 situated at Bangra, Ghurat (Mauranipur), District -Jhansi, area 1.10 Hectare, in the name of SHRI MAA SHARDA SHEKSHNIK SAMITI  1. Shop no 941/2 New no 1393 Ground Floor, Mohalla Civil Lines Outside Khanderao Gate Tehsil & District Jhansi 477.78 sq ft or 44.40 sqm owned by Usha Agarwal W/o Rajendra Kumar Agarwal  2. Ccommercial property bearing Survey No. 1393 situated at civil line near BKD Chauraha Jhansi Opposite to the Verdhaman steel tehsil and district Jhansi area 450sqft or 41.82 sq mt owned by Mrs.Usha Agarwal w/o Rajendra Kumar Agarwal.  3. House no 360, Ward no 54(old) & 57(new), area admeasuring 989.77Sq.Ft. situated at C.P.Mission Compound, Gwalior Road Jhansi owned by Rajendra kumar Agarwal	SHRI MAA SHARDA SHEKSHNIK SAMITI
6694	LUCKNOW	KANPUR	JHANSI MAIN	UTTAR PRADESH	Smt. Sangeeta Kushwaha	NOT APPLICABLE	GANPAT LAKHAVTI	NOT APPLICABLE	2163482.28	SUB STANDARD	25-04-2023	(II)Residential Plot situated at Arazi No 3188, Mauza- Bijoli ,Ward No . 15(New Ward No. 22), Opposite UPSIDC Office , Way Opposite, Petrol Pump, Near school Block Babina , Jhansi Lalitpur Marg se Hatkar 6.10 Meter Gate , Jhansi , Admeasuring Area 2400 Sq. Ft. or 223.05 Sq. Mtr in the name of Sangeeta Kushwaha W/o Mohan Lal . Bounded East: Plot Other, West: 6.10 mtr., North : Plot of Smt. Malti, South: Plot of Seller.	Sangeeta Kushwaha W/o Mohan Lal
6695	LUCKNOW	KANPUR	AKBARPUR-KANPUR DEHAT	UTTAR PRADESH	Sneh Lata	NOT APPLICABLE	H NO 62 BHUGANIYAPUR AKBARPUR	NOT APPLICABLE	1768591.11	Doubtful	28-02-2022	Land and building on plot situated at Part of Gata No 252 MIN/1, Khata No 00072, Bajrang Nagar, Village- Salawat Pur, ward No 12, Nagar Panchayat Akbarpur, Tehsil-Akbarpur, Distt- kanpur Dehat UP in the name of Mrs. Sneh Lata.” Bounded By North- Field of Ram Bhajan East - Field of Nagendra Kachcha Chakrod South- Part of Arazi West- 10'-0"	Smt. Sneh Lata W/o Shri Munish
6696	LUCKNOW	KANPUR	JHANSI SADAR	UTTAR PRADESH	Subhash Chand	NOT APPLICABLE	HOUSE NO 58 IDGAH PULIA NO 9	NOT APPLICABLE	896579.36	Doubtful	01-04-2019	Residential House No. 58 situated at Idgah, Puliya No. 09, Dist-Jhansi, U P, admeasuring area 61.68 sqmtr.in the name of Mr. Deep Chanda S/o Lala Ram	Mr. Deep Chanda S/o Lala Ram
6697	LUCKNOW	KANPUR	RAWATPUR, KANPUR	UTTAR PRADESH	SUBHASINI BUILD TECH	NOT APPLICABLE	272 B TIWARIPUR BAGIA KANPUR UTTAR PRADESH 208001	NOT APPLICABLE	2305172.64	Doubtful	31-12-2019	Land and Building situsted at k -216 ,ews Sector -K , Awas Vikas Scheme No.1 Kalyanpur Kanpur Owner of Property : Smt. Aneeta W/o Shri Rama Shankar Shivhare,Admeasuring area : 41.30SqMtr. , Bounded -North : Premises No , K -215 ,South : Premises No 217, East : 6 Mtr Wide Road ,West : Premises No . K- 209	Mr. Anurag Tiwari.
6698	LUCKNOW	KANPUR	SARAI MEERA KANNAUJ	UTTAR PRADESH	SUNIL DIWAKER & PREETI VERMA	NOT APPLICABLE	VILLAGE AND POST HASERAN DISTRICT KANNAUJ UTTAR PRADESH 209727	NOT APPLICABLE	395363.00	Doubtful	28-02-2021	Residential land and building Situated at Khasra NO 584,sale deed Sl no 354), Area 81 Sqmt., Situated at Moh- Saraiameeran, Tahsil-Kannauj, District - Kannauj, U. P. in the name of Smt. Preeti Verma W/O Sunil Kumar Diwakar , Vill - Hasren,Tehsil- Tirwa , District - Kannauj, U. P.”	Smt. Preeti Verma W/O Sunil Kumar Diwakar
6699	LUCKNOW	KANPUR	SWARUPNAGAR, KANPUR	UTTAR PRADESH	Sunil Kumar	NOT APPLICABLE	HOUSE NO 115/66 HASANPUR	NOT APPLICABLE	1220226.80	Doubtful	29-05-2022	House built on Arazi No. 765, (Part) Mohsinpur situated at Maswanpur, Dist-Kanpur, U P, admeasuring area-86.67 sqmt. in the name of Mr.	Mr. Sunil Kumar
6700	LUCKNOW	KANPUR	SARAI MEERA KANNAUJ	UTTAR PRADESH	SUNIL MEDICAL AND SURGICAL	NOT APPLICABLE	YASODA NAGAR GOL KUAA DIST KANNAUJ U P 209728	NOT APPLICABLE	173329.87	Doubtful	01-03-2021	Residential land and building Situated at Khasra NO 584,sale deed Sl no 354), Area 81 Sqmt., Situated at Moh- Saraiameeran, Tahsil-Kannauj, District - Kannauj, U. P. in the name of Smt. Preeti Verma W/O Sunil Kumar Diwakar , Vill - Hasren,Tehsil- Tirwa , District - Kannauj, U. P.”	Smt. Preeti Verma W/O Sunil Kumar Diwakar
6701	LUCKNOW	KANPUR	YASHODAA NAGAR	UTTAR PRADESH	Taslim Ali & Gulista	NOT APPLICABLE	3/508/6 AVAS VIKAS HANSPURAM	NOT APPLICABLE	271642.12	Doubtful	29-06-2018	H. No. 3/508/6 EWS, situated at Hanspuram, Awas Vikas, Naubasta, District-Kanpur Nagar, U P, in the name of Mr. Tasleem Ali	Mr. Tasleem Ali
6702	LUCKNOW	KANPUR	SWARUPNAGAR, KANPUR	UTTAR PRADESH	UDAY VEER SINGH	NOT APPLICABLE	115 / 3 GUTAM VIHAR SHIVLI ROAD	NOT APPLICABLE	1914697.18	Doubtful	29-05-2022	Land & Building at House No. 628-01(G) situated at Kalyanpur, Ashok Nagar Village Bari Akbarpur Bangar admeasuring area 58.52 sq. mtr tehsil & Dist-Kanpur in the name of Mr. Uday Veer Singh	Mr. Uday Veer Singh
6703	LUCKNOW	KANPUR	SWARUPNAGAR, KANPUR	UTTAR PRADESH	VIPUL SHEEL SHUKLA,VINAY SHEEL SHUKLA & Srikant Shukla	NOT APPLICABLE	HOUSE NO 501/3.....*****	NOT APPLICABLE	820336.74	Doubtful	01-05-2022	Land & Building on Plot No. 03, Part of Arazi No. 501 admeasuring area 83.60 sq. mtr. Situated at Arra Bingawan, Kanpur in the name of Srikant Shukla	Srikant Shukla



Display of information - Secured assets possessed under the SARFAESI Act, 2002													
Sl no	ZO	RO	BRANCH	STATE	BORROWER NAME	GUARANTOR NAME (WHEREVER APPLICABLE)	REGISTERED ADDRESS OF THE BORROWER	REGISTERED ADDRESS OF THE GUARANTOR(Wherever applicable)	Outstanding Amount ( In Rs)	Asset Classification	Date of Asset Classification	Details of security possessed	Name of the Title Holder of the security possessed
6704	LUCKNOW	KANPUR	SWARUPNAGAR, KANPUR	UTTAR PRADESH	Virendra Kumar Gupta & Neetu Gupta	NOT APPLICABLE	H 137 SATYAM VIHAR AVAS VIKAS NO1 KANPUR UTTAR PRADESH 208001	NOT APPLICABLE	1141400.50	Doubtful	28-02-2019	House No. 104/218 situated at Old Sisamau, Dist-Kanpur admeasuring 42.64 sq. Mtr. In the name of Virendra Kumar Gupta	Virendra Kumar Gupta
6705	LUCKNOW	KANPUR	SWARUPNAGAR, KANPUR	UTTAR PRADESH	Vishal Kr. Gupta & Komal Gupta	NOT APPLICABLE	H NO 15/284 CIVIL LINES KANPUR	NOT APPLICABLE	727114.70	Doubtful	01-05-2018	Flat No. F-3, 1st Floor, Shri Shivnandan Apartment, House No. 20/119, situated at Chatai Mohal, Kanpur-1, U.P. admeasuring area-67.35 sqmt In the name of Mr. Vishal Kumar Gupta & Mrs. Komal Gupa	Mr. Vishal Kumar Gupta & Mrs. Komal Gupa
6706	LUCKNOW	KANPUR	KALYANPUR UNIVERSITY	UTTAR PRADESH	Yogendra Nath	NOT APPLICABLE	H NO.116/171 SHICHAH NAGAR	NOT APPLICABLE	2561015.60	Doubtful	31-10-2016	House No. 1/172, Situated at Dhruv Nagar, Bithoor, Kanpur Nagar in the name of Mr. Yogendra Nath	Mr. Yogendra Nath
6707	Lucknow	Lucknow	Mohanlalganj Branch	Uttar Pradesh	MR. RAKESH KUMAR ARORA S/O MR. HARBANSH LAL ARORA	MRS. RUCHI ARORA W/O MR. RAJESH ARORA	ADDRESS: HOUSE NUMBER 290, SHREEPALPUR, TEHSIL, DISTRICT - BASTI, UTTAR PRADESH ADDRESS: 551 KA/740, BHILWAN, AZADNAGAR, ALAMBAGH, LUCKNOW, UTTAR PRADESH	ADDRESS: HOUSE NUMBER C- 64, RAJAJIPURAM, LUCKNOW, UTTAR PRADESH	381000.00	Sub Standard	29.07.2023	EQUITABLE MORTGAGE OF RESIDENTIAL LAND AND BUILDING SITUATED ON PLOT NUMBER 10, & PART OF PLOT NUMBER 9, KHASRA NUMBER 643 & 644, WARD- ALAMNAGAR, MOHALLA- PARA, LUCKNOW, UTTAR PRADESH, PROPERTY OWNED BY: MR. RAKESH KUMAR ARORA S/O MR. HARBANSH LAL ARORA & MRS. SUNITA ARORA W/O MR. RAKESH ARORA , ADMEASURING AREA 112.639 SQ MTR, BOUNDARIES: EAST: PLOT NUMBER 13, WEST: ROAD 17 FEET WIDE, NORTH: REMAINING PART OF PLOT NUMBER 9, SOUTH: PLOT NUMBER 11.	MR. RAKESH KUMAR ARORA S/O MR. HARBANSH LAL ARORA & MRS. SUNITA ARORA W/O MR. RAKESH ARORA
6708	Lucknow	Lucknow	Vibhuti Khand	Uttar Pradesh	M/S JUGH AGROTECH PRIVATE LIMITED	2. SHRI UMA SHANKAR MISHRA S/O SHRI RAM KISHORE MISHRA ADDRESS: R/O 660/7P/4C, BRAMHKUMARIES, PHOOL BHAGH COLONY, GUDAMBA, LUCKNOW 226026 (Guarantor In Account M/S Jugh Agrotech Private Limited)  2a. SHRI SHYAM LAL MISHRA S/O SHRI RAM KISHORE MISHRA ADDRESS: R/O 15(1), RAM SANEHI GHAT, DHARAULI, BARABANKI-225409 (Guarantor In Account M/S Jugh Agrotech Private Limited)	1. M/S JUGH AGROTECH PRIVATE LIMITED ADDRESS: REGISTERED OFFICE: 660/7/P-0040, PHOOLBAGH COLONY, LUCKNOW-226021 ADDRESS: PLANT LOCATION: VILLAGE-DHARAULI, POST- RAM SANEHI GHAT, BARABANKI-225409  1a. SHRI UMA SHANKAR MISHRA S/O SHRI RAM KISHORE MISHRA ADDRESS: R/O 660/7P/4C, BRAMHKUMARIES, PHOOL BHAGH COLONY, GUDAMBA, LUCKNOW 226026  1b. SHRI SHYAM LAL MISHRA S/O SHRI RAM KISHORE MISHRA  (Director In Account M/S Jugh Agrotech Private Limited)	2. SHRI UMA SHANKAR MISHRA S/O SHRI RAM KISHORE MISHRA ADDRESS: R/O 660/7P/4C, BRAMHKUMARIES, PHOOL BHAGH COLONY, GUDAMBA, LUCKNOW 226026 (Guarantor In Account M/S Jugh Agrotech Private Limited)  2a. SHRI SHYAM LAL MISHRA S/O SHRI RAM KISHORE MISHRA ADDRESS: R/O 15(1), RAM SANEHI GHAT, DHARAULI, BARABANKI-225409 (Guarantor In Account M/S Jugh Agrotech Private Limited)  2b. SHRI DINESH KUMAR S/O SHRI RAM KISHORE MISHRA ADDRESS: R/O 15(1), RAM SANEHI GHAT, DHARAULI, BARABANKI-225409 (Guarantor In Account M/S Jugh Agrotech Private Limited)	55270000.00	Sub Standard	29.07.2023	1. HYPOTHECATION OF STOCK & BOOK DEBT  2. HYPOTHECATION OF PLANT AND MACHINERY  3. EQUITABLE MORTGAGE OF HOUSE NUMBER A-1509/18, SITUATED AT INDIRA NAGAR, TEHSIL AND DISTRICT, LUCKNOW, UTTAR PRADESH, PROPERTY OWNED BY: MR. SURENDRA CHANDRA DIXIT S/O LATE MR. JWALA PRASAD DIXIT, ADMEASURING AREA 61.77 SQ MTR, (AS PER SALE DEED NUMBER 3594 DATED 17.05.1999) BOUNDARIES: EAST: HOUSE NUMBER A-1509/17, WEST: ROAD, NORTH: HOUSE NUMBER A-1509/19, SOUTH: ROAD.  4. EQUITABLE MORTGAGE OF LAND AND BUILDING SITUATED ON PLOT NUMBER 4/C, KHASRA NUMBER 115 MIN, BAHADURPUR, WARD-SHANKERPURWA, TEHSIL AND DISTRICT- LUCKNOW, UTTAR PRADESH, PROPERTY OWNED BY: SHRI UMA SHANKAR MISHRA S/O SHRI RAM KISHORE MISHRA & SMT POONAM MISHRA W/O SHRI UMA SHANKAR MISHRA, ADMEASURING AREA 92.936 SQ MTR, (AS PER SALE DEED NUMBER 8120 DATED 12.11.2012) BOUNDARIES: EAST: PLOT NUMBER- 3, WEST: ROAD 20.00 FEET WIDE, NORTH: PLOT NUMBER- 22, SOUTH: HOUSE SITUATED ON PLOT NUMBER- 4B.  5. SIMPLE MORTGAGAGE OF NON AGRICULTURAL LAND AND BUILDING SITUATED OVER KHASRA NUMBER 996, VILLAGE DHARAULI, PARGANA-SURYAPUR, TEHSIL RAM SANEHI GHAT, DISTRICT- BARABANKI, UTTAR PRADESH, PROPERTY OWNED BY: MR. ASHOK KUMAR S/O MR. HAUSLA PRASAD, ADMEASURING AREA - 46.468 SQ MTR, BOUNDARIES (AS PER SALE DEED NUMBER- 140 DATED 11.01.2017): EAST: ROAD 18.00 FT WIDE, WEST: KASHIRAM YOJANA, NORTH: REMAINING PART OF LAND KHASRA NUMBER 2203- SA, SOUTH: KHET RADHE YADAV.	SHRI RAVINDRA KUMAR MISHRA S/O SHRI CHHEDI LAL MISHRA, SHRI KAMAL MISHRA S/O SHRI CHHEDI LAL MISHRA , MRS. USHA MISHRA W/O SHRI CHHEDI LAL MISHRA, SHRI SHYAM LAL MISHRA S/O SHRI RAM KISHORE MISHRA & SHRI UMA SHANKAR MISHRA S/O SHRI RAM KISHORE MISHRA
6709	Lucknow	Lucknow	LPS LDA Colony	Uttar Pradesh	MR. ASHOK KUMAR S/O MR. HAUSLA PRASAD	NOT APPLICABLE	1(A). MR. ASHOK KUMAR S/O MR. HAUSLA PRASAD ADDRESS: HOUSE NUMBER 2203 SA, NEAR MULTISTOREY PURV MADHYAMIK VIDHYALAYA, PARA, BEHIND BLOCK 13, QUARTER NUMBER 13/2 OF KASHI RAM YOJANA, PARA - 226011, UTTAR PRADESH  1(B) MS. NEELAM SHARMA D/O MR. ASHOK KUMAR ADDRESS: 68/26 D SHUKLA BHAWAN, CHITWAPUR, PANJANWA, GANDHI NAGAR, HUSAIN GANJ THANA, LUCKNOW- 226001, UTTAR PRADESH  HOUSE NUMBER 2203 SA, NEAR MULTISTOREY	NOT APPLICABLE	1854000.00	Sub Standard	29.06.2023	EQUITABLE MORTGAGE RESIDENTIAL LAND AND BUILDING SITUATED ON PLOT OF KHASRA NUMBER 2203 SA KA MIN JUMLA, MOHALLA- PARA (0039), WARD- ALAMNAGAR, DISTRICT- LUCKNOW, UTTAR PRADESH, PROPERTY OWNED BY- MR. ASHOK KUMAR S/O MR. HAUSLA PRASAD, ADMEASURING AREA - 46.468 SQ MTR, BOUNDARIES (AS PER SALE DEED NUMBER- 140 DATED 11.01.2017): EAST: ROAD 18.00 FT WIDE, WEST: KASHIRAM YOJANA, NORTH: REMAINING PART OF LAND KHASRA NUMBER 2203- SA, SOUTH: KHET RADHE YADAV.	MR. ASHOK KUMAR S/O MR. HAUSLA PRASAD

Display of information - Secured assets possessed under the SARFAESI Act, 2002													
Sl no	ZO	RO	BRANCH	STATE	BORROWER NAME	GUARANTOR NAME (WHEREVER APPLICABLE)	REGISTERED ADDRESS OF THE BORROWER	REGISTERED ADDRESS OF THE GUARANTOR(Wherever applicable)	Outstanding Amount ( In Rs)	Asset Classification	Date of Asset Classification	Details of security possessed	Name of the Title Holder of the security possessed
6710	Lucknow	Lucknow	Rajajipuram- LIC	Uttar Pradesh	M/S GUPTA TRADERS	1. MRS. LAXMI DEVI GUPTA W/O LATE VISHNU NARAYAN GUPTA  (Guarantor in account- M/S Gupta Traders)  2. MR. ATUL VERMA S/O MR. GHANSHYAM VERMA (Guarantor in account- M/S Gupta Traders)	1. M/S GUPTA TRADERS ADDRESS: C-3764 RAJAJIPURAM- LIC LUCKNOW- 226017, UTTAR PRADESH  2. MR. PAWAN GUPTA S/O LATE VISHNU NARAYAN GUPTA ADDRESS: C-3764 RAJAJIPURAM- LIC LUCKNOW- 226017, UTTAR PRADESH	1. MRS. LAXMI DEVI GUPTA W/O LATE VISHNU NARAYAN GUPTA ADDRESS: C-3764 RAJAJIPURAM- LIC LUCKNOW- 226017, UTTAR PRADESH (Guarantor in account- M/S Gupta Traders)  2. MR. ATUL VERMA S/O MR. GHANSHYAM VERMA ADDRESS: 290/112 ANUPAM NAGAR, MOTI JHEEL COLONY, LUCKNOW- 226004, UTTAR PRADESH (Guarantor in account- M/S Gupta Traders)	457000.00	Sub Standard	30.04.2023	EQUITABLE MORTGAGE OF HOUSE NUMBER C- 3764, BLOCK- C, RAJAJIPURAM- LIC, WARD- LABOUR COLONY, LUCKNOW, UTTAR PRADESH, ADMEASURING AREA 59.68 SQ MTR, PROPERTY OWNED BY- MRS. LAXMI DEVI GUPTA W/O LATE VISHNU NARAYAN GUPTA, BOUNDARIES: EAST: HOUSE NUMBER C-3762, WEST: 6.00 MTR WIDE ROAD, NORTH: HOUSE NUMBER C- 3766, SOUTH: 12.00 MTR WIDE ROAD.	MRS. LAXMI DEVI GUPTA W/O LATE VISHNU NARAYAN GUPTA
6711	Lucknow	Lucknow	Rajajipuram- LIC	Uttar Pradesh	1. MR. PAWAN GUPTA S/O LATE VISHNU NARAYAN GUPTA & 2. MRS. LAXMI DEVI GUPTA W/O LATE VISHNU NARAYAN GUPTA	MR. VISHAL KOHLI S/O MR. HARBANS LAL KOHLI	1. MR. PAWAN GUPTA S/O LATE VISHNU NARAYAN GUPTA ADDRESS: C-3764 RAJAJIPURAM LUCKNOW- 226017, UTTAR PRADESH  2. MRS. LAXMI DEVI GUPTA W/O LATE VISHNU NARAYAN GUPTA ADDRESS: C-3764 RAJAJIPURAM LUCKNOW- 226017, UTTAR PRADESH	MR. VISHAL KOHLI S/O MR. HARBANS LAL KOHLI ADDRESS: C-6/4072, C-BLOCK, RAJAJIPURAM, LUCKNOW, UTTAR PRADESH (Guarantor in account- 1. Mr. Pawan Gupta S/O Late Vishnu Narayan Gupta & 2. Mrs. Laxmi Devi Gupta W/O Late Vishnu Narayan Gupta)	887000.00	Sub Standard	30.04.2023	1. HYPOTHECATION OF STOCK.  2. EQUITABLE MORTGAGE OF HOUSE NUMBER C- 3764, BLOCK- C, RAJAJIPURAM, WARD- LABOUR COLONY, LUCKNOW, UTTAR PRADESH, ADMEASURING AREA 59.68 SQ MTR, PROPERTY OWNED BY- MRS. LAXMI DEVI GUPTA W/O LATE VISHNU NARAYAN GUPTA, BOUNDARIES: EAST: HOUSE NUMBER C-3762, WEST: 6.00 MTR WIDE ROAD, NORTH: HOUSE NUMBER C- 3766, SOUTH: 12.00 MTR WIDE ROAD.	MRS. LAXMI DEVI GUPTA W/O LATE VISHNU NARAYAN GUPTA
6712	Lucknow	Lucknow	Alambagh eab	Uttar Pradesh	M/S OM TRADERS	MR. RAMENDRA SINGH S/O MR. RAGHURAJ SINGH	1. M/S OM TRADERS ADDRESS: 529D/1/2326, B-132, PRAGATI VIHAR, KALYANPUR, PURVANCHAL NAGAR, LUCKNOW, UTTAR PRADESH  2. MR. DILEEP KUMAR SHUKLA S/O MR. PRAHLAD SHUKLA ADDRESS: 529D/1/2326, B-132, PRAGATI VIHAR, KALYANPUR, PURVANCHAL NAGAR, LUCKNOW, UTTAR PRADESH  3. MR. DILEEP KUMAR SHUKLA S/O MR. PRAHLAD SHUKLA ADDRESS: VILLAGE- SEMARA, VANKASIYA, POST FATEHPUR, DIST- SIDDHARTH NAGAR.	MR. RAMENDRA SINGH S/O MR. RAGHURAJ SINGH ADDRESS: SEETA VIHAR COLONY, KHASRA NUMBER- 876, MADIYAON, PARGANA- MAHONA, TEHSIL- BAKSHI KA TALAAB, LUCKNOW, UTTAR PRADESH	890000.00	Sub Standard	27.04.2023	EQUITABLE MORTGAGE OF RESIDENTIAL HOUSE NUMBER SITUATED AT PART OF PLOT NUMBER- 1, KHASRA NUMBER 290 MIN JUMLA, ADIL NAGAR, WARD- SHANKER PURWA, LUCKNOW, UTTAR PRADESH, PROPERTY OWNED BY: MR. DILEEP KUMAR SHUKLA S/O MR. PRAHLAD SHUKLA, ADMEASURING- 111.524 SQ MTR, BOUNDARIES: EAST: HOUSE VISHWAKARMA, WEST: HOUSE MISHRAJI, NORTH: PLOT SURYA BHAN MISHRA, SOUTH: ROAD 25.00 FEET WIDE.	MR. DILEEP KUMAR SHUKLA S/O MR. PRAHLAD SHUKLA

Display of information - Secured assets possessed under the SARFAESI Act, 2002													
Sl no	ZO	RO	BRANCH	STATE	BORROWER NAME	GUARANTOR NAME (WHEREVER APPLICABLE)	REGISTERED ADDRESS OF THE BORROWER	REGISTERED ADDRESS OF THE GUARANTOR(Wherever applicable)	Outstanding Amount ( In Rs)	Asset Classification	Date of Asset Classification	Details of security possessed	Name of the Title Holder of the security possessed
6713	Lucknow	Lucknow	Lucknow Main eab	Uttar Pradesh	MR. ARUN KUMAR NAYAK S/O MR. CHANDRA BHUSHAN NAYAK	NOT APPLICABLE	MR. ARUN KUMAR NAYAK S/O MR. CHANDRA BHUSHAN NAYAK  1. ADDRESS: 570/S-85, SAINIK NAGAR, CHANDAR NAGAR, BENTI, LUCKNOW, UTTAR PRADESH- 226005  2. ADDRESS: ARM UPSRTC- LUCKNOW CHARBAGH BUS DEPO, LUCKNOW, UTTAR PRADESH  3. ADDRESS: PLOT NUMBER SS-3/327, SECTOR- O, MANSAROVAR YOJANA, KANPUR ROAD, WARD- HIND NAGAR, LUCKNOW, UTTAR PRADESH	NOT APPLICABLE	1634000.00	Sub Standard	30.03.2023	EQUITABLE MORTGAGE OF PLOT NUMBER SS-3/327, SITUATED AT SECTOR- O, MANSAROVAR YOJANA, KANPUR ROAD, (V- CODE NUMBER- 0079) WARD- HIND NAGAR (CODE- NUMBER- 007), LUCKNOW, UTTAR PRADESH, ADMEASURING AREA 30.00 SQ.MT, OWNED BY MR. ARUN KUMAR NAYAK S/O MR. CHANDRA BHUSHAN NAYAK, BOUNDARIES: EAST- 6.00 MTR WIDE ROAD, WEST - PLOT NUMBER 3/324, NORTH- PLOT NUMBER 3/326, SOUTH- PLOT NUMBER 3/328.	MR. ARUN KUMAR NAYAK S/O MR. CHANDRA BHUSHAN NAYAK
6714	Lucknow	Lucknow	Chandganj	Uttar Pradesh	M/S S BROTHERS FABRICATION	1. MR. SUNIL KUMAR YADAV S/O MR. SHRI RAM SAJIVAN YADAV (As Partner And Guarantor)  2. MR. SANDEEP YADAV S/O MR. KESHCHAND (As Partner And Guarantor)	M/S S BROTHERS FABRICATION  REGISTERED ADDRESS: BHUKHAND NUMBER 17, PART OF KHASRA NUMBER 85, UTTARDHAUNA PARGANA, LUCKNOW- 226028, UTTAR PRADESH  PRESENT UNIT ADDRESS: NEAR KASTURI VIHAR, UTTARDHAUNA, FAIZABAD ROAD, CHINHUT, LUCKNOW, 226028, UTTAR PRADESH	1. MR. SUNIL KUMAR YADAV S/O MR. SHRI RAM SAJIVAN YADAV (As Partner And Guarantor)  2. MR. SANDEEP YADAV S/O MR. KESHCHAND (As Partner And Guarantor)  1.ADDRESS: BHUKHAND NUMBER 17, PART OF KHASRA NUMBER 85, UTTARDHAUNA PARGANA, LUCKNOW- 226028, UTTAR PRADESH  2. ADDRESS: SANJIVAN, VILLAGE- UDAIPUR, POST- UNCHGAON, BASTI, UTTAR PRADESH	2372000.00	Sub Standard	18.12.2022	1.HYPOTHECATION OF THE STOCK LOCATED AT PLOT NUMBER- 17, KHASRA NUMBER- 85 KA MIN JUMLA, UTTARDHAUNA, LUCKNOW.  2.HYPOTHECATION OF BOOK DEBT.  3.EQUITABLE MORTGAGE OF LAND AND BUILDING SITUATED AT PLOT NUMBER- 17, KHASRA NUMBER- 85 KA MIN JUMLA, UTTARDHAUNA, LUCKNOW, UTTAR PRADESH, PROPERTY OWNED BY MR. SUNIL KUMAR YADAV S/O MR. RAM SAJIVAN YADAV, ADMEASURING AREA 92.936 SQ. MTR., BOUNDARIES : EAST- ROAD 23.00 FEET WIDE, WEST- REST PART OF SELLER, NORTH- PLOT NUMBER- 18, SOUTH- PLOT NUMBER- 16.	MR. SUNIL KUMAR YADAV S/O MR. RAM SAJIVAN YADAV
6715	Lucknow	Lucknow	35 PAC Branch	Uttar Pradesh	1. MR. SIRAJ AHMAD S/O MR. KAMAL AHMAD & 2. MRS. SAKRUN W/O MR. KAMAL AHMAD	MR. KAMAL AHMAD S/O LATE MR. CHHEDA  (Guarantor In The Account Of 1. Mr. Siraj Ahmad S/O Mr. Kamal Ahmad & 2. Mrs. Sakrun W/O Mr. Kamal Ahmad)	1. MR. SIRAJ AHMAD S/O MR. KAMAL AHMAD  2. MRS. SAKRUN W/O MR. KAMAL AHMAD  ADDRESS: EM- 6, SECTOR- M, ALIGANJ, LUCKNOW, UTTAR PRADESH- 226024	MR. KAMAL AHMAD S/O LATE MR. CHHEDA ADDRESS: EM- 6, SECTOR M, ALIGANJ, LUCKNOW- 226024, UTTAR PRADESH (Guarantor In The Account Of 1. Mr. Siraj Ahmad S/O Mr. Kamal Ahmad & 2. Mrs. Sakrun W/O Mr. Kamal Ahmad)	1901000.00	Sub Standard	31.01.2022.	EQUITABLE MORTGAGE OF RESIDENTIAL HOUSE NUMBER EM- 6, SECTOR M, ALIGANJ, LUCKNOW, UTTAR PRADESH, ADMEASURING AREA 32.15 SQ MT , OWNED BY MRS. SAKRUN W/O MR. KAMAL AHMAD & MR. KAMAL AHMAD S/O LATE MR. CHHEDA, BOUNDARIES: EAST- HOUSE NUMBER EM- 5, WEST - HOUSE NUMBER EM- 7, NORTH- HOUSE NUMBER EM- 25 & EM- 26, SOUTH- KHADANJA.	MRS. SAKRUN W/O MR. KAMAL AHMAD & MR. KAMAL AHMAD S/O LATE MR. CHHEDA

Display of information - Secured assets possessed under the SARFAESI Act, 2002													
Sl no	ZO	RO	BRANCH	STATE	BORROWER NAME	GUARANTOR NAME (WHEREVER APPLICABLE)	REGISTERED ADDRESS OF THE BORROWER	REGISTERED ADDRESS OF THE GUARANTOR(Wherever applicable)	Outstanding Amount ( In Rs)	Asset Classification	Date of Asset Classification	Details of security possessed	Name of the Title Holder of the security possessed
6716	Lucknow	Lucknow	Hardoi Road	Uttar Pradesh	MRS. SONI KUMARI SRIVASTAVA W/O MR. TRILOKI KUMAR SRIVASTAVA	MR. RAHUL KUMAR SRIVASTAVA S/O MR. CHANDRA KISHORE SRIVASTAVA (Guarantor In The Account Of Mrs. Soni Kumari Srivastava W/O Mr. Triloki Kumar Srivastava)	MRS. SONI KUMARI SRIVASTAVA W/O MR. TRILOKI KUMAR SRIVASTAVA ADDRESS: 587A/371, GANDHI NAGAR, TELIBAGH, LUCKNOW-226002	MR. RAHUL KUMAR SRIVASTAVA S/O MR. CHANDRA KISHORE SRIVASTAVA ADDRESS: 587A/371, GANDHI NAGAR, TELIBAGH, LUCKNOW, UTTAR PRADESH- 226002 (Guarantor In The Account Of Mrs. Soni Kumari Srivastava W/O Mr. Triloki Kumar Srivastava)	1368000.00	Sub Standard	05.04.2022	EQUITBALE MORTGAGE OF HOUSE NUMBER 587A/371, PART OF KHASRA NUMBER 290, GANDHI NAGAR, WARD- KHARIKA, LUCKNOW, UTTAR PRADESH, PROPERTY OWNED BY: MRS. SONI KUMARI SRIVASTAVA W/O MR. TRILOKI KUMAR SRIVASTAVA, ADMEASURING- 111.524 SQM., BOUNDARIES: EAST: HOUSE SHRI AALAM, WEST: 10.00 FEET WIDE ROAD, NORTH: HOUSE MR. SHAKEEL AHMAD, SOUTH: HOUSE MR. OM PRAKASH SHARMA.	MRS. SONI KUMARI SRIVASTAVA W/O MR. TRILOKI KUMAR SRIVASTAVA
6717	Lucknow	Lucknow	UPRHB Gomti Nagar	Uttar Pradesh	MR. ARVIND SINGH S/O MR. CHHATRAPAL SINGH & MR. RAVINDRA SINGH S/O CHHATRAPAL SINGH	NOT APPLICABLE	MR. ARVIND SINGH S/O MR. CHHATRAPAL SINGH ADDRESS: HOUSE NUMBER C- 5168, C- BLOCK, SECTOR- 12, RAJAJIPURAM, LUCKNOW, UTTAR PRADESH- 226017  MR. RAVINDRA SINGH S/O CHHATRAPAL SINGH ADDRESS: HOUSE NUMBER C- 5168, C- BLOCK, SECTOR- 12, RAJAJIPURAM, LUCKNOW, UTTAR PRADESH- 226017	NOT APPLICABLE	696000.00	Sub Standard	29.12.2022	EQUITABLE MORTGAGE OF RESIDENTIAL HOUSE NUMBER C- 5168, C- BLOCK, RAJAJIPURAM, LUCKNOW, UTTAR PRADESH, PROPERTY OWNED BY: MR. ARVIND SINGH S/O MR. CHHATRAPAL SINGH & MR. RAVINDRA SINGH S/O CHHATRAPAL SINGH, ADMEASURING- 46.73 SQ M, BOUNDARIES: EAST: HOUSE NUMBER C-5166, WEST: HOUSE NUMBER C- 5170, NORTH: HOUSE NUMBER C-5180, SOUTH: ROAD 12.00 FT WIDE.	MR. ARVIND SINGH S/O MR. CHHATRAPAL SINGH & MR. RAVINDRA SINGH S/O CHHATRAPAL SINGH
6718	Lucknow	Lucknow	Hardoi Road	Uttar Pradesh	M/S M S TRADING	MR. RAJ KUMAR SRIVASTAVA S/O MR. GANESH LAL SRIVASTAVA	M/S M S TRADING ADDRESS: PLOT OF KHASRA NUMBER 168/4, SALEH NAGAR, BANGLA BAZAAR, OLD JAIL ROAD, LUCKNOW, UTTAR PRADESH  MRS. SONI KUMARI SRIVASTAVA W/O MR. TRILOKI KUMAR SRIVASTAVA ADDRESS: 587A/371, GANDHI NAGAR, TELIBAGH, LUCKNOW-226002	MR. RAJ KUMAR SRIVASTAVA S/O MR. GANESH LAL SRIVASTAVA ADDRESS: PLOT NUMBER 12, GANNE KA PURWA, KALYANPUR PANCHIM, NEAR BSNL TOWER, LUCKNOW, UTTAR PRADESH	1059000.00	Sub Standard	05.04.2022	EQUITBALE MORTGAGE OF HOUSE NUMBER 587A/371, PART OF KHASRA NUMBER 290, GANDHI NAGAR, WARD- KHARIKA, LUCKNOW, UTTAR PRADESH, PROPERTY OWNED BY: MRS. SONI KUMARI SRIVASTAVA W/O MR. TRILOKI KUMAR SRIVASTAVA, ADMEASURING- 111.524 SQM., BOUNDARIES: EAST: HOUSE SHRI AALAM, WEST: 10.00 FEET WIDE ROAD, NORTH: HOUSE MR. SHAKEEL AHMAD, SOUTH: HOUSE MR. OM PRAKASH SHARMA.q	MRS. SONI KUMARI SRIVASTAVA W/O MR. TRILOKI KUMAR SRIVASTAVA
6719	Lucknow	Lucknow	UPRHB Gomti Nagar	Uttar Pradesh	MR. RAJESH SHARMA S/O MR. KISHAN SHARMA	NOT APPLICABLE	MR. RAJESH SHARMA S/O MR. KISHAN SHARMA  MRS. URMILA SHARMA W/O MR. RAJESH SHARMA	NOT APPLICABLE	1888000.00	Sub Standard	29.12.2022	EQUITABLE MORTGAGE OF RESIDENTIAL HOUSE NUMBER S.S- 350A, MOHALLA- AZAD NAGAR YOJANA- LUCKNOW (V-CODE- 0098), WARD- GADHI PEER KHAN (CODE-078), LUCKNOW, UTTAR PRADESH, PROPERTY OWNED BY: MR. RAJESH SHARMA S/O MR. KISHAN SHARMA, ADMEASURING- 36.75 SQ MTR., BOUNDARIES: EAST: ROAD 6.00 MTR WIDE, WEST: PLOT NUMBER S.S- 355, NORTH: PLOT NUMBER S.S- 351, SOUTH: PLOT NUMBER S.S- 349.	MR. RAJESH SHARMA S/O MR. KISHAN SHARMA
6720	Lucknow	Lucknow	RAE BARELI ROAD- 2 BRANCH	Uttar Pradesh	MR. ABDUL KARIM S/O MR. MOHD. SIDDIQUE KHAN	MR. SHYAM MISHRA	MR. ABDUL KARIM S/O MR. MOHD. SIDDIQUE KHAN ADDRESS: PLOT NUMBER- 7, PART OF KHASRA NUMBER 259, KALLI PASCHIM, PARGANA- BIJNAUR, LUCKNOW- 226025, UTTAR PRADESH	ADDRESS:- HOUSE NUMBER 1347, ELDECO COLONY, ASHIRVAAD RAE BARELI RD, LUCKNOW- 226025, UTTAR PRADESH (Legal Heirs Of Guarantor Mrs. Shruti Shyam Mishra)	1354000.00	Sub Standard	17.08.2022	EQUITABLE MORTGAGE OF RESIDENTIAL HOUSE SITUATED ON NORTH SIDE OF PLOT NUMBER- 7, KHASRA NUMBER- 259, VILLAGE- KALLI PASCHIM, EKTA VIHAR COLONY, PARGANA- BIJNAUR, DISTRICT- LUCKNOW, UTTAR PRADESH, PROPERTY OWNED BY: MR. ABDUL KARIM S/O MR. MOHD. SIDDIQUE KHAN, ADMEASURING AREA 600.00 SQ FT. BOUNDARIES: EAST: 20.00 WIDE ROAD, WEST: OTHER`S PLOT, NORTH: OTHER`S PLOT, SOUTH: HOUSE SITUATED ON REMAINING PART OF PLOT NUMBER-7.	MR. ABDUL KARIM S/O MR. MOHD. SIDDIQUE KHAN

Display of information - Secured assets possessed under the SARFAESI Act, 2002													
Sl no	ZO	RO	BRANCH	STATE	BORROWER NAME	GUARANTOR NAME (WHEREVER APPLICABLE)	REGISTERED ADDRESS OF THE BORROWER	REGISTERED ADDRESS OF THE GUARANTOR(Wherever applicable)	Outstanding Amount (In Rs)	Asset Classification	Date of Asset Classification	Details of security possessed	Name of the Title Holder of the security possessed
6721	Lucknow	Lucknow	Alambagh ecb	Uttar Pradesh	M/S RAJONE BOTTLERS PRIVATE LIMITED	MRS. SANDHYA SINGH W/O MR. BHUPENDRA PRATAP SINGH (DIRECTOR & GUARANTOR - M/S RAJONE BOTTLERS PRIVATE LIMITED FORMERLY KNOWN AS YASHRAJ RAJ BEVERAGES AND AGRO PRODUCTS PRIVATE LIMITED)  ADDRESS:- 561/93, SINDHU NAGAR, BEHIND STAFCO GAS SERVICES, KRISHNA NAGAR, LUCKNOW- 226023, UTTAR PRADESH MR. NAND LAL SINGH S/O MR. JAGANNATH SINGH (DIRECTOR &	M/S RAJONE BOTTLERS PRIVATE LIMITED (FORMERLY KNOWN AS - YASHRAJ RAJ BEVERAGES AND AGRO PRODUCTS PRIVATE LIMITED)	MR. TEJ PRATAP SINGH S/O MR. JAGANNATH SINGH (CHAIRMAN & GUARANTOR - M/S RAJONE BOTTLERS PRIVATE LIMITED FORMERLY KNOWN AS YASHRAJ RAJ BEVERAGES AND AGRO PRODUCTS PRIVATE LIMITED)  ADDRESS:- 561/93, SINDHU NAGAR, BEHIND STAFCO GAS SERVICES, KRISHNA NAGAR, LUCKNOW- 226023, UTTAR PRADESHMRS. SANDHYA SINGH W/O MR. BHUPENDRA PRATAP SINGH (DIRECTOR & GUARANTOR - M/S	29287000.00	Sub Standard	29.11.2022	1. HYPOTHECATION OF STOCKS & BOOK DEBTS OF THE COMPANY.  2. HYPOTHECATION OF PLANT AND MACHINERY OF THE COMPANY.  3. EQUITABLE MORTGAGE OF PLOT NUMBER B-4/37, SECTOR- O EXTENSION, MANSAROVAR YOJANA, KANPUR ROAD YOJANA, WARD- VIDYAWATI DEVI NAGAR, LUCKNOW, UTTAR PRADESH, ADMEASURING 288.00 SQM, PROPERTY OWNED BY- MR. NAND LAL SINGH S/O MR. JAGANNATH SINGH & MRS. GEETA SINGH W/O MR. NAND LAL SINGH, BOUNDARIES AS PER SALE DEED NUMBER 3855 DATED 06.04.2009: EAST: PLOT NUMBER B-4/38, WEST: PLOT NUMBER B-4/36, NORTH: PLOT NUMBER B-4/29, SOUTH: 9.00 MTR WIDE ROAD.  4. EQUITABLE MORTGAGE OF LOWER GROUND FLOOR AND TWO STORIED COMMERCIAL BUILDING SITUATED ON PLOT NUMBER E-142, TRANSPORT NAGAR SCHEME, PHASE- 1, WARD- HIND NAGAR, LUCKNOW, UTTAR PRADESH, ADMEASURING 450.00 SQM, LEASE HOLD RIGHTS OF MRS. INDU BALA SINHA W/O MR. SHASHI BHUSHAN SINHA, BOUNDARIES AS PER ASSIGNMENT DEED 13913 DATED 11.12.2008: EAST: PLOT NUMBER E-153, WEST: 18.00 MTR WIDE ROAD, NORTH: PLOT NUMBER E-141, SOUTH: PLOT NUMBER E-143.  5. EQUITABLE MORTGAGE OF LAND AND BUILDING CONSTRUCTED ON KHASRA NUMBER 612, VILLAGE- BHAAUKHAPUR, PARGANA- BIJNORE, LUCKNOW, UTTAR PRADESH, ADMEASURING 0.1286 HECTARES	MR. TEZ PRATAP SINGH S/O MR. BAL CHARAN SINGH & MR. UDAY NARAYAB SINGH S/O MR. JAGARNATH SINGH
6722	Lucknow	Lucknow	UP State Sugar Corporation	Uttar Pradesh	M/S FOOD INN A FAMILY RESTAURANT (PROP: MOHD. ISRAEL S/O MR. SHAH MOHD)	NOT APPLICABLE	M/S FOOD INN A FAMILY RESTAURANT (PROP: MOHD. ISRAEL S/O MR. SHAH MOHD) ADDRESS: PLOT NUMBER 308, ADIL NAGAR, KANCHANA BIHARI MARG, OPP. KAMAKHYA SCHOOL, LUCKNOW, UTTAR PRADESH	M/S FOOD INN A FAMILY RESTAURANT (PROP: MOHD. ISRAEL S/O MR. SHAH MOHD) ADDRESS: PLOT NUMBER 308, ADIL NAGAR, KANCHANA BIHARI MARG, OPP. KAMAKHYA SCHOOL, LUCKNOW, UTTAR PRADESH	1297000.00	Sub Standard	29.04.2022	EM OF COMMERCIAL SITUATED ON FIRST AND SECOND FLOOR ON PLOT OF KHASRA NUMBER- 308, "FOOD INN RESTAURANT", ADIL NAGAR, SHANKERPURWA, LUCKNOW, UTTAR PRADESH, PROPERTY OWNED BY: MR. MOHD. ISRAEL S/O MR. SHAH MOHD, ADMEASURING- 83.643 SQM., BOUNDARIES: (AS PER SALE DEED DATED 25.10.2016 NUMBER 6320) EAST: 25.00 FEET WIDE ROAD, WEST: PLOT, NORTH: HOUSE OF OTHER, SOUTH: OTHER 'S PROPERTY.	MR. MOHD. ISRAEL S/O MR. SHAH MOHD
6723	Lucknow	Lucknow	UP State Sugar Corporation	Uttar Pradesh	M/S D & S CONSTRUCTION	NOT APPLICABLE	M/S D & S CONSTRUCTION (PROP: MR. DEOKI NANDAN PANDEY S/O MR. FAUZDAR PANDEY) ADDRESS: B-26, GYAN VIHAR, HARIHAR NAGAR, CHINHUT, LUCKNOW, UTTAR PRADESH- 227105	NOT APPLICABLE	1249000.00	Sub Standard	31.03.2022	EM OF RESIDENTIAL HOUSE CONSTRUCTED ON PART OF PLOT NUMBER- 66, KHASRA NUMBER 834- B KA MIN JUMLA, VILLAGE- BHARWARA, V- CODE- 0248, WARD- CHINHUT, CODE- 028, LUCKNOW, UTTAR PRADESH, PROPERTY OWNED BY: MR. DEOKI NANDAN PANDEY S/O MR. FAUZDAR PANDEY, ADMEASURING- 47.397 SQM., BOUNDARIES: EAST: ROAD 25.00 FEET WIDE, WEST: HOUSE VIRENDRA TIWARI, NORTH: HOUSE KAPIL NATH TIWARI, SOUTH: PLOT NUMBER- 67.	MR. DEOKI NANDAN PANDEY S/O MR. FAUZDAR PANDEY
6724	Lucknow	Lucknow	Behrauli	Uttar Pradesh	M/S MAA VAISHNO TRADERS (PROP:- MR. RAJ KUMAR VERMA S/O MR. RAM KAILASH VERMA)	MR. SATYA NARAYAN S/O MR. ROOP NARAYAN (GUARANTOR IN ACCOUNT OF M/S MAA VAISHNO TRADERS)	M/S MAA VAISHNO TRADERS (PROP:- MR. RAJ KUMAR VERMA S/O MR. RAM KAILASH VERMA) ADDRESS: VILLAGE ADAMPUR, NAUBASTA, PARGANA AND TEHSIL- MOHANLALGANJ, LUCKNOW, UTTAR PRADESH	ADDRESS: VILLAGE SINGHAI KA PURWA, POST- BEHRAULI, TEHSIL MOHANLALGANJ, LUCKNOW, UTTAR PRADESH	1548000.00	Sub Standard	27.02.2022	1. EM OF LAND AND BUILDING SITUATED ON 1/4TH PART OF 5 KITA OF KHASRA NUMBER 1444M, 1445M, 1447M, 1448M, 1449M, FULL RAKBA 0-11-18 , VILLAGE- SALEMPUR, PARGANA AND TEHSIL- MOHANLALGANJ, LUCKNOW, UTTAR PRADESH, ADMEASURING AREA OF PROPERTY 94.795 SQ MTR OR 1020.00 SQ FT, PROPERTY OWNED BY MR. RAJ KUMAR VERMA S/O MR. RAM KAILASH, BOUNDARIES: EAST- SIYARAM BRICK FIELD, WEST- GANGAGANJ NAGRAM ROAD, NORTH- PLOT BUYER, SOUTH- PLOT SHRI RAM.  2. EM OF LAND AND BUILDING SITUATED ON ONE ADAD PLOT AT SALEMPUR, PARGANA AND TEHSIL MOHANLALGANJ, LUCKNOW, UTTAR PRADESH, ADMEASURING AREA OF PROPERTY 94.795 SQ MTR OR 1020.00 SQ FT, PROPERTY OWNED BY MR. RAJ KUMAR VERMA S/O MR. RAM KAILASH, BOUNDARIES: EAST- SIYARAM BRICK FIELD, WEST- GANGAGANJ NAGRAM ROAD, NORTH- PLOT OF ASHARAAM THAT HAS BEEN SOLD IN THE NAME OF BUYER, SOUTH- HOUSE SHRI RAM	MR. RAJ KUMAR VERMA S/O MR. RAM KAILASH

Display of information - Secured assets possessed under the SARFAESI Act, 2002													
Sl no	ZO	RO	BRANCH	STATE	BORROWER NAME	GUARANTOR NAME (WHEREVER APPLICABLE)	REGISTERED ADDRESS OF THE BORROWER	REGISTERED ADDRESS OF THE GUARANTOR(Wherever applicable)	Outstanding Amount ( In Rs)	Asset Classification	Date of Asset Classification	Details of security possessed	Name of the Title Holder of the security possessed
6725	Lucknow	Lucknow	Vishesh Khand	Uttar Pradesh	VISHAL STEEL ALMIRAH	M/S VISHAL STEEL ALMIRAH	ADDRESS:- HOUSE ON PLOT 11-A, SAIDPUR JAGIR, BAKSHI KA TALAB, JANKIPURAM, LUCKNOW, UTTAR PRADESH- 226021	-	1388000.00	Sub Standard	30.09.2021	EM OF LAND AND BUILDING SITUATED ON PLOT NUMBER 11A, SAIDPUR JAGIR, TEHSIL AND DISTRICT LUCKNOW, UTTAR PRADESH, ADMEASURING 945 SQ FT, PROPERTY OWNED BY- MR. GORAKH YADAV S/O LATE MR. SHANKER YADAV, BOUNDARIES: EAST: 20 FEET WIDE ROAD, WEST: OTHER `S PROPERTY, NORTH: PLOT NUMBER- 11, SOUTH: OTHER `S PROPERTY.	MR. GORAKH YADAV S/O LATE MR. SHANKER YADAV
6726	Lucknow	Lucknow	35 PAC Branch	Uttar Pradesh	Seeta Devi	MR. RAJENDRA KUMAR S/O LATE CHUNNI LAL	ADDRESS: MUBARAK PUR, NEAR PRIMARY SCHOOL, IIM ROAD, LUCKNOW- 226016, UTTAR PRADESH	ADDRESS: HOUSE NUMBER 55, TIKA PURWA, INDIRA NAGAR, LUCKNOW- 226016, UTTAR PRADESH (Guarantor In Account Of MRS. SEETA DEVI W/O MR. PYARE LAL & MR. PYARE LAL S/O MR. CHUNNI LAL )	1306000.00	Sub Standard	29.06.2021	EM OF LAND AND BUILDING SITUATED ON PLOT OF KHASRA NUMBER 448(MIN), MUBARAKPUR, MAHONA, LUCKNOW, UTTAR PRADESH, PROPERTY OWNED BY: MRS. SEETA DEVI W/O MR. PYARE LAL, ADMEASURING- 414.126 SQ MTS., BOUNDARIES: EAST: PLOT GOYAL, WEST: RAASTA 25.00 FEET, NORTH: PLOT SANJAY SINGH, SOUTH: RAASTA 25.00 FEET.	MRS. SEETA DEVI W/O MR. PYARE LAL
6727	Lucknow	Lucknow	35 PAC Branch	Uttar Pradesh	1. MR. MANOJ KUMAR SINGH S/O MR. RAM NARAYAN SINGH	1. MR. LALLAN SINGH S/O SRI RAM CHAND SINGH ADDRESS: 17/108, SECTOR- 17, INDIRA NAGAR, LUCKNOW- 226010, UTTAR PRADESH (Guarantor In Account Of Mr. Manoj Kumar Singh S/O Mr. Ram Narayan Singh)  2. MRS. ANJU SINGH W/O MR. MANOJ KUMAR SINGH ADDRESS: 9, BAL VIHAR KHADAGPUR, FARIDPUR PICNIC SPOT ROAD, LUCKNOW- 226016, UTTAR PRADESH (Guarantor In Account Of Mr.	ADDRESS: 9, BAL VIHAR, KHADAGPUR, FARIDPUR PICNIC SPOT ROAD, LUCKNOW- 226016, UTTAR PRADESH  ADDRESS: PLOT NUMBER- 71, ADARSH COLONY, NEAR GANGASAGAR HOSPITAL, TAKROHI, SHAHEED BHAGAT SINGH WARD, INDIRA NAGAR, LUCKNOW, UTTAR PRADESH- 2262016	1. MR. LALLAN SINGH S/O SRI RAM CHAND SINGH ADDRESS: 17/108, SECTOR- 17, INDIRA NAGAR, LUCKNOW- 226010, UTTAR PRADESH (Guarantor In Account Of Mr. Manoj Kumar Singh S/O Mr. Ram Narayan Singh)  2. MRS. ANJU SINGH W/O MR. MANOJ KUMAR SINGH ADDRESS: 9, BAL VIHAR KHADAGPUR, FARIDPUR PICNIC SPOT ROAD, LUCKNOW- 226016, UTTAR PRADESH (Guarantor In Account Of Mr. Manoj Kumar Singh S/O Mr. Ram	1407000.00	Sub Standard	29.05.2023	EM OF LAND AND BUILDING SITUATED ON PLOT NUMBER- 71, KHASRA NUMBER 319SA MIN JUMLA, TAKROHI, NEAR GANGASAGAR HOSPITAL, SHAEEH BHAGAT SINGH WARD, INDIRA NAGAR, LUCKNOW, UTTAR PRADESH, PROPERTY OWNED BY: MR. MANOJ KUMAR SINGH S/O MR. RAM NARAYAN SINGH, ADMEASURING- 565.00 SQ FT., BOUNDARIES: EAST: 15.00 FEET WIDE ROAD, WEST: PLOT NUMBER- 2, NORTH: MAKAAAN SHAILENDRA VIKRAM SINGH, SOUTH: PLOT NUMBER- 72.	MR. MANOJ KUMAR SINGH S/O MR. RAM NARAYAN SINGH
6728	Lucknow	Lucknow	UP State Sugar Corporation	Uttar Pradesh	M/S SAI ENTERPRISES (PROP: MR. SUDHIR KUMAR GUPTA S/O MR. SURAJ KUMAR GUPTA)	MRS. MONI GUPTA W/O MR. SUDHIR KUMAR GUPTA	ADDRESS: 636/017 AMBEDKAR CHAURASIA, TAKROHI, INDIRANAGAR, LUCKNOW- 226016, UTTAR PRDADESH	ADDRESS: 636/017, AMBEDKAR CHAURAHA, TAKROHI INDIRANAGAR, LUCKNOW- 226016, UTTAR PRADESH	770000.00	Sub Standard	30.04.2021	EM OF RESIDENTIAL PLOT ON KHASRA NUMBER 133 MIN JUMLA, VILLAGE SALEMPUR, PATAURA, PARGANA- KAKORI, LUCKNOW, UTTAR PRDAESH, PROPERTY OWNED BY: MRS. MONI GUPTA W/O MR. SUDHIR KUMAR GUPTA, ADMEASURING- 92.936 SQM., BOUNDARIES: EAST: REST AREA OF LAND KHASRA NUMBER 133, WEST: REST AREA OF LAND NUMBER 133, NORTH: OTHER `S PROPERTY, SOUTH: 15.00 FEET ROAD.	MRS. MONI GUPTA W/O MR. SUDHIR KUMAR GUPTA
6729	Lucknow	Lucknow	UP State Sugar Corporation	Uttar Pradesh	M/S MAURYA SATERING AND TIMBER STORE (PROP: MR. RAMESH KUMAR MAURYA S/O MR. RAM PRASAD)	NOT APPLICABLE	ADDRESS: 544/2835, PREM NAGAR, GULSHAN VIHAR, WARD- MADHOPUR, THAKURGANJ, LUCKNOW- 226003, UTTAR PRADESH	NOT APPLICABLE	868000.00	Sub Standard	31.03.2021	EM OF RESIDENTIAL PLOT NUMBER 117, PART OF KHASRA NUMBER 155, 190, 191, 192, 193, 194, 195, 196, 197, 198, 199, & 200, VILLAGE BARURA, HUSAINBARI WARD- KANHIYA MADHAVPUR, TEHSIL & DISTRICT LUCKNOW, UTTAR PRADESH, PROPERTY OWNED BY: MR. RAMESH KUMAR MAURYA S/O MR. RAM PRASAD, ADMEASURING- 640.00 SQ FEET., BOUNDARIES: EAST: PLOT NUMBER 101 & 102, WEST: 14.00 FEET WIDE ROAD, NORTH: PLOT NUMBER 116, SOUTH: PLOT NUMBER 118.	MR. RAMESH KUMAR MAURYA S/O MR. RAM PRASAD
6730	Lucknow	Lucknow	Sector - O Branch	Uttar Pradesh	MR. AMAR SINGH S/O MR. KALLU SINGH	MR. MOHD AKHIL S/O MR. DULHE MIYA	ADDRESS: HOUSE NUMBER 615/316 G, PLOT NO. 19, MINJUMLA KHASRA 188, GAYATRI NAGAR, NAUBASTA KHURD, FAIZULLAGANJ, SITAPUR ROAD, LUCKNOW- 226013, UTTAR PRADESH	ADDRESS: HOUSE NUMBER 97/121, KASAI BAADA, AMINABAD, LUCKNOW, 226016 UTTAR PRADESH	2188000.00	Sub Standard	31.03.2021	EM OF LAND AND BUILDING SITUATED ON PART OF PLOT 19, LAND KHASRA NUMBER 188 KA MIN JUMLA, NAUBASTA KHURD, WARD- FAIZULLAGANJ, LUCKNOW, UTTAR PRADESH, PROPERTY OWNED BY: MR. AMAR SINGH S/O MR. KALLU SINGH, ADMEASURING 74.349 SQM, BOUNDRIES: EAST: MAKAAAN DEGAR, WEST: REMAINING PART OF HOUSE SITUATED ON PLOT NUMBER 19, NORTH: ROAD 15.00 FEET WIDE, SOUTH: TRUST- MANMOHAN SINGH.	MR. AMAR SINGH S/O MR. KALLU SINGH

Display of information - Secured assets possessed under the SARFAESI Act, 2002													
Sl no	ZO	RO	BRANCH	STATE	BORROWER NAME	GUARANTOR NAME (WHEREVER APPLICABLE)	REGISTERED ADDRESS OF THE BORROWER	REGISTERED ADDRESS OF THE GUARANTOR(Wherever applicable)	Outstanding Amount ( In Rs)	Asset Classification	Date of Asset Classification	Details of security possessed	Name of the Title Holder of the security possessed
6731	Lucknow	Lucknow	Gomti Nagar eab	Uttar Pradesh	MR. VIKAS KUMAR SRIVASTAVA S/O LATE MR. INDRA PRATAP SRIVASTAVA	NOT APPLICABLE	ADDRESS: HOUSE NUMBER 52, KALYANPUR WEST, MAZAR WALI MASJID ROAD, LUCKNOW, UTTAR PRADESH	NOT APPLICABLE	1303000.00	Sub Standard	31.08.2021	EM OF RESIDENTIAL FLAT NUMBER PR- II/189, (TF), PREMAYAN APARTMENT, NEHRU ENCLAVE, GOMTI NAGAR, WARD- RAFI AHMAD KIDWAI NAGAR, PARGANA TEHSIL & DISTRICT- LUCKNOW, UTTAR PRADESH, ADMEASURING 53.62 SQ MTR., PROPERTY OWNED BY MR. VIKAS KUMAR SRIVASTAVA S/O LATE MR. INDRA PRATAP SRIVASTAVA, BOUNDARIES: ADJOINING- FLAT NUMBER PR- 188, ON TOP- NIL, AT BOTTOM- FLAT NUMBER PR- 177.	MR. VIKAS KUMAR SRIVASTAVA S/O LATE MR. INDRA PRATAP SRIVASTAVA
6732	Lucknow	Lucknow	Lucknow main ubi	Uttar Pradesh	M/S WHEEL ENTERPRISES	MRS. MAYA PANDEY W/O MR. VIJAY PANDEY MR. JAY PANDEY S/O MR. HAI NARAIN PANDEY	ADDRESS: PLOT NUMBER 8, JANKI VIHAR, NEAR CAPITOL CONVENT SCHOOL, JANKIPURAM, LUCKNOW- 226021, UTTAR PRADESH	MR. JAY PANDEY S/O MR. HAI NARAIN PANDEY ADDRESS: 75, LALDIGGI, KOHARAN, MIRZAPUR, UTTAR PRADESH- 231001 MRS. MAYA PANDEY W/O MR. VIJAY PANDEY ADDRESS: 645 A/57, PLOT NUMBER 15, SECTOR- I, JANKI VIHAR, JANKIPURAM, LUCKNOW- 226021, UTTAR PRADESH	2781000.00	Sub Standard	26.09.2021	EM OF RESIDENTIAL PROPERTY SITUATED ON PLOT NUMBER 88, PART OF KHASRA NUMBER- 138(MIN), RAMPUR NISF, JANKIPURAM, TEHSIL & DISTRICT, LUCKNOW, UTTAR PRADESH, PROPERTY OWNED BY: MRS. MAYA PANDEY W/O MR. VIJAY PANDEY, ADMEASURING- 167.29 SQM., BOUNDARIES: EAST: MAKAAAN R. P. SRIVASTAVA, WEST: 20 FEET WIDE ROAD, NORTH: PLOT NUMBER 87, SOUTH: ARAJI DEGAR.	MRS. MAYA PANDEY W/O MR. VIJAY PANDEY
6733	Lucknow	Lucknow	Faizabad road	Uttar Pradesh	MR. RAJEEV KUMAR SHUKLA S/O MR. RAM BARAN SHUKLA	MR. SARVESH SHUKLA S/O LATE R. K. SHUKLA	ADDRESS:- M-74, SANJAY GANDHIPURAM, FAIZABAD ROAD, LUCKNOW, UTTAR PRADESH	ADDRESS:- M-74, SANJAY GANDHIPURAM, FAIZABAD ROAD, LUCKNOW, UTTAR PRADESH	2646000.00	Sub Standard	26.09.2021	EM OF LAND AND BUILDING ON PLOT NUMBER B- 1, LAND NUMBER 132-A(M), VILLAGE- KANCHANPUR MATIYARI, KANTI PURAM COLONY, OFF DEVA ROAD, WARD- SHAHEED BHAGAT SINGH, LUCKNOW, UTTAR PRADESH, ADMEASURING 204.39 SQ MTR, PROPERTY OWNED BY- MR. RAJEEV KUMAR SHUKLA S/O MR. RAM BARAN SHUKLA, BOUNDARIES: EAST: ARAJI DEGAR, WEST: PLOT NUMBER B-2, NORTH: ARAJI DEGAR, SOUTH: RAASTA 25.00 FT WIDE.	MR. RAJEEV KUMAR SHUKLA S/O MR. RAM BARAN SHUKLA
6734	Lucknow	Lucknow	Rajajipuram - eab	Uttar Pradesh	M/S TARRANUM DISH NETWORK  MR. MOHD IRSHAD S/O MR. NAWAB HUSSAIN SHOP NO. 39, MEENA BAKERY CHAURAHA RAJAJIPURAM, LUCKNOW-226017 (Proprietor - M/S Tarranum Dish Network)	1. MR. MUSHTAQ ALI S/O MR. MAHMOOD ALI ADDRESS: 496/46, KHA CHOTA CHAND GANJ, POST OFFICE- NIRALANAGAR, LUCKNOW UTTAR PRADESH- 226017 (Guarantor In The Account Of Tarranum Dish Network(Prop: Mohd Irshad S/O Nawab Hussain)  2. MRS. AASHIA BANO W/O MOHD. IRSHAD ADDRESS: 25/2, TIKAT RAI TALAB COLONY, LUCKNOW UTTAR PRADESH- 226017 (Guarantor In The Account Of Tarranum Dish Network(Prop: Mohd Irshad S/O Nawab Hussain)	SHOP NO. 39, MEENA BAKERY CHAURAHA RAJAJIPURAM, LUCKNOW- 226017 (Proprietor- Mohd Irshad S/O Nawab Hussain)	1. MR. MUSHTAQ ALI S/O MR. MAHMOOD ALI ADDRESS: 496/46, KHA CHOTA CHAND GANJ, POST OFFICE- NIRALANAGAR, LUCKNOW UTTAR PRADESH- 226017 (Guarantor In The Account Of Tarranum Dish Network(Prop: Mohd Irshad S/O Nawab Hussain)  2. MRS. AASHIA BANO W/O MOHD. IRSHAD ADDRESS: 25/2, TIKAT RAI TALAB COLONY, LUCKNOW, UTTAR PRADESH- 226016 (Guarantor In The Account Of Tarranum Dish Network (Prop: Mohd Irshad S/O Nawab Hussain)	1311000.00	Sub Standard	15.11.2022	EM OF RESIDENTIAL HOUSE NUMBER E-6/221, SECTOR-E, AMARAPALI YOJNA, IIM ROAD, NEAR TRINITY INTERNATIONAL SCHOOL ,TEHSIL & DISTRICT- LUCKNOW, UTTAR PRADESH, PROPERTY OWNED BY: MRS AASHIA BANO W/O MR. MOHD.IRSHAD, ADMEASURING- TOTAL PLOT AREA -40.74 SQ MTR. COVERED AREA-18.53 SQ MTR., BOUNDARIES: (AS PER DEED) EAST: H.NO.E-6/220, WEST: H.NO. E-6/222, NORTH: H.NO. E-6/212, SOUTH: ROAD 4.50 MTR WIDE.	MRS AASHIA BANO W/O MR. MOHD.IRSHAD,
6735	Lucknow	Lucknow	Patrakarpuram	Uttar Pradesh	1. MR. SANJAY TIWARI SO LATE DINESH KUMAR TIWARI, 2. LATE MR. DINESH KUMAR TIWARI SO MR. KEDAR NATH TIWARI & 3. MRS. SARLA TIWARI W/O LATE MR. DINESH KUMAR TIWARI	NOT APPLICABLE	ADDRESS: E-3/344, VINEET KHAND, GOMTI NAGAR LUCKNOW- 226010 UTTAR PRADESH	NOT APPLICABLE	1471000.00	Sub Standard	01.03.2021 (Categorized on 31-03-2021)	EM OF EWS RESIDENTIAL HOUSE SITUATED AT PLOT NUMBER E-3/344, VINEET KHAND, GOMTI NAGAR, WARD- RAJEEV GANDHI NAGAR, LUCKNOW, UTTAR PRADESH, PROPERTY OWNED BY: MRS SARLA TIWARI W/O MR. DINESH KUMAR TIWARI AND LEGAL HEIRS OF LATE MR. DINESH KUMAR TIWARI SO MR KEDAR NATH TEWARI, ADMEASURING- 30.00 SQM., BOUNDARIES: EAST: 6.00 MT WIDE ROAD, WEST: HOUSE NO 3/332, NORTH: HOUSE NO 3/345, SOUTH: HOUSE NO 3/343.	MRS SARLA TIWARI W/O MR. DINESH KUMAR TIWARI AND LEGAL HEIRS OF LATE MR. DINESH KUMAR TIWARI SO MR KEDAR NATH TEWARI,



Display of information - Secured assets possessed under the SARFAESI Act, 2002													
Sl no	ZO	RO	BRANCH	STATE	BORROWER NAME	GUARANTOR NAME (WHEREVER APPLICABLE)	REGISTERED ADDRESS OF THE BORROWER	REGISTERED ADDRESS OF THE GUARANTOR(Wherever applicable)	Outstanding Amount ( In Rs)	Asset Classification	Date of Asset Classification	Details of security possessed	Name of the Title Holder of the security possessed
6736	Lucknow	Lucknow	Gomti Nagar ecb	Uttar Pradesh	1.M/s M S CONSTRUCTION C 26, VIJAY KUNJ COLONY KALYANPUR LUCKNOW 226022  2.SANDEEP YADAV (PARTNER) C 26, VIJAY KUNJ COLONY KALYANPUR LUCKNOW 226022  3.MANISH KUMAR SINGH(PARTNER) 1/815 VISHAL KHAND GOMTI NAGAR LUCKNOW	1.MR. KAUSHLENDRA KUMAR SINGH S/O MR V K SINGH 2/357 VIRAM KHAND 2 GOMTI NAGAR LUCKNOW226010  2.AASHISH YADAV S/O MR JABBAR YADAV C 26, VIJAY KUNJ COLONYP KALYANPUR WEST LUCKNOW 226010  3.SANDEEP YADAV S/O MR JABBAR YADAV C 26 VIJAY KHAND COLONY KALYANPUR WEST LUCKNOW	1.M/s M S CONSTRUCTION C 26, VIJAY KUNJ COLONY LUCKNOW 226022  2.SANDEEP YADAV (PARTNER) C 26, VIJAY KUNJ COLONY LUCKNOW 226022  3.MANISH KUMAR SINGH(PARTNER) 1/815 VISHAL KHAND GOMTI NAGAR LUCKNOW  4.MANISH KUMAR SINGH S/O MR AWADESH SINGH C 26 VIJAY KHAND	1.MR. KAUSHLENDRA KUMAR SINGH S/O MR V K SINGH 2/357 VIRAM KHAND 2 GOMTI NAGAR LUCKNOW226010  2.AASHISH YADAV S/O MR JABBAR YADAV C 26, VIJAY KUNJ COLONYP KALYANPUR WEST LUCKNOW 226010  3.SANDEEP YADAV S/O MR JABBAR YADAV C 26 VIJAY KHAND COLONY KALYANPUR WEST LUCKNOW  4.MANISH KUMAR SINGH S/O MR AWADESH SINGH C 26 VIJAY KHAND	1051000.00	Sub Standard	31.03.2021	EM OF RESIDENTIALHOUSE AT PLOT NO 03 MIN JUMLA OF KHASRA NO 264, AADIL NAGAR, KALYANPUR,WARD SHAKARPURWA,LUCKNOW, UTTAR PRADESH. PROPERTY OWNED BY: MR SANDEEP YADAV S/O MR JABBAR YADAV& MR ASHISH YADAV S/O MR JABBAR, ADMEASURING- 223.05 SQM., BOUNDARIES:EAST: PLOT NUMBER 2, WEST: 20 FEET WIDE RASTA, NORTH: PLOT NUMBER 4, SOUTH: 20 FEET WIDE RASTA.	MR SANDEEP YADAV S/O MR JABBAR YADAV& MR ASHISH YADAV S/O MR JABBAR
6737	Lucknow	Lucknow	Amethi	Uttar Pradesh	M/S RAM SEWAK BRICK FIELD MR. MAHESH PRASAD VERMA S/O MR. RAM SEWAK MRS RAKESH KUMARI W/O MR. DHARMENDRA KUMAR MRS. RAM JANKI W/O MR. JITENDRA KUMAR VERMA MR. SUDHIR KUMAR VERMA S/O MR. MAHESH PRASAD VERMA	MR. MAHESH PRASAD VERMA S/O MR. RAM SEWAK MRS RAKESH KUMARI W/O MR. DHARMENDRA KUMAR MRS. RAM JANKI W/O MR. JITENDRA KUMAR VERMA MR. SUDHIR KUMAR VERMA S/O MR. MAHESH PRASAD VERMA	ADDRESS: BHADUA MAJRA, SALEMPUR, POST- SALEMPUR, DISTRICT- LUCKNOW, UTTAR PRADESH	ADDRESS: BHADUA MAJRA, SALEMPUR, POST- SALEMPUR, DISTRICT- LUCKNOW, UTTAR PRADESH	1428000.00	Sub Standard	31.03.2021	EM OF RESIDENTIAL HOUSE NUMBER 22 SITUATED ON KHASRA NUMBER 232, VILLAGE- BAHADURPUR, WARD- SHAKARPURWA, TEHSIL & DISTRICT- LUCKNOW, UTTAR PRADESH, ADMEASURING AREA OF PROPERTY 116.171 SQ. MTR, PROPERTY OWNED BY MRS. RAKESH KUMARI W/O MR. DHARMENDRA KUMAR, BOUNDARIES: EAST- PLOT NUMBER 22A, WEST- 18 FEET WIDE ROAD, NORTH- 18 FEET WIDE ROAD, SOUTH- PLOT NUMBER 23.	MRS. RAKESH KUMARI W/O MR. DHARMENDRA KUMAR,
6738	Lucknow	Lucknow	FATEHGANJ (eCB)	Uttar Pradesh	M/S ASSAM MAHARASHTRA TRANSPORT COMPANY (PROP: MR. MOHD LUQMAN S/O LATE MR. ABDUL HAI SIDDIQUE)	MRS. SHAHEEN BANO W/O MR. HAZI MOHD. ZUBAIR	ADDRESS: 117/76 KA, JAMBUR KHANA, KAISERBAGH, LUCKNOW, UTTAR PRADESH- 226021	ADDRESS: HOUSE NUMBER 68/480, (OLD NUMBER 68/341), CHHITWAPUR PAJAWA, WARD- LAL KUAN, LUCKNOW, UTTAR PRADESH	547000.00	Sub Standard	31.03.2021	EM OF RESIDENTIAL HOUSE NUMBER 68/480 (OLD NUMBER 68/341), CHHITWAPUR PAJAWA, WARD- LAL KUAN, LUCKNOW, UTTAR PRADESH, ADMEASURING AREA OF PROPERTY 48.32 SQ. MTR, PROPERTY OWNED BY MRS. SHAHEEN BANO W/O MR. HAZI MOHD. ZUBAIR, BOUNDARIES: EAST- 10 FEET WIDE ROAD, WEST- BHAWAN BINDRA, NORTH- BHAWAN RAM SUNDER, SOUTH- BHAWAN HIRALAL SHUKLA	MRS. SHAHEEN BANO W/O MR. HAZI MOHD. ZUBAIR
6739	Lucknow	Lucknow	Rajajipur m ubi	Uttar Pradesh	M/S I K HAND EMBROIDERY (PROP: MR. MOHD IBRAHIM S/O MR. ABDUL WALI)	NOT APPLICABLE	ADDRESS:- ISMAILI MASJID, NEAR AZAD FIRE WORKS, BHADEWAN, LUCKNOW, UTTAR PRADESH- 226004	NOT APPLICABLE	1538000.00	Sub Standard	31.03.2021	EM OF PLOT AT KHASRA NUMBER 433(M), LAND KHASRA NUMBER 433(M), MALHPUR, WARD- HAIDERGANJ, LUCKNOW, UTTAR PRADESH, ADMEASURING 185.87 SQM, PROPERTY OWNED BY- MRS. SHAMIM BANO W/O MR. ABDUL WALI, BOUNDARIES: EAST: OTHER`S PROPERTY, WEST: RING ROAD, NORTH: POLICE CHOWKI, SOUTH: MARIYAM MARBLE.	MRS. SHAMIM BANO W/O MR. ABDUL WALI
6740	Lucknow	Lucknow	Mankheda	Uttar Pradesh	1.MR. RAMAKANT YADAV S/O MR. RAMMURAT YADAV  2. MR. LAXMIKANT YADAV S/O MR. RAMMURAT YADAV	MR. SHAKTI SINGH S/O MR. S.B. SINGH	ADDRESS: HOUSE NUMBER 392, BESAURA ANKAREEPUR, GOSAIGANJ, FAIZABAD, UTTAR PRADESH	ADDRESS: SHAKTI PARADISE APARTMENT, RK PURAM, CHAK MALHAURI, CHINHUT, LUCKNOW, UTTAR PRADESH	2456000.00	Sub Standard	28.07.2023	EM OF FLAT NUMBER 405, 4th FLOOR, SITUATED AT “SHAKTI RESIDENCY APARTMENT” CONSTRUCTED AT PLOT OF KHASRA NUMBER 10KA MIN JUMLA, VILLAGE CHAK MALHAURI, WARD- CHINHUT, LUCKNOW, UTTAR PRADESH, PROPERTY OWNED BY: MR. RAMAKANT YADAV S/O MR. RAMMURAT YADAV & MR. LAXMIKANT YADAV S/O MR. RAMMURAT YADAV, ADMEASURING- BUILT UP AREA 130.12 SQM. (SUPER AREA- 153.35 SQM), BOUNDARIES: (AS PER DEED) EAST: COMMON PASSAGE & LIFT & STAIRS & FLAT NUMBER- 404, WEST: OPEN LAND, NORTH: OPEN LAND, SOUTH: FLAT NUMBER 403.	MR. RAMAKANT YADAV S/O MR. RAMMURAT YADAV & MR. LAXMIKANT YADAV S/O MR. RAMMURAT YADAV



Display of information - Secured assets possessed under the SARFAESI Act, 2002													
Sl no	ZO	RO	BRANCH	STATE	BORROWER NAME	GUARANTOR NAME (WHEREVER APPLICABLE)	REGISTERED ADDRESS OF THE BORROWER	REGISTERED ADDRESS OF THE GUARANTOR(Wherever applicable)	Outstanding Amount ( In Rs)	Asset Classification	Date of Asset Classification	Details of security possessed	Name of the Title Holder of the security possessed
6741	Lucknow	Lucknow	Viraj Khand e-cb	Uttar Pradesh	M/S KAUSHAL TRADERS (PROP:-MR. RAMESH CHANDRA KAUSHAL S/O LATE KANHAIYA LAL)	NOT APPLICABLE	5/836, VIKAS NAGAR, SECTOR-5, LUCKNOW-226002, UTTAR PRADESH	NOT APPLICABLE	1063000.00	Sub Standard	30.09.2019	1. EM OF HOUSE NUMBER 5/836, SECTOR- 5, VIKAS NAGAR, LUCKNOW, UTTAR PRADESH, ADMEASURING AREA OF THE PROPERTY 41.53 SQM, PROPERTY OWNED BY MR. RAMESH CHANDRA KAUSHAL S/O LATE KANHAIYA LAL, BOUNDARIES: EAST- HOUSE NUMBER 5/863, WEST- 6 MTR WIDE ROAD, NORTH- HOUSE NUMBER 5/837, SOUTH- HOUSE NUMBER 5/835.  2. HYPOTHECATION OF STOCK CONSISTING OF PADDY AND WHEAT.	MR. RAMESH CHANDRA KAUSHAL S/O LATE KANHAIYA LAL
6742	Lucknow	Lucknow	Malihabad	Uttar Pradesh	M/S ELMA SAREES (PROP: MR. ATEEQ AHMAD S/O MR. KHALEEL AHMAD)	MR. MOHAMMAD LAEEQ S/O MR. KHALEEL AHMAD	HOUSE NUMBER 30, PLOT NUMBER 1014, MOHALLA MIRZAGANJ, MALIHABAD LUCKNOW, UTTAR PRADESH	HOUSE NUMBER 30, PLOT NUMBER 1014, MOHALLA MIRZAGANJ, MALIHABAD LUCKNOW, UTTAR PRADESH	549000.00	Sub Standard	31.01.2020	1. HYPOTHECATION OF STOCK OF M/S ELMA SAREES SITUATED AT HOUSE NUMBER 30, PLOT NUMBER 1014, MOHALLA- MIRZAGANJ, PARGANA AND TEHSIL MALIHABAD, DISTRICT- LUCKNOW, UTTAR PRADESH.  2. EM OF LAND AND BUILDING SITUATED AT PLOT NUMBER- 1014, MOHALLA- MIRZAGANJ, PARGANA AND TEHSIL MALIHABAD, DISTRICT- LUCKNOW, UTTAR PRADESH, ADMEASURING AREA OF THE PROPERTY 167.47 SQUARE MTR, PROPERTY OWNED BY R. MOHAMMAD LAEEQ S/O MR. KHALEEL AHMAD & MR. ATEEQ AHMAD S/O MR. KHALEEL AHMAD, BOUNDARIES: EAST- PLOT OF MR. MOHD FURKAN, WEST- LANE, NORTH- HOUSE OF MR. ISTIYAQ DAROGA, SOUTH- HOUSE OF MR. SARFARAZ HASAN KHAN.	MOHAMMAD LAEEQ S/O MR. KHALEEL AHMAD & MR. ATEEQ AHMAD S/O MR. KHALEEL AHMAD
6743	Lucknow	Lucknow	Alambagh ecb	Uttar Pradesh	M/S LUCKY TRADERS (PROP: MRS SAROJ GULATI W/O LATE SUBHASH CHANDRA GULATI)	NOT APPLICABLE	HOUSE NUMBER 484, NEAR MANTRA GAS SERVICE, HIND NAGAR, LUCKNOW- 226012 UTTAR PRADESH	NOT APPLICABLE	2794000.00	Sub Standard	30.06.17	EM OF SHOP NUMBER-1, 2ND FLOOR, LOVE LANE MARKET, BUILDING NUMBER 42, MUNICIPAL NUMBER 31/41-42, HAZRATGANJ, MAHATMA GANDHI MARG, OPPOSITE DIVISIONAL RAILWAY MANAGERS OFFICE, LUCKNOW, UTTAR PRADESH, ADMEASURING AREA 190.00 SQUARE FEET, PROPERTY OWNED BY MRS. SAROJ GULATI W/O LATE SUBHASH CHANDRA GULATI, BOUNDARIES: EAST- BUILDING OF OTHERS, WEST- CORRIDOR/Common PASSAGE, NORTH- SHOP NUMBER-2, SOUTH- OPEN SPACE.	MRS. SAROJ GULATI W/O LATE SUBHASH CHANDRA GULATI
6744	Lucknow	Lucknow	Ashiyana	Uttar Pradesh	MR. HARIKESH YADAV S/O LATE SH. MOTI CHAND YADAV	NOT APPLICABLE	HOUSE NO. A-107, AKASH ENCLAVE, VRINDAVAN, SECTOR-5, AVAS VIKAS YOJNA, LUCKNOW-226025, UP.	NOT APPLICABLE	1726000.00	Sub Standard	29.01.2021	EM OF RESIDENTIAL OPEN PLOT SITUATED AT 4 OF ½ PART OF KHASRA 220, KALLI EAST, BIJNAUR, LUCKNOW-226025, UP, ADMEASURING AREA 5000.00 SQ. FT. (464.684 SQ. MTR.), OWNED BY MR. HARIKESH YADAV S/O LATE SH. MOTI CHAND YADAV, BOUNDARIES : EAST- PLOT NO. 3, WEST - PLOT OF SELLER, NORTH- ROAD 22 FEET WIDE, SOUTH- GARDEN OF MOHD. NASIM.	MR. HARIKESH YADAV S/O LATE SH. MOTI CHAND YADAV
6745	Lucknow	Lucknow	Aishbagh	Uttar Pradesh	MOHD. TARIQ S/O MOHD. UMAR RAHMAN	NOT APPLICABLE	HOUSE NUMBER 110/57, NAYA GAON EAST, LUCKNOW, UTTAR PRADESH	NOT APPLICABLE	1542000.00	Sub Standard	30.04.2021	EM OF PROPERTY AT HOUSE NO. B-77 ON PART OF KHASRA NO. 123, KAMLA NEHRU NAGAR, KHURRAM NAGAR, LUCKNOW, UP, PROPERTY OWNED BY LEGAL HEIRS OF LATE MRS. ANISA BEGUM W/O LATE MUSTAFA FAYAK, ADMEASURING AREA 3064.00 SQ. FT., BOUNDARIES : NORTH:- LAND OF SOCIETY, SOUTH:- ROAD, EAST- HOUSE ON PLOT NO. 76 & 75 (MR. DIXIT), WEST:- HOUSE ON PLOT NO. 78 (MR. YADAV).	LEGAL HEIRS OF LATE MRS. ANISA BEGUM W/O LATE MUSTAFA FAYAK,
6746	Lucknow	Lucknow	Harauni	Uttar Pradesh	MR. GURMEET SINGH S/O SH. HARJEET SINGH & MR. MANJEET SINGH BHUI S/O SH. SARDAR HARJEET SINGH BHUI	MS. NAVNEET KAUR BHUI D/O SH. HARBHAJAN SINGH REEL	MR. GURMEET SINGH S/O SH. HARJEET SINGH 562/3-6, RAMGARH COLONY, KANPUR ROAD, LUCKNOW, UP.	E-368, SECTOR-H, LDA COLONY, KANPUR ROAD, LUCKNOW, UP.	810000.00	Sub Standard	31.12.19	EM OF HOUSE NO.- 55-799/H, SECTOR-H, KANPUR ROAD YOJNA, ASHIYANA COLONY, WARD VIDYAWATI, LUCKNOW, UP, PROPERTY OWNED BY MR. GURMEET SINGH S/O SH. HARJEET SINGH, ADMEASURING AREA 27.00 SQ. MTR., BOUNDARIES : NORTH:- PLOT NO. 55-719/H, SOUTH:- 3.50 MTR. WIDE ROAD, EAST- PLOT NO. 55-798/H, WEST:- HOUSE NO. 55-800/H.	MR. GURMEET SINGH S/O SH. HARJEET SINGH
6747	Lucknow	Lucknow	Indira Nagar	Uttar Pradesh	MR. ARVIND KUMAR JHA S/O SH. RAM PRAKASH JHA	MRS. SUSHEELA SHUKLA W/O SH. CHANDRASEKHAR SHUKLA	HOUSE NO.- 636/14,15, HARSH VIHAR, TAKROHI, WARD SHAHEED BHAGAT SINGH, LUCKNOW-226016, UP.	HOUSE NO. 14/444, INDIRA NAGAR, LUCKNOW-226016, UP (Guarantor in A/c of MR. ARVIND KUMAR JHA S/O SH. RAM PRAKASH JHA)	1795000.00	Sub Standard	31.12.19	EM OF HOUSE ON PLOT NO. 14 & 15, KHASRA NO. 235 MIN, PRESENTLY HOUSE NO. 636/14,15, HARSH VIHAR, TAKROHI, WARD SHAHEED BHAGAT SINGH, LUCKNOW-226016, UP, PROPERTY OWNED BY MR. ARVIND KUMAR JHA S/O SH. RAM PRAKASH JHA, ADMEASURING AREA 3200.00 SQ. FT., BOUNDARIES : NORTH:- OTHER'S PLOT, SOUTH:- ROAD, EAST- ROAD, WEST:- HOUSE ON PLOT NO. 12 & 13.	MR. ARVIND KUMAR JHA S/O SH. RAM PRAKASH JHA,
6748	Lucknow	Lucknow	RAEBARELY ROAD	Uttar Pradesh	MR NITIN SHARMA S/O LATE SH. SATYAPAL SHARMA & MRS. KAMLESH SHARMA W/O LATE SH. SATYAPAL SHARMA	MR. DEEPAK MATHUR S/O SH. A. N. MATHUR	HOUSE NO. 545 KA/139 NK, NARPATKHERA, NEAR SBN INTER COLLEGE, PARA, RAJAJIPURAM, LUCKNOW, UP.	II-3-B, BERHA RAILWAY COLONY, ALAMBAGH, LUKNOW, UP	315000.00	Sub Standard	30.11.19	EM OF HOUSE NO. 545 KA/139 NK, NARPATKHERA, NEAR SBN INTER COLLEGE, PARA, RAJAJIPURAM, LUCKNOW, UP, PROPERTY OWNED BY MRS. KAMLESH SHARMA W/O LATE SH. SATYAPAL SHARMA, ADMEASURING AREA 1500.00 SQ. FT., BOUNDARIES : NORTH:-LAND OF OWNER, SOUTH:-12 FEET WIDE ROAD, EAST-22 FEET WIDE ROAD, WEST:-LAND OF OWNER.	MRS. KAMLESH SHARMA W/O LATE SH. SATYAPAL SHARMA

Display of information - Secured assets possessed under the SARFAESI Act, 2002													
Sl no	ZO	RO	BRANCH	STATE	BORROWER NAME	GUARANTOR NAME (WHEREVER APPLICABLE)	REGISTERED ADDRESS OF THE BORROWER	REGISTERED ADDRESS OF THE GUARANTOR(Wherever applicable)	Outstanding Amount ( In Rs)	Asset Classification	Date of Asset Classification	Details of security possessed	Name of the Title Holder of the security possessed
6749	Lucknow	Lucknow	UPRHB Gomti Nagar	Uttar Pradesh	SMT. SUNITA SONI W/O SH. ASHOK SONI AND MR. ASHOK SONI S/O SH. PARAS NATH SONI	NOT APPLICABLE	R/O HOUSE NO. 123, KESARI KHEDA, RAILWAY CROSSING, BALKRISHNA NAGAR, LUCKNOW-226005, UP.	NOT APPLICABLE	1069000.00	Sub Standard	31.10.19	EM OF HOUSE AT PART OF KHASRA NO. 497, ALINAGAR SUNEHRA, WARD SAROJINI NAGAR, LUCKNOW-226005, UP, PROPERTY OWNED BY SMT. SUNITA SONI W/O SH. ASHOK SONI, ADMEASURING AREA 92.936 SQ. MTR., BOUNDARIES : EAST-PLOT OF SELLER, WEST-HOUSE ARAJI DIGAR, NORTH-HOUSE BHUKHAND OF CHOTELAL, SOUTH-ROAD 18 FT.	SMT SUNITA SONI W/O SH. ASHOK SONI
6750	Lucknow	Lucknow	Aishbagh	Uttar Pradesh	MR. ASHOK KUMAR SHARMA S/O SH. SHIV KUMAR	MR. ARJUN SINGH S/O SH. PREM SINGH KUSHWAHA, MR. AMIT KUMAR SHARMA S/O SH. ASHOK KUMAR SHARMA	H. NO. 7058, BLOCK-C, SEC 13, RAJAJIPURAM, NEAR MIS SCHOOL, LUCKNOW-226017, UP.	H. NO. 11/3 BA, UDAIGANJ, HUSSAINGANJ, LUCKNOW, UP.	356000.00	Sub Standard	31.10.19	EM OF HOUSE NO 7058, BLOCK-C, SECTOR-13, NEAR MIS SCHOOL, RAJAJIPURAM, LUCKNOW-226017, UP, PROPERTY OWNED BY MR. ASHOK KUMAR SHARMA S/O SH. SHIV KUMAR, ADMEASURING AREA 2367.00 SQ. FEET, BOUNDARIES : EAST-TEMPLE THEN ROAD, WEST-PARISHAD BHUMI, NORTH-12 MTR. WIDE ROAD, SOUTH-H. NO. 7059 BLOCK-C.	MR. ASHOK KUMAR SHARMA S/O SH. SHIV KUMAR
6751	Lucknow	Lucknow	Ashiyana	Uttar Pradesh	MR SANDEEP KUMAR S/O LATE SH. AJAY KUMAR	MR SANTOSH KUMAR S/O SH. BABOO LAL	H. NO. 516/44 KHA, CHAKAR PURVA, PAPER MILL COLONY, NISHAT GANJ, LUCKNOW-226006, UP	R/O H NO L-4/80, VINAY KHAND-4, GOMTI NAGAR, LUCKNOW- 226010, UP	809000.00	Sub Standard	31.10.19	EM OF PLOT SITUATED AT KHASRA NO 237, PV FATEHGANJ, KAKORI MOHAN ROAD, LUCKNOW, PROPERTY OWNED BY MR SANDEEP KUMAR S/O LATE SH. AJAY KUMAR, ADMEASURING AREA 301.40 SQ. MTR., BOUNDARIES : NORTH-LAND OF OM PRAKASH, SOUTH-LAND OF HEERA LAL, EAST-CHAK ROAD, WEST-LAND OF MOHAN LAL.	MR SANDEEP KUMAR S/O LATE SH. AJAY KUMAR
6752	Lucknow	Lucknow	UNITY COLLEGE	Uttar Pradesh	M/s NEW SAI PAPER MART PROP. MR DILIP TIWARI S/O SH. DURGA SHANKAR	MRS ISHRA DEVI W/O SH. RAM BUJHARAT TIWARI	177/103, AHMAD COMPLEX, GWYNNE ROAD, AMINABAD, LUCKNOW	538 KHA/179, SHIV NAGAR, KHADRA, PO-NIRALA NAGAR, LUCKNOW	1554000.00	Sub Standard	31.08.19	EM OF RESIDENTIAL HOUSE SITUATED AT H. NO. 28A(2), PART OF KHASRA NO 48,49,74,75,76, ROOPPUR, KHADRA, WARD-AYODHYA DAS, SITAPUR ROAD LUCKNOW, ADMEASURING AREA 625 SQ FEET, PROPERTY OWNED BY SMT ISHRA DEVI W/O SH. RAM BUJHARAT PANDEY, BOUNDARIES : NORTH-15 FEET WIDE ROAD, SOUTH-PLOT NO 28, EAST-	SMT ISHRA DEVI W/O SH. RAM BUJHARAT PANDEY
6753	Lucknow	Lucknow	Hariharpur	Uttar Pradesh	MR MUKESH KUMAR THAKUR S/O SH. UMENDRA KUMAR THAKUR AND MR UMENDRA KUMAR S/O SH. HIRA PRASAD THAKUR	MR HARENDRA KUMAR THAKUR S/O SH. HIRA PRASAD THAKUR	569/KA/305, SNEH NAGAR, VIP ROAD NEAR PATEL MARBLE, ALAMBAG LUCKNOW-226005	569/KA/305, SNEH NAGAR, VIP ROAD NEAR PATEL MARBLE, ALAMBAG LUCKNOW-226005	383000.00	Sub Standard	31.07.19	EM OF RESIDENTIAL BUILDING AT HOUSE 569/KA/305, SNEHNAGAR, VIP ROAD, NEAR PATEL MARBLE, ALAMBAG, LUCKNOW-226005, ADMEASURING AREA 260.13 SQ MTR, PROPERTY OWNED BY MR. MUKESH KUMAR THAKUR S/O SH. UMENDRA KUMAR THAKUR, BOUNDARIES : EAST-ROAD, WEST-P L MONTESSORI SCHOOL, NORTH-HOUSE OF MR. XAVIER, SOUTH-HOUSE OF M N VISHWAKARMA.	MR. MUKESH KUMAR THAKUR S/O SH. UMENDRA KUMAR THAKUR,
6754	Lucknow	Lucknow	Lucknow main ubi	Uttar Pradesh	M/s Alpha Enterprises Prop- Sh. Rehan Farooqui s/o Late Sh. Kamaluddin	Mrs. Fauzia Farooqui w/o Sh. Mohd Rehan Farooqui	Shop No. 102, Ground Floor, Disha Apartment Kapoorthala, Lucknow - 226024	R/O H. N. 8/167 & 168, Vikas Nagar Lucknow	1025000.00	Sub Standard	30.04.19	EM OF HOUSE NO 8/167 SITUATED AT SECTOR 8, VIKAS NAGAR LUCKNOW OWNED BY SH. REHAN FAROOQUI S/O LATE SH. KAMALUDDIN ADMEASURING AREA 41.31 SQ.MTR. BOUNDARIES:- EAST-H N 8/166, WEST-H N 8/168, NORTH-H N 8/124, SOUTH-ROAD. And EM OF HOUSE NO 8/168 SITUATED AT SECTOR 8, VIKAS NAGAR LUCKNOW OWNED BY SH. REHAN FAROOQUI S/O LATE SH. KAMALUDDIN ADMEASURING AREA 41.31 SQ.MTR. BOUNDARIES:- EAST-H N 8/167, WEST-H N 8/169, NORTH-H N 8/123, SOUTH-ROAD.	REHAN FAROOQUI S/O LATE SH. KAMALUDDIN
6755	Lucknow	Lucknow	Patrakarpuram	Uttar Pradesh	M/S ARCHANA SINGH (PROP- MR. BUDDHI LAL YADAV alias BABU LAL YADAV)	MR. AJAY KUMAR YADAV S/O MR. BUDDHI LAL YADAV ALIAS BABU LAL YADAV, MR. UMESH CHANDRA SINGH S/O MR. BAIJ NATH SINGH	ADDRESS: S/O SH. RAM NATH YADAV L 1/179A, PRIYADARSHINI YOJNA SECTOR B, SITAPUR ROAD LUCKNOW, UTTAR PRADESH -226010	ADDRESS: S/O SH. RAM NATH YADAV L 1/179A, PRIYADARSHINI YOJNA SECTOR B, SITAPUR ROAD LUCKNOW, UTTAR PRADESH -226010	2071000.00	Sub Standard	05.09.2022	EM OF HOUSE NO L-1/179 A, PRIYADARSHINI YOJNA, SECTOR B, SITAPUR ROAD, LUCKNOW OWNED BY SH. BUDDHI LAL YADAV ALIAS BABU LAL YADAV S/O SH. RAM NATH YADAV ADMEASURING AREA 52 SQ MTR. BOUNDARIES:-EAST-HOUSE ON PLOT 3/192, WEST-HOUSE ON PLOT NO 3/194, NORTH-LDA PLOTS, SOUTH-ROAD.	SH. BUDDHI LAL YADAV ALIAS BABU LAL YADAV S/O SH. RAM NATH YADAV
6756	Lucknow	Lucknow	Indira Nagar	Uttar Pradesh	M/s MAA TARA ENTERPRISES PROP- SH. KRISHAN KANT SINGH S/O SH. SOHAN LAL SINGH	SMT. NIRMALA SINGH W/O SH. KRISHAN KANT SINGH	D BLOCK H N 84, MUNSHIPURWA NEAR SAI SERVICE CENTRE INDIRANAGAR, LUCKNOW 226016	D-84, MUNSHIPURWA NEAR SAI SERVICE CENTRE INDIRA NAGAR, LUCKNOW-226016	1496000.00	Sub Standard	30.04.19	EM OF HOUSE AT PLOT NO 18, GATA NO 303(MIN), VILL-TARAHIA, PARGANA-BKT, DISTT- LUCKNOW-226201 OWNED BY MR. KRISHAN KANT SINGH S/O SH. SOHAN LAL SINGH ADMEASURING AREA 95.260 SQ MTR(1025 SQ FT).BOUNDARIES:-EAST-PLOT OF OTHERS, WEST-ROAD, NORTH-PLOT OF OTHERS, SOUTH-PLOT OF OTHERS.	KRISHAN KANT SINGH S/O SH. SOHAN LAL SINGH
6757	Lucknow	Lucknow	Rajajipuram	Uttar Pradesh	Mr Anil Kumar Singh s/o Sh. Ashok Kumar Singh and Ms Pinki Singh W/o Sh. Anil Kumar Singh	Shri. Ajay Kumar Singh s/o Sh. Ashok Kumar Singh	H. No-548,JA/121 Mardan Khera, Near Model Public School, Para Rajajipuram, Lucknow	H. No-548,JA/121 Mardan Khera, Near Model Public School, Para Rajajipuram, Lucknow	1981000.00	Sub Standard	31.03.18	NEW ADDRESS: - HOUSE NO 548 JA/121 ON PLOT OF KHASRA NO 329 SA, MINJUMLA, WARD ALAM NAGAR. MOHALLA- MARDAN KHERA, DISTRICT-LUCKNOW ADMEASURING AREA 1032 SQ FT OWNED BY MS. PINKI SINGH W/O SH. ANIL KUMAR SINGH. BOUNDARIES:- EAST-15 FT WIDE ROAD, WEST- RAILWAY LINE AND LAND OF RAILWAY, NORTH-HOUSE OF REKHA SINGH, SOUTH- LAND OF MR. LAXMI NARAYAN.	MS. PINKI SINGH W/O SH. ANIL KUMAR SINGH. BOUNDARIES:-

Display of information - Secured assets possessed under the SARFAESI Act, 2002													
Sl no	ZO	RO	BRANCH	STATE	BORROWER NAME	GUARANTOR NAME (WHEREVER APPLICABLE)	REGISTERED ADDRESS OF THE BORROWER	REGISTERED ADDRESS OF THE GUARANTOR(Wherever applicable)	Outstanding Amount ( In Rs)	Asset Classification	Date of Asset Classification	Details of security possessed	Name of the Title Holder of the security possessed
6758	Lucknow	Lucknow	Daliganj	Uttar Pradesh	M/S Warsi Enterprises Prop. Shri Nadeem Ahmad	Sh. Zahid Hussain S/o Mazid Hussain Khan ,Sh. Shahanshah Hussain S/o Pyare Sahab H. No 170, Shekhpur, Habibpur Campwell Road, Lucknow	H. No 436/5KHA/2 Pasand Bagh Colony, Karimganj Near Amberganj Chowki, Lucknow	H. No 105/050(105/67), Chirandha Purwa, Phool Bagh Lucknow	514000.00	Sub Standard	30.09.18	a) House No.436/5KHA/2, Pasand Bagh Colony, Karimganj Chowk, Amberganj Chowki, Lucknow, 226003. B) House no -105/967, Chirandha Purwa, Phoolbagh, Lucknow owned by Zahid Hussain	Zahid Hussain
6759	Lucknow	Lucknow	Lucknow main ubi	Uttar Pradesh	MOHD REHAN FAROOQUI 9554355786	NOT APPLICABLE	Shop No. 102, Ground Floor, Disha Apartment Kapoorthala, Lucknow - 226024	NOT APPLICABLE	1231000.00	Sub Standard	01.05.18	Residential House No 8/167 And 8/168 Situated At Sector 8 Vikas Nagar Lucknow Owned By Mohd Rehan Farooqui. Boundaries Of Mortgage Property:- (1) House No 8/167 North-House No 8/124 South-Road East-House No 8/166 West-House No 8/168 (2) House No 8/168 North-House No 8/123 South-Road East-House No 8/167 West-House No 8/169	Mohd Rehan Farooqui.
6760	Lucknow	Lucknow	Sector Q Aliganj	Uttar Pradesh	Raj Narayan singh & Kiran singh	NOT APPLICABLE	ES 1/405 Sector A Sitapur Road Yojna Aliganj , Lucknow	NOT APPLICABLE	608000.00	Sub Standard	28.02.17	Property at ES 1/405 Sector A Sitapur Road Yojna Aliganj , Lucknow (Area 36.75 sq mt) owned by Shri Raj Narain Singh & Smt. Kiran Singh.	Shri Raj Narain Singh & Smt. Kiran Singh.
6761	Lucknow	Lucknow	Daliganj	Uttar Pradesh	3D Creation (Prop-Mohd Meesham Naqvee)	NOT APPLICABLE	no-467/37(49) situated at sheesh mahal,Husainabad	NOT APPLICABLE	2309000.00	Sub Standard	30.06.13	Collateral security-House property no-467/37(49) situated at sheesh mahal,Husainabad	Mohd Meesham Naqvee
6762	Lucknow	Lucknow	Patrakarpuram	Uttar Pradesh	Kewala Devi & Jagat Narain Dubey	NOT APPLICABLE	SHIVLOK DHARA KA PURWA TRIVENI NAGAR-III SITAPUR ROAD LUUCKNOW	NOT APPLICABLE	634000.00	Sub Standard	28.09.05	RES HOUSE AT SHIVLOK DHARA KA PURWA TRIVENI NAGAR-III SITAPUR ROAD LUUCKNOW OWNED BY SRI JAGAT NARAIN DUBEY AND SMT KEWALA DUBEY	JAGAT NARAIN DUBEY AND SMT KEWALA DUBEY
6763	Lucknow	Lucknow	Indira Nagar	Uttar Pradesh	MR. KANHAIYALAL S/O LATE MR. BANWARILAL	MR. JANKI SHARAN S/O MR. GOVIND PRASAD	ADDRESS: HOUSE NUMBER 509/33, PURANA HYDERABAD, LUCKNOW	ADDRESS: GOPAL PURWA, MAHANAGAR, LUCKNOW, UTTAR PRADESH	169000.00	Sub Standard	31.03.05	HOUSE NO PLOT NO 26 KHASRA NO 220 KHARAGPUR LUCKNOW OWNED BY MR KANHAIYA LAL	KANHAIYA LAL
6764	Lucknow	Lucknow	Alambagh eab	Uttar Pradesh	1)M/s Warsi Enterprises Prop Mr. Ahtesham Khann Warsi S/o Kamaluddin Khan  2)Mr. Ahtesham Khan Warsi S/o Kamaluddin Khan (Prop. & Mortgager)  3)Mr. Nadeem Ahmad Ansari S/o Jamirul Hasan Ansari (Co-obligant)	NOT APPLICABLE	105, Shakira Apartment, 22 Station Road, Near Vikas Deep, Lucknow - 226001.	NOT APPLICABLE	2863000.00	Sub Standard	26.05.2018	Flat No A-301, Block-A, 3rd floor, Gold line apartment, Faizabad Road, Lucknow	MR.AHTESHAM KHANN WARSI S BY O KAMALUDDIN KHAN

Display of information - Secured assets possessed under the SARFAESI Act, 2002													
Sl no	ZO	RO	BRANCH	STATE	BORROWER NAME	GUARANTOR NAME (WHEREVER APPLICABLE)	REGISTERED ADDRESS OF THE BORROWER	REGISTERED ADDRESS OF THE GUARANTOR(Wherever applicable)	Outstanding Amount ( In Rs)	Asset Classification	Date of Asset Classification	Details of security possessed	Name of the Title Holder of the security possessed
6765	Lucknow	Lucknow	Aliganj ecb	Uttar Pradesh	M/S GEETA FOODS	MR. SHIKHAR GUPTA S/O MR. MANOJ KUMAR GUPTA- MR. PRAKHAR GUPTA S/O MR. MANOJ KUMAR GUPTA	1. M/S GEETA FOODS ADDRESS: E.K-6, SECTOR-K, ALIGANJ HOUSING YOJANA, LUCKNOW- 226024, UTTAR PRADESH  2. MR. SHIKHAR GUPTA S/O MR. MANOJ KUMAR GUPTA ADDRESS: L-III/108, SECTOR-D, ALIGANJ, LUCKNOW, UTTAR PRADESH (Partner and guarantor in account M/S Geeta Foods)  3. MR. PRAKHAR GUPTA S/O MR. MANOJ KUMAR GUPTA ADDRESS: L-III/108, SECTOR-D, ALIGANJ, LUCKNOW, UTTAR PRADESH (Partner and guarantor in account M/S Geeta Foods)	1. M/S GEETA FOODS ADDRESS: E.K-6, SECTOR-K, ALIGANJ HOUSING YOJANA, LUCKNOW- 226024, UTTAR PRADESH  2. MR. SHIKHAR GUPTA S/O MR. MANOJ KUMAR GUPTA ADDRESS: L-III/108, SECTOR- D, ALIGANJ, LUCKNOW, UTTAR PRADESH (Partner and guarantor in account M/S Geeta Foods)  3. MR. PRAKHAR GUPTA S/O MR. MANOJ KUMAR GUPTA ADDRESS: L-III/108, SECTOR- D, ALIGANJ, LUCKNOW, UTTAR PRADESH (Partner and guarantor in account M/S Geeta Foods)	2374000.00	sub standard	28.07.2023	1. EM OF RESIDENTIAL HOUSE NUMBER E.K-6, SECTOR- K, ALIGANJ HOUSING YOJANA, LUCKNOW- 226024, UTTAR PRADESH, PROPERTY OWNED BY: MR. SHIKHAR KUMAR GUPTA S/O MR. MANOJ KUMAR GUPTA, ADMEASURING- 43.32 SQM., BOUNDARIES: EAST: HOUSE NUMBER B.K-7, WEST: HOUSE NUMBER B.K- 5, NORTH: HOUSE OF OTHERS, SOUTH: ROAD.  2. EM OF RESIDENTIAL HOUSE NUMBER 610/22F, PLOT NUMBER 35 (MIN KHASRA NUMBER 356), KESHAV NAGAR, MOHIBULLAPUR, WARD- FAIZULLAGANJ, LUCKNOW, UTTAR PRADESH, PROPERTY OWNED BY: MR. PRAKHAR GUPTA S/O MR. MANOJ KUMAR GUPTA, ADMEASURING- 132.43 SQM., BOUNDARIES: EAST: 20 FEET WIDE ROAD, WEST: PROPERTY ABDUL BARI, NORTH: HOUSE NUMBER- 5 (610/22G) , SOUTH: HOUSE NUMBER- 3(610/22E).	1. MR. SHIKHAR KUMAR GUPTA S/O MR. MANOJ KUMAR GUPTA, 2. MR. PRAKHAR GUPTA S/O MR. MANOJ KUMAR GUPTA
6766	Lucknow	Lucknow	Aliganj ecb	Uttar Pradesh	MR. BRHAMDEO PANDEY S/O MR. BHAWANI BHEEK PANDEY	NOT APPLICABLE	1(A). MR. BRHAMDEO PANDEY S/O MR. BHAWANI BHEEK PANDEY ADDRESS: HOUSE NUMBER 7- C /257, VRINDAVAN COLONY, TELIBAGH, LUCKNOW, UTTAR PRADESH- 226002  1(B). MRS. SUSHILA PANDEY W/O MR. BRHAMADEO PANDEY ADDRESS: HOUSE NUMBER 7- C /257, VRINDAVAN COLONY, TELIBAGH, LUCKNOW, UTTAR PRADESH- 226002.	NOT APPLICABLE	900000.00	sub standard	31.03.2021	EM OF PLOT NUMBER 10 OF KHASRA NUMBER 208 KA MIN JUMLA, VILLAGE RAHEEM NAGAR, DUDAULI, WARD- FAIZULLAGANJ, LUCKNOW, UTTAR PRADESH, PROPERTY OWNED BY: MRS. SUSHILA PANDEY W/O MR. BRHAMADEO PANDEY, ADMEASURING- 69.470 SQM., BOUNDARIES: EAST: PRIVATE PLOT NUMBER- 11, WEST: PRIVATE PLOT NUMBER- 9, NORTH: 12 FEET WIDE ROAD, SOUTH: 15 FEET WIDE ROAD.	MR. BRHAMADEO PANDEY
6767	Lucknow	Lucknow	Bhitoli Branch	Uttar Pradesh	M/S Maruti Enterprises	2(a). Mrs. Nisha Agarwal W/o Mr. Vijay Kumar Agarwal 2(b). Mrs. Nikunj Agarwal W/o Sanjeev Agarwal	1(a). M/S Maruti Enterprises Properitor Vijay Kumar Agarwal S/o Govind Prasad Address: 72A, 72B Bharat Nagar, Mohibullapur, Sitapur Road Lucknow 226013  1(b). Mr. Vijay Kumar Agarwal S/o Govind Prasad Address: 72A, 72B Bharat Nagar, Mohibullapur, Sitapur Road Lucknow 226013	2(a). Mrs. Nisha Agarwal W/o Mr. Vijay Kumar Agarwal Address 1: MMS/1/5, Sector A, Sitapur Road Yojna,Lucknow 226021 Address 2: 72A, 72B Bharat Nagar, Mohibullapur, Sitapur Road Lucknow 226013 (Guarantor in the account - M/S Maruti Enterprises)  2(b). Mrs. Nikunj Agarwal W/o Sanjeev Agarwal Address 1: C-64, Sector -'I', Aliganj Lucknow 226024 Address 2: 72A, 72B Bharat Nagar, Mohibullapur, Sitapur Road Lucknow 226013 (Guarantor in the	1255000.00	sub standard	31.12.2019	House on Plot no 72A and 72 B of an area 167.286 sq mtr. I.e. 1800 sq. ft. on Khasra NO. 351 and 352 at Mohibullapur, Faizullaganj Ward, Lucknow in name of Ms. Nisha Agarwal and Ms. Nikunj Agarwal, BOUNDARIES: EAST: 25 ft wide Road, WEST: Plot No. 71, NORTH: House constructed on Plot NO. 73, SOUTH: 25 ft wide Road.	Ms. Nisha Agarwal and Ms. Nikunj Agarwal

Display of information - Secured assets possessed under the SARFAESI Act, 2002													
Sl no	ZO	RO	BRANCH	STATE	BORROWER NAME	GUARANTOR NAME (WHEREVER APPLICABLE)	REGISTERED ADDRESS OF THE BORROWER	REGISTERED ADDRESS OF THE GUARANTOR(Wherever applicable)	Outstanding Amount ( In Rs)	Asset Classification	Date of Asset Classification	Details of security possessed	Name of the Title Holder of the security possessed
6768	Lucknow	Lucknow	Ashiyana Lucknow	Uttar Pradesh	MR. MIHIR ARORA S/O MR. NARESH KUMAR ARORA	NOT APPLICABLE	1) MR. MIHIR ARORA S/O MR. NARESH KUMAR ARORA  ADDRESS: 554K/7, ARJUN NAGAR, ALAMBAGH, LUCKNOW, UTTAR PRADESH- 226005	NOT APPLICABLE	2273000.00	sub standard	13.08.2023	EQUITABLE MORTGAGE OF RESIDENTIAL LAND AND BUILDING ON PART OF KHASRA NUMBER 1979/4 MIN JUMLA, VILLAGE KANOSI, WARD- KESARI KHEDA, LUCKNOW, UTTAR PRADESH, PROPERTY OWNED BY: MR. MIHIR ARORA S/O MR. NARESH KUMAR ARORA, ADMEASURING- 111.524 SQ MTR., BOUNDARIES: (AS PER SALE DEED NUMBER 8407 DATED 28.09.2022) EAST: LAND OF SELLER, WEST: RAASTA 28.00 FEET WIDE, NORTH: LAND OF SELLER, SOUTH: PLOT OF DESHRAJ.	MR. MIHIR ARORA S/O MR. NARESH KUMAR ARORA
6769	Lucknow	Lucknow	P N ROAD BRANCH	Uttar Pradesh	MR. ABHINAY GUPTA S/O MR. RAJ NARAIN	2. MR. SANDEEP KUMAR VIMAL S/O MR. RAM SVANYAP VIMAL	1. MR. ABHINAY GUPTA S/O MR. RAJ NARAIN ADDRESS: C 6/123, RAJAJIPURAM, TALKATORA, LUCKNOW- 226017, UTTAR PRADESH  1(a). MR. RAJ NARAIN GUPTA S/O LATE MR. AYODHYA PRASAD ADDRESS: C 6/123, RAJAJIPURAM, TALKATORA, LUCKNOW- 226017, UTTAR PRADESH	2. MR. SANDEEP KUMAR VIMAL S/O MR. RAM SVANYAP VIMAL ADDRESS: HOUSE NUMBER 441/129/24, R N BALAGANJ, RASTOGI NAGAR, LUCKNOW, UTTAR PRADESH- 226003 (Guarantor In Account Mr. Abhinay Gupta S/O Mr. Raj Narain & Mr. Raj Narain Gupta S/O Late Mr. Ayodhya Prasad)	311000.00	sub standard	29.08.2023	EQUITABLE MORTGAGE OF EWS RESIDENTIAL HOUSE NUMBER 6/123, SECTOR-6, RAJAJIPURAM YOJANA, LUCKNOW, UTTAR PRADESH, PROPERTY OWNED BY- MR. RAJ NARAIN GUPTA S/O LATE MR. AYODHYA PRASAD, ADMEASURING AREA - 30.15 SQ MTR, BOUNDARIES: EAST: 6/122, WEST: 6/124, NORTH: 6.00 MTR WIDE ROAD, SOUTH: 6/100.	MR. RAJ NARAIN GUPTA S/O LATE MR. AYODHYA PRASAD
6770	Lucknow	Lucknow	Unity College Branch	Uttar Pradesh	MOHD. RAIS & MOHD. BILAL	2. SH. HARENDRA PRASAD S/O SH. NATHUNI PRASAD	1(a). MR. MOHD RAIS S/O SH. ABDUL WAHEED ADDRESS: HOUSE NUMBER- 9, PURANA BARUARA, HUSSAIN BARI, KISHORE GANJ, CAMPPELL ROAD, LUCKNOW, UTTAR PRADESH  ADDRESS: 266/525, BHADEWA, THANA- BAZAAR KHALA, LUCKNOW, UTTAR PRADESH  1(b). MR. MOHD BILAL S/O MOHD RAIS ADDRESS: HOUSE NUMBER- 9, PURANA BARUARA, HUSSAIN BARI, KISHORE GANJ, CAMPPELL ROAD, LUCKNOW, UTTAR PRADESH  ADDRESS: 266/525, BHADEWA, THANA- BAZAAR	2. SH. HARENDRA PRASAD S/O SH. NATHUNI PRASAD ADDRESS: HOUSE NUMBER 368/62 C, LAKDIMANDI, NOORBAGH HATA, LUCKNOW, UTTAR PARDESH (Guarantor In A/C Of Mr. Mohd Rais S/O Sh. Abdul Waheed And Sh. Mohd Bilal S/O Sh. Mohd Rais)	450000.00	sub standard	01.03.2023	EM of Property at H. NO.9, PURANA BARAURA, HUSSAIN BARI, KISHOREGANJ, CAMPPELL ROAD, LUCKNOW, UP, PROPERTY OWNED BY MOHD. RAIS S/O SH. ABDUL WAHEED & MOHD. BILAL S/O MOHD. RAIS, ADMEASURING AREA 1189.00 SQ. FT., BOUNDARIES : NORTH:-RASTA 16 FEET, SOUTH:-OTHER'S PLOT, EAST-OTHER'S HOUSE, WEST:-PART OF H. NO. 9 OF MOHD. ABID.	BY MOHD. RAIS S/O SH. ABDUL WAHEED & MOHD. BILAL S/O MOHD. RAIS

Display of information - Secured assets possessed under the SARFAESI Act, 2002													
Sl no	ZO	RO	BRANCH	STATE	BORROWER NAME	GUARANTOR NAME (WHEREVER APPLICABLE)	REGISTERED ADDRESS OF THE BORROWER	REGISTERED ADDRESS OF THE GUARANTOR(Wherever applicable)	Outstanding Amount ( In Rs)	Asset Classification	Date of Asset Classification	Details of security possessed	Name of the Title Holder of the security possessed
6771	Lucknow	Lucknow	UP State Sugar Corporation	Uttar Pradesh	MR. BIJAY BAHADUR SINGH YADAV S/O MR. PANCHAM SINGH YADAV	NOT APPLICABLE	1. MR. BIJAY BAHADUR SINGH YADAV S/O MR. PANCHAM SINGH YADAV ADDRESS: QUARTER NUMBER 658, G. C. CRPF, BIJNAUR, LUCKNOW- 226002, UTTAR PRADESH  ADDRESS: PLOT OF KHASRA NUMBER 194, VIALLGE- CHANDRAWAL, PARGANA- BIJNAUR, DISTRICT- LUCKNOW, UTTAR PRADESH  1a. MRS. NIRMALA YADAV W/O MR. BIJAY BAHADUR YADAV ADDRESS: QUARTER NUMBER 658, G C CRPF, BIJNAUR, LUCKNOW- 226002, UTTAR PRADESH	NOT APPLICABLE	1357000.00	sub standard	29.08.2023	EM OF RESIDENTIAL LAND AND BUILDING SITUATED ON PLOT OF KHASRA NUMBER 194 KA MIN JUMLA, VILLAGE- CHANDRAWAL, PARAGANA- BIJNOUR, UTTAR PRADESH, PROPERTY OWNED BY: MRS. NIRMALA YADAV W/O MR. BIJAY BAHADUR YADAV, ADMEASURING- 92.936 SQM., BOUNDARIES: EAST: REMAINING LAND OF SELLER, WEST: REMAINING LAND OF SELLER, NORTH: KHET KRISHNA KUMAR, SOUTH: ROAD 18.00 WIDE.	MRS. NIRMALA YADAV W/O MR. BIJAY BAHADUR YADAV
6772	Lucknow	Lucknow	UP State Sugar Corporation	Uttar Pradesh	MR. RAM NIWAS MAURYA S/O MR. RAM DAYAL MAURYA	2.MRS. AMITA MAURYA W/O MR. RAM NIWAS MAURYA	1.MR. RAM NIWAS MAURYA S/O MR. RAM DAYAL MAURYA ADDRESS: HOUSE NUMBER 14/1142, SECTOR- 14, INDIRA NAGAR, LUCKNOW, 226016, UTTAR PRADESH	2.MRS. AMITA MAURYA W/O MR. RAM NIWAS MAURYA ADDRESS: HOUSE NUMBER 14/1142, SECTOR- 14, INDIRA NAGAR, LUCKNOW, 226016, UTTAR PRADESH (Guarantor In The Account Of Mr. Ram Niwas Maurya S/O Mr. Ram Dayal Maurya)	609000.00	sub standard	29.08.2022	EQUITABLE MORTGAGE OF RESIDENTIAL HOUSE NUMBER 14/1142, TYPE- EWS, SECTOR-14, INDIRA NAGAR, LUCKNOW, UTTAR PRADESH, PROPERTY OWNED BY: MR. RAM NIWAS MAURYA S/O MR. RAM DAYAL MAURYA, ADMEASURING- 25.28 SQ MTR., BOUNDARIES: EAST: ROAD, WEST: 14/1137, NORTH: 14/1143, SOUTH: 14/1141.	MR. RAM NIWAS MAURYA S/O MR. RAM DAYAL MAURYA
6773	Lucknow	Lucknow	Ashiyana Lucknow	Uttar Pradesh	1. MR. RAVI PRATAP SINGH S/O MR. DINESH PRATAP SINGH  2. MR. DINESH PRATAP SINGH S/O MR. CHANDRA BHAN SINGH	2. MOHD HAIDER S/O MR. ZULFIQAR HAIDER	1. MR. RAVI PRATAP SINGH S/O MR. DINESH PRATAP SINGH ADDRESS: HOUSE NUMBER C- 2391, BLOCK C, RAJAJIPURAM, LUCKNOW, UTTAR PRADESH- 226017  1(a). MR. DINESH PRATAP SINGH S/O MR. CHANDRA BHAN SINGH ADDRESS: HOUSE NUMBER C- 2391, BLOCK C, RAJAJIPURAM, LUCKNOW, UTTAR PRADESH- 226017	2. MOHD HAIDER S/O MR. ZULFIQAR HAIDER ADDRESS: E-1808, RAJAJIPURAM, LUCKNOW, UTTAR PRADESH- 226017 (Guarantor In Account Of Mr. Ravi Pratap Singh S/O Mr. Dinesh Pratap Singh & Mr. Dinesh Pratap Singh S/O Mr. Chandra Bhan Singh)	1755000.00	sub standard	29.01.2023	EQUITABLE MORTGAGE OF RESIDENTIAL HOUSE NUMBER C- 2391, BLOCK- C, RAJAJIPURAM (0296), LUCKNOW, UTTAR PRADESH, PROPERTY OWNED BY MR. RAVI PRATAP SINGH S/O MR. DINESH PRATAP SINGH, ADMEASURING AREA 59.83 SQ MTR, BOUNDARIES : EAST- HOUSE NUMBER C- 2375, WEST- 6.00 MTR WIDE ROAD, NORTH- HOUSE NUMBER C- 2389, SOUTH- HOUSE NUMBER C- 2393.	MR. RAVI PRATAP SINGH S/O MR. DINESH PRATAP SINGH

Display of information - Secured assets possessed under the SARFAESI Act, 2002													
Sl no	ZO	RO	BRANCH	STATE	BORROWER NAME	GUARANTOR NAME (WHEREVER APPLICABLE)	REGISTERED ADDRESS OF THE BORROWER	REGISTERED ADDRESS OF THE GUARANTOR(Wherever applicable)	Outstanding Amount ( In Rs)	Asset Classification	Date of Asset Classification	Details of security possessed	Name of the Title Holder of the security possessed
6774	Lucknow	Lucknow	Alambagh branch ubi	Uttar Pradesh	M/S GANPATI ENTERPRISES	1. MRS. PINKI RASTOGI W/O MR. ANAND RASTOGI 2. MR. SANDEEP JAIN S/O MR. ALOK JAIN	1. M/S GANPATI ENTERPRISES ADDRESS: SS- 1380, SECTOR- H, ASHIYANA, LUCKNOW- 226012, UTTAR PRADESH  2. MR. ANAND RASTOGI S/O MR. HARISH CHANDRA (Proprietor in account- M/S Ganpati Enterprises) ADDRESS: SS- 1380, SECTOR- H, ASHIYANA, LUCKNOW- 226012, UTTAR PRADESH	1. MRS. PINKI RASTOGI W/O MR. ANAND RASTOGI (Guarantor in account- M/S Ganpati Enterprises) ADDRESS: SS- 1380, SECTOR- H, ASHIYANA, LUCKNOW, UTTAR PRADESH- 226012  2. MR. SANDEEP JAIN S/O MR. ALOK JAIN (Guarantor in account- M/S Ganpati Enterprises) ADDRESS: HOUSE NUMBER 242/109, NARAIN DAS LANE, BIHARI JI MANDIR, YAHİYAGANJ, LUCKNOW- 226003, UTTAR PRADESH	1241000.00	sub standard	30.04.2023	EQUITABLE MORTGAGE OF HOUSE NUMBER S-1380, SECTOR- H, KANPUR ROAD YOJANA, SECTOR- H, WARD- VIDYAWATI DEVI, LUCKNOW, UTTAR PRADESH, ADMEASURING- TOTAL AREA 36.00 SQ MTR, BUILT UP AREA- 23.23 SQ MTR, PROPERTY OWNED BY- MRS PINKI W/O MR. ANAND (MRS. PINKI RASTOGI W/O MR. ANAND RASTOGI), BOUNDARIES: EAST: PLOT NUMBER SS- 1381/H, WEST: PLOT NUMBER SS- 1379/H, NORTH: HOUSE / PLOT SS TYPES, SOUTH: ROAD 3.00 MTR.	MRS PINKI W/O MR. ANAND (MRS. PINKI RASTOGI W/O MR. ANAND RASTOGI)
6775	Lucknow	Lucknow	Ashiyana Lucknow	Uttar Pradesh	Ghanshyam Das	NOT APPLICABLE	1(A) MR. GHANSHYAM YADAV S/O MR. RAM MURTI YADAV ADDRESS: HOUSE NUMBER 5/377, VIKASH KHAND, GOMTI NAGAR, LUCKNOW- 226010 UTTAR PRADESH  ADDRESS: FLAT NUMBER A- 04/04/06, TYPE- A, GROUND FLOOR, GROUND FLOOR IN G+3 BUILDING, SITUATED IN BLOCK- A- 04, ASHRAY- 1, SULABH AWAS, SECTOR- 6, GOMTI NAGAR EXTENSION, WARD- RAFI AHMAD KIDWAI, LUCKNOW, UTTAR PRADESH  1(B) MRS. AMBUJ YADAV W/O MR. GHANSHYAM YADAV	NOT APPLICABLE	381000.00	sub standard	28.09.2023	Em of land and building built on northern part of plot number 116 block b khasra number 59 & 60 situated at village haiwat mau mavaiya ward- ibrahimpur, tehsil & district lucknow property owned by Mr ghanshyam das & mrs santosh admeasuring 111.524 sq mtr boundaries east part of plot number 111, west 25.00 ft wide road, north house on plot 115/1 south house on part of plot number 116 of the vendor	Mr ghanshyam das & mrs santosh
6776	Lucknow	Lucknow	Alambagh branch ubi	Uttar Pradesh	1. MR. SHASHANK JAISWAL S/O MR. SURESH JAISWAL  2. MRS. MADHURI JAISWAL W/O MR. SURESH JAISWAL	NOT APPLICABLE	1. MR. SHASHANK JAISWAL S/O MR. SURESH JAISWAL  2. MRS. MADHURI JAISWAL W/O MR. SURESH JAISWAL  ADDRESS: 563 KA 25, SHYAM NAGAR, ALAMBAGH, LUCKNOW, 226005, UTTAR PRADESH	NOT APPLICABLE	590000.00	Sub Standard	29.01.2023	EQUITABLE MORTGAGE OF LAND AND BUILDING SITAUTED PLOT NUMBER 5, KHASRA NUMBER- 5345A, 536, 538/1, 539, 550 KA MIN JUMLA, MOHALLA- DEVPUR, WARD- KESARI KHEDA, LUCKNOW, UTTAR PRADESH, PROPERTY OWNED BY: MRS. MADHURI JAISWAL W/O MR. SURESH JAISWAL, ADMEASURING- 167.286 SQ MTR, BOUNDARIES: EAST: PLOT NUMBER 4, WEST: PLOT NUMBER 6 THAT HAS BEEN SOLD TO GYANWATI, NORTH: ROAD 22.00 FEET WIDE, SOUTH: PLOT NUMBER 8 SAMITI.	MRS. MADHURI JAISWAL W/O MR. SURESH JAISWAL
6777	LUCKNOW	MEERUT	SHASTRI NAGAR UBI	Uttar Pradesh	DAP INFRA SERVICES	MOHIT SHARMA	B 02 AJANTA COLONY GARH ROAD MEERUT	B 02 AJANTA COLONY GARH ROAD MEERUT	3024245.53	Doubtful	31.03.2021	Residential House	MOHIT SHARMA
6778	LUCKNOW	MEERUT	SHATABDI NAGAR	Uttar Pradesh	RAHUL SHARMA	MR. SANDEEP BHALLA	H NO P 340 E W S PALLAVPURAM PHASE 2 MODIPURAM	H No. MH 30, Pallavpuram Phase 2 Modipuram Meerut, UP- 250110	1670483.00	Doubtful	31.03.2021	Residential House	RAHUL SHARMA S/O SATENDRA SHARMA

Display of information - Secured assets possessed under the SARFAESI Act, 2002													
Sl no	ZO	RO	BRANCH	STATE	BORROWER NAME	GUARANTOR NAME (WHEREVER APPLICABLE)	REGISTERED ADDRESS OF THE BORROWER	REGISTERED ADDRESS OF THE GUARANTOR(Wherever applicable)	Outstanding Amount ( In Rs)	Asset Classification	Date of Asset Classification	Details of security possessed	Name of the Title Holder of the security possessed
6779	LUCKNOW	MEERUT	AMROHA	Uttar Pradesh	AMIT SAINI	MRS RANI DEVI URF URMILA W/O LAT. KHOOB SINGH	MOHALLA BHADAWALA JOYA ROAD AMROHA,AMROHA DISTT J P NAGAR	C/O RAMESH CHANDRA GUPTA MOHALLA KOT AMROHA JYOTIBA PHULE NAGAR PIN 224221	275036.00	Doubtful	30-06-2013	Residential House	MRS RANI DEVI URF URMILA W/O LAT. KHOOB SINGH
6780	LUCKNOW	MEERUT	BUDH BAZAR MORADABAD	Uttar Pradesh	ANKUR ARVIND	NOT APPLICABLE	ARVIND KUMAR GUPTA YASH INDI HOUSE D 49 SEC 3 NEW MORADABAD	NOT APPLICABLE	521000.00	SUB STANDARD	17-01-2024	Residential House	ARVIND KUMAR
6781	LUCKNOW	MEERUT	Bulandshahar (ECB)	Uttar Pradesh	Avantika	Smt Savitri Devi W/o late sansar pal	OPPOSITE HANUMAN MANDIR CHOWK BAZAR BULANDSHEHAR up	House No-489/2 Mohalla SATHA , Bulandshahr District Bulandshahr UP 203001	2060728.00	Doubtful	28-09-2018	Residential House	Smt Savitri Devi W/o late sansar pal
6782	LUCKNOW	MEERUT	DELHI ROAD , MEERUT	Uttar Pradesh	SURAJ MUKHI YADAV & LALIT YADA	No Guarantor	813/1-MADHAV PURAM MEERUT up	NA	1057000.00	SUB STANDARD	29-01-2024	Residential House	SURAJ MUKHI YADAV
6783	LUCKNOW	MEERUT	DELHI ROAD EAB	Uttar Pradesh	VIKAS BANGA	Prem Shankar s/o Bal Kishan	SO ATAM PARKASH BANGA PRINCE COLONY LOCO SHED CHANDRA NAGAR	8-B, Krishan Colony, Chandra Nagar, Moradabad 244001	1173000.00	Doubtful	15-08-2021	Residential House	Vikas banga s/o Sh. Atam Prakash
6784	LUCKNOW	MEERUT	DELHI ROAD MORADABAD	Uttar Pradesh	RAHUL ENTERPRISES	SURAJ NARAYAN TIWARI	PAL NAGAR DELHI ROAD MORADABAD	4A 141 BUDDHI VIHAR AWAS VIKAS MAJHOLA MORADABAD	1999956.67	SUB STANDARD	28-12-2023	Plot	RAHUL TIWARI
6785	LUCKNOW	MEERUT	DELHI ROAD MORADABAD	Uttar Pradesh	SURAJ KUMAR & Anju Gupta	SONU KUMAR SO GANESH GUPTA	CHAAU KI BASTI LINE PAR LINE PAR MORADABAD	SAHAR SARAIN LINEPAR MORADABAD	1958000.00	Doubtful	30-04-2021	Residential House	SURAJ KUMAR AND MRS ANJU GUPTA
6786	LUCKNOW	MEERUT	DELHI ROAD MORADABAD	Uttar Pradesh	WASEEM KHAN	No Guarantor	GALI NO 3 RAHAMAT NAGAR MORADABAD	NA	1812415.00	Doubtful	29-05-2022	Residential House	WASEEM KHAN SO BADLOO KHAN
6787	LUCKNOW	MEERUT	DELHI ROAD MORADABAD	Uttar Pradesh	CHANCHAL VILTORIA	KAPIL VILTORIA SO KAMAL KISHORE	BEHIND CHIRAG NURSING HOME DANG MORADABAD	BANK COLONY SHAHPUR TIGRI MORADABAD	1789621.00	Doubtful	29-01-2019	Residential House	CHANCHAL VILTORIA
6788	LUCKNOW	MEERUT	DELHI ROAD MORADABAD EAB	Uttar Pradesh	KRISHAN MURARI MISHRA & Geeta Sharma	Dharam Prakash s/o Bhoodutt Sharma	S/O SHANKAR MISHRA 311 SURYA NAGAR LINEPAR	108, Surya Nagar, Line par, Moradabad-244001	1062000.00	SUB STANDARD	27-07-2023	Residential House	Mrs. Geeta Sharma w/o Krishan Murari Mishra
6789	LUCKNOW	MEERUT	DELHI ROAD MORADABAD UBI	Uttar Pradesh	P S ENTERPRISES	No Guarantor	KASHIRAM NAGAR SIRKOI BHOOD NEAR POLICE CHOWKI MORADABAD	NA	1626000.00	Doubtful	01-04-2019	Plot	ANIL KUMAR SO VEER PAL SINGH
6790	LUCKNOW	MEERUT	DELHI ROAD MORADABAD UBI	Uttar Pradesh	RAJIV VERMA SO NANHE LAL & MRS KANTI DEVI	BHARAT VERMA	NEAR SHREENATH DHARAMSHALA SURYA NAGAR LINE PAR MORADABAD	SURYA NAGAR LINE PAR MORADABAD	883267.29	Doubtful	28-09-2019	Residential House	MRS KANTI DEVI
6791	LUCKNOW	MEERUT	DELHI ROAD MORADABAD UBI	Uttar Pradesh	KISAN COLD STORE AND ICE	JAVED HUSSAIN S/O AKIR HUSSAIN	VILLAGE GRAM SULTANPUR BUJURG CHAUDHARY SARAI SAMBHAL	MMIG 122 AZXAD NAGAR SAMBHAL ROAD MORADABAD	36783000.00	Doubtful	28-06-2021	Commercial	SHANOOOR AND SHAHWAZ ALAM SON OF MOHD MASHKOOOR
6792	LUCKNOW	MEERUT	DHANUPURA	Uttar Pradesh	SANJAY SHARMA & USHA Sharma	Harshit Tyagi S/O Shri Rajeev Kumar Tyagi	NEAR SANJEEV TYAGI DERY,LINEPAR SURYA NAGAR MORADABAD	R/O C-460, R. I. Compound, Civil lines, Moradabad, Dist Moradabad	431000.00	SUB STANDARD	28-01-2024	Residential House	Usha Sharma
6793	LUCKNOW	MEERUT	DHANUPURA	Uttar Pradesh	ANUJ KUMAR SHARMA & Mamta Sharma	PRASHANT MATHUR S/O NARESH CHANDRA MATHUR	SO SHRAVAN KUMAR SHARMA HNO 270 AAJAD NAGA CIVIL LINE RAILWAY COLONY MORADABAD	H. NO. 259 ALAKHANANDA COLONY, KHUSHALPUR MORADABAD UP 244001	2041054.60	Doubtful	31-01-2020	Residential House	Mrs. Mamta Sharma W/O Shri Anuj Kumar Sharma and MR. Anuj Kumar Sharma
6794	LUCKNOW	MEERUT	DHANUPURA	Uttar Pradesh	VEER SINGH	Lokesh Singh S/O Shri Puran Singh	S/O: RAM CHANDRA,260 NEAR SAI MANDIR,SRINAGAR COLONY KUNDAN PUR	Putlighar Road, Linepar, Moradabad, Dist Moradabad U.P. 244001.	489605.00	Doubtful	11-03-2019	Residential House	Veer Singh
6795	LUCKNOW	MEERUT	DHANUPURA	Uttar Pradesh	NEETU	Mr. Mahadevan S/O Mr. Ramlingam	W/O ANIL KUMAR T-77 E RAILWAY COLONY	Near Railway Hospital, Railway Colony, Kapoor company, Moradabad, Dist Moradabad U.P. 244001.	1947286.00	Doubtful	15-10-2019	Residential House	Neetu



Display of information - Secured assets possessed under the SARFAESI Act, 2002													
Sl no	ZO	RO	BRANCH	STATE	BORROWER NAME	GUARANTOR NAME (WHEREVER APPLICABLE)	REGISTERED ADDRESS OF THE BORROWER	REGISTERED ADDRESS OF THE GUARANTOR(Wherever applicable)	Outstanding Amount ( In Rs)	Asset Classification	Date of Asset Classification	Details of security possessed	Name of the Title Holder of the security possessed
6796	LUCKNOW	MEERUT	DHANUPURA	Uttar Pradesh	Mohd. Tanzil	MRS. BADRUL NISHA W/O MOHD. MOBIN	S/O MOHAMMAD MOBIN SAINIYO WALI GALI,KATRA BANSHIDHAR MORADABAD	66 GRAM CHANDNAGAR POST CHANDNAGAR, RAJABPUR, AMROHA UP 244001	463215.00	Doubtful	11-03-2019	Residential House	MRS. BADRUL NISHA W/O MOHD. MOBIN
6797	LUCKNOW	MEERUT	EAB MORADABAD	Uttar Pradesh	CHANDRA ELECTRICALS	NOT APPLICABLE	SINGH BHAWAN CHOWK TARI KHANA MORADABAD MBD	NOT APPLICABLE	802000.00	Doubtful	23-10-2022		#N/A
6798	LUCKNOW	MEERUT	ECB SHASTRI NAGAR	Uttar Pradesh	UMESH GOSWAMI	No Guarantor	SO NATHU SINGH K 1260 SHASTRI NAGAR MEERUT	NA	3735000.00	Doubtful	26.04.2022, 30.06.2021	Residential House	Umesh Goswami
6799	LUCKNOW	MEERUT	GAGAOL	Uttar Pradesh	GOVIND FERTILIZER	Smt. ANURADHA RANI W/O JYOTI PRASAD	NISHANT KASHYAP SECTOR 6 AC 126 1 SHIV SHAKTI APARTMENT DISTRICT MEERUT	SECTOR 6 126/1 SHIV SHAKTI NAGAR DISTRICT MEERUT UTTAR PRADESH-250002	1338000.00	SUB STANDARD	28-01-2024	Residential cum Commercial Property	Smt. ANURADHA RANI
6800	LUCKNOW	MEERUT	GAJRAULA	Uttar Pradesh	MUKESH KUMAR	No Guarantor	MOH,AVANTIKA NAGAR BASTI,GAJRAULA AMROHA	NA	587000.00	SUB STANDARD	13-01-2024	Residential House	MUKESH KUMAR
6801	LUCKNOW	MEERUT	GAJRAULA	Uttar Pradesh	MAHALAXMI SHOE CENTRE	ANURAG BANSAL & HARIOM BANSAL	AVANTIKA,MARKET MOH JALAL,NAGAR Gajraula	AVANTIKA MARKET BASTI ROAD, GAJRAULA	699000.00	SUB STANDARD	29-09-2023	Open Plot	ANURAG BANSAL
6802	LUCKNOW	MEERUT	GAJRAULA	Uttar Pradesh	MANOJ YADAV SO RASHIPAL	No Guarantor	22,MO VASANT BIHAR GAJRAULA up	NA	756000.00	Doubtful	02-04-2021	Residential House	MANOJ YADAV
6803	LUCKNOW	MEERUT	GAJRAULA	Uttar Pradesh	PRINCE SOLUTIONS	FAYYUM ALI & NAWAB ALI	OPP PUNJAB NATIONAL BANK SUPER MARKET GAJRAULA J P NAGAR JYOTIBA PHULE NAGAR	BUDH BAZAR, NEAR JAI BHARAT INTER COLLEGE, GAJRAULA	1015000.00	Doubtful	15-11-2017	Residential House	FAYYUM ALI
6804	LUCKNOW	MEERUT	GAJRAULA	Uttar Pradesh	MOHD NASEEM	ZAFAR ALI	MOH SULTAN NAGAR GAJRAULA NAWADA MARG GAJRAULA AMROHA	SULTAN NAGAR, NAVADA ROAD, GAJRAULA	1268000.00	Doubtful	20-03-2022	Residential House	MOHD NASEENM
6805	LUCKNOW	MEERUT	GAJRAULA	Uttar Pradesh	UMESH YADAV & Singaro Devi	No Guarantor	JUBILANT LIFE SCIENCE LTD GAJRAULA DHANAURA AMROHA UP	NA	566000.00	Doubtful	07-04-2021	Residential House	Singaro Devi
6806	LUCKNOW	MEERUT	GAJRAULA	Uttar Pradesh	AASH TRADERS PROP MOHD AL	SHAHANA W/O ALIMUL ISLAM	VILL SHAHPUR KKALAN TEH HASANPUR JYOTIBA PHULE NAGAR AMROHA	VILL SHAHPUR KKALAN TEH HASANPUR JYOTIBA PHULE NAGAR AMROHA	1549615.05	Doubtful	29-07-2016	Residential Building	SHAHANA W/O ALIMUL ISLAM
6807	LUCKNOW	MEERUT	GAJRAULA	Uttar Pradesh	ANSH PLASTIC	POOJA ARORA	JYOTIBA PHULE NAGAR AMROHA	MOH KOT, OPP. CENTRAL BANK AMROHA	3498240.64	Doubtful	31-03-2019	Factory land & building	DEEPAK ARORA
6808	LUCKNOW	MEERUT	GAJRAULA	Uttar Pradesh	DHANAURA FILLING AND SERV	ABHISHEK AGARWAL S/O VIJAY KUMAR AGARWAL, SUSHMA AGARWAL W/O VIJAY KUMAR AGRAWAL, MONIKA AGARWAL W/O ABHISHEK AGARWAL	DHANAURA TEHSIL DHANAURA AMROHA	MOH SOCIETY, DHANAURA, DISTT AMROHA	6992000.00	Doubtful	02-10-2022	Residential/ Commercial property	ABHISHEK AGARWAL AND SUSHMA AGARWAL. 2. MONIKA AGRWAL
6809	LUCKNOW	MEERUT	GAJRAULA	Uttar Pradesh	VINOD KUMAR YADAV SO SURE	NOT APPLICABLE	22,JUBILANT LIFE SCIENCE GAJRAULA UP	NOT APPLICABLE	1465000.00	Doubtful	26-09-2022	Residential House	#N/A
6810	LUCKNOW	MEERUT	GARH ROAD	Uttar Pradesh	RAHUL RASTOGI	SAURABH RASTOGI	NEAR TAVR JAGRITI VIHAR meerut	H NO 477/5 SECTOR 5, JAGRITI VIHAR	354000.00	SUB STANDARD	16-01-2024	Shop	RAHUL RASTOGI
6811	LUCKNOW	MEERUT	GARH ROAD	Uttar Pradesh	DIVESH KATARIA	No Guarantor	CO SAPANA PAREEK PLOT NO 13 NANGAL SUSAWATAN NARADPURA ROAD NEAR HATHI GAON AMER JAIPUR	NA	3735536.70	Doubtful		Residential House	DIVESH KATARIA
6812	LUCKNOW	MEERUT	GARH ROAD	Uttar Pradesh	GOPAL KUMAR	Sunny Pal S/o Sohan Pal	SOHAN PAL F 664 GANGANAGAR MAWANA ROAD MEERUT	F 664 GANGANAGAR MAWANA ROAD MEERUT	965035.45	Doubtful	20-11-2022	Residential House	GOPAL KUMAR
6813	LUCKNOW	MEERUT	GARH ROAD	Uttar Pradesh	RAJKUMAR	Gajendra	339/8 SHASTRI NAGAR MEERUT UP	339/8 SHASTRI NAGAR MEERUT UP	424136.95	SUB STANDARD	19-06-2023	Residential House	Raj Kumar

Display of information - Secured assets possessed under the SARFAESI Act, 2002													
Sl no	ZO	RO	BRANCH	STATE	BORROWER NAME	GUARANTOR NAME (WHEREVER APPLICABLE)	REGISTERED ADDRESS OF THE BORROWER	REGISTERED ADDRESS OF THE GUARANTOR(Wherever applicable)	Outstanding Amount ( In Rs)	Asset Classification	Date of Asset Classification	Details of security possessed	Name of the Title Holder of the security possessed
6814	LUCKNOW	MEERUT	GARH ROAD eAB	Uttar Pradesh	M/s VARDE INFRATECH Pvt. Ltd.	VIPIIN KUMAR	608 MAJOR HARISH CHAND APARTMENT ROORKEE ROAD Meerut up	240 TEHSIL ROAD CHOUPALA GARHMUKTESHPUR	10335933.00	Doubtful	20.05.2019	Open land	M/s VARDE INFRATECH Pvt. Ltd.
6815	LUCKNOW	MEERUT	GOKULDAS ROAD MORADABAD	Uttar Pradesh	MOHD FAIZAN AND CO	Mrs. Faheem Jahan W/o Liyakat Husain, Liyaqat husain S/O Pachua husain HAZI	NEAR MASJID MAHAL SARAI LAL BAGH MORADABAD	NEAR MASJID MAHAL SARAI LAL BAGH MORADABAD	985914.76	Doubtful	27-09-2022	residential house	Mrs. Faheem Jahan W/o Liyakat Husain
6816	LUCKNOW	MEERUT	GOKULDAS ROAD MORADABAD	Uttar Pradesh	MOHD LAIQ SO SHABBIR HUSA	Mohd Zubair S/O Mohd Rais	MOHALLA NAWABPURA BUDIYA BAGH MORADABAD UP	Chattewali Gali kuncha sheikh bachai Moradabad	585102.00	Doubtful	29-06-2018	Residential house	MOHD LAIQ S/O SHABBIR HUSSAIN
6817	LUCKNOW	MEERUT	GOKULDAS ROAD MORADABAD	Uttar Pradesh	SHAHZADE S/O HAFIJULLA	Ms Mahroon nisha W/O Late Shahzade, Mr Shahzad S/O Late Shehzade	GALI NO 9 ANDAY WALAN CHOWKI HASAN KHAN	GALI NO 9 ANDAY WALAN CHOWKI HASAN KHAN	489006.24	Doubtful	29-06-2018	residential house	Ms Mahroon nisha W/O Late Shahzade, Mr Shahzad S/O Late Shehzade
6818	LUCKNOW	MEERUT	GOKULDAS ROAD MORADABAD	Uttar Pradesh	MANOJ KR SINGH BIHARILA	Qamaruddin S/o Azeezuddin	BARWALA MAZARA POST OFFICE BHINSIYA	BARWALA MAZARA POST OFFICE BHAINSIIA	385103.00	Doubtful	17-05-2010	Residential house	MANOJ KR SINGH S/O BIHARI LAL
6819	LUCKNOW	MEERUT	GOKULDAS ROAD MORADABAD	Uttar Pradesh	MOHD HAFEEZ MOHD KADIM	Zaheeruddin S/O Azeeuiddin	BARWAL MAZARA P O BHENSIA	BARWALA MAZARA POST OFFICE BHAINSIIA	912000.00	Doubtful	17-05-2010	Residential house	MOHD HAFEEZ S/O MOHD KADIM
6820	LUCKNOW	MEERUT	GOKULDAS ROAD MORADABAD	Uttar Pradesh	TALIB ALI SO GAJAN FAR AL	Ansar S/O Nisar Ahmad	VENUS INDIA WALI GALI , MEENA NAGAR BEHIND ABID MARKET ,SIR SAYYAD NAGAR	MEENA NAGAR KARULA MORADABAD	423628.00	Doubtful	29-05-2018	Residential house	TALIB ALI S/O GAJAN FAR ALI
6821	LUCKNOW	MEERUT	HAPUR	Uttar Pradesh	GIREESH KUMAR KANSAL S/O	MANJU KANSAL W/O SH GIRISH KUMAR	H NO W 31/726 KRISHNA NAGAR HAPUR UP H NO W 31/726 KRISHNA NAGAR HAPUR UP	H NO W 31/726 KRISHNA NAGAR HAPUR UP	2562550.70	Doubtful	30-11-2020	Residential House	GIREESH KUMAR KANSAL S/O
6822	LUCKNOW	MEERUT	HAPUR	Uttar Pradesh	RAHUL SHARMA SO HARI SHAR	HEMWATI W/O HARI KUMAR SHARMA	H NO 402/41 MOHALLA KOTHI SADAK ALI SWARG ASHRAM ROAD FOOTI LINE RAJ NAGAR HAPUR	H NO 402/41 KOTHI SADAK ALI SWARG ASHRAM ROAD FOOTI LINE RAJ NAGAR HAPUR	1329006.13	Doubtful	01-09-2019	Residential House	HEMWATI W/O HARI KUMAR SHARMA
6823	LUCKNOW	MEERUT	HAPUR	Uttar Pradesh	CHANDAR PAL SO SHISH PAL	BABLI WO CHANDAR PAL	MURADPUR PATNA HAPUR MURADPUR PATNA HAPUR	HOUSE NO 237 MURADPUR PATNA	3235973.00	Doubtful	28-09-2019	Residential House	BABLI WO CHANDAR PAL
6824	LUCKNOW	MEERUT	HAPUR	Uttar Pradesh	PRAVEEN KUMAR SIROHI	No Guarantor	S/O: DILAWAR SINGH,D:HOUSE NO-200 ,BANBOI ,KARIM NAGAR BANBOI,BULANDSHSHR	NA	554000.00	SUB STANDARD	01-04-2023	Residential House	PRAVEEN KUMAR SIROHI
6825	LUCKNOW	MEERUT	HAPUR	Uttar Pradesh	SEEMA TYAGI W/O AMAN TYAGI	AMAN TYAGI S/O MOOL SHANKAR TYAGI	A-851 SANJAY VIHAR AVAS VIKAS MEERUT ROAD HAPUR	A-851 SANJAY VIHAR AVAS VIKAS MEERUT ROAD HAPUR	4518693.85	SUB STANDARD	01-05-2023	Residential House	SEEMA TYAGI W/O AMAN TYAGI
6826	LUCKNOW	MEERUT	HAPUR	Uttar Pradesh	AL BOTHERS	MOHD UMAR DARAJ KURESHI	1271 KOTLAMEWATIYAN HAPUR UTTAR PRADESH 245101	KOTLA MEWATIYAN 3 1271 HAPUR UTTAR PRADESH 245101	2369674.10	Doubtful	01-05-2021	Residential House	MOHD UMAR DARAJ KURESHI
6827	LUCKNOW	MEERUT	HAPUR ECB	Uttar Pradesh	SCRAP TRADING BAZAAR	MADHU GUPTA	W 13/3317 RAMGARHI,DELHI ROAD	HOUSE NO W 13/3317 RAMGARHI, DELHI ROAD,HAPUR	995008.32	NPA	21-02-2023	Residential House	MADHU GUPTA
6828	LUCKNOW	MEERUT	HAPUR UBI	Uttar Pradesh	BHEEM SINGH SO DHAN SINGH	no guarantor	H NO 2013 OLD BHEEM NAGAR GARH ROAD HAPUR	NA	1025000.00	Doubtful	29-11-2019	Residential House	BHEEM SAIN S/O DHAN SINGH
6829	LUCKNOW	MEERUT	HAPUR UBI	Uttar Pradesh	HARI OM S/O DAYA SHANKAR	SEEMA W/O DAYA SHANKAR	315 CHAKARSAINPUR BABUGARH HAPUR DISTT HAPUR	101 CHAKRASAINPUR BABUGARH	1892000.00	Doubtful	01-04-2019	Residential House	SEEMA DEVI W/O DAYA SHANKAR
6830	LUCKNOW	MEERUT	HAPUR UBI	Uttar Pradesh	AJAY SINGH	KAMLESH WO KALURAM SINGH	H.NO.14/20 SUBHASH NAGAR CITY & DISTT HAPUR,HAPUR	H NO 14/20 SUBHASH NAGAR SHYAMPUR	1600000.00	Doubtful	28-02-2020	Residential House	KAMLESH WO KALURAM SINGH
6831	LUCKNOW	MEERUT	HAPUR UBI	Uttar Pradesh	HARENDRA SINGH SO VED RAM	SHEELA WO VED RAM SINGH	H.NO. 54 KANHAIYA PURA GARH ROAD DISTRICT HAPUR	H.NO.54 KANHAIYA PURA	1361000.00	Doubtful	29-01-2020	Residential House	SHEELA WO VED RAM SINGH
6832	LUCKNOW	MEERUT	HAPUR UBI	Uttar Pradesh	JHABBOMAL JAYANTI PRASHAD	No Guarantor	CHANDI ROAD HAPUR GHAZIABAD	NA	3479791.66	Doubtful	12-12-2020	Residential House	JHABBOMAL JAYANTI PRASHAD
6833	LUCKNOW	MEERUT	HAPUR UBI	Uttar Pradesh	HARISH KUMAR	JAGAT SINGH SO SUKHDEV SINGH	H NO 1555 LAJJAPURI DISTRICT HAPUR	1555/4A LAJJAPURI CHAMRI ROAD	1524000.00	Doubtful	30-04-2020	Residential House	JAGAT SINGH SO SUKHDEV SINGH

Display of information - Secured assets possessed under the SARFAESI Act, 2002													
Sl no	ZO	RO	BRANCH	STATE	BORROWER NAME	GUARANTOR NAME (WHEREVER APPLICABLE)	REGISTERED ADDRESS OF THE BORROWER	REGISTERED ADDRESS OF THE GUARANTOR(Wherever applicable)	Outstanding Amount ( In Rs)	Asset Classification	Date of Asset Classification	Details of security possessed	Name of the Title Holder of the security possessed
6834	LUCKNOW	MEERUT	HAPUR UBI	Uttar Pradesh	RAHUL KUMAR	SARITA SAGAR WO RAHUL KUMAR	HOUSE NO 2001 HARJASPURA GARH ROAD	H NO 2009 HARJASPURA HAPUR	1166817.59	Doubtful	01-01-2019	Residential House	SARITA SAGAR WO RAHUL KUMAR
6835	LUCKNOW	MEERUT	HAPUR UBI	Uttar Pradesh	MANAN TRADING COMPANY	No Guarantor	KAVI NAGAR NEAR BHARAT GAS OFFICE GARH ROAD HAPUR DISTT. PANCHSHEEL NAGAR	NA	4048000.00	Doubtful	01-03-2021	Residential House	MANAN TRADING COMPANY
6836	LUCKNOW	MEERUT	HAPUR UBI	Uttar Pradesh	SANWARIYA TILES AND SANIT	VINOD KUMAR S/O SH. RAM PRASAD	GARH ROAD NEAR SAKET COLONY HAPUR DISTRICT HAPUR	H NO 534 NAI ABADI KHAI HAPUR	1758374.80	Doubtful	01-03-2021	Residential House	VINOD KUMAR S/O SH. RAM PRASAD
6837	LUCKNOW	MEERUT	HAPUR UBI	Uttar Pradesh	IKRAMUDDIN	No Guarantor	H NO 1693 SHIVDAYAL PURA GALI NO 1 HAPUR DISTT HAPUR	NA	1324000.00	Doubtful	28-09-2021	Residential House	IKRAMUDDIN
6838	LUCKNOW	MEERUT	HAPUR UBI	Uttar Pradesh	SHUBHAM KANSAL SO VIPIN K	No Guarantor	585 GALI NO. 2 DEVLOK COLONY HAPUR 585 GALI NO. 2 DEVLOK COLONY HAPUR	NA	3093057.46	Doubtful	31-03-2022	Residential House	SHUBHAM KANSAL SO VIPIN K
6839	LUCKNOW	MEERUT	HAPUR UBI	Uttar Pradesh	MOHD IRFAN	No Guarantor	HNO- 1693 SHIV DAYAL PURA SHIV DAYAL PURA HAPUR,HAPUR	NA	1051000.00	Doubtful	01-05-2021	Residential House	MOHD IRFAN
6840	LUCKNOW	MEERUT	HAPUR UBI	Uttar Pradesh	MOHAMMAD AKIB	MOHD ASHFAQ SO MOHD SHAFEEQ	419 MAHESHWARI GANJ HAPUR DISTT HAPUR 245101	OUSE NO 419 MAHESHWARI GANJ 2	1774375.81	NPA	27-02-2023	Residential House	MOHAMMAD AKIB
6841	LUCKNOW	MEERUT	KHURJA	Uttar Pradesh	RAGHAV TILES UDYOG PRO YO	NO GUARANTOR	VILL BADHA PO KALENA KHURJA DISTT BULANDSHAHAHAR	NA	1779566.56	Doubtful	31-07-2019	Residential House	RAGHAV
6842	LUCKNOW	MEERUT	KHURJA	Uttar Pradesh	BLUE DIAMOND CRAFT	SHAHJHAN	97,KHURJA BAHAR CHUNGI,NAHAR CHUNGI bulandsher	HOUSE NO.72 KUMHARO WALI GALI SALAMAHAKAN	4074000.00	SUB STANDARD	25-10-2023	Residential House	SHAHJHAN
6843	LUCKNOW	MEERUT	KHURJA	Uttar Pradesh	AKHIL KUMAR GUPTA SO SH	NO GUARANTOR	KUCHA MITTAR SEN PURANA BAZAR KHURJADISTT BULANDFSHAHR	NA	1444651.25	Doubtful	28-09-2019	RESIDENTIAL/COMMERCIAL	AKHIL
6844	LUCKNOW	MEERUT	KHURJA	Uttar Pradesh	VIJAY KUMAR GUPTA SO UDAI	NO GUARANTOR	H NO 1602 BURJ USMAN KHAN AHIR PARA KHURJA DISTT BULANDSHAHAHAR	NA	971650.09	Doubtful	01-04-2019	Residential House	VIJAY
6845	LUCKNOW	MEERUT	KHURJA	Uttar Pradesh	KUNWAR PAL SINGH S/O KHAJ	NO GUARANTOR	N/21 TEACHER COLONEY PHONE NO.120 2745354 ,2746668	NA	474812.00	Doubtful	15-03-2008	Residential House	KUNWAR PAL SINGH
6846	LUCKNOW	MEERUT	KHURJA	Uttar Pradesh	MAAZ MURGA MANDI	NO GUARANTOR	MUNDA KHERA CROSSING GT ROAD KHURJA DISTT BULANDSHAHAHAR	NA	2532000.00	Doubtful	30-06-2019	RESIDENTIAL/COMMERCIAL	MAAZ
6847	LUCKNOW	MEERUT	KHURJA	Uttar Pradesh	PRADEEP KUMAR	NO GUARANTOR	MORARI NAGAR KHURJA DISTT BULANDSHAHAHAR	NA	1316549.07	SUB STANDARD	01-05-2023	Residential House	PRADEEP KUMAR
6848	LUCKNOW	MEERUT	KHURJA	Uttar Pradesh	YOGESH GARG	DIVYA GARG	S/O INDER MOHAN GARG 284 PEER WALI GALI VIKAS NAGAR KHURJA	H NO 284 VIKAS NAGAR PEERWALI GALI	1517260.00	Doubtful	11-03-2021	Residential House	DIVYA GARG
6849	LUCKNOW	MEERUT	KHURJA	Uttar Pradesh	AL SAIF ENTERPRISES	ISLAM PAHLWAN	C/O MOHD ISLAM H NO 16 TARINAN ROAD CHOHAтта KHURJA BULANDSHAHR	16 TARINAN ROAD CHAUHATTA KHURJA BULANDSHAHR	1849729.85	Doubtful	30-04-2022	RESIDENTIAL/COMMERCIAL	ISLAM PAHLWAN
6850	LUCKNOW	MEERUT	KHURJA	Uttar Pradesh	MOUNA ENTERPRISES	MOHD RAIS	H NO 135 MOHALLA SEKHPEN TEH KHURJA BULANDSAHAR	216 MOHALLA SEKHPEN	2504000.00	Doubtful	03-09-2022	Residential House	#N/A
6851	LUCKNOW	MEERUT	MAWANA	Uttar Pradesh	RISHU GOYAL	ACHIN GOYAL SO SANJAY KUMAR GOYAL	43 /A CHETANYAPURAM GANDHI ASHRAM MEERUT	43 /A CHETANYAPURAM GANDHI ASHRAM MEERUT	505499.00	SUB STANDARD	28-12-2023	Godown	ACHIN GOYAL SO SANJAY KUMAR GOYAL
6852	LUCKNOW	MEERUT	MAWANA	Uttar Pradesh	S K ENTERPRISES	No Guarantor	85 AZAD,CLOTH MARKET LAL KURTI,MEERUTKURTI	NA	1402400.38	SUB STANDARD	03-11-2023	Residential Property	SAMAR JAHAN WO MOHD CHAND QURESHI

Display of information - Secured assets possessed under the SARFAESI Act, 2002													
Sl no	ZO	RO	BRANCH	STATE	BORROWER NAME	GUARANTOR NAME (WHEREVER APPLICABLE)	REGISTERED ADDRESS OF THE BORROWER	REGISTERED ADDRESS OF THE GUARANTOR(Wherever applicable)	Outstanding Amount ( In Rs)	Asset Classification	Date of Asset Classification	Details of security possessed	Name of the Title Holder of the security possessed
6853	LUCKNOW	MEERUT	Mawana	Uttar Pradesh	Mahak Resorts	SURESH NAGAR SO MAHAK CHAND 2. SANJU NAGAR WO SURESH NAGAR 3.MAHAK CHAND SO JAI LAL 4. ANANGPAL SO MAHAK CHAND	HNO 119 VILL CHJHUCHAI POST GASSUPUR HNO119 VILL CHJHUCHAI POST GASSUPUR	HNO 119 VILL CHJHUCHAI POST GASSUPUR	5941402.00	Doubtful	30.09.12	Bounded Plot	SURESH KUMAR SO MAHAK CHAND AND SANJU WO SURESH KUMAR
6854	LUCKNOW	MEERUT	MAWANA	Uttar Pradesh	SANJEEV KUMAR & Prabha rastogi	VIPIN KUMAR GARG SO ISHWARI PRASAD GARG	HNO=2094 MOH MUNNALAL NEAR SANJEEV ELECTRONIC SHOWROOM MAWANA	H NO 801 KABLI GATE HASTINAPUR ROAD MAWANA MEERUT UP 250401	1500000.00	Doubtful	31.03.2019	Residential Property	SANJEEV KUMAR & Prabha rastogi
6855	LUCKNOW	MEERUT	MEERUT CANNT	Uttar Pradesh	MAHESH KUMAR	Ajay Verma	2053/32 INDRA NAGAR,GALI NO 4,MASTER COLONY BRAHMPURI MEERUT.,MEERUT	H. No. 70 Gali No. 1, Subhash nagar,Meerut-250002	499766.36	Doubtful	29.05.2022	Residential House	Mahesh Kumar
6856	LUCKNOW	MEERUT	MEERUT CANTT	Uttar Pradesh	Manoj Kumar Sharma	Priti Sharma and Mohan Sharma	H.NO-107/108 CHAHMEMRAN MEERUT MEERUT UTTAR PRADESH	Priti Sharma : H No. 107/108 Chahmemran,Meerut & Mohan Sharma : H No. 1470 Near Brahmpuri Bal Academy,Brahampuri,m eerut	666296.76	Doubtful	31.05.18	Residential House	priti sharma wo manoj kumar sharma
6857	LUCKNOW	MEERUT	MEERUT CANTT	Uttar Pradesh	MASCOT ENTERPRISES	Bala yadav w/o Lt. Gajraj Yadav	148 SHASTRI COLONY KANKER KHERA UTTAR PRADESH 250001	H.No. 148/1 Shastri Colony Kankerkhhera,Meerut-250001	4034415.38	Doubtful	23.06.2021	Residential House	Bala yadav w/o Lt. Gajraj Yadav
6858	LUCKNOW	MEERUT	MEERUT eAB	Uttar Pradesh	M/s Bahurani Sarees	RACHNA YADAV	B-61,SHOP NO 3 SHALIMAR GARDEN, EXT. II SAHIBABAD	/O NIRAJ YADAV 3/9 FIRST FLOOR MIG 102,EC -2,RAJENDRA NAGAR,SAHIBABAD	2657716.76	Doubtful	30.03.2018	RESIDENTIAL/COMMERCIAL	Mrs Rachna Yadav W/O NEERAJ YADAV
6859	LUCKNOW	MEERUT	MEERUT eAB	Uttar Pradesh	M/S Janak Enterprises	RAJENDER KUMAR SHARMA	JANAK ENTERPRISES,135/2 KASAMPUR, KANKERKHERA MEERUT CANTT	194/46 CHANDRAGUPT PURI SADAR BAZAR CANTT	970538.00	Doubtful	29-08-2019	Residential House	RAJENDER KUMAR SHARMA
6860	LUCKNOW	MEERUT	MEERUT eAB	Uttar Pradesh	M/s Kisan Agro	Mr. Taiyab Ali S/o Hasan Ali	C/O SHAAKIR MALIK GALI NO 2 ASIYANA COLONY	3326, Shyam Nagar Meerut.	1757906.95	Doubtful	31.08.2016	RESIDENTIAL/COMMERCIAL	Mohd. Shakir S/O Hazi abdul rasheed
6861	LUCKNOW	MEERUT	MEERUT eAB	Uttar Pradesh	M/s Fauji Industries	Mrs Kanti Devi	48/37,GALI NO-8 NAI BASTI ANAND PRABAT NEW DELHI	51/28,GALI NO 13 NAI BASTI ANAND PARBAT NEW DELHI	3457896.50	Doubtful	20.05.2018	Residential House	Mr. Ram Avtar Singh Chauhan S/O Malkhan singh
6862	LUCKNOW	MEERUT	MEERUT eAB	Uttar Pradesh	Mr. KULDEEP SINGH S/O Jagir Singh	PARAM JEET KAUR	S/O JAGIR SINGH H NO 4D 8L/846 RADHA KUNJ APR SHALIMAR GARDEN EXT 1 SAHIBABAD	FLAT NO D-4 PLOT NO 846	1107904.00	Doubtful	07-02-2019	Residential House	LATE KULDEEP SINGH
6863	LUCKNOW	MEERUT	MEERUT eAB	Uttar Pradesh	Mr. SANJAY SAHU	RUCHI RATHOR	C-91, F-3, SHALIMAR GARDEN EXT II SAHIBABAD	FLAT NO GF-2 MIG GROUND FLOOR,PLOT NO -331	1919857.40	Doubtful	23-01-2019	Residential House	Sanjay Sahu S/O Shri ANIL KR SAHU
6864	LUCKNOW	MEERUT	MEERUT eAB	Uttar Pradesh	Kashyap Srivastava	No Guarantor	S/O PURSHOTAM LAL SRIVASTAVA FLAT NO BG-4 11/2 AMARPALI APT SEC-3 VAISHALI	NA	4500000.00	Doubtful	29-12-2017	RESIDENTIAL/COMMERCIAL	Kashyap Srivastava
6865	LUCKNOW	MEERUT	MEERUT eAB	Uttar Pradesh	M/s Vaiety Orthopedic & Surgical Center	No Guarantor	SHOP NO.27 BHOPAL SINGH MARKET BEGUM BRIDGE MEERUT	NA	1641584.50	Doubtful	05.07.2017	RESIDENTIAL/COMMERCIAL	Mr. Daleep Singh S/o Mr. Balveer Singh.
6866	LUCKNOW	MEERUT	MEERUT eCB	Uttar Pradesh	SHRI AUTO WORLD PROP AKASH SAXENA	REENA W/O ASHOK SAXENA 2. ASHOK SAXENA	P-119, PALLAV PURAM PHASE-2 ROORKEE ROAD, meerut up	P-119, PALLAV PURAM PHASE-2 ROORKEE ROAD, meerut up	352538.00	Doubtful	14.07.2018	Residential House	REENA W/O ASHOK SAXENA 2. ASHOK SAXENA
6867	LUCKNOW	MEERUT	MEERUT MAIN	Uttar Pradesh	M/s New Calcutta Sweets	VIRENDRA KUMAR S/O BISHAN SWAROOP	BUDHANA GATE KOTWALI ZONE MEERUT	HOUSE NO H 394 SHASTRI NAGAR	7065542.29	Doubtful	31.03.18	RESIDENTIAL/COMMERCIAL	Sh. Virendra Kumar Gupta S/o Late Sh Bishan Swaroop
6868	LUCKNOW	MEERUT	MEERUT MAIN	Uttar Pradesh	VISHAL GUPTA	VIRENDRA KUMAR S/O BISHAN SWAROOP	H-394 SHASTRI NAGAR meerut	HOUSE NO H 394 SHASTRI NAGAR	8632950.24	Doubtful	31.03.2021	Residential House	Mrs. Megha Gupta W/o Sh Vishal Gupta Mrs. Sunita Rani Gupta W/o Mr. Virendra Kumar

Display of information - Secured assets possessed under the SARFAESI Act, 2002													
Sl no	ZO	RO	BRANCH	STATE	BORROWER NAME	GUARANTOR NAME (WHEREVER APPLICABLE)	REGISTERED ADDRESS OF THE BORROWER	REGISTERED ADDRESS OF THE GUARANTOR(Wherever applicable)	Outstanding Amount ( In Rs)	Asset Classification	Date of Asset Classification	Details of security possessed	Name of the Title Holder of the security possessed
6869				Uttar Pradesh	PRAMOD KUMAR KISHAN LAL	no guarantor	H N 03,SHER GARHI,SHASTRI NAGAR H N 03,SHER GARHI,SHASTRI NAGAR	NA	800000.00	Doubtful	29-08-2022	Residential House	Kishan lal s/o Gopi chand
	LUCKNOW	MEERUT	MEERUT MAIN										
6870	LUCKNOW	MEERUT	MEERUT MAIN	Uttar Pradesh	Suman Agarwal	No Guarantor	3E-414, MADHAV PURAM,MEERUT MEERUT	NA	2032000.00	Doubtful	31.03.18	Residential House	Suman Agarwal
6871	LUCKNOW	MEERUT	MEERUT MAIN	Uttar Pradesh	MAKSHUD AHMED AMNA KHATUN	No Guarantor	270-MAKSHUD MARKET,KHAIR NAGAR,MEERUT	NA	1200000.00	Doubtful	08.02.12	Residential House	MAKSHUD AHMED AMNA KHATUN
6872	LUCKNOW	MEERUT	MEERUT MAIN	Uttar Pradesh	NIDHI AGARWAL VISHAL AGARWAL	No Guarantor	132 DEVI NAGAR S K ROAD MEERUT UTTAR PRADESH	NA	3510000.00	SUB STANDARD	29-07-2023	Residential House	NIDHI AGARWAL VISHAL AGARWAL
6873	LUCKNOW	MEERUT	MEERUT MAIN	Uttar Pradesh	Deepti Tyagi	No Guarantor	29 GALI NO 1 PHOOLBAGH COLONY 29 GALI NO 1 PHOOLBAGH COLONY	NA	3786000.00	Doubtful	31.03.18	Residential House	Deepti Tyagi
6874	LUCKNOW	MEERUT	MEERUT MAIN	Uttar Pradesh	Madan Gopal & Shobha Rani	No Guarantor	I-595, SHASTRI NAGAR MEERUT	NA	1800000.00	Doubtful	29.09.09	Residential House	Mr Madan Gopal & Mrs Shobha Rani
6875	LUCKNOW	MEERUT	MEERUT MAIN	Uttar Pradesh	M/s JSD Pharmaceuticals	SANJEEV CHUTANI S/O RAM GOPAL CHUTANI	INDRA MARKET KHAIR NAGAR meerut city meerut up	327 LAJPAT PURI LAL KURTI MEERUT	14268247.67	Doubtful	28.02.19	RESIDENTIAL/COMMERCIAL	SANJEEV CHUTANI S/O RAM GOPAL CHUTANI
6876	LUCKNOW	MEERUT	MEERUT MAIN	Uttar Pradesh	M/s MST Clothes	MOHD SALMAN	H NO 0 HUMAU NAGAR HAPUR ROAD MEERUT up	HNO 754 NEAR WASEEM BASEMENT	3524080.67	Doubtful	28.02.19	RESIDENTIAL/COMMERCIAL	MOHD SALMAN
6877	LUCKNOW	MEERUT	MEERUT MAIN	Uttar Pradesh	M/S Apex Hospital Trauma Centre	MOHD QASIM	60,MADHAV NAGAR HAPUR ROAD MEERUT	28 BHAWANI NAGAR MEERUT	11644010.60	Doubtful	31.03.18	Residential House	MOHD QASIM
6878	LUCKNOW	MEERUT	MEERUT MAIN	Uttar Pradesh	Pushpa sharma	VIPIN KUMAR SHARMA	B-84 SARASWATI LOK MEERUT SARASWATILOK MEERUT,MEERUt	HOUSE NO.B-84, SARASWATI LOK	3909858.33	Doubtful	31.07.19	Residential House	PUSHPA SHARMA& VIPIN SHARMA
6879	LUCKNOW	MEERUT	MEERUT MAIN	Uttar Pradesh	Madan Gopal & Shobha Rani	No Guarantor	I-595, SHASTRI NAGAR MEERUT	NA	590000.00	Doubtful	29.09.09	Residential House	Mr Madan Gopal & Mrs Shobha Rani
6880	LUCKNOW	MEERUT	MEERUT MAIN	Uttar Pradesh	R N STEEL	MOHD YASEEN ABBASI	29/1 A HAPUR ROAD UMAR NAGAR DISTRICT MEERUT	94 PURVI,ISLAMABAD	5335967.64	Doubtful	31.03.2021	Residential House	MOHD YASEEN ABBASI
6881	LUCKNOW	MEERUT	MEERUT SAKET	Uttar Pradesh	DIXIE BROWNIE PHARMATECH INDIA	MEHBOOB ALI s/o MOHAMMAD SADDIK	G 83 PANDAV NAGAR MEERUT U P	G 83 PANDAV NAGAR MEERUT U P	1462092.31	Doubtful	31.12.2019	Residential House	kusum Lata
6882	LUCKNOW	MEERUT	MEERUT-LIC Saket	Uttar Pradesh	DHARMENDRA SINGH	No Guarantor	G 83 PANDAV NAGAR	NA	1070672.00	Doubtful	27.10.2019	Residential House	Dharmendra Singh
6883	LUCKNOW	MEERUT	MEERUT-SAKET (834)	Uttar Pradesh	MUKESH KUMAR SO KALI CHARAN	MRS RAJ RANI	H.NO. -67, KACCHI SARAY, SARAFABAZAR MEERUT, U.P	67, Kachi Sarai, Sarafa Bazar, Meerut 250002	704618.00	SUB STANDARD	10-04-2023	Residential House	Mukesh Kumar & Raj Rani
6884	LUCKNOW	MEERUT	MEERUT-SHASTRI NAGAR	Uttar Pradesh	ARVIND KUMAR	No Guarantor	92/2 THAPAR NAGAR,GALI NO.1 meerut	NA	502000.00	SUB STANDARD	09-01-2024	Residential House	ARVIND KUMAR
6885	LUCKNOW	MEERUT	MEERUT-SHASTRI NAGAR	Uttar Pradesh	VIVEK SAHAI, ASHISH ASTHANA, Jyoti Asthana	No Guarantor	HNO BI 6 ANSAL SURYADAYA VIHAR ANSAL SURYADAYA VIHAR	NA	568000.00	SUB STANDARD	16-09-2023	Residential House	ASHISH ASTHANA AND JYOTI ASTHANA
6886	LUCKNOW	MEERUT	MORADABAD	Uttar Pradesh	INDRAPAL SINGH	PUSHPA	VILLAGE MUNDALA MOU JAMAPUR KANTH MORADABAD	VILLAGE MUNDALA MOU JAMAPUR KANTH MORADABAD	1053108.00	Doubtful	30-11-2020	RESIDENTIAL/COMMERCIAL	VILLAGE MUNDALA MOU JAMAPUR KANTH MORADABAD
6887	LUCKNOW	MEERUT	MORADABAD	Uttar Pradesh	AMAR KUMAR SHARMA	Sameer Kumar Singh S/o Anil Kumar,	SO SUSHIL KUMAR SHARMA INDRA COLONY KATGHAR	R/o F Block Kashiram nagar, Prem Saini Cement Store, Near Police Chowki Moradabad Up-244001	1040928.00	Doubtful	05-08-2019	Residential House	CHANCHAL SHARMA and Amar kr sharma
6888	LUCKNOW	MEERUT	MORADABAD	Uttar Pradesh	ANIL	NOT APPLICABLE	S/O RAM CHANDRA VILLAGE BHAINSIYA BHAINSIA	NOT APPLICABLE	635000.00	Doubtful	10-07-2018	Residential House	#N/A
6889	LUCKNOW	MEERUT	MORADABAD	Uttar Pradesh	NARESH CHANDR SHARMA	Dinesh Singh Raghav S/o Mahendra Singh	S/O RAMESH CHANDR SHARMA, SITAPURI DAS SARAY, NIKET DABAL FATAK	H.NO- 85 Railway Third gate, Moradabad Up-244001	793640.34	Doubtful	21-07-2018	Residential House	KASHMIRI DEVI SHARMA W/O NARESH CHANDR SHARMA
6890	LUCKNOW	MEERUT	MORADABAD EAB	Uttar Pradesh	MOHD SAQUIB SUPPLIER	MOHD NASEEM	NEAR DR JAVED ALI CLINIC GALI NO 4 KISROL HABBU KANALA DAULAT BAGH MORADABAD	S/O MASIT ULLAH GALI NO 4 DOULAT BAGH	570062.17	SUB STANDARD	23-03-2023	RESIDENTIAL/COMMERCIAL	MOHD NASEEM
6891	LUCKNOW	MEERUT	MORADABAD EAB	Uttar Pradesh	A ONE HANDICRAFT	ABBAS ALI	C/O ABBAS ALI, OPP DUGA PALACE, KAILSAROAD PAKBARA PAKWADA	OPP DURGAPALACE, EIDGAH, PAKBARA	5226000.00	Doubtful	28-12-2020	RESIDENTIAL/COMMERCIAL	ABBAS ALI

Display of information - Secured assets possessed under the SARFAESI Act, 2002													
Sl no	ZO	RO	BRANCH	STATE	BORROWER NAME	GUARANTOR NAME (WHEREVER APPLICABLE)	REGISTERED ADDRESS OF THE BORROWER	REGISTERED ADDRESS OF THE GUARANTOR(Wherever applicable)	Outstanding Amount ( In Rs)	Asset Classification	Date of Asset Classification	Details of security possessed	Name of the Title Holder of the security possessed
6892	LUCKNOW	MEERUT	MORADABAD EAB	Uttar Pradesh	MUKESH KUMAR SHASI RANI W	JAI PAL SINGH S/O POORAN SINGH	S/O REWA SINGH KHUSHALPUR NAGER MORADABAD	SHAHPUR TIGRI,MANJHOLA MORADABAD U P	614703.00	Doubtful	13-12-2008	RESIDENTIAL/COMMERCIAL	JAI PAL SINGH S/O POORAN SINGH
6893	LUCKNOW	MEERUT	MORADABAD EAB	Uttar Pradesh	KIRAN MISHRA	VIRENDRA KUMAR MISHRA	GATA NO-160 OLD NAME MANPUR Narayanpur now kushal nagar station moradabad uttar pradesh	GATA NO-160 OLD NAME MANPUR Narayanpur now kushal nagar station moradabad uttar pradesh	357000.00	Doubtful	30-11-2020	RESIDENTIAL/COMMERCIAL	kiran mishra
6894	LUCKNOW	MEERUT	MORADABAD HARTHALA	Uttar Pradesh	M/S MORADABAD EDIBLES AGRO PVT LTD	MR. ATUL KUMAR SINGH, MR. AMIT KUMAR SINGH	HIG A 116 ASHIYANA COLONY MDA MORADABAD up	MR. ATUL KUMAR SINGH - VILL FATEHPUR VISHNOI TAHSIL KANTH DIST MORADABAD, MR. AMIT KUMAR SINGH - HIG A116 ASHIYANA I MORADABAD	9868000.00	Doubtful	29-07-2015	Open Land	Smt. Indira Devi
6895	LUCKNOW	MEERUT	MORADABAD- HARTHALA	Uttar Pradesh	RAHUL RASTOGI	Smt. Monika Rastogi	MIG CE-3 , RAM GANGA VIHAR, MORADABAD	MIG CE-3 , RAM GANGA VIHAR, MORADABAD	4731000.00	SUB STANDARD	04-04-2023	Commercial	Smt. Monika Rastogi
6896	LUCKNOW	MEERUT	OVERSEAS	Uttar Pradesh	TANISHQ	1.shailendra Agarwal 2.Deepak Agarwal 3.Pankaj Jain 4.Malti Bhatnagar 5.Naresh K Jain 6.Shakti Bhatnagar	SHOP NO.11 ZILA PARISHAD MARKET RAMPUR RAOD TEHSIL BILASPUR RAMPUR	Sahukara, Bilaspur, Dist Rampur	1552374.18	Doubtful	07-12-2018	Residential/ Commercial	1.Pankaj Jain 2.Shailendra kumar and Deepak Kumar 3.Kamla Rani 4.Malti Bhatnagar 5.Shailendra Kumar
6897	LUCKNOW	MEERUT	OVERSEAS MORADABAD	Uttar Pradesh	ATTRACTIVE METAL PRODUCTS	1.Mr. Irshad Khan 2.Mr. Akhtar Khan 3.Mr. Naushad Khan	SIDHI SARAI BHIL KA NALA MORADABAD	.Siddhi Sarai, Bhil ka Nala, Moradabad-244001	514309.00	Doubtful	30-12-2004	1. Residential House 2. Plot	1. Kamar Khan, Irshad Khan, Akhtar Khan 2. Irshad khan, Dilshad Khan, Qamar Khan
6898	LUCKNOW	MEERUT	OVERSEAS MORADABAD	Uttar Pradesh	F.K. OVERSEAS	1.Mrs. Shama Begum 2.Mr. Saeed Khan	MOH. DEHRIYA, GOKUL DASS ROAD, NEAR MASJID DARIWALAN moradabad	Mohalla Dehriya, Opp Dari Walan Masjid, Moradabad, U.P.	3693000.00	Doubtful	30-03-2007	1. Commercial/ Residential Building, 2 Commercial/ Residential Building, 3. Residential House	Mrs. Shama Begum 2.Mr. Saeed Khan
6899	LUCKNOW	MEERUT	Overseas MORADABAD ecb	Uttar Pradesh	SHANTAM HANDICRAFTS	Mr Shantam Goel 2.Mr. Md. Quais Alam 3.Mrs. Anuirdha Goel 4.Mr. Md. Jafar Adil	HEAD OFFICE HOUSE NO 09 BEHIND LAJPAT NAGAR VARDAN NURSING HOME MORADABAD	HOUSE NO 09, LAJPAT NAGAR, BEHIND VARDAN NURSING HOME MORADABAD-244001 3. HOUSE NO 09, LAJPAT NAGAR, BEHIND VARDAN NURSING HOME MORADABAD-244001 4.House No 91F-11, Mohalla Mugalpura, Abbal, Moradabad-24400	19876000.00	Doubtful	30-11-2018	1. Residential House 2. Plot	Mrs. Anuradha Goel 2.Mr. Shantam Goel 3.Mr. Jafar Aadil.
6900	LUCKNOW	MEERUT	Overseas MORADABAD ecb	Uttar Pradesh	PHOENIX INDIA INC	Naresh Kumar Jain 2.Akshat Jain 3.Tarin Garg	D-17 POCKET-A SEZ 6 KM PAKBARA-DINGARPUR ROAD MORADABAD	H No 135, Sahukara, Bilaspur, Rampur-	18518000.00	Doubtful	30-04-2021	Industrial Plot	Naresh Kumar Jain and Mr. Akshat Jain
6901	LUCKNOW	MEERUT	PACHPEDA eCB	Uttar Pradesh	NEO AGE AROMATIKA PVT LTD	RENU GUPTA WO SACHIN GUPTA	45 VILL FIROZPUR TEHSIL MAWANA meerut	H NO 96 WRIGHT GANJ	1400000.90	Doubtful	30.09.2019	1. Commercial/ Residential Building, 2 Commercial/ Residential Building, 3. Residential House	Mrs. Renu Gupta W/O Mr. Sachin gupta
6902	LUCKNOW	MEERUT	PAKBADA	Uttar Pradesh	AL FAIZ MOTORS	HASEENA BEGUM	CHAUDHARPUR DELHI ROAD PO CHAUDHARPUR AMROHA JYOTIBA PHULE NAGAR	VILL CHAUDHARPUR DIST AMROHA	2325878.18	Doubtful	31-01-2020	COMMERCIAL CUM RESIDENTIAL PROPERTY	HASEENA BEGUM
6903	LUCKNOW	MEERUT	PEETAL BASTI MORADABAD	Uttar Pradesh	ATUL KUMAR GUPTA NISHI G	Anees Ahmad	9, SHILPA NAGAR, NEAR KHUSHALPUR POLICE STATION, SHAHPUR TIGRI ROAD	Mathwali Gali No- 7, Daulat Bagh Moradabad	513346.00	Doubtful	29-03-2007	Residential House	Atul Kumar Gupta & Sh. Nishi Gupta
6904	LUCKNOW	MEERUT	PEETAL BASTI MORADABAD	Uttar Pradesh	GAURAVKUMAR	Bharat Kumar Saini	HOUSE NO 35 A AVANTIKA COLONY AVANTIKA COLONY DOUBLE STOREY	Katra Bansidhar Near Kaharo Ka Mandir Saini Wali Gali Moradabad	375469.82	SUB STANDARD	29-11-2023	Residential House	Gaurav Kumar



Display of information - Secured assets possessed under the SARFAESI Act, 2002													
Sl no	ZO	RO	BRANCH	STATE	BORROWER NAME	GUARANTOR NAME (WHEREVER APPLICABLE)	REGISTERED ADDRESS OF THE BORROWER	REGISTERED ADDRESS OF THE GUARANTOR(Wherever applicable)	Outstanding Amount ( In Rs)	Asset Classification	Date of Asset Classification	Details of security possessed	Name of the Title Holder of the security possessed
6905	LUCKNOW	MEERUT	PEETAL BASTI MORADABAD	Uttar Pradesh	MUKHTAR AHAMAD & SMT.SADIYA	Bholu	58/2,KATAR SHAHEED 58/2,KATAR SHAHEEDKATGHAR	Moh- Tabela Moradabad	393886.00	Doubtful	31-12-2010	Residential House	Smt. Sadiya Mukhtar
6906	LUCKNOW	MEERUT	PEETAL BASTI MORADABAD	Uttar Pradesh	FARUK MALIK SO GANI	Mohd. Danish S/o Ibne Hasan	NEAR MEENA MASJID DASWAN GHAT HUSAINPUR MORADABAD	Near Meena Masjid, Daswa Ghat Moradabad-244001	363550.84	SUB STANDARD	31-03-2023	Residential House	Mohd Farukh
6907	LUCKNOW	MEERUT	PEETAL BASTI MORADABAD	Uttar Pradesh	SAHDEO VERMA	Rakesh Kumar	S/O JAGDISH PRASAD VERMA,VIKAS NAGAR, LINEPAR,MORADABAD	Vikas Nagar, Line Par, Moradabad	1200000.00	Doubtful	31-03-2008	Residential House	Sahdeo verma
6908	LUCKNOW	MEERUT	PEETAL BASTI MORADABAD	Uttar Pradesh	DINESH PAL HEMLATA	Ram Kumar Saini	DINESH PAL EKTA COLONY-II, MANDI GATE LINE PAR MAJHOLA		415678.00	Doubtful	31-12-2010	Residential House	Dinesh Pal
6909	LUCKNOW	MEERUT	PEETAL BASTI MORADABAD	Uttar Pradesh	MOHD TARIQ SO MANSOOR HUSSAIN	Shaan Ali	H. NO. 77 NEAR DAM DAMA JIGAR COLONY BANGLA GAON moradabad	46, Gulzarimal Dharamshala, Lal Masjid Road Moradabad-244001	558000.00	SUB STANDARD	29-01-2024	Residential House	Mohd Tariq & Mrs. Farha Tariq
6910	LUCKNOW	MEERUT	PEETAL BASTI MORADABAD	Uttar Pradesh	MOHD ANEES	Smt. Mahjabeen Z. Sh. Rajesh Kumar	MATH WALI GALI DAULATBAGH	Nagphani Moradabad	1389000.00	Doubtful	27-09-2006	Residential House	Mohd Anees
6911	LUCKNOW	MEERUT	PEETAL BASTI MORADABAD	Uttar Pradesh	LANDMARK OVERSEAS	ZEESAN KHAN	JAMIA NAIMIYA ROAD SHEESH MAHAL MORADABAD UP	H. NO- A-431, 3RD FLOOR, JIGAR COLONY MORADABAD	1716977.54	Doubtful	01-03-2021	Residential House	MRS. CHANDNI KHAN
6912	LUCKNOW	MEERUT	PILKHUWA	Uttar Pradesh	SUN AROMAS PRIVATE LIMITE	Rajesh Bansal, Renu gupta	Wright ganj, Ghaziabad	No 96, New 88-B Mohalla right ganj, nasi basti ghaziabad	1420001.38	Doubtful	30-09-2019	Comercial shop	Renu gupta w/o sachin gupta
6913	LUCKNOW	MEERUT	R.G COLLEGE	Uttar Pradesh	SHIRAZUDDIN TEXTILES	Azimuddin & Mohd. Islamuddin	627, PREETAM WALI GALI PRAHLAD NAGAR, MEERUT	627, Pritawali Gali, Islamabad, Meerut	1383237.27	Doubtful	30.04.2022	Commercial Building	Azimuddin
6914	LUCKNOW	MEERUT	R.G.COLLEGE,MEERUT	Uttar Pradesh	M/s Vidhi Enterprises	Savitri Devi	7/1 GANDHI NAGAR GARH ROAD MEERUT	7/1 GANDHI NAGAR GARH ROAD MEERUT	26383000.00	Doubtful	30.04.19	Residential House	Savitri Devi
6915	LUCKNOW	MEERUT	R.G.COLLEGE,MEERUT	Uttar Pradesh	ASHOK KUMAR VERMA	Rajesh Kumar Verma	1828 INDRA NAGAR BRAHMPURI up	1828 INDRA NAGAR BRAHMPURI up	2191945.59	Doubtful	31.05.2021	Residential House	ASHOK KUMAR VERMA
6916	LUCKNOW	MEERUT	RAJPURA (DIST. MEERUT)	Uttar Pradesh	NEERAJ VERMA & Kusum Lata	No Guarantor	203/13,MASTER COLONY,GALI NO.4,BRAHMPURI meerut	NA	1171631.19	SUB STANDARD	29-11-2023	Residential House	Kusum Lata
6917	LUCKNOW	MEERUT	SHASTRI NAGAR UBI	Uttar Pradesh	DAP INFRA SERVICES	MOHIT SHARMA S/O OM PRAKASH 2. SARLA SHARMA W/O OM PRAKASH	B 02 AJANTA COLONY GARH ROAD MEERUT	344/3 JAGRITI VIHAR GARH ROAD MEERUT	3024245.53	Doubtful	31.03.2021	Residential House	SARLA SHARMA W/O OM PRAKASH
6918	LUCKNOW	MEERUT	SHASTRI NAGAR, MEERUT	Uttar Pradesh	Rakesh Kaushik & Geeta Devi	KULDEEP SHARMA S/O SH RAM PAL SHARMA	74/A PREET VIHAR NEER, NAUCHANDI VILL,	25, RAM BAGH COLONY NEAR ZAIDI FARM MEERUT 250003	530662.00	Doubtful	30.06.10	Residential House	RAKESH KAUSHIK
6919	LUCKNOW	MEERUT	SHASTRI NAGAR, MEERUT	Uttar Pradesh	Bhagwan Book Palace CC	MR SHIV DUTT SHARMA 2 MR. VIVEK SHARMA 3 SMT PRIYANKA SHARMA 4 SH PARVEEN SHARMA 5 MRS. PUSHP LATA SHARMA	358 359 SADAR SARAFI BAZAR, MEERUT CANTT	MR SHIV DUTT SHARMA 2 MR. VIVEK SHARMA 3 SMT PRIYANKA SHARMA 4 SH PARVEEN SHARMA 5 MRS. PUSHP LATA SHARMA	22397921.97	Doubtful	31.10.19	Commercial/ Residential	SHIV DUTT SHARMA 2 MRS PUSHP LATA SHARMA 3 VIVEK SHARMA 4 PRIYANKA SHARMA AND VIVEK SHARMA
6920	LUCKNOW	MEERUT	SHASTRI NAGAR, MEERUT	Uttar Pradesh	M/s Goyal Traders	MR. AMBUJ GOYAL S/O MR RAJENDER KUMAR GOYAL 2 MR DHIRAJ GOYAL S/O RAJENDER KUMAR GOYAL	169 PARVESH VIHAR COLONY MEERUT	169, PARVESH VIHAR COLONY, K-BLOCK, SHASTRI NAGAR MEERUT 250004 2 393/5, NEHRU NAGAR GARH ROAD MEERUT	39975110.77	Doubtful	27.07.17	Commercial Property	Ambuj Goel 2 DHEERAJ GOEL S/O LATE RAJENDRA GOEL 3 MR. Ambuj goel and Swati Goel
6921	LUCKNOW	MEERUT	SHASTRI NAGAR, MEERUT	Uttar Pradesh	JASWANT SINGH	No Guarantor	22 SHIVPURAM MEERUT TEHSHIL MEERUT UTTARPRADESH,	NA	643000.00	SUB STANDARD	29-01-2024	Residential House	Jaswant Singh
6922	LUCKNOW	MEERUT	SHATABDI NAGAR	Uttar Pradesh	SHILPA SHARMA	No Guarantor	,D.NO:320,NEW MOHANPURI NEAR KALI MANDIR,SHIV MANDIR WALI GALI MEERUT	NA	648000.00	SUB STANDARD	06-01-2024	Residential House	shilpasharma
6923	LUCKNOW	MEERUT	SHATABDI NAGAR	Uttar Pradesh	RAHUL SHARMA	sandeep bhalla	H NO P 340 E W S PALLAVPURAM PHASE 2 MODIPURAM	mh 30 pallavpuram phase 2 meerut 250110	1670483.00	Doubtful	31.03.2021	Residential House	rahul sharma

Display of information - Secured assets possessed under the SARFAESI Act, 2002													
Sl no	ZO	RO	BRANCH	STATE	BORROWER NAME	GUARANTOR NAME (WHEREVER APPLICABLE)	REGISTERED ADDRESS OF THE BORROWER	REGISTERED ADDRESS OF THE GUARANTOR(Wherever applicable)	Outstanding Amount ( In Rs)	Asset Classification	Date of Asset Classification	Details of security possessed	Name of the Title Holder of the security possessed
6924				Uttar Pradesh	M/S ANMOL ASSOCIATES	Mahendra singh and rakesh sharma	H N 68 MANSAROVER GARDEN PHASE 1 MOHAKAMPUR MEERUT	hno 68 mansarovar garden phase 1 mohkampur meerut and a-122 dev lok colony delhi road ram lila groun meerut	1880922.00	Doubtful	06-09-2019	Residential House	rakesh sharma
6925	LUCKNOW	MEERUT	SHIKARPUR	Uttar Pradesh	ANSARI TRADERS	Abdul Khaliq	MOH. RANGMAHAL SHIKARPUR UP	H.No.-2, Mohalla Rang Mahal, Shikarpur	832098.90	Doubtful	22-01-2021	Residential House	Abdul Khaliq
6926	LUCKNOW	MEERUT	SHIKARPUR	Uttar Pradesh	MOHD ASIF ANSARI S O ABDU	Mohd. Naved	MOH. 72 RANGMAHAL SHIKARPUR UTTAR PRADESH		743850.83	Doubtful	28-09-2021	Residential House	Mohd. Asif
6927	LUCKNOW	MEERUT	SHIKARPUR	Uttar Pradesh	GAJENDRA PAL SINGH SO TOO	No Guarantor	SURAJBHAN,MANDIR,SARASWATI SHIKARPUR BULANDSHER	NA	1056513.27	Doubtful	25-04-2021	Non Agriculture land	GAJENDRA PAL SINGH
6928	LUCKNOW	MEERUT	SHIKARPUR	Uttar Pradesh	RISHIPAL SINGH AND CO	Pushpendra Kumar	SHOP NO:- C-10 MANDI SAMITI, SHIKARPUR U.P.	Vit: Paharpur Haveli, Shikarpur, Distt: Bulandshahar	5500000.00	Doubtful	30-03-2022	Non Agriculture land	Rishipal Singh
6929	LUCKNOW	MEERUT	SIKANDARABAD	Uttar Pradesh	PREM NARAYAN ATUL KUMAR P	No Guarantor	NAYA GANJ SIKANDRABAD Bulandsher	NA	1000058.80	Doubtful	30-06-2019	Residential House	Prem Narayan
6930	LUCKNOW	MEERUT	SIKANDRABAD UBI	Uttar Pradesh	SINGH TRADERS	1.Mrs. Geeta Devi W/o Ram Rich Pal 2. Ram Rich Pal S/o LATE Sh. Ami Chand	Main Road, Infront of Bajaj Agency, Sikandrabad	At Sirodhan Road Mohalla Pathar Wara sari jhajan Sikandrabad	997097.75	Doubtful	28-10-2019	Residential House	1.Mrs. Geeta Devi W/o Ram Rich Pal 2. Ram Rich Pal S/o LATE Sh. Ami Chand
6931	LUCKNOW	MEERUT	STB HAPUR	Uttar Pradesh	SANJAY KUMAR AGARWAL SO RAMAVA	BIMLA AGARWAL W/O SANJAY AGARWAL	HOUSE NUMBER 853 TYAGI NAGAR NEAR SHER KOTHI SWARG ASHRAM ROAD hapur	252, TYAGI NAGAR HAPUR....	593020.63	SUB STANDARD	29-08-2023	Residential/ Commercial	#N/A
6932	LUCKNOW	MEERUT	STB HAPUR	Uttar Pradesh	VEDRAM S/O RAMDAS	MR HARENDRA KUMAR S/O MR VEDRAM	H NO 275 KANHAIYAPURA GARH ROAD DISTRICT HAPUR	H NO 275 KANHAIYAPURA GARH ROAD HAPUR 245101	2062000.00	Doubtful	30-04-2020	Residential/ Commercial	vedram
6933	LUCKNOW	MEERUT	STB HAPUR	Uttar Pradesh	RAJ KUMAR	MR MANISH KUMAR S/O MR BABURAM	HOUSE NO 1751 LAJJA PURI HAPUR UP 245101,HAPUR	H.NO. 1751, MANDIR WALI GALI, LAJJAPURI DELHI ROAD, DISTT. HAPUR	1025000.00	Doubtful	28-02-2018	Residential/ Commercial	MR RAJKUMAR S/O MR LAXMAN SINGH.
6934	LUCKNOW	MEERUT	STB HAPUR	Uttar Pradesh	SUMAN	No guarantor	H NO 2284 ATARPURA HAPUR UP	NA	1377000.00	Doubtful	01-05-2019	Residential House	SUMAN
6935	LUCKNOW	MEERUT	STB HAPUR	Uttar Pradesh	REKHA YADAV	No guarantor	402/16,KESHAV NAGAR HAPUR,UTTAR PRADESH	NA	1481724.00	Doubtful	28-09-2019	Residential House	REKHA
6936	LUCKNOW	MEERUT	STB HAPUR	Uttar Pradesh	ANKUR VERMA	No guarantor	HNO 403 NAVI KARIM HAPUR UTTAR PRADESH	NA	1183000.00	Doubtful	29-06-2018	Residential House	ANKUR
6937	LUCKNOW	MEERUT	STB HAPUR	Uttar Pradesh	SUBHASH CHAND YADAV	RAJESHWARI	402/18 KESHAV NAGAR KOTHI SADAK ALI SWARG ASHRAM ROAD HAPUR	402/18 KESHAV NAGAR KOTHI SADAK ALI SWARG ASHRAM ROAD HAPUR	1018000.00	Doubtful	30-04-2020	Residential House	MRS RAJESHWARI YADAV W/O SUBHASH CHAND YADAV.
6938	LUCKNOW	MEERUT	STB HAPUR	Uttar Pradesh	AFSAR AHAMAD	No guarantor	HNO 2073/45 SHIV DAYAL PURA HAPUR	NA	980609.00	Doubtful	29-12-2020	Residential House	AFSAR
6939	LUCKNOW	MEERUT	STB HAPUR	Uttar Pradesh	VIPIN KUMAR KANSAL S/O SH	OM PRAKASH KANSAL	589 GALI NO 2 DEVLOK COLONY HAPUR	589 GALI NO 2 DEVLOK COLONY HAPUR	2774660.00	Doubtful	30-04-2020	Residential House	VIPIN KANSAL
6940	LUCKNOW	MEERUT	STB HAPUR	Uttar Pradesh	GURDEV SINGH	KULDEEP SINGH S/O JEET SINGH	H NO 125 KELSON NAGAR (NEW ALOK) MEERUT ROAD HAPUR	H.NO. 17-1/125 NEW ALOK COLONY HAPUR.	2219045.28	Doubtful	01-03-2021	Residential House	MR GURDEV SINGH S/O JEET SINGH
6941	LUCKNOW	MEERUT	STB HAPUR	Uttar Pradesh	AL NABIYA TRADING CO	MRS ASFSAR Jahan	75/8 NEAR DAK BANGLA KAREEM PURA BULANDSHAHR ROAD HAPUR	416 KARAMPURA KOTLA Mewatiya HAPUR	1019109.51	Doubtful	01-03-2021	Residential House	MRS AFSAR JAHAN AND Mohd.ALI
6942	LUCKNOW	MEERUT	STB HAPUR	Uttar Pradesh	HINDUSTAN PLYWOOD	SMT. FAHAMEEDA BEGUM W/O ABDUL HAFIJ	OPP ZILA SEHKARI BANK FREE GANJ ROAD HAPUR UTTAR PRADESH 245101	H.NO. 2225, GALI NO. 3, PIRBAHAUDDIN 2 TRILOKIPURAM HAPUR	2705399.46	Doubtful	27-02-2020	Residential House	OF MRS FAHAMEEDA BEGUM W/O ABDUL HAFIJ.
6943	LUCKNOW	MEERUT	STB HAPUR	Uttar Pradesh	VINOD KUMAR	ANITA YADAV	H 402/15 KOTHI SADAK ALI SWARG ASHRAM ROAD	H 402 ,KESHAV NAGAR	543061.22	Doubtful	28-09-2021	Residential House	ANITA YADAV
6944	LUCKNOW	MEERUT	STB HAPUR	Uttar Pradesh	SUSHIL KUMAR	No Guarantor	HOUSE NUMBER 781 BANK COLONY CHAMDRI ROAD,CHAMRI ROAD	NA	920349.30	Doubtful	30-11-2020	Residential House	MR SUSHIL KUMAR S/O LALMAN SINGH



Display of information - Secured assets possessed under the SARFAESI Act, 2002													
Sl no	ZO	RO	BRANCH	STATE	BORROWER NAME	GUARANTOR NAME (WHEREVER APPLICABLE)	REGISTERED ADDRESS OF THE BORROWER	REGISTERED ADDRESS OF THE GUARANTOR(Wherever applicable)	Outstanding Amount ( In Rs)	Asset Classification	Date of Asset Classification	Details of security possessed	Name of the Title Holder of the security possessed
6945	LUCKNOW	MEERUT	STB HAPUR	Uttar Pradesh	SHREE BALAJI ICE FACTORY	RAVINDRA	HNO 13 DHIRKHERA MEERUT ROAD HAPUR UTTAR PRADESH 245101	HOUSE NO 13 MEERUT ROAD	2446345.25	Doubtful	30-06-2019	Residential House	RAVINDRA
6946	LUCKNOW	MEERUT	STB HAPUR	Uttar Pradesh	NASEEM PAHALVAN	NO GUARANTOR	1773 AVASH VIKAS COLONY HAPUR UTTAR PRADESH	NA	1536000.00	Doubtful	01-09-2019	Residential House	NASEEM
6947	LUCKNOW	MEERUT	STB HAPUR	Uttar Pradesh	MONU S/O INDRAPAL	REKHA W/O MONU	571 SHIVCHARAN PURA HAPUR GHAZIABAD UP	571 SHIVCHARAN PURA HAPUR GHAZIABAD UP	1511567.00	Doubtful	29-11-2021	Residential House	REHA W/O MONU
6948	LUCKNOW	MEERUT	STB HAPUR	Uttar Pradesh	YOGESH SHARMA	NO GUARANTOR	H N 1311/5 PANNA PURI CHAKKI WALA MOHALLA HAPUR UP 245101	NA	2454522.05	Doubtful	28-09-2021	Residential House	YOGESH
6949	LUCKNOW	MEERUT	STB HAPUR	Uttar Pradesh	JAI NARAYAN	NO GUARANTOR	H NO 174NAVI KARIM CHANDI ROAD CHANDI ROAD HAPUR	NA	1091602.00	Doubtful	29-01-2022	Residential House	JAI NARAYAN
6950	LUCKNOW	MEERUT	STB HAPUR	Uttar Pradesh	RAKESH KUMAR &POONAM DANG	NO GUARANTOR	A-621 MEERUT ROAD SANJAY VIHAR AVAS VIKAS COLONY	NA	1899931.06	Doubtful	29-01-2021	Residential House	RAKESH
6951	LUCKNOW	MEERUT	STB HAPUR	Uttar Pradesh	YOGESH SHARMA	NO GUARANTOR	H N 1311/5 PANNA PURI CHAKKI WALA MOHALLA HAPUR UP 245101	NA	3076924.74	Doubtful	28-09-2021	Residential House	YOGESH
6952	LUCKNOW	MEERUT	STB HAPUR	Uttar Pradesh	BITTU VERMA	NASIM ALI MULLICK	SO RAMANDAND VERMA H NO 240 BRAHMNAN TESHIL HAPUR UP	1,LAKSHMANPUR HUGLI WEST BENGAL	1109599.82	Doubtful	29-12-2020	Residential House	MRS SHIVANI & MR BITTU
6953	LUCKNOW	MEERUT	STB HAPUR	Uttar Pradesh	AL UMER EXPORTS	SALAHUDDIN QURESHI	HNO 369 AVAS VIKAS COLONY KOTLAMEWATIYAN BULANDSHAHR ROAD HAPUR UP	369 AVAS VIKAS COLONY HAPUR	2034354.98	Doubtful	26-06-2021	Residential House	SALAHUDDIN QURESHI
6954	LUCKNOW	MEERUT	STB HAPUR	Uttar Pradesh	DINESH CHAND SHARMA	no guarantor	SWARG ASHRAM ROAD HAPUR.....	NA	1525000.00	Doubtful	29-01-2020	Residential House	Dinesh CHAND
6955	LUCKNOW	MEERUT	STB HAPUR	Uttar Pradesh	FAHEEM S/O KADEER	MRS NAZIA W/O MOH NADEEM	MOHALLA PESHTHANA BACHHRAON TEH DHANAURA DISTT AMROHA	MOHALLA PESHTHANA BACHHRAON TEH DHANAURA DISTT AMROHA	2078984.45	Doubtful	01-05-2021	Residential/ Commercial	IN THE NAME OF FAHEEM S/O KADEER
6956	LUCKNOW	MEERUT	STB HAPUR	Uttar Pradesh	NAZIA W/O MOHD NADEEM	MR FAHEEM S/O MOHD. QADIR	WARD NO 3 MOHALLA PESHTHANA BACHHRAON TEH DHANAURA DISTT AMROHA	MO- PESHTHANA BACHHROUN TEHSIL DHANAURA DIST- AMROHA	2154576.34	Doubtful	28-06-2022	Residential/ Commercial	NAZIA W/O MD NADEEM
6957	LUCKNOW	MEERUT	STB HAPUR	Uttar Pradesh	BHOOPENDRA SINGH	No guarantor	453 CMARVADA HAPUR UTTAR PRADESH 245101	NA	1300000.00	Doubtful		Residential/ Commercial	BHOOPENDRA
6958	LUCKNOW	MEERUT	STB HAPUR	Uttar Pradesh	MOHD ASHIF	NO GUARANTOR	H NO1110 KOTLA MEWATIYAN KOTLA MEWATIYAN BS ROAD,HAPUR	NA	1888999.00	Doubtful	28-02-2022	Residential/ Commercial	ASHIF
6959	LUCKNOW	MEERUT	STB HAPUR	Uttar Pradesh	JAI NARAYAN	NOT APPLICABLE	H NO 174NAVI KARIM CHANDI ROAD CHANDI ROAD HAPUR	NOT APPLICABLE	1192384.24	Doubtful	29-01-2022	Residential/ Commercial	#N/A
6960	LUCKNOW	MEERUT	STB HAPUR	Uttar Pradesh	MOHAMMAD SHADAB	NADEEM	SO MOHAMMAD SALEEM H NO 56 KASSAVAN DASNA GATE GAZIABAD UP	H NO 480 SHAKAR KUI HAPUR UP	2038000.00	Doubtful	01-05-2021	Residential/ Commercial	NADEEM
6961	LUCKNOW	MEERUT	STB HAPUR	Uttar Pradesh	ASHWANI KUMAR S/O RAJKUMA	NO GUARANTOR	H NO 1710 NEW PANNA PURI GARH ROAD DISTRICT HAPUR	NA	929000.00	Doubtful	29-01-2020	Residential/ Commercial	ASHWANI
6962	LUCKNOW	MEERUT	STB HAPUR	Uttar Pradesh	TAREEKAT ALI	NO GUARANTOR	39,SAMIYA GARDEN BULANDSHAHR ROAD HAPUR UTTAR PRADESH 245101	NA	1888999.00	SUB STANDARD	01-05-2023	Residential/ Commercial	TAREEKAT ALI
6963	LUCKNOW	MEERUT	STB HAPUR	Uttar Pradesh	IKRAM	NO GUARANTOR	448 ALI NAGAR KOTLA HAPUR HAPUR 245101	NA	1468917.66	SUB STANDARD	29-07-2023	Residential/ Commercial	IKRAM
6964	LUCKNOW	MEERUT	STB HAPUR	Uttar Pradesh	JASVANT SINGH	NO GUARANTOR	1793,GARH ROAD HAPUR HAPUR PANNA PURI	NA	1192384.24	SUB STANDARD	01-05-2023	Residential/ Commercial	JASVANT
6965	LUCKNOW	MEERUT	STB HAPUR	Uttar Pradesh	VISHAL KUMAR	BHAWANA KAUSHIK	222 NAV JYOTI CLOLNY DISTT HAPUR	222 NAV JYOTI COLONY HAPUR	2444818.33	Doubtful	03-02-2018	Residential/ Commercial	BHAWANA KAUSHIK

Display of information - Secured assets possessed under the SARFAESI Act, 2002													
Sl no	ZO	RO	BRANCH	STATE	BORROWER NAME	GUARANTOR NAME (WHEREVER APPLICABLE)	REGISTERED ADDRESS OF THE BORROWER	REGISTERED ADDRESS OF THE GUARANTOR(Wherever applicable)	Outstanding Amount ( In Rs)	Asset Classification	Date of Asset Classification	Details of security possessed	Name of the Title Holder of the security possessed
6966	LUCKNOW	MEERUT	STB HAPUR	Uttar Pradesh	RAJUNDER LUMBER	VINESH KUMAR	GIRDHARI NAGAR GARH ROAD DISTRICT HAPUR	988, SHANKER GANJ GARH ROAD HAPUR	4132114.99	Doubtful	01-03-2021	Residential/ Commercial	VINESH
6967	LUCKNOW	MEERUT	STB HAPUR	Uttar Pradesh	RAJENDRA KRIPAL & COMPANY	VINESH KUMAR	988, SHANKER GANJ GARH ROAD HAPUR 245101	988, SHANKER GANJ GARH ROAD HAPUR	155636.00	Doubtful	31-08-2019	Residential/ Commercial	VINESH
6968	Lucknow	SAM - Lucknow	SAM - Lucknow	Uttar Pradesh	ANJANI TRADERS	Mr. Vishal Tandon	Plot No - 45 with Shop, Khurram Nagar Lucknow UP - 226022	16, Jagdeeshpuri, Ring Road, Kalyanpur, Lucknow	2646000.00	Doubtful	30-09-2017	Shop NO 45 Picnic Spot Road Khurram Nagar Lucknow	Mr. Vaibhav Gour Slo Mr. Vimal Gour & Mr. Vishal Tandon Slo Mr. Ramesh Tandon.
6969	Lucknow	SAM - Lucknow	SAM - Lucknow	Uttar Pradesh	AYUSH TRADERS	Sri Suresh Pratap Singh S/o Sri Girija Singh	House No SSE 175 Sector G, Jankipuram, Sitapur Road Scheme Lucknow UP 226020	H No EWS 176, Sector-G, Behind Asha Polyclinic, Jankipuram Lucknow UP 226020	2271000.00	Doubtful	30-09-2016	House No SSE 175 Sector G, Jankipuram, Sitapur Road Scheme Lucknow UP 226020	Mr. Ramesh Chandra Sharma
6970	Lucknow	SAM - Lucknow	SAM - Lucknow	Uttar Pradesh	BLUE KELD	NOT APPLICABLE	Plot NO G-86 UPSIDC Agro Park Phase II Kursi Road Distt Barabanki	NOT APPLICABLE	6123000.00	Doubtful	29-04-2017	Plot NO G-86 UPSIDC Agro Park Phase II Kursi Road Distt Barabanki	Smt. Saroj Tewari
6971	Lucknow	SAM - Lucknow	SAM - Lucknow	Uttar Pradesh	GOEL ENTP	MRS. RAJNI GOYAL W/O MR. VINAY KUMAR GOYAL	HOUSE NUMBER-4 BALDIKHERA DEVPUR PARA,RAJAJIPURAM, LUCKNOW- UTTAR PRADESH 226017	HOUSE NUMBER- 548- S/395 Mohalla Surya Nagar Ward Kesri Kheda Lucknow	3663000.00	Doubtful	29-11-2018	H. NO. 548-S/395 situated at Plot No. 4 and Khsara No. 777m & 779m in Mohalla - Suryanagar, Village Devpur Ward- Kesari Khera Tehsil and Dist Lucknow	MR. SHOBIT GOYAL S/O MR. VINAY KUMAR GOYAL
6972	Lucknow	SAM - Lucknow	SAM - Lucknow	Uttar Pradesh	KISHORE KUMAR PAL	Shri Vashith Verma S/o Shankar Prasad	610/22 A Keshav Nagar Sitapur Road Lucknow, UTTAR PRADESH - 226020	LD-174 Sector-F, LDA Colony, Near Shani MandirKanpur Road, Lucknow	2942000.00	Doubtful	31-01-2017	610/22 A Keshav Nagar Sitapur Road Lucknow, UTTAR PRADESH - 226020	Mr. Kishore Kumar Pal & Mrs Manisha Pal
6973	Lucknow	SAM - Lucknow	SAM - Lucknow	Uttar Pradesh	MAMTA BHARGAVA	Mr. Amit Bhargava S/o Late Prithvi Nath Bhargava	E-5/125 Rajajipuram Lucknow	E-5/125 Rajajipuram Lucknow	2880000.00	Doubtful	12-04-2019	Flat No 5, First Floor, Heavens Height Apartment Sneh Nagar Ward - Guru Nanak Nagar Lucknow	Mrs. Mamta Bhargava W/o Mr. Amit Bhargava
6974	Lucknow	SAM - Lucknow	SAM - Lucknow	Uttar Pradesh	POOJA SINGH	Shri Rajesh Singh S/o Shri Babboo Singh (deceased on 22.09.2020) represented by Shri Shikhar Singh S/o Late Shri Rajesh Singh & Shri Sahil Singh S/o Late Shri Rajesh Singh	551, Jugauli, Narayan Nagar Laxmanpuri, Brahmmapuri Faizabad Road Lucknow, Uttar Pradesh - 226016	551, Jugauli, Narayan Nagar Laxmanpuri, Brahmmapuri Faizabad Road Lucknow, Uttar Pradesh - 226016	4513000.00	Doubtful	30-04-2019	551, Jugauli, Narayan Nagar Laxmanpuri, Brahmmapuri Faizabad Road Lucknow, Uttar Pradesh - 226016	Smt. Pooja Singh W/o Late Shri Rajesh Singh
6975	Lucknow	SAM - Lucknow	SAM - Lucknow	Uttar Pradesh	SHRI RAM ENTERPRISES 5339	NOT APPLICABLE	545/SA/3, Laxman Vihar, Near Para Crossing, Rajajipuram, Lucknow	NOT APPLICABLE	5046000.00	Doubtful	31-12-2018	House No. 545 KA/RV-652, Ram Vihar Ward, Alamnagar Lucknow Part of Khasra NO 238/1 at Village Devpur Lucknow Para Lucknow	Mrs. Pushpa Gupta W/o Late Mr. Umesh Chandra Gupta
6976	Lucknow	SAM - Lucknow	SAM - Lucknow	Uttar Pradesh	VIKAS TIWARI SO JAGAT TIW	Shri Harishanker S/o Shri Mandhari Ram	C-13/7031, Rajajipuram Lucknow, Uttar Pradesh - 226017	4/70 Sector 4 Vikasnagar Lucknow	3390000.00	Doubtful	31-10-2019	C-13/7031, Rajajipuram Lucknow, Uttar Pradesh - 226017	MR. Vikas Tiwari S/o Late Jagat Narayan Tiwari
6977	Lucknow	SAM - Lucknow	SAM - Lucknow	Uttar Pradesh	VIPIN KUMAR SINGH	Ramesh Pratap Singh	House No. K-228, Aashiyana Colony, Kanpur Road Yojna, Lucknow-226012	House No. K-228, Aashiyana Colony, Kanpur Road Yojna, Lucknow-226012	11256000.00	Doubtful	26-08-2021	House No. K-228, Aashiyana Colony, Kanpur Road Yojna, Lucknow-226012	Ramesh Pratap Singh
6978	Lucknow	SAM - Lucknow	SAM - Lucknow	Uttar Pradesh	JAGAT BAHADUR SINGH	NOT APPLICABLE	Flat No 3-B 3rd Floor Highway Mansion apartment Village Ganeshpur Rahmanpur Lucknow	NOT APPLICABLE	2018000.00	Doubtful	31-08-2020	Flat No 3-B 3rd Floor Highway Mansion apartment Village Ganeshpur Rahmanpur Lucknow	Mr. Jagat Bahadur Singh & Mrs Sushila Devi
6979	Lucknow	SAM - Lucknow	SAM - Lucknow	Uttar Pradesh	PRADEEP CLOTH HOUSE	Mr Samyak Jain	BUILDING NO 488/123 SITAPUR ROAD DALIGANJ LUCKNOW UP 226001	S/o Vinod Kumar Jain R/o 488/84 Sitapur Road Daliganj Lucknow	4758000.00	Doubtful	17-04-2018	BUILDING NO 488/123 SITAPUR ROAD DALIGANJ LUCKNOW UP 226001	Mr. Piyush Jain S/o Late Pradeep Kumar Jain
6980	Lucknow	SAM - Lucknow	SAM - Lucknow	Uttar Pradesh	BRAVO UNILIVER	Shri Jayanti Prasad Tiwari S/o Shri R.P. Tiwari	House No. B-2490, Sector-3, B Block, Indira Nagar Yojana, Ward - Indira Nagar, Lucknow	House No. B-2490, Sector-3, B Block, Indira Nagar Yojana, Ward - Indira Nagar, Lucknow	2570000.00	Doubtful	14-04-2022	House No. B-2490, Sector-3, B Block, Indira Nagar Yojana, Ward - Indira Nagar, Lucknow	Shri Jayanti Prasad Tiwari S/o Shri R.P. Tiwari
6981	Lucknow	SAM - Lucknow	SAM - Lucknow	Uttar Pradesh	MAATRIBHUMI INFRATECH PVT	Mr. Safat Ahmad & Mr. Asad Ahmad	First Floor 9/42 Indira Nagar Lucknow UP 226016	529A/1571 Khurram Nagar ward Shankarpurwa Lucknow	3500000.00	Doubtful	30-06-2022	Plot No 6/206 Khasra No. 206 Khurram Nagar ward Shankarpurwa Lucknow	Mr. Safat Ahmad & Mr. Asad Ahmad

Display of information - Secured assets possessed under the SARFAESI Act, 2002													
Sl no	ZO	RO	BRANCH	STATE	BORROWER NAME	GUARANTOR NAME (WHEREVER APPLICABLE)	REGISTERED ADDRESS OF THE BORROWER	REGISTERED ADDRESS OF THE GUARANTOR(Wherever applicable)	Outstanding Amount ( In Rs)	Asset Classification	Date of Asset Classification	Details of security possessed	Name of the Title Holder of the security possessed
6982	Lucknow	SAM - Lucknow	SAM - Lucknow	Uttar Pradesh	MAMTA TIWARI	Mrs Sudha Tiwari W/o Late Rudra Nath Tiwari	Plot NO. 193-A Khasra No. 310 Village Semrta Gaudi, Ward - Faizullaganj Near Subhash Bose Academy Lucknow	Plot NO. 193-A Khasra No. 310 Village Semrta Gaudi, Ward - Faizullaganj Near Subhash Bose Academy Lucknow	2080000.00	Doubtful	01-03-2020	Plot NO. 193-A Khasra No. 310 Village Semrta Gaudi, Ward - Faizullaganj Near Subhash Bose Academy Lucknow	Mrs Sudha Tiwari W/o Late Rudra Nath Tiwari
6983	Lucknow	SAM - Lucknow	SAM - Lucknow	Uttar Pradesh	NEW MISHRA MEDICALS	NOT APPLICABLE	19/201 Indira Nagar lucknow	NOT APPLICABLE	2453000.00	Doubtful	30-04-2023	Khasra No. 124 (M) Takrohi Ward Shaheed Bhagat Singh Lucknow	Late Mrs. Niyanta Mishra
6984	Lucknow	SAM - Lucknow	SAM - Lucknow	Uttar Pradesh	SADANA ENTERPRISES	Mr. Sameer Dhar	3/146 Brij Palace Sector- H LDA Colony Kanpur Road Lucknow	54, Chander Nagar Market Alambagh	2745000.00	Doubtful	30-01-2023	32/2 Ground Floor 32/1 Basement chander Market alambagh Lucknow	Mrs Kamna arora & mr. Sameer Dhar
6985	Lucknow	SAM - Lucknow	SAM - Lucknow	Uttar Pradesh	SAFAT AHMED	Mr.Asad Ahmad	529A/1571 Khurram Nagar ward Shankarpurwa Lucknow	529A/1571 Khurram Nagar ward Shankarpurwa Lucknow	5471000.00	Doubtful	27-09-2023	Plot No 6/206 Khasra No. 206 Khurram Nagar ward Shankarpurwa Lucknow	Mr. Safat Ahmad & Mr. Asad Ahmad
6986	Lucknow	SAM - Lucknow	SAM - Lucknow	Uttar Pradesh	SAVITRI MOTORS	Mrs. Rakhi Chaturvedi	SH-90 BARHA ROAD, VILLAGE BADAGAON PARGANA PALIA DISTT LAKHIMPUR KHERI UP 262902	Flat No. A/501 AT 4TH Floor Type Block A in Lotus Pond on Group Housing Plot No. 2A vaibhav Khand Indirapuram Ghaziabad UP	4479000.00	Doubtful	27-06-2023	Flat No. A/501 AT 4TH Floor Type Block A in Lotus Pond on Group Housing Plot No. 2A vaibhav Khand Indirapuram Ghaziabad UP	Mrs. Rakhi Chaturvedi
6987	Lucknow	SAM - Lucknow	SAM - Lucknow	Uttar Pradesh	SHREE RUDRANSH INDUSTRIES	Shri Vashith Verma S/o Shankar Prasad	265 INDRA PURI IIM ROAD SITAPUR ROAD LUCKNOW 226020	LD-174 Sector-F, LDA Colony, Near Shani MandirKanpur Road, Lucknow	2948000.00	Doubtful	22-01-2023	PLOT NO 265 KHASRA NO .00 SEMRA GAUDHI FAIZULLAHGANJ LUCKNOW	MRS ALKA TIWARI
6988	Lucknow	SAM - Lucknow	SAM - Lucknow	Uttar Pradesh	SHUBH ENTERPRISES	Mr. Harishchandra Gupta	H NO 528 Sector -3 Vivek Khand Gomtinagar lucknow	H NO 528 Sector -3 Vivek Khand Gomtinagar lucknow	3642000.00	Doubtful	01-10-2022	H NO 528 Sector -3 Vivek Khand Gomtinagar lucknow	Mr. Harishchandra Gupta
6989	Lucknow	SAM - Lucknow	SAM - Lucknow	Uttar Pradesh	SUDHA SINGH	Avadhesg Singh	H NO 23-B1 Kaushalpurī Khargapur Lucknow - 226010	H NO 23-B1 Kaushalpurī Khargapur Lucknow - 226010	2517000.00	Doubtful	25-07-2016	Khasra No 520 A & 520 B Plot No 116 A Naubasta Kalan Lucknow	Mrs. Sudha singh
6990	Lucknow	SAM - Lucknow	SAM - Lucknow	Uttar Pradesh	VINOD KUMAR AWASTHI	Mr. Aroon Kumar Tiwari S/o Mr. Harish Chandra Tiwari	H N 913 Sec- 19 Munshipulīa Indira Nagar Yojana Lucknow 26016	B-43 Pragati Vihar Kalyanpur Lucknow UP 226016	2421000.00	Doubtful	31-01-2021	H N 913 Sec- 19 Munshipulīa Indira Nagar Yojana Lucknow 26016	Mrs Lakshmi Awasthi
6991	Lucknow	SAM - Lucknow	SAM - Lucknow	Uttar Pradesh	M/s SADIQ COLD STORAGE Ltd.	1. Mohd Shah Ali Khan, S/o Late Ismail 2. Mohd. Shahnawaz Khan, S/o Late Ismail Ali  3.Rafat Mirza Khan W/o Mr. Mohd. Shahnawaz Khan	595/14 Khinni Talla, Rae Barreilly, Uttar Pradesh	H.No. 92/177 Behind Vedraj Complex GB Marg, old RTO Compound Aminabad Park	21088000.00	Doubtful	27-06-2019	Property No 2413 & 2422 at Village- Salon Pargana, Tehsil & Distt - Raebareli Owner - M/s Sadiq Cold Storage & Ice Factory through its parthers Area - 2170 Sq Mtrs & Plot No 225(M) at Village Kishunpur Raj Tehsil, Pargana & Distt - Raebareli Owner - Mrs. Farzana Tabassum alias Rahmani Area - 3190 Sq Mtrs	M/s Sadiq Cold Storage & Ice Factory through its parthers Mohammad Shahnawaz Khan Mohammad Shah Ali Khan Mrs. Rafat Mirza Khan
6992	Lucknow	SAM - Lucknow	SAM - Lucknow	Uttar Pradesh	M/S SADIQ CONSTRUCTION COMPANY	Mr. Mohd Shah Ali Khan S/o Late Ismail Ali	Mohd. Shahnawaz Khan) Sadiq Lawn, Ismail Nagar, Lucknow Road, Raebareli UP-229001	Mr. Mohd Shah Ali Khan S/o Late Ismail Ali, House No.92/177, Gautam Buddh Marg, Aminabad Lucknow	35199000.00	Doubtful	29-05-2018	Commercial Land and building situated at Plot No. 46 admeasuring 0.025 hect. & Plot No. 47 admeasuring 0.029 hect. Total Area=0.054 hectare i.e. 540.00 sq.mtrs. situated in Village- Kasba Gird Newah, Pargana, Tehsil & Distt - Raebareli near Champa Devi Mandir at Road Kaharo Ka Adda to Champa Devi Mandir	Owner - Mohammad Shahnawaz Khan S/o Late Mohd. Ismail Khan
6993	Lucknow	SAM - Lucknow	SAM - Lucknow	Uttar Pradesh	M/s SADIQ & BROTHERS	Mr. Mohd. Shahnawaz Khan, S/o Late Ismail Ali & 6)Mrs. Rafat Mirza Khan W/o Mr. Mohd. Shahnawaz Khan	595/14 Khinni Talla Raibareilly Uttar Pradesh	595/14 Khinni Talla Raibareilly	21745000.00	Doubtful	25-09-2018	Land & Building-Residential situated at Plot No 50 (admeauring 0.067 hect.) , Prt of Plot No.65 (admeasuring 0.0184 hect. )& Plot No. 45 ( admeasuring 0.125 hect. ) Village- Kasba Gird Newah Tehsil, Pargana & Distt - Raebareli near Champa Devi Mandir Road Owner - Mohammad Shahnawaz Khan Late Mohd. Ismail Khan Area - 2100 Sq. Mtrs.	Mohammad Shahnawaz Khan Late Mohd. Ismail Khan

Display of information - Secured assets possessed under the SARFAESI Act, 2002													
Sl no	ZO	RO	BRANCH	STATE	BORROWER NAME	GUARANTOR NAME (WHEREVER APPLICABLE)	REGISTERED ADDRESS OF THE BORROWER	REGISTERED ADDRESS OF THE GUARANTOR(Wherever applicable)	Outstanding Amount ( In Rs)	Asset Classification	Date of Asset Classification	Details of security possessed	Name of the Title Holder of the security possessed
6994	Lucknow	SAM - Lucknow	SAM - Lucknow	Uttar Pradesh	M/S Indrabha Associates	Mrs. Kiran Singh W/o Mr. Devendra Prasad Singh	MR. ABHINAV KUMAR SINGH )  Address: House Number 87, Dream Villa Eldeco Greens, Rafi Ahmad Kidwai Nagar, Gomti Nagar Uttar Pradesh - 226010 (Director)	Address1: B-217, Indira Nagar Awas Vikas Colony, Rae Bareli, Uttar Pradesh - 229001 Address2: House Number 87, Dream Villa Eldeco Greens, Rafi Ahmad Kidwai Nagar, Gomti Nagar U.P. - 226010 (Director)	9750000.00	Doubtful	12-10-2018	Urban Land belonging to Kiran Singh ( Owner of the property ),situated at PLOT NO- A 02 admeasuring 242.00 Sq. Mtrs. Situated at Indira Nagar Yojna ,Rae bareilly	Mrs. Kiran Singh W/o Mr. D.P. Singh
6995	Lucknow	SAM - Lucknow	SAM - Lucknow	Uttar Pradesh	M/s INDRABHA INFRAESTATES PVT	1. Mr. Abhishek Kumar Singh S/o Mr. Devendra Prasad Singh 2. Mr. Devendra Prasad Singh S/o Ram Dayal Singh 3. Mrs. Kiran Singh W/o Mr. Devendra Prasad Singh 4. Mr. Abhinav Kumar Singh S/o Mr. Devendra Pratap Singh	1. B-217, Indira Nagar Awas Vikas Colony, Rae Bareli, Uttar Pradesh - 229001 2.House Number 87, Dream Villa Eldeco Greens, Rafi Ahmad Kidwai Nagar, Gomti Nagar, Lucknow, Uttar Pradesh - 226010	1. B-217, Indira Nagar Awas Vikas Colony, Rae Bareli, Uttar Pradesh - 229001 2.House Number 87, Dream Villa Eldeco Greens, Rafi Ahmad Kidwai Nagar, Gomti Nagar, Lucknow, Uttar Pradesh - 226010	39667000.00	Doubtful	03-01-2021	1. Urban Residential Land & Building at B-217 Indira Nagar Raedareilly, Plot Area 140.25 Sq mts Built up Area 295.00 sqmtr in which GF - 135.00 Sqmtr, FF -135.00 Sqm and SF-25 sqm 2. A) Equitable Mortgage of Semi-urban , non agriculture vacant land at Gata No:600 admeasuring 0.069 hectares and Gata No:601, admeasuring 0.255 hectares in total of 0.324 hectares ,situated at village : Majhigawan Karan, Pargana Tehsil & District - Raebareilly . B) Equitable Mortagage of Semi -urban , Non agriculture vacant land at Gata No 601 admeasurung 0.469 hect, situated at vill :Majhigawan Karan, Pargana Tehsil & Dist.Rae bareilly, And Gata No:604, admeasuring 0.063 hect., situated at Vill:Majhigawan Karan, Pargana Tehsil & Dist Rae bareilly, C) Equitable Mortgage of Semi-Urban, non agricultural vacant land at Gata No: 601 admeasuring 0.174 hect, situated at vill: Majhigawan Karan, Pargana Tehsil & Dist Rae bareilly, D)Equitable Mortgage of Semi urban non-agriculture vacant land at Gata No: 595,admeasuring 0.095 hectares, situated at vill :Majhigawan Karan, Pargana Tehsil & Dist Rae bareilly, E) Equitable Mortgage of Semi urban , non agricultural vacant land at Gata No 599, admeasuring 0.170 hect situated at Village :Majhigawan Karan, Pargana Tehsil & Dist. Raebareilly Equitable Mortagae of Semi Urban ,non agricultural vacant land at Gata No 603 admeasuring 0.202 hect ,situated at vill :Majhigawan Karan ,Pargana Tehsil & Dist Rae bareilly.	Mrs. Kiran Singh W/o Mr. D.P. Singh
6996	Lucknow	SAM - Lucknow	SAM - Lucknow	Uttar Pradesh	M/s Sewa Chicken Manufacturing Pvt. Ltd.	Mr. Sayed Daud Raza S/o Late Late Syed Murtaza hussain	1. House No. 169/11,Khayaliganj, Kaiserbagh, Near Kaiserbagh police station, Lucknow- 226001	House No. 169/11,Khayaliganj, Kaiserbagh, Near Kaiserbagh police station, Lucknow-226001 Uttar Pradesh	11314000.00	Doubtful	30-04-2021	EM of vacant Land bearing House Number 530/38/1 abutting on Novelty Talkies Road, Moh- Shekhpur, Ward- Aliganj, Lucknow, Uttar Pradesh, owned by: Mr. Sayed Daud Raza S/o Late Murtaza Hussain, Admeasuring- 2000.00 Sq Ft., Boundaries: (As Per Deed) East: 12 Feet Wide Lane, West: Others Property, North: 25 Feet Wide Road, South: Open Land	Mr. Sayed Daud Raza S/o Late Murtaza
6997	Lucknow	SAM - Lucknow	SAM - Lucknow	Uttar Pradesh	M/s NEW SEWA CHIKEN INDUSTRIE	Mr. Sayed Daud Raza S/o Late Late Syed Murtaza hussain & Mr. Syed Kayam Raza S/o Late Sayed Murtaza Husain	House No. 169/11,Khayaliganj, Kaiserbagh, Near Kaiserbagh police station, Lucknow-226001	House No. 169/11,Khayaliganj, Kaiserbagh, Near Kaiserbagh police station, Lucknow-226001	48417000.00	Doubtful	05-02-2021	1. Registered mortgage of commercial building at House No. 84/224 (Ram Kuti), Katra Maqboolganj, Near Gautam Budh Marg, Lucknow admeasuring 4500 sq. ft. 2.Registered mortgage of shop No. LG-1 & LG-2 at lower ground floor, Sheer Complex, Building No. 44-B, Murali Nagar, Cantonment Road, Lucknow	1. Mr. Sayed Daud Raza S/o Late Late Syed Murtaza 2. Sayed Rizwan Murtaza S/o Sayed Daud Raza
6998	Lucknow	SAM - Lucknow	SAM - Lucknow	Uttar Pradesh	M/s EUREKA PRINTERS	MRS. AMITA DUTT MR. ABHIJIT DUTTA Mrs. ABHINABH DUTTA Late JYOTSNA DUTT	B-5/13, Vinay Khand , Gomti Nagar,Lucknow	B-5/13, Vinay Khand , Gomti Nagar,Lucknow	5145000.00	Doubtful	30-04-2021	B-5/13, Vinay Khand , Gomti Nagar,Lucknow	Sri Abhijeet Dutt and Smt. Amita Dutt
6999	Lucknow	SAM - Lucknow	SAM - Lucknow	Uttar Pradesh	M/s PRISTINE EUREKA INFRATEC	MRS. AMITA DUTT MR. ABHIJIT DUTTA Mrs. ABHINABH DUTTA Late JYOTSNA DUTT	EM of Double Storied building at part of khasra no.423, Dhanwa Dewa Road , Lucknow, in the name of Sri Abhijeet Dutt and Smt. Amita Dutt	EM of Double Storied building at part of khasra no.423, Dhanwa Dewa Road , Lucknow, in the name of Sri Abhijeet Dutt and Smt. Amita Dutt	19302000.00	Doubtful	30-04-2021	M of Double Storied building at part of khasra no.423, Dhanwa Dewa Road , Lucknow, in the name of Sri Abhijeet Dutt and Smt. Amita Dutt	Sri Abhijeet Dutt and Smt. Amita Dutt

Display of information - Secured assets possessed under the SARFAESI Act, 2002													
Sl no	ZO	RO	BRANCH	STATE	BORROWER NAME	GUARANTOR NAME (WHEREVER APPLICABLE)	REGISTERED ADDRESS OF THE BORROWER	REGISTERED ADDRESS OF THE GUARANTOR(Wherever applicable)	Outstanding Amount ( In Rs)	Asset Classification	Date of Asset Classification	Details of security possessed	Name of the Title Holder of the security possessed
7000	Lucknow	SAM - Lucknow	SAM - Lucknow	Uttar Pradesh	M/s CERAMIC WORLD	Mrs. Nikita Agarwal W/o Mr. Dheeraj Agrawal And Mr. NeerajAgarawal S/o Late Mr. Surendra Kumar Agarwal	Address : Shop No. 61 Opposite Mini Stadium Ring Road, Kalyanpur NearJagrani Hospital Luckonw -226024	Address : Shop No. 61 Opposite Mini Stadium Ring Road, Kalyanpur NearJagrani Hospital Luckonw -226024	28794000.00	Doubtful	28-06-2021	EM of Land & Building at House Number H.D./47 ,Sector- I, Jankipuram, Lucknow, Uttar Pradesh, Property Owned By: Mrs. Nikita Agrawal W/o Mr. Dheeraj Agrawal And Mr. Dheeraj Agrawal S/o Late Mr. Surendra Kumar Agrawal, Admeasuring 242 SqMtr.	Mrs. Nikita Agrawal W/o Mr. Dheeraj Agrawal And Mr. Dheeraj Agrawal S/o Late Mr. Surendra Kumar Agrawal,
7001	Lucknow	SAM - Lucknow	SAM - Lucknow	Uttar Pradesh	M/s ZENITH BIOMED INC	Farhana Ahmad W/o Mr. Ndeemuddin Ahmad	Mr.Nadeemudden Ahmad S/o Dr. Zamiruddin Ahamd R/o - 3/200, Vikas Khand , Gomti Nagar , Lucknow- 226010 & Mr. Vivek Gaur S/o Lt. N. C. Gaur R/o- C-263, Rajajipuram, Lucknow- 226017	R/o - Vikas Khand , Gomti Nagar , Luckonw - 226010	24831000.00	Doubtful	31-03-2020	EM of Residential Property at Flat Number GF 01, Ground Floor in the building Constructed On Plot Number. 6, Situated At 7, Dalibagh Ward, Raja Ram Mohan Rai Marg, Lucknow , Uttar Pradesh Admeasuring Area of Property 1313.98 Sq. Ft. (Covered Area). Property Owned by M/S Zenith Biomed Inc Through Its Partners :- Mr.Nadeemudden Ahmad S/o Dr. Zamiruddin Ahamd & Mr. Vivek Gaur S/o Lt. N. C. Gaur	Mr.Nadeemudden Ahmad S/o Dr. Zamiruddin Ahamd & Mr. Vivek Gaur S/o Lt. N. C. Gaur
7002	Lucknow	SAM - Lucknow	SAM - Lucknow	Uttar Pradesh	M/s GREENCARE AGROVET	C86 SAINIK HOUSING SOCIETY SAROJINI NAGAR KANPUR ROAD LUCKNOW 226008 UTTAR PRADESH	1. Plot at Khasra no 2/2,320mif 590 mi, 2sa, 320sa and 559sa village Lohna, Bijnour Pargana, Dist-Lucknow 2. C86 SAINIK HOUSING SOCIETY SAROJINI NAGAR KANPUR ROAD LUCKNOW 226008 UTTAR PRADESH	C86 SAINIK HOUSING SOCIETY SAROJINI NAGAR KANPUR ROAD LUCKNOW 226008 UTTAR PRADESH	123498000.00	Doubtful	30-04-2020	1. Commercial Shop at 1st Floor, Khasra no 295,meas. 92.93 sq m at Behsa, Raja Bijli Pasi, Kanpur road, 2. Single storied house situated on part of Khasra No 2371, meas. 139.40 sq.m at Para (NarpatiKhera), Alarmnagar, Lucknow in the name of Mukesh Singh 3. Open plot on Khasra No. 1450, 1490sa, 1494 sa meas. 3077 sq m at Behsa, Pargana Bijnore, ward Raja Bijli Pasi Lucknow 4. Open Plot at khasra no 990 min village meas.1486 sq m at Rahimabad, ward Raja Bijli Passi, district. Lucknow 5. Open plot at Minjumala Khasra no 778 mi, meas. 10120 sq m at Pipersand, pargana Bijnour, Lucknow 6. Open plot at khasra no 14, meas.1700 sq m at Aurangabad Jagir, Raja Bijli Passi, Lucknow 7. Open plot at part of Kharsa no 769, meas. 2007.43 sq m at Aurnagabd Jagir, Raja Bijli Passi, Lucknow in the name of Mrs.Rinkee Singh 8.Plot at Khasra No. 1906 Ka , measuring 0.321 hectare in the name of M/s Lucknow Colonisers Pvt. 9. Commercial Property on Upper Ground, Floor on Plot of Khasra No. 295 min meas. 18.587 sq m at Behsa, Ward Raja BijaliPasi Pargana, Teshsil lko 10. Land at Khasra No.10 min, measuring 1390 sq m Hectare at village Lanaha, Pargana, Bijnour, Teshil- Sarojani Nagar, District Lucknow in the name of M/s Lucknow Infracity Ltd. 11. Land and building at khasra no. 212, 320 mi , 590 mi 2sa ,320 sa,559 sa village lohna bijnour dist. Lko	Mukesh Singh & Mrs.Rinkee Singh
7003	Lucknow	SAM - Lucknow	SAM - Lucknow	Uttar Pradesh	M/s OM SAI NIGAM JEWELLERS	1. Mrs. Rekha Nigam W/o Vijay Nigam 2. Mr. Kripa Shankar Awasthi S/o Shiv Kumar Awasthi	H. No. 138 K Sant Nagar Anshik Sidhaulti, Sitapur -261302 Dist. Sitapur Uttar Pradesh- India	1. H. No. 138 K Sant Nagar Anshik Sidhaulti, Sitapur - 261302 Dist. Sitapur Uttar Pradesh- India 2. H. NO. 538KA/456/69, Jai Guru Dev Nagar,Triveni Nagar-3 , Sitapur Road, Lucknow, 226021	4049000.00	Doubtful	27-11-2017	Residential Land and building belonging to Mrs. Rekha Nigam W/o Mr. Vijay Nigam situated at Plot No.48 Area 759 Square Feet Land Khasra No. 216 M Semra Gaudhi, Ward- Faizullaganj, Lucknow , Boundary of Property as per Sale Deed: North:- Plot NO.48 A, South: 17 feet road, East:- 20 feet road , West :- 20 feet road	Mrs. Rekha Nigam W/o Mr. Vijay Nigam
7004	Lucknow	SAM - Lucknow	SAM - Lucknow	Uttar Pradesh	VIJAY NIGAM	1.Mr. Ramesh Sharma S/O Mr. Mishri Lal	MR. VIJAY NIGAM S/o MR. MEWA LAL NIGAM H. No. 138 K Sant Nagar Anshik Sidhaulti, Sitapur -261302 Dist. Sitapur Uttar Pradesh- India	Mr. Ramesh Sharma S/O Mr. Mishri LalH. No. 175 ,Sector-H Jankipuram, Lucknow- 226021 Uttar Pradesh- India	2629000.00	Doubtful	31-10-2018	Residential Land and building belonging to Mrs. Rekha Nigam W/o Mr. Vijay Nigam situated at EMD Plot Khasra No. 432 (M) Village-Tarhiya, Pargana-Mohana, Tehsil- Bakshi Ka Talab District- Lucknow Extent Area 1880 Square Feet. Boundary of Property as per Sale Deed: North:-Plot of others, South:- 20 feet road, East:- Plot of Seller, West :- 20 feet road	Mrs. Rekha Nigam W/o Mr. Vijay Nigam

Display of information - Secured assets possessed under the SARFAESI Act, 2002													
Sl no	ZO	RO	BRANCH	STATE	BORROWER NAME	GUARANTOR NAME (WHEREVER APPLICABLE)	REGISTERED ADDRESS OF THE BORROWER	REGISTERED ADDRESS OF THE GUARANTOR(Wherever applicable)	Outstanding Amount ( In Rs)	Asset Classification	Date of Asset Classification	Details of security possessed	Name of the Title Holder of the security possessed
7005	Lucknow	SAM - Lucknow	SAM - Lucknow	Uttar Pradesh	NAVEEN ENTERPRISES	1. MR. MUKESH KUMAR NISHAD S/o MR. SANTRAM NISHAD & 2. MR. AMRISH SHUKLA S/o MR. RAMENDRA KUMAR SHUKLA	MR. NAVEEN KUMAR S/o MR. HAZARI LAL 1/371 SECTOR H, JANKIPURAM, LUCKNOW-226021	1. 481/20 BAGH SHAHJI MOHAN MAKEEN ROAD, DALIGANJ NIRALA NAGAR, LUCKNOW-226020 2. C3626 SAPNA COLONY, RAJAJIPURAM, LUCKNOW-226017	4548000.00	Doubtful	31-03-2017	Mortgage of immovable property described herein below: EMG Of Flat No. 403, 4th Floor, City Centre Complex, Built On Plot No. 2, Ansal City Centre, China Bazar Road, Lucknow Boundaries as per deed: Area 38.568 sq.m. East-Common Corridor West - Open to sky North-Flat no. 402 South-Flat no. 404	MR. AMRISH SHUKLA S/o MR. RAMENDRA KUMAR SHUKLA
7006	Lucknow	SAM - Lucknow	SAM - Lucknow	Uttar Pradesh	PRABHAT SONKAR	1.Mr. Kundan Lal S/o Late Ram Kishan	1.Mr. Prabhat Sonkar S/o Ram Baksa Sonkar H.No. 132/26 Kha, Nazeerabad Road,Qaisarbagh Sabji Mandi Road, Lucknow	551/Gha/28 Govind NagarGali, Natkheda Road , Alambagh, Luckow,226005	1355000.00	Doubtful	31-08-2017	132/26 Kha Najirabad road, kaiser bagh , lucknow , area 111.48 Sq.Mtr.	MR. PRABHAT SONKER
7007	Lucknow	SAM - Lucknow	SAM - Lucknow	Uttar Pradesh	M/s Universe International	Mr. SARIKA GUPTA W/o Mr. RAJEEV GUPTA & MR. ROHTASHVA GUPTA S/o MR. RAJEEV GUPTA	HOUSE NO. 5/316 , MOHALLA- SARAWAGI, NEAR GHANTAGHAR BARABANKI-225001 UTTAR PRADESH MO. NO. 9415086119	HOUSE NO. 5/316 , MOHALLA- SARAWAGI, NEAR GHANTAGHAR BARABANKI-225001 UTTAR PRADESH MO. NO. 9415086119	4249000.00	Doubtful	30-04-2021	EM OF PLOT SITUATED AT KHASRA NO. 628 (Mi) AND 630(Mi) ADMEASURING AREA 1560.00 SQ. MTR. SITUATED AT VILLAGE - CHEDA NAGAR , PARGANA- PRATAPGANJ, TEHSIL-NAWABGANJ, DISTRICT- BARABANKI, UTTAR PRADESH- OWNER-MR. RAJEEV GUPTA S/o MR. HARIRAM GUPTA EAST-KHET OF BAJPAI JI WEST- ROAD BARABANKI TO SATRIKH NORTH- NALI BAADAHU KHET RISHI KUMAR OTHERS SOUTH- KHET BAJPAI JI & EM OF RESIDENTIAL HOUSE SITUATED AT PLOT OF KHASRA NUMBER 1350/1047 (Mi),1367/1061 (Mi) &1372/1065 (Mi) MOHALLA-SARAWAGI, PARGANA AND TEHSIL-NAWABGANJ, DISTRICT- BARABANKI, UTTAR PRADESH, ADMEASURING AREA OF 86.55 SQ. MTR. OWNER- MR. ROHTASHVA GUPTA S/o MR. RAJEEV GUPTA BOUNDARIES: EAST- HOUSE OF HARI RAM GUPTA WEST- HOUSE OF DURGA PRASAD NORTH- HOUSE OF BRIJ MOHAN DIWEDI SOUTH- GALLERY	MR. RAJEEV GUPTA S/o MR. HARIRAM GUPTA & MR. ROHTASHVA GUPTA S/o MR. RAJEEV GUPTA
7008	Lucknow	SAM - Lucknow	SAM - Lucknow	Uttar Pradesh	M/s CERAMIC TILES AND CHEMICALS	Mr. NITIN UPADHYAY S/o MR. DINESH UPADHYAY	Mr. DINESH UPADHYAY S/o MR. RAM PRASAD UPADHYAY HOUSE NUMBER-39/2 KATHAUTA KA PURWA, VIJYANT KHAND -1 GOMTI NAGAR , LUCKNOW, UTTAR PRADESH	HOUSE NUMBER-39/2 KATHAUTA KA PURWA, VIJYANT KHAND -1 GOMTI NAGAR , LUCKNOW, UTTAR PRADESH	7115000.00	Doubtful	03-01-2022	1. EM OF LAND AND BUILDING SITUATED AT PART OF PLOT NUMBER 5, KHASRA NUMBER 331-SA, VILLAGE- DHAWA, OFF DEVA ROAD ,LUCKNOW, UTTAR PRADESH,ADMEASURING 97.583 SQ.MTR. OWNED BY MR. NITIN UPADHYAY S/o MR. DINESH UPADHYAY EAST-PART OF PLOT NO. 5 USHA WEST-PLOT DINESH UPADHAYAY NORTH- LAND OF SAMITI SOUTH- 20 FEET ROAD 2. EM OF LAND AND BUILDING SITUATED AT PLOT OF KHASRA NUMBER 331-SA , VILLAGE- DHAWA ,OFF DEVA ROAD ,LUCKNOW, UTTAR PRADESH,ADMEASURING 334.572 SQ. MTR. OWNED BY MR. DINESH UPADHYAY S/o MR. RAM PRASAD UPADHAYAY EAST-OTHER PLOT SELLER WEST-PLOT JUNEJA NORTH- PLOT RASHID SOUTH-20 FEET ROAD	1. NITIN UPADHYAY S/o MR. DINESH UPADHYAY 2. MR. DINESH UPADHYAY S/o MR. RAM PRASAD UPADHAYAY

Display of information - Secured assets possessed under the SARFAESI Act, 2002													
Sl no	ZO	RO	BRANCH	STATE	BORROWER NAME	GUARANTOR NAME (WHEREVER APPLICABLE)	REGISTERED ADDRESS OF THE BORROWER	REGISTERED ADDRESS OF THE GUARANTOR(Wherever applicable)	Outstanding Amount ( In Rs)	Asset Classification	Date of Asset Classification	Details of security possessed	Name of the Title Holder of the security possessed
7009	Lucknow	SAM - Lucknow	SAM - Lucknow	Uttar Pradesh	VERMA ENT UDYOG	MRS. NIRMALA VERMA W/o MR. HARI SHANKAR VERMA	M/s VERMA ENT UDYOG PROP. MRS. AMITA DEVI VERMA W/o MR. ARUN KUMAR VERMA ADDRESS: VERMA ENT UDYOG, RASOOLPUR, DEWA ROAD, LUCKNOW-226027, U.P.	MRS. NIRMALA VERMA W/o MR. HARI SHANKAR VERMA R/o PLOT NO. 37, HOUSE NO. 539A/100A/A-41 SANJAY GANDHIPURAM, LUCKNOW-226016	6653000.00	Doubtful	29-05-2020	DOUBLE STORIED RESIDENTIAL HOUSE ON PLOT NO. 37 HOUSE NO. 539A/100A/A-41 SANJAY GANDHIPURAM (SHEKHPUR KASELLA) LUCKNOW-226016, UTTAR PRADESH MEASURING AREA 1000 SQ. FEET. OWNER-MRS.NIRMALA VERMA EAST- HOUSE NO. A-42 OF SHIV KUMAR GUPTA WEST- ROAD NORTH- ROAD SOUTH- HOUSE NO. A-40 OF MR. VIJAY KUMAR SRIVASTAVA	MRS.NIRMALA VERMA
7010	Lucknow	SAM - Lucknow	SAM - Lucknow	Uttar Pradesh	BHUPAL RAM	Mrs. Geeta Kheria W/o Mr. Bhupal Ram	House Number- 4, DGP Office,-4, Lokmanya Tilak Marg , Dalibagh, Lucknow, U.P.-226001	House Number- 4, DGP Office,-4, Lokmanya Tilak Marg , Dalibagh, Lucknow, Uttar Pradesh -226001	2076000.00	Doubtful	29-05-2023	Equitable Mortgage of Residential Land and Building situated at plot of Khasra No.151 and 152 ka min jumla, Village-Kharika(0014), Ward-Kharika(002), Lucknow, Uttar Pradesh,Property owned by Mr. Bhupal Ram S/o Mr. Pratap Ram, Admeasuring 58.085 Sq. Mtr., Boundaries: EAST-Remaining land of seller, WEST-Road 12.00 Feet Wide, NORTH-Road 12.00 Feet, SOUTH-Remaining land of seller	Mr. Bhupal Ram S/o Mr. Pratap Ram
7011	Lucknow	SAM - Lucknow	SAM - Lucknow	Uttar Pradesh	Santosh kumar pathak	Mr. Rana Sangram Singh S/o Mr. Amrendra Narayan Singh	551 Gha /170 Cha Nand Nagar,Jai Prakash Nagar,Alambagh, Lucknow, Uttar Pradesh -226001	3/198 Rajni Khand , Sharda Nagar, Raebareli Road, Lucknow-226025 Uttar Pradesh	4237000.00	Doubtful	17-01-2020	1. EM of plot at Gata No. 1916, Village- Mau, Pargana & Tehsil- Mohanlalganj, District- Lucknow, Uttar Pradesh, Admeasuring areav 1010.00 Sq. Ft. Property owned by Mr. Santosh Kumar Pathak S/o Mr. Mahadeo Prasad Pathak, Boundaries: East- Field of OM PRAKASH & Others, West- Railway Line, North- Field of seller himself, South- Chakmarg 2. Urban land belonging to Mr. Santosh Kumar Pathak S/o Mahadev Prasad Pathak, admeasuring 1184.00 Sq. Ft. situated at plot at Gata no. 1922 &1923, Village- Mau, Pargana & Tehsil- Mohanlalganj, District- Lucknow, Uttar Pradesh, Boundaries: East- plot of others, West- Chakmarg, North- Field of OM PRAKASH & others, South- Link Marg	Mr. Santosh Kumar Pathak S/o Mr. Mahadeo Prasad Pathak
7012	Lucknow	SAM - Lucknow	SAM - Lucknow	Uttar Pradesh	Atul Enterprises	1. Mr. Neeraj Mishra S/o Uma Kant Mishra & 2. Mr. Santosh Kumar Pathak S/o Mahadev Prasad Pathak	551 Gha /170 Cha Nand Nagar,Jai Prakash Nagar,Alambagh, Lucknow, Uttar Pradesh -226001	1. 1B /152 Awas Vikas , Vrindavan Yojna , Intaunja Village, Near LPS Road ,Lucknow 2. 1B /283 Vrindan Colony, Raebareli Road, Lucknow & 6/3 Rajni Khand, Sharda Nagar, Raebareli Road, Lucknow	7576000.00	Doubtful	11.12.2017 & 29.11.2017	1. Urban land admeasuring approximately 4320 Sq. Ft. situated at part of Khasra No. 1904 Village- Mau, Pargana & Tehsil - Mohanlalganj District- Lucknow, Uttar Pradesh, Bounded by: East- 22 Ft. Wide Road, West- 25 Ft. Road, North- Plot of others, South- Plot of Atul Kumar Owned by Mr. Santosh Kumar Pathak 2. Urban land admeasuring approximately 2400 Sq. Ft. situated at Plot no.5 part of khasra No. 1904 Village- Mau, Pargana & Tehsil - Mohanlalganj District- Lucknow, Uttar Pradesh, Bounded by: East- 22 Ft. Wide Road, West- Remaining part of seller , North- Remaining part of seller, South- Plot No. 4	Mr. Santosh Kumar Pathak
7013	Lucknow	SAM - Lucknow	SAM - Lucknow	Uttar Pradesh	Sri Sanwaria Seth Enterprises	Mr. Ashish Kumar Bajpai S/o T.N. Bajpai	Mrs. Puja Bajpai W/o Mr. Ashish Kumar Bajpai Address:1 Plot Number- 567, Village & Post - Beti, Thana- Banthara, Kanpur Road, Lucknow-226401(Near Punjab national bank) & Address2 : Resident of House No. 137, Vijay Nagar, Manas Nagar, Kanpur Road, District- Lucknow (U.P), Pin Code- 226023 (Borrower/Mortgagor/Guara ntor)	Resident of House No. 137, Vijay Nagar, Manas Nagar, Kanpur Road, District- Lucknow (U.P), Pin Code- 226023 (Guarantor)	4760000.00	Doubtful	28-11-2022	EM of land and building situated on part of Khasra No. 567, Village- Beti(V-CODE 1070), Pargana- Bijnour, Lucknow, Uttar Pradesh, Admeasuring area of property 316.171 Sq Mtr., Property owned by Mrs. Pooja Bajpai W/o Mr. Ashish Kumar Bajpai S/o Mr. T.N. Bajpai, Boundaries(as per sale deed no. 10372 dated 26.06.2020): East- Road 12 Ft. Wide, West- Araaji gram samaj, North- Factory shed Pooja, South- Araji shiv Narayan sharma & EM of land and building situated on part of Khasra No. 567, Village- Beti(V-CODE 1070), Pargana- Bijnour, Lucknow, Uttar Pradesh, Admeasuring area of property 307.00 Sq Mtr., Property owned by Mrs. Pooja Bajpai W/o Mr. Ashish Kumar Bajpai S/o Mr. T.N. Bajpai, Boundaries(as per sale deed no.19881 dated 22.10.2013): East-Khet Ganesh Sonkar, West-Road 12 Ft. Wide, North-Khet Ram Naresh, South-Khet Vijay Shankar	Mrs. Puja Bajpai W/o Mr. Ashish Kumar Bajpai



Display of information - Secured assets possessed under the SARFAESI Act, 2002													
Sl no	ZO	RO	BRANCH	STATE	BORROWER NAME	GUARANTOR NAME (WHEREVER APPLICABLE)	REGISTERED ADDRESS OF THE BORROWER	REGISTERED ADDRESS OF THE GUARANTOR(Wherever applicable)	Outstanding Amount ( In Rs)	Asset Classification	Date of Asset Classification	Details of security possessed	Name of the Title Holder of the security possessed
7014	Lucknow	SAM - Lucknow	SAM - Lucknow	Uttar Pradesh	M/s Ambay Balaji and Co	Mr. Ajay Bhagwati Chauhan CIF ID 105910392	Mr. Dilip Gupta S/o Late Mr. B.P. Gupta CIF ID (212313483) 347/412/10 Ambay Balaji Bhawan, Bara Tikait Rai, Talab Colony, Opposite Uptron TV Colony, Mohan Road, Rajajipuram, Lucknow, Uttar Pradesh-226017	1804, Lokhandwala Galaxy, 18th Floor N M Joshi Marg, Bikula, Mumbai, Maharastra, -400011	9246000.00	Doubtful	05-01-2023	1. Equitable Mortgage Of Residential House Number 347/412/10, Mohalla-Bara Tikait Rai Talab Colony, Ward- Sheetla Devi, Lucknow, Uttar Pradesh-226017 , Owned by Mr. Ajay Bhagwati ChauhanS/o Mr. Bhagauti Prasad Gupta, Admeasuring 116.171 Sq. Mtr. ,Boundaries: East:19.30Ft. wide road, West: Tikait rai talab, North: House Number 347/412/11, South: House Number 347/412/09 2.Equitable Mortgage Of commercial shop Number U.G.F. -31, GOYAL PLAZA shekhpur kasaila, Faizabad Road , Lucknow, Uttar Pradesh- Owned by Mr. Dilip Gupta S/o Late Mr. Bhagwati Prasad Gupta, Admeasuring 18.59 Sq. Mtr. ,Boundaries: East: 6.00 Ft. wide road, West: shop Number U.G.F. -30, North: shop Number U.G.F. -33, South: 6.00 Ft. wide road 3. Equitable Mortgage Of commercial shop Number FF-1 & FF-2 , First Floor ,31/42-ka,Hazratganj, Lucknow, Uttar Pradesh- Owned by Mr. Dilip Gupta S/o Late Mr. Bhagwati Prasad Gupta, Admeasuring 18.59 Sq. Mtr. ,Boundaries: East: 6.00 Ft. wide road, West: shop Number U.G.F. -30, North: shop Number U.G.F. -33, South: 6.00 Ft. wide road, Owned by Mr. Dilip Gupta S/o Late Mr. Bhagwati Prasad Gupta, Admeasuring 31.871 Sq. Mtr. ,Boundaries: East: Property of Naseem Beg & others, West: corridor, North: shop Number FF -3, South: Toilets, Passage for Toilets , Electric Bus Bar & thereafter M.G. Marg, Lucknow	1. Mr. Ajay Bhagwati Chauhan S/o Mr. Bhagauti Prasad Gupta 2.Mr. Dilip Gupta S/o Late Mr. Bhagwati Prasad Gupta 3. Mr. Dilip Gupta S/o Late Mr. Bhagwati Prasad Gupta
7015	Lucknow	SAM - Lucknow	SAM - Lucknow	Uttar Pradesh	M/s GAV Agro Ltd.	(Legal heir of late Pradeep Gupta)	Rahamat pur Lucknow Sultanpur Road Lko	Rahamat pur Lucknow Sultanpur Road Lko	166975000.00	Doubtful	29.08.2018	Part of Khasra No.116,117,118,119,119sa,121,122,140 at Village Rahamat pur,Lucknow Sultanpur Road Lko	Pradeep Gupta
7016	Lucknow	SAM - Lucknow	SAM - Lucknow	Uttar Pradesh	M/s Gayatri Ware house	(Legal heir of late Pradeep Gupta) & RajKumar Pandey	Rahamat pur Lucknow Sultanpur Road Lko	Rahamat pur Lucknow Sultanpur Road Lko	17328000.00	Doubtful	16.08.2019	Part of Khasra No.120ka,120kha,, 122,1 at Village Rahamat pur,Lucknow Sultanpur Road Lko	Pradeep Gupta
7017	Lucknow	SAM - Lucknow	SAM - Lucknow	Uttar Pradesh	M/s Abidi Enterprises	Dr. Mariyam Fatima W/o Dr.Shiffat Hussain	Bhikaripur Mahona Lucknow	Bhikaripur Mahona Lucknow	40571000.00	Doubtful	09.08.2018	EM of land &building Constructed on Gata No.188(Kha),admeasuring area 0.156 hectare and Gata No.229 admeasuring area 0.763 hectare, Total area 0.919 Hectare, situated at Bhikaripur, Pargana Mahona, Tehsil- Bakshi Ka Talab, District Lucknow, Uttar Pradesh Owner: M/s Abidi Enterprises through partner Dr. FATIMA w/o Sh. S.M. Akhatar	Dr. Mariyam Fatma
7018	Lucknow	SAM - Lucknow	SAM - Lucknow	Uttar Pradesh	Ishwari Kumar Dwevedi	Smt. Indira Pandey	5/68Vineet Khand Gomtinagar Lucknow		21341000.00	Doubtful	29.04.2017	Ø EM of Residential Property situated at House Number 5/68, Vineet Khand, Gomti Nagar, Lucknow, Uttar Pradesh, Admeasuring Area: 580.80 Sqm, Property Owned by Mr. Ishwari Kumar Dwivedi S/o Mr. Udai Bhan Dwivedi,	Iswari Kumar Dwevedi
7019	Lucknow	SAM - Lucknow	SAM - Lucknow	Uttar Pradesh	M/s Jan Utkarsh Patrika	Smt. Indira Pandey	5/68 Vineet Khand Gomti nagar Lucknow	5/68 Vineet Khand Gomti nagar Lucknow	49356000.00	Doubtful	29.04.2017	Ø EM of Residential Property situated at Part of Khasra Number 232, Village- Khargapur, Pargana- Chinhat, Lucknow, Uttar Pradesh, Admeasuring Area: 634.57 Sqm, Property Owned by Mr. Ishwari Kumar Dwivedi S/o Mr. Udai Bhan Dwivedi,	Ishwari Kumar Dwevedi
7020	Lucknow	SAM - Lucknow	SAM - Lucknow	Uttar Pradesh	Abhist Industries	Manvata Bajpayi	A/29 Sector-11 Vrindavan YojnaRaiBareilly Road Lucknow	A/29 Sector-11 Vrindavan YojnaRaiBareilly Road Lucknow	15800000.00	Doubtful	31.03.2019	1-EM of Plot No.18-23 part of Khasra No 1613 Village-gauraPargna Mohan lal Ganj Lucknow area 10000 square fit in the Name of Rakesh Shukla 2-EM of land & building Ho.No.11 A/29 Vrindavan Yojna Rai Bareilly Road Lucknow Area 298.05 square Metrei.e 3200 square fit in the name of Rakesh Shukla &Manvata	1-Rakesh Shukla(Since DECEASED)2-Manvata Banpayi
7021	Lucknow	SAM - Lucknow	SAM - Lucknow	Uttar Pradesh	Swapnil Juneja	Priyanka Junja	Neelkanth Villa 31,Ghokhale marg Lucknow	Neelkanth Villa 31,Ghokhale marg Lucknow	80600000.00	Doubtful	30.08.2017	Six Properties are mortgaged	Swapnil Juneja
7022	Lucknow	SAM - Lucknow	SAM - Lucknow	Uttar Pradesh	Vani Jueja and Swapnil Juneja	Swapnil Juneja	Neelkanth Villa 31,Ghokhale marg Lucknow	Neelkanth Villa 31,Ghokhale marg Lucknow	5480000.00	Doubtful	31.03.2021	Neelkanth Villa 31,Ghokhale marg Lucknow	Swapnil Juneja
7023	Lucknow	SAM - Lucknow	SAM - Lucknow	Uttar Pradesh	Neelkanth Industries	Priyanka Junja	Neelkanth Villa 31,Ghokhale marg Lucknow	Neelkanth Villa 31,Ghokhale marg Lucknow	16771000.00	Doubtful	30.08.2017	EMG of Immovable property consisting of Plot no 5062 measuring approximately 4 Biswas or 5460 square feet situated at Ward Sarojini Nagar, Amausi, Lucknow in the name of Mr. SwapnilJuneja	Swapnil Juneja
7024	Lucknow	SAM - Lucknow	SAM - Lucknow	Uttar Pradesh	Neelkanth Surgical Industries Pvt.Ltd.	Swapnil Juneja	Neelkanth Villa 31,Ghokhale marg Lucknow	Neelkanth House, 25/24 Jopling Road, Lucknow-226001.	20071000.00	Doubtful	31.08.2016	Neelkanth Villa 31,Ghokhale marg Lucknow	Swapnil Juneja
7025	Lucknow	SAM - Lucknow	SAM - Lucknow	Uttar Pradesh	Neelkanth Surgical Emporium	Priyanka Junja	Neelkanth Villa 31,Ghokhale marg Lucknow	122/33 and 33A Cyrsyth Road, Opposite Dayanidan Park Lalbagh Lucknow 226001	27840000.00	Doubtful	15.05.2017	1-Flat No.- G-1 at ground floor in Block No. A-1 on premises No. 25/24 at Lajpat Rai Marg (Jopling Road), Lucknow.2- Ground Floor Part & Parcel of the building No. 122/33 and 122/33- A forsyth Road, Daya Nidhan Park, Lalbagh, Ward- Jagdish Chandra Bose, Lucknow	Swapnil Juneja



Display of information - Secured assets possessed under the SARFAESI Act, 2002													
Sl no	ZO	RO	BRANCH	STATE	BORROWER NAME	GUARANTOR NAME (WHEREVER APPLICABLE)	REGISTERED ADDRESS OF THE BORROWER	REGISTERED ADDRESS OF THE GUARANTOR(Wherever applicable)	Outstanding Amount ( In Rs)	Asset Classification	Date of Asset Classification	Details of security possessed	Name of the Title Holder of the security possessed
7026	Lucknow	SAM - Lucknow	SAM - Lucknow	Uttar Pradesh	SBM Logistic	Ashish Agrawal/Klriskna Agrawal	65, Laxmanpuri LKO	65, Laxmanpuri LKO	29175000.00	Doubtful	31.05.2017	EM of house No.D-1391/3, Sector-1 area 117.49 square Metre Owned by Mrs.Krishna Agrawal and House no.1391/7 Sector 1 area is 21.94 square Metre owned by Sh.Om Prakash Agrawal,Situated at Indiranagar	Omprakash Agrawal(Since DECEASED)and Krishna Agrawal
7027	Lucknow	SAM - Lucknow	SAM - Lucknow	Uttar Pradesh	Ajaj Ahamad Ansari	Md Raees	440/44-A Top darwaja Caupatiya,Chowk, Lko	PL 3KH-99,100 Krishnapuri Ekta Colony Karim Ganj B G Lucknow.	2685000.00	Doubtful	30.04.2021	1--EMG Property Situated at House No.65 Khasara No 696 to 698 704-707 and 712-716 min Bararuar Husain Badi, Gulab Nagar Lucknow. Area of property 46.468 SQR MTR 2-Shop No.10 Building No.433/081/12, At Plot No.-21A, Khasra No-59A & 59B Ram Nagar, Raunak Plaza, Ward/Taluka, Gadhi Peer Khan, Lucknow. Area, 17.83 SQR MTR 3-Shop No.12B Building No.433/081/12, At Plot No.-21A, Khasra No-59A & 59B Ram Nagar, Raunak Plaza, Ward/Taluka, Gadhi Peer Khan, Lucknow. Area, 12.382 SQR MTR	Ajaj Ahamad Ansari
7028	Lucknow	SAM - Lucknow	SAM - Lucknow	Uttar Pradesh	Alzain Enter Prises	Mrs Nagma Ahamad	31/42 Love Lane Maerket,Hazratganj Lucknow	Residential Bldg Shah Appartment old Hyderabad Lko	3471000.00	Doubtful	13.03.2012	Emg of Shop No 16,17and18 at GF Lovelane Market hztganj Lucknow.2-EM of Residential Bld at Hyderabad LKO.3-M of Residential Bld at Hyderabad LKO.	1-Shazi Ahmad Siddiqui.2-Smt. Nagma Usmani.3-hazi Ahmad Siddiqui
7029	Lucknow	SAM - Lucknow	SAM - Lucknow	Uttar Pradesh	Lucknow Egg Store	Md. Ibrahim	25, Salempur House,Kaisarbagh, Lucknow	25, Salempur House,Kaisarbagh, Lucknow	3508000.00	Doubtful	08.03.2012	EMG of plot no 201/12 situated at Rani laxmi Marg, Aminabad, Lucknow, admeasuring area 5775.00 sqr ft 2-EMG of plot no 201/12 situated at Rani laxmi Marg, Aminabad, Lucknow, admeasuring area 5775.00 sqr ft.3-EMG of plot no 201/12 situated at Rani laxmi Marg, Aminabad, Lucknow, admeasuring area 5775.00 sqr ft	Md Ibgahim
7030	Lucknow	SAM - Lucknow	SAM - Lucknow	Uttar Pradesh	RATNESH VERMA	Mrs Reena Verma W/o Mr Ratnesh Verma	L 3/77 Vineet Khand, Gomti Nagar, Lucknow UP 226010	L 3/77 Vineet Khand, Gomti Nagar, Lucknow UP 226010	3234000.00	Doubtful	29.12.2020	House Number L 3/77, Vineet Khand, Gomti Nagar Yojana, Lucknow, Uttar Pradesh, Property Owned By: Mr. Ratnesh Verma S/o Late Deo Dutt Verma and Mrs Reena Verma W/o Mr. Ratnesh Verma, Admeasuring- 52.00 Sq M., Boundaries: East: House No 3/76, West: House No 3/78, North: 7.5 Mtr Wide Road, South: Plot 8.00 X 16.00 Mtr.	Mr. Ratnesh Verma S/o Late Deo Dutt Verma and Mrs Reena Verma W/o Mr. Ratnesh Verma
7031	Lucknow	SAM - Lucknow	SAM - Lucknow	Uttar Pradesh	M K ENTERPRISES PROP MUKESH KUMAR NISHAD	Mrs. Nirmala Srivastava W/o Mr. Prem Prakash Srivastava	Mr. Mukesh Kumar Nishad S/o Mr. Sant Ram 481/20, Bagh Shahjji, Near Mumtaz Degree College, Mohan Making Road, Daliganj, Nirala Nagar, Lucknow	Ho. No.-599 BB-2/310, Bhuddeshwar Bihar, Bhaptamau, Ward New Haiderganj, Lucknow U.P.	3985000.00	Doubtful	28.09.2016	Property No.1- EMG of office space No.316, 3rd Floor situated at Ansal China Bazar City Centre, Jagdish Chandra Bose Marg, Hazratganj, Lucknow, owned by Mr. Mukesh Kumar Nishad S/o Sri Sant Ram. Area: 38.568 sq.mtr. Property No.2-EMG of House No.599 BB-2/310 constructed on plot No.300, Khasra No.315 situated at Bhuddeheshwar Vihar, Bhaptmau, Ward-New Haiderganj, Lucknow owned by Mrs. Nirmala Srivastava w/o Mr. Prem Prakash Srivastava. Area 126.39 Sq.Mtr	Mr. Mukesh Kumar Nishad S/o Mr. Sant Ram & for property No.2 Mrs. Nirmala Srivastava
7032	Lucknow	SAM - Lucknow	SAM - Lucknow	Uttar Pradesh	VAAYU ASSOCIATES PROP SANTOSH KUMAR & Mr. Nand Kishore S/o Mr Ramdulare	NA	Add1: Village Salempur, Near Aam Mandi, Sultanpur Road, Post Amethi, Lucknow-227125, Uttar Pradesh Add2: House Number 115, Village Malikajada, Near Aam Mandi, Post Amethi, Tehsil- Mohanlalganj, Uttar Pradesh (Borrower/s)	NA	2000000.00	Doubtful	30.09.2019	Plot- Gata Number 715, Area-0.379 Hectare Ka Part, Area .228 Hectare, Village Sarthuwa, Mohanlalganj, Lucknow, Uttar Pradesh, Owned by Mr. Santosh Kumar S/o Mr. Nand Kishore, Admeasuring Area: 2280 Sqm Or 24532.80 Sq.ft,	SANTOSH KUMAR
7033	Lucknow	SAM - Lucknow	SAM - Lucknow	Uttar Pradesh	POWER STATION	Mrs. Sarita Rai W/o Mr. Neeraj Rai	Mr. Neeraj Kumar Rai S/o Late Mr. Mahatma Rai Add.632/350 Harihar Nagar, Kamta, Indira Nagar, Lucknow- 226016, Uttar Pradesh	632/350 Harihar Nagar, Kamta, Indira Nagar, Lucknow- 226016, Uttar Pradesh	2018000.00	Doubtful	31.03.2021	H.No.632/350, situated at Khasra No.112, Kamta, Ismailganj, Lucknow UP. Owned by Neeraj Kumar Rai S/o Late Mr. Mahatma Rai, Area 875.00 sq.ft.	Mrs. Sarita Rai W/o Mr. Neeraj Rai
7034	Lucknow	SAM - Lucknow	SAM - Lucknow	Uttar Pradesh	SHREE JEE PHARMA	1.Mrs. Suman Agarwal W/o Navneet Agarwal  2.Mr Rakesh Verma S/o Sri Shyam Sunder Verma	554/21/14, Pawanpuri, Alambagh, Lucknow.	1.554/21/14, Pawanpuri, Alambagh, Lucknow. 2.M62/1, Aishbagh Purani Colony, Near Idgah, Lucknow.	2452000.00	Doubtful	28.11.2007	Shop No.A-4, situated at Fourth Floor, 113/10/3-ka, Parsi Shah Lane, Aminabad, Lucknow.	Navneet Agarwal
7035	Lucknow	SAM - Lucknow	SAM - Lucknow	Uttar Pradesh	FANCY ENTERPRISES	NA	Mr Jitendra Sonkar & Amar sonkar S/o Late Parshuram Sonkar 115/43, Ghasiyari Mandi, Qaisar Bagh, Munnu, Lucknow	NA	3060000.00	Doubtful	14.09.2018	Residential land and building at H.No. 71 A, situated at Bagh Thana, Kaiserbagh, Ward Shivaji, Lucknow	Mr Jitendra Sonkar & Amar sonkar S/o Late Parshuram Sonkar

Display of information - Secured assets possessed under the SARFAESI Act, 2002													
Sl no	ZO	RO	BRANCH	STATE	BORROWER NAME	GUARANTOR NAME (WHEREVER APPLICABLE)	REGISTERED ADDRESS OF THE BORROWER	REGISTERED ADDRESS OF THE GUARANTOR(Wherever applicable)	Outstanding Amount ( In Rs)	Asset Classification	Date of Asset Classification	Details of security possessed	Name of the Title Holder of the security possessed
7036	Lucknow	SAM - Lucknow	SAM - Lucknow	Uttar Pradesh	ESSEL MARKETING & DISTRIBUTION CO Prop. Moolchand Gupta	NA	House/Kothi No. 16, R K Tandon Jagat Narain Road, Kaiserbagh, Opposite Kaiserbagh Kotwali & Adjacent Samajwadi Party Office, Lucknow, Uttar Pradesh	NA	2952000.00	Doubtful	31.12.2008	House No.16, Opposite Kaiser Bagh Kotwali, Quiser bagh, Lucknow Owned by Moolchand Gupta S/o Mr. K.P. Gupta. 3100 sq.ft.	Moolchand Gupta
7037	Lucknow	SAM - Lucknow	SAM - Lucknow	Uttar Pradesh	PANKAJ SINGH	Ravindra Singh	R/o 529D/18B, Jagriti Vihar Kalyanpur West, Lucknow	HNo.25, Ram Vihar, Phasel-2, Takrohi, Indiranagar, Lucknow	2024000.00	Doubtful	31.03.2015	Plot- Part of Kh.No.66, Khargapur, Lucknow owned by Sri Pankaj Singh. Area 4000 sq.ft. & Plot at part of Kh.No. 79, Bhadrak, Shardanagar, Lucknow. Owned by Sri Pankaj Singh. Area 1300 sq.ft.	Pankaj Singh & Kiran Singh
7038	Lucknow	SAM - Lucknow	SAM - Lucknow	Uttar Pradesh	SAURABH ENTERPRISES Prop. Saurabh Saxena	Ragini Saxena W/o Saurabh Saxena	R/o 441/5N3 Hari Nagar, Jal Nigam Road, Mishri Bagiya, Balaganj, Lucknow	R/o 441/5N3 Hari Nagar, Jal Nigam Road, Balaganj, Lucknow	2497000.00	Doubtful	03.04.2023	EM of Land & Building on part of khrsa No.1375 khfa, Village Jehta, Parganaand Tehsil, Lucknow UP. Area.0.2116 Hectare owned by Saurabh Saxena. Boundaries : East-Mr. Suryabaksh Singh, West - Link Road, North- Khet Mr Shyama Nai, South - Khet Buddha.	Legal heirs of Late Saurabh Saxena (Ragini, Yash & Shreya)
7039	Lucknow	SAM - Lucknow	SAM - Lucknow	Uttar Pradesh	SHUBH MANGALAM INDUSTRIES	Mrs. Chanda Singh W/o Mr. Shekhar Singh & Mr. Shekhar Singh S/o Mr. Chanda Kesh Singh	Plot Number 17, 18, 19 and Part of Plot Number 20, Khasra Number 1834, Village- Juggaur, Satrikh Road, Lucknow, Uttar Pradesh- 227105	Plot Number 17, 18, 19 and Part of Plot Number 20, Khasra Number 1834, Village- Juggaur, Satrikh Road, Lucknow, Uttar Pradesh- 227105	8224000.00	Doubtful	01.04.2022	a)EM of Land & Building situated on Part of Private Plot Number 17 & 18, Khasra Number 1834 Min Jumla, Village- Juggaur, Lucknow, Uttar Pradesh, Admeasuring 185.873 Sq Mtr, Property owned by- Mrs. Chanda Singh W/o Mr. Shekhar Singh, Boundaries: (As Per Sale Deed Number) East: Road 20.00 Feet Wide, West: other's Plot, North: Part of Private Plot Number 18 Buyer, South: Road 20.00 Feet Wide. 2)EM of Land & Building situated on Part of private Plot Number 19 & 20, Khasra Number 1834 Min Jumla, Village- Juggaur, Lucknow, Uttar Pradesh, Admeasuring 111.524 Sq Mtr, Boundaries: : (As Per Sale Deed Number) East: Road 20.00 Feet Wide, West: Other`S Plot, North: Part of Private Plot Number 20 Seller, South: Part of Private Plot Number 18 Buyer. 3)EM of Land & Building situated on Part of private Plot Number 18 & 19, Khasra Number 1834 Min Jumla, Village- Juggaur, Lucknow, Uttar Pradesh, Admeasuring 167.286 Sq Mtr, Properties owned by- Mrs. Chanda Singh W/o Mr. Shekhar Singh, Boundaries: : (As Per Sale Deed Number) East: Road 20.00 Feet Wide, West: Other's Plot, North: Private Plot Number 20 Seller, South: Part of Private Plot Number 18 Buyer.	Mrs. Chanda Singh W/o Mr. Shekhar Singh
7040	Lucknow	SAM - Lucknow	SAM - Lucknow	Uttar Pradesh	KAJUWALLA	Mr.Jatin Sharma	114 , Veer Sarvarkar, Block Shakarpur ,New Delhi -110006	Plot Number 17, 18, 19 and Part of Plot Number 20, Khasra Number 1834, Village- Juggaur, Satrikh Road, Lucknow, Uttar Pradesh- 227105	196183000.00	Doubtful	31.03.2018	a)Commercial Property bearing no. 167-173 and 192-195 (Old No-65A, 66 & 76) consisting First Floor, Second Floor and Third Floor (with roof rights) admeasuring area 264.75 sqr mtr situated at Ward No-II, Chatta Bhawani Shankar, Fateh Puri, Delhi-6, in the name of Sh. Pawan Kumar Sharma	Mr.Pawan Kumar Sharma
7041	Lucknow	SAM - Lucknow	SAM - Lucknow	Uttar Pradesh	GOVINDA INTERNATIONAL	Mr.Kesav Joshi	114 , Veer Sarvarkar, Block Shakarpur ,New Delhi -110006	Plot Number 17, 18, 19 and Part of Plot Number 20, Khasra Number 1834, Village- Juggaur, Satrikh Road, Lucknow, Uttar Pradesh- 227105	157236000.00	Doubtful	31.03.2018	a) Freehold Residential Property bearing Municipal No. 3811, 3812 and 3814, on Entire First Floor, Second Floor & Third Floor with roof rights, part of property no- 3811-3821, area measuring 8370.73 sq. ft., with proportionate ownership rights of the land of the said property, Ward no- VI, situated at Charkhe Walan Chowk, Chawri Bazar, Delhi-110006 in the name of Sh. Pawan Kumar Sharma	Mr.Pawan Kumar Sharma
7042	Lucknow	SAM - Lucknow	SAM - Lucknow	Uttar Pradesh	JAGANNATAH TRADERS	Mr.Pawan Kumar Sharma	114 , Veer Sarvarkar, Block Shakarpur ,New Delhi -110006	Plot Number 17, 18, 19 and Part of Plot Number 20, Khasra Number 1834, Village- Juggaur, Satrikh Road, Lucknow, Uttar Pradesh- 227105	254556000.00	Doubtful	31.03.2018	a)A Freehold Built up Ground Floor and First Floor (Without Roof Rights) Part of Property No.-: 160, area measuring 117.05 sq mtrs, Situated at Gali Abdul Hakim, Phatak Habash Khan, Tilak Bazar, Delhi-110006, standing in the name of Sh. Pawan Kumar Sharma b.)Property Bearing No 2283, Gali Hinga Beg, Tilak Bazar, Delhi-110006, admeasuring area 180.00 Sq. yards, standing in the name of Shri Pawan Kumar Sharma (Partner of the firm) (common collateral in Kajuwala & Jagannath Traders C).A freehold property no.-2139, shop at ground floor, Katra Tambaku, Khari Baoli, Delhi-110006 measuring 132.00 sq. ft. in the name of Shri Pawan Kumar Sharma D)Freehold Commercial Property bearing Municipal No. 3811, 3812 and 3814, on Ground Floor, part of property no- 3811-3821, area measuring 160.55 sq mtrs, (Approx. Comprising Hall, Shops and Godowns, upto Ceiling) with proportionate ownership rights of the land of the said property, Ward no- VI, situated at Charkhe Walan Chowk, Chawri Bazar, Delhi - 110006	Mr.Pawan Kumar Sharma

Display of information - Secured assets possessed under the SARFAESI Act, 2002													
Sl no	ZO	RO	BRANCH	STATE	BORROWER NAME	GUARANTOR NAME (WHEREVER APPLICABLE)	REGISTERED ADDRESS OF THE BORROWER	REGISTERED ADDRESS OF THE GUARANTOR(Wherever applicable)	Outstanding Amount ( In Rs)	Asset Classification	Date of Asset Classification	Details of security possessed	Name of the Title Holder of the security possessed
7043	Lucknow	SAM - Lucknow	SAM - Lucknow	Uttar Pradesh	NARENDRA KUMAR SRIVASTAVA & SUMAN SRIVASTAVA (CO-BORROWER)	N.A.	HOUSE OVER PLOT NO. 1/1296, RATAN KHAND, SHARDA NAGAR, LUCKNOW, UTTAR PRADESH 262726	N.A.	5490000.00	LOSS	28.06.2022	HOUSE OVER PLOT NO. 1/1296, RATAN KHAND, SHARDA NAGAR, LUCKNOW, UTTAR PRADESH 262726	NARENDRA KUMAR SRIVASTAVA & SUMAN SRIVASTAVA
7044	Lucknow	SAM - Lucknow	SAM - Lucknow	Uttar Pradesh	RAHUL PATHAK & RACHNA DUBEY (CO-BORROWER)	ASHISH PANDEY	R/O HOUSE NO. : 321/1, DAYAL RESIDENCY, SEMRA, CHINHAT, FAIZABAD ROAD, LUCKNOW U. P. 226016	FLAT NO 101 ROYAL BLOCK NO. 1,ELDECO GREEN APARTMENTS, LOHIA PATH, GOMTI NAGAR NEAR FUN REPUBLIC MALL, LUCKNOW UTTAR PRADESH 226010	4911000.00	Doubtful	31.08.2015	EMG of Plot No. 65 & 66 of minjumla of Khasra No. 569 Kha, Baorumau, Pargana Bakshi Ka Talab, Lucknow, owned by Sh. Rahul Pathak (Now by all legal heirs of Late Sh. Rahul Pathak)	ALL LEGAL HEIRS OF LATE SHRI RAHUL PATHAK
7045	Lucknow	SAM - Lucknow	SAM - Lucknow	Uttar Pradesh	AADI ENTERPRISES PROP. DILIP KUMAR VALECHA	KIRAN MISHRA	HOUSE NO 551 GHA 18 GOVIND NAGAR NATKHERA ROAD ALAMBAGH LUCKNOW UTTAR PRADESH 226005	HOUSE NO 20 MOHANPUR PS KAMLAPUR SITAPUR UTTAR PRADESH 261302	2499000.00	Doubtful	31.08.2017	Plot No. 12, Part of Khasra No. 68, Mohibullapur, Ward Faizullaganj, Lucknow, Uttar Pradesh, Property owned by Mrs. Kiran Mishra	MRS. KIRAN MISHRA
7046	Lucknow	SAM - Lucknow	SAM - Lucknow	Uttar Pradesh	KRISHNA ENTERPRISES PROP. SAURABH TRIVEDI	JITENDRA SINGH	441/120, BALAGANJ LUCKNOW UTTAR PRADESH 226003	H N 645A/416 JANKIVIHAR JANKIPURAM LUCKNOW UTTAR PRADESH 226021	2149000.00	Doubtful	29.07.2018	House over plot of area 749.99 sq. ft. i.e. 69.70 sq.m. situated at Khasra No. 256 M in village - Topkhana, Ward - Balaganj, Pargana, Tehsil & Dist. Lucknow	MR. SAURABH TRIVEDI
7047	Lucknow	SAM - Lucknow	SAM - Lucknow	Uttar Pradesh	UJJWAL ENTERPRISES PROP. SARITA VISHWAKARMA	1) Jitendra Kumar Vishwakarma & 2) Subhash Kumar Vishwakarma	A-155 Rajaji Puram, Lucknow, Uttar Pradesh 226003	A-155 Rajaji Puram, Lucknow, Uttar Pradesh 226003	2683000.00	LOSS	17.03.2018	L&B - Admeasuring Approx. 1222 Sq. Ft. Situated at Plot No. 8B+9A, Khasra No. 38, Harchandpur, Kanaura, Ward Aishbagh, Dist. Lucknow	Mr. Jitendra Kumar Vishwakarma
7048	Lucknow	SAM - Lucknow	SAM - Lucknow	Uttar Pradesh	MANJU HOUSING PROP. MANJU SINGH SINGHLA	SANJAY SINGH SINGHLA	D 1/5 VIJAYANT KHAND, GOMTI NAGAR LUCKNOW 226010	624V/159 VIJAYIPUR VISHESH KHAND-2 GOMTI NAGAR, LUCKNOW, U.P. 226010	2706000.00	LOSS	08.10.2016	Shop No. 14 & 16, KDT Plaza, Sector-A, Sitapur Road, Aliganj, Lucknow, Uttar Pradesh in the name of Shri Sanjay Singh Singhla S/o Late Shri Purushottam Das Singhla	MR. SANJAY SINGH SINGHLA
7049	Lucknow	SAM - Lucknow	SAM - Lucknow	Uttar Pradesh	RAJ EET UDYOG PROP. YANDANA VERMA	ARVIND KUMAR VERMA S/O SHRI KRISHAN & KRISHNA KUMAR S/O SUNDER LAL	BHAWANIYAPUR, POST JAURAS BARABANKI, U.P. 227131	GRAM-BHAWANIYAPUR, POST-JAURAS BARABANKI, U.P. 225124	5646000.00	Doubtful	31.05.2018	1) All part & parcel over Residential Plot Part of Khasra No. 65 Minjumla (House Nagar Nigam No. 537B/Kha/065) Area 986.00 sq. ft. Village Faizullaganj Ward Faizullaganj District Lucknow owned by Shri Krishna Kumar S/o Shri Sundar Lal & 2) Land at Khasra No. 250 Minjumla, Bhawaniyapur Village Sarai Pandey (Bhavaniyapur-Gulzarpur Marg) Pargana & Tehsil Haidergarh, District Barabanki, Uttar Pradesh Area 0.063 Hectare owned by Shri Krishna Kumar S/o Shri Sundar Lal	SHRI KRISHNA KUMAR
7050	Lucknow	SAM - Lucknow	SAM - Lucknow	Uttar Pradesh	A B SALES PROP. PRAHLAD MISHRA	N.A.	A-917/1 INDIRA NAGAR, LUCKNOW 226016	N.A.	2527000.00	LOSS	08.12.2016	Plot at Bhukhand No. 3, Khasra No. 712, Mi Salempur, Pataura, Pargana Kakori Tehsil, Distt. Lucknow, Uttar Pradesh (1 Plot)	Mr. Prahlad Mishra
7051	Lucknow	SAM - Lucknow	SAM - Lucknow	Uttar Pradesh	DRISHTI ENTERPRISES PROP. DHANANJAY	BHARTI MISHRA	GROUND FLOOR BANSHI DHAR TOWER GOILA JAINABAD DEWA ROAD CHINHAT LUCKNOW, U.P. 226028	911/8 BLOCK-A INDIRA NAGAR LUCKNOW, U.P. 226016	2438000.00	Doubtful	01.03.2017	Plot at Bhukhand No. 4, Khasra No. 712, Mi Salempur, Pataura, Pargana Kakori Tehsil, Distt. Lucknow, Uttar Pradesh (1 Plot)	Mr. Prahlad Mishra
7052	Lucknow	SAM - Lucknow	SAM - Lucknow	Uttar Pradesh	M ASIF CONSTRUCTION PROP. MOHD ASIF S/O MOHD. IBRAHIM	ARJUN SINGH, SUNEEL KUMAR, SUSHEEL KUMAR, ANIL KUMAR & TARAWATI	L-1/9, SECTOR-B, ALIGANJ, LUCKNOW, U.P. 226024	FOR ARJUN SINGH - H NO. 11/3-B, UDAYGANJ, HUSAINGANJ, LUCKNOW & FOR 2,3 & 4 - H NO. 538/899-A, TRIVENI NAGAR-II, SITAPUR ROAD, LUCKNOW & FOR 5 TARAWATI - HOUSE NO. 614/102, PRITI NAGAR, TADIKHANA, SITAPUR ROAD, LUCKNOW	4540000.00	Doubtful	29.10.2016	1) EMG OF HOUSE PROPERTY SITUATED AT PLOT NO. 04-A, AT KHASRA NO. 25M, VILLAGE - MADIYAON, WARD - JANKIPURAM, LUCKNOW ADMEASURING 800 SQ.FT IN THE NAME OF SMT. TARAWATI W/O HARKESH KUMAR VERMA & 2) EMG OF NEWLY BUILT DOUBLE STORIED HOUSE AT PLOT NO. 43-A, SITUATED AT KHASRA NO. 57M, VILLAGE AHIBRAMPUR, WARD - TRIVENI NAGAR, LUCKNOW IN THE NAME OF SUNIL KUMAR, ANIL KUMAR & SUSHIL KUMAR (ALL SONS OF LATE MAHAVIR PRASAD)	1) TARAWATI & 2) SUNIL KUMAR, ANIL KUMAR & SUSHIL KUMAR (ALL SONS OF LATE MAHAVIR PRASAD)

Display of information - Secured assets possessed under the SARFAESI Act, 2002													
Sl no	ZO	RO	BRANCH	STATE	BORROWER NAME	GUARANTOR NAME (WHEREVER APPLICABLE)	REGISTERED ADDRESS OF THE BORROWER	REGISTERED ADDRESS OF THE GUARANTOR(Wherever applicable)	Outstanding Amount ( In Rs)	Asset Classification	Date of Asset Classification	Details of security possessed	Name of the Title Holder of the security possessed
7053	Lucknow	SAM - Lucknow	SAM - Lucknow	Uttar Pradesh	A D PHARMACEUTICALS PROP. ADHESH SINGH (AVADHESH SINGH PAN NO BLOP55189J)	SHIV KUMAR SINGH	H NO 23-B1 ,KAUSHAL PURI, KHARAGAPUR , LUCKNOW, U.P. 226010	23-A KAUSHAL PURI COLONY, GOMTI NAGAR, LUCKNOW, U.P. 226010	2681000.00	Doubtful	29.11.2016	EM of Residential Plot & Building at Plot No. 5, Takrohi Market, Sector-11, Indira Nagar, Lucknow, Uttar Pradesh (Owned by Mr. Shiv Kumar Singh)	Mr. Shiv Kumar Singh
7054	Lucknow	SAM - Lucknow	SAM - Lucknow	Uttar Pradesh	1) SHIV TRADING COMPANY PROP. Mr. Rakesh Kumar Mediratta 2) M.R. TRADERS PROP. Mrs. Mona Mediratta 3) RAKESH KUMAR MEDIRATTA	1) MRS. MONA MEDIRATTA 2) RAKESH KUMAR MEDIRATTA 3) MOTIA RANI MEDIRATTA	F-331, Rajaji Puram, Opp. F Block Pani Tanki, Lucknow	F-331, Rajaji Puram, Opp. F Block Pani Tanki, Lucknow	5399000.00	Doubtful	1) 31.01.2019 2) 31.10.2018 3) 18.06.2019	Shop No. 7, Building No. 54, Goel Market, Gautam Budha Road, Gandhi Aashram Building, Chandra Bhanu Gupta Nagar, Lucknow, Uttar Pradesh	MR. RAKESH KUMAR MEDIRATTA
7055	Lucknow	SAM - Lucknow	SAM - Lucknow	Uttar Pradesh	SHANKAR TRADERS PROP. DAYASHANKAR S/O RAMJI PRASAD	RAM LAKHAN JAISWAL	356/267/2 ALAMNAGAR, BHAPTAMAU, RAJAJIPURAM, LUCKNOW, U.P. 226017	H NO 352/139, NEAR VIKRAM COTTON MILL CHAURAHA, NEAR HANUMAN MANDIR, RAJAJIPURAM, LUCKNOW, U.P. 226017	2061000.00	Doubtful	28.05.2018	Residential land & building, TWO STORIED HOUSE NAGAR NIGAM 356/267/02 OVER PLOT no. 19 part of khasra no. 258 admeasuring 600 sq.feet at Village Kodar, Pargana, Teshil and Distt Lucknow	DAYASHANKAR S/O RAMJI PRASAD
7056	Lucknow	SAM - Lucknow	SAM - Lucknow	Uttar Pradesh	SS ENTERPRISES PROP. SUMIT BHARGAVA	AMIT BHARGAVA	H NO E-5/125 RUPAM TAILOR SATSANG PARK RAJAJIPURAM LUCKNOW UTTAR PRADESH 226017	H NO E-5/125 RUPAM TAILOR SATSANG PARK RAJAJIPURAM LUCKNOW UTTAR PRADESH 226017	3789000.00	Doubtful	31.07.2018	H NO E-5/125 RUPAM TAILOR SATSANG PARK RAJAJIPURAM LUCKNOW UTTAR PRADESH 226017	MR. AMIT BHARGAVA
7057	Lucknow	SAM - Lucknow	SAM - Lucknow	Uttar Pradesh	BHARGAVA ENTERPRISES PROP. AMIT BHARGAVA	SANGEETA BHARGAVA	H NO E-5/125 RUPAM TAILOR SATSANG PARK RAJAJIPURAM LUCKNOW UTTAR PRADESH 226017	H NO E-5/125 RUPAM TAILOR SATSANG PARK RAJAJIPURAM LUCKNOW UTTAR PRADESH 226017	6419000.00	LOSS	06.09.2017	COMMERCIAL PLOT SITUATED AT KHASRA NO. 22SA, HARCHANDPUR, KANAURA, TALKATORA ROAD, WARD AMBEDKAR NAGAR, LUCKNOW. U.P. AREA 1862.25 SQ.FT. BELONGING TO MR. AMIT BHARGAVA, MRS. DAYA BHARGAVA & MRS. SANGEETA BHARGAVA	MR. AMIT BHARGAVA, MRS. DAYA BHARGAVA & MRS. SANGEETA BHARGAVA
7058	Delhi	Delhi North	DEEPALI CHOWK	DELHI	SHEN IMPEX	NA	E-128, Sector-5, Bawana Industrial area, North West Delthi Delhi-110039	NA	2686000.00	Sub standard	30.04.2021	Entire third floor portion with roof/terrace rights into a four storeyd freehold residential building(l.e GF+3 upper floors) built over plot bearing no:93, of pocket-12, sector-24 situated in the layout plan of Rohini residential	Jatin Batra
7059	Delhi	Delhi North	DILSHAD GARDEN	DELHI	PRAVEEN KHAN	NA	FLAT NO GF 2 LIG PLOT NO 124 VIKRAM ENCLAVE VILLAGE PASONDA LONI GHAZIABAD	NA	1699000.00	Sub standard	29.08.2018	FLAT NO GF 2 LIG WITHOUT ROOF RIGHT PLOT NO 124 VIKRAM ENCLAVE GHAZIABAD UP  East: Road 30ft West: plot North: plot South Plot 123  (Property description as specified in the Sale Deed Sl.No.7561 dated 04.10.2015)	PRAVEEN KHAN
7060	Delhi	Delhi North	HOLUMBI DELHI	DELHI	NAVEEN MUTREJA	Mr. Manoj Jain	Block- D-1/5, Ground Floor, Sector-16, Rohini, Delhi-110085	H No .29 Ekjot Apartment Pitampura , Delhi-110034	1686000.00	Sub standard	29.05.2020	All that piece and parcel of Property No.194 , 1st Floor , Block G ,Pocket-1 , Sector-16 Rohini , Delhi-110089	NAVEEN MUTREJA
7061	Delhi	Delhi North	HOLUMBI, DELHI	DELHI	RAHUL KAUSHIK	NA	DDA Flat No 471, Pocket-11, Sector A-6, Narela, Delhi-110040	NA	636308.56	Sub standard	28.01.2018	DDA Flat No. 471 Pocket 11,Sector A-6,Narela,Delhi-110040	RAHUL KAUSHIK
7062	Delhi	Delhi North	HOLUMBI, DELHI	DELHI	MANINDRA KUMAR	Mr Gautam Prasad	H no. 331, Mammor Pur North West Delhi, Delhi-110040	H no. 85, Rajiv Rattan Awas yojna Industrial Area, Delhi - 110040	1607373.00	Sub standard	29.05.2019	DDA LIG Flat No. 176, Third Floor, Pocket-4, Sector- A-10, Narela, Delhi-11040 Are of around 43.70 sq mt or 470 sq. ft	MANINDRA KUMAR
7063	Delhi	Delhi North	SECTOR 16 ROHINI	DELHI	SANDEEP SAJAN	Harendra kumar Kailash	o B 1/123 DLF Colony Bhopura Paswada Pasonda Sahibabad Ghaziabad Uttar Pradesh -201005	Harendra kumar Maharaj R/o B 1/123 DLF Colony Bhopura Paswada Pasonda Sahibabad Ghaziabad Uttar Pradesh - 201005Kailash S/o Kishan Arya R/o Address 53-54 Pocket 8 Sector 23 Rohini New Delhi 10085	1518913.07	Sub standard	31.02.2018	Flat No. G-1 B-1/120 Ground Floor ,DLF Dilshad Garden Extn II Sahibabad Ghaziabad Uttar Pradesh -201005	SANDEEP SAJAN

Display of information - Secured assets possessed under the SARFAESI Act, 2002													
Sl no	ZO	RO	BRANCH	STATE	BORROWER NAME	GUARANTOR NAME (WHEREVER APPLICABLE)	REGISTERED ADDRESS OF THE BORROWER	REGISTERED ADDRESS OF THE GUARANTOR(Wherever applicable)	Outstanding Amount ( In Rs)	Asset Classification	Date of Asset Classification	Details of security possessed	Name of the Title Holder of the security possessed
7064	Delhi	Delhi North	SECTOR 16 ROHINI	DELHI	KAMINI GUPTA	Chander Prakash	House No. II/164 Upper Ground Floor Chhota Gurudwara Wali Gali Teliwara Village Chandrawali Shahadara Delhi-110032	Chander Prakash House no. 10068 Sector -3 West Gorakhpark Shahadara Delhi 110032	1315259.02	Sub standard	29.02.2016	House No II/164 upper ground floor chota gurudwara Wali Gali Teliwara village chandrawali shahdara	KAMINI GUPTA
7065	Delhi	Delhi North	SHAHDARA	DELHI	PEARL SANITATION	NOT APPLICABLE	-	NOT APPLICABLE	1217295.29	Sub standard	31.03.2015		PEARL SANITATION
7066	Delhi	Delhi North	BHORGARH	DELHI	DOLLY SHARMA	RADHA SHARMA	ADD: FLAT NO 102, C 2, BHARAT NAGAR, NEW FRIENDS COLONY, SOUTH DELHI 110025	FLAT NO 102, C 2, BHARAT NAGAR, NEW FRIENDS COLONY, SOUTH DELHI 110025	617000.00	Sub standard	29.01.2021	3RD FLOOR DDA JANTA FLAT NO 600 POCKET 11 SECTOR A 6 NARELA DELHI 40	DOLLY SHARMA
7067	Delhi	Delhi North	MAURYA ENCLAVE	DELHI	ANITA and Sandeep	NOT APPLICABLE	-	NOT APPLICABLE	1646000.00	Sub standard	29.10.2019	Entire 1st floor without Roof Rights at Property No 109 Pocket 01 Sector 24 Rohini Delhi 110085 measuring 28.00 Sq Mtr.	ANITA and Sandeep
7068	Delhi	Delhi North	HOLUMBI	DELHI	KULDEEP KAUR DHANJAL	Mr.Inderjeet Singh Dhanjal	C-16 FF , Plot no 52 , Mukhram Garden , Tilak Nagar West Delhi- 110018.	Mr.Inderjeet Singh Dhanjal  C-16 FF , Plot no 52 , Mukhram Garden , Tilak Nagar West Delhi- 110018.	618000.00	Sub standard	30.11.2020	DDA Janata Flat no 466 , 2nd Floor, Pocket 11 Sector A-6 , Narela, Delhi-110040 Area admeasuring are of around 18sq.mt. or 194 sq ft	KULDEEP KAUR DHANJAL
7069	Delhi	Delhi North	SECTOR 16 ROHINI	DELHI	PREM KUMARI	NOT APPLICABLE	-	NOT APPLICABLE	1185000.00	Sub standard	29.02.2016		PREM KUMARI
7070	Delhi	Delhi North	MODEL TOWN	DELHI	JITENDER GIRSAY	Mr Dukhran Kumar Thakur	Flat No 002 Ground Floor Plot No 93 & 94 Block A Gali No 19 Bharat Vihar Raja Puri Uttam Nagar New Delhi 110059	Mr Dukhran Kumar Thakur H No 122 Nirman Majdoor CAMP Haidarpur New Delhi 110088	1372000.00	Sub standard	01.05.2020	Flat No 002,Ground Floor ,Shri Ram Apartment Plot Number 93& 94 Block A Gali No 19,Khasra No.109/15/1,Raja Puri,Uttam Nagar ,Bharat Vihar ,New Delhi-110059,admeasuring 200 Sq.Yards, Ground Floor without roof/terrace right towards back side right side BOUNDARIES: NORTH:OTHER FLAT SOUTH:GALI EAST :OTHER PROPERTY WEST :OTHER PROPERTY	JITENDER GIRSAY
7071	DELHI	NEW DELHI	S B Sarafa Market (30770)	DELHI	1. AHMADI KHATOON 2. Juned Ahmed Khan	Mr Dilshad Ahmad	1. FLAT NO. GF-2, PLOT NO. A-6-4A, DLF COLONY, ANKUR VIHAR, LONI TEHSIL, DISTRICT GHAZIABAD 2. A-6/4A, Ground Floor, DLF Ankur Village, Loni, Ghaziabad	801/2, Sec-13, Vasundhara Ghaziabad	1741000.00	Doubtful-1	29-06-2023	RESIDENTIAL PROPERTY: FLAT NO. GF-2, GROUND FLOOR, PLOT NO. A-6-4A, DLF COLONY, ANKUR VIHAR, LONI TEHSIL, DISTRICT GHAZIABAD, UP, AREA -83.61 SSQ.M. OR 900 SQ.FT	AHMADI KHATOON
7072	DELHI	NEW DELHI	Kashmere Gate (37930)	DELHI	JETENDER SINGH LAMBA	Baldev Singh	B-3/3, Ground Floor ( Back Side), Model Town, New Delhi - 110009	E - 3T, New Police Line, E Block, Kingsway Camp, Delhi - 110009	935000.00	Doubtful-2	15-10-2023	SHOP BY PORTION OF GROUND FLOOR PROPERTY BEARING NO B-3 BY 9 SITUATED AT MODEL TOWN DELHI AREA MEASURING 140SQ.FT APPROX EXCLUDING ROOF RIGHTS OF PROPERTY BEARING NO B-3 BY 9	Mr. Jetender Singh Lamba, S/o Shri M.S.Lamba
7073	DELHI	NEW DELHI	Preet Vihar PBB (05322)	DELHI	1. M S ASSOCIATES/ 2. DV ENTERPRISES/ 3. PS ASSOCIATES	Mr. Afsar Ali	C-120, Defence Colony, Bhopura , Ghaziabad, U.P.	B-1/13, G-2 , DLF Extn - II Bhopura ,Ghaziabad	2994000.00	Loss	08-12-2021	SHOP NO. 23, IIND FLOOR, SHILPI ARCADE, PLOT NO. 14, SECTOR-4, VAISHALI, GHAZIABAD, U.P.	Afsar Ali
7074	DELHI	NEW DELHI	Vivek Vihar (05302)	DELHI	Mr. Ashwani Kumar Sharma and Mrs. Mamta Sharma	Mr. Ravindra Kumar Athotra	FLAT NO. A-1, LIG,GROUND FLOOR,PLOT NO. C-129, SHALIMAR GARDEN,EXTENSION II,VILL PASONDA, GHAZIABAD	837/1, Jungpura Road, Bhogal Delhi	523000.00	Loss	30-06-2005	FLAT NO. A-1, LIG, GROUND FLOOR, PLOT NO. C-129, SHALIMAR GARDEN, EXTENSION II, VILL PASONDA, GHAZIABAD, U.P.	Mr. Ashwani Kumar Sharma and Mrs. Mamta Sharma
7075	DELHI	NEW DELHI	Kirti Nagar (53220)	DELHI	1.VIBRANT INDIA & Ms. KOMAL ARORA	Ms. Geeta Arora	1. E-320, Sector-5,Bawana Industrial Area,Delhi-110039 2. FLAT NO. V-4/704,TDI KINGSBURY APTTS.,KUNDLI,SONIPAT-131028	Flat no. V-4/902, TDI Kingsbury Apartment, Kundli , Sonipat-131028	1718000.00	Doubtful-1	31-03-2023	B-34-5889, STREET NO. 8, LAXMI NAGAR, JASSIAN ROAD, VILLAGE JASSIAN, LUDHIANA, PUNJAB æ“ 141001	Mrs. Geeta Arora

Display of information - Secured assets possessed under the SARFAESI Act, 2002													
Sl no	ZO	RO	BRANCH	STATE	BORROWER NAME	GUARANTOR NAME (WHEREVER APPLICABLE)	REGISTERED ADDRESS OF THE BORROWER	REGISTERED ADDRESS OF THE GUARANTOR(Wherever applicable)	Outstanding Amount ( In Rs)	Asset Classification	Date of Asset Classification	Details of security possessed	Name of the Title Holder of the security possessed
7076	DELHI	NEW DELHI	Vishawas Nagar (06281)	DELHI	Parmanand Medicose	NA	1. Shop No. 13 Plot No. 12, Block B Shalimar Garden Extension II, Sahibabad, Ghaziabad, UP 201005.  2. Flat No. 306, 2nd Floor, Plot No. 13, Block B Shalimar Garden Extension II, Sahibabad, Ghaziabad, UP 201005.	NA	1505000.00	Loss	31-03-2020	Residential Flat No. 306 on second floor LIG type (With roof right and without parking ) in Astha build up on Plot NO. 13 in block B Shalimar Garden Extension II, Sahibabad, Ghaziabad , UP 201005. North - Flat no. 305 South - Flat No. 307 East - Balcony and service lane West - Flat No. 304	Mr. Devesh Kumar
7077	Delhi	New Delhi	Kirti Nagar (53220)	DELHI	Amit Kumar Jha	Mr. Shashi Shankar Thakur S/o Dinesh Thakur	H.no. - 86, Block -B, 1ST Floor, Pandav Nagar, New Delhi - 110092	-	1141000.00	Sub Standard	05-07-2023	E- 83, 2ND Floor without roof rights , Khasra No. 7/12, Village matiala, Om Vihar Extn., Block E, Uttam Nagar, New Delhi - 110059 in the name of Mr. Amit Kumar Jha and Mrs. Sandhya Chaudhary.	Amit Kumar Jha S/o Nitya Nand jha
7078	Delhi	New Delhi	Karol Bagh (02642)	DELHI	Rissala Décor Pvt Ltd	1.Mrs. Sangeeta Ahlawat 2.Kamaljeet Kataria	1.537/1 Khera Dewat Road , Gurgaon , Haryana , 122001 (India) 2.E 31 RIICO INDUSTRIAL AREA , Sotanala , tehsil behror, District -Alwar , Rajasthan 301701 3.Shivam Kunj,Khera Dewat Road,Gurgaon Village Gurgaon Haryana 122001 4.585 Behind Docart Azad,12 Biswa, Gurgaon Haryana 122001	-	60147000.00	Sub Standard	01-11-2023	EM/First charge on factory land and building situated at industrial Plot no. E-31 Sotnala Industrial Area,Tehsil Behror,District Alwar,Rajasthan admeasuring 4002 Sq. Mtrs. Owned By M/S RISSALA DECOR PVT LTD.  Bounded:  North: Road South : other property no E-30 EAST : ROAD WEST: OTHER PROPERTY NO E-32	Mr. Vijay Jeet Kataria  Mr. Mohan Soni
7079	Delhi	New Delhi	Mayapuri (69760)	DELHI	BMS Tradings	Mr. Satish Chand Bhat	Flat No. 105 type C, Sanskriti Apartment, Sector 19B, Dwarka	-	3930000.00	Sub Standard	20-08-2023	D-02/22/2A, Ground Floor, DLF Dilshad Extension 2, Hadbast Gram, Brahampur, Bhopara, Pargana Loni, Tehsil Zila, Ghaziabad, Uttar Pradesh - 201005, Area - 33.63 Sq. m. Bounded : On the north by Shop No. D- 02/22/1A On the South By Shop No. 02/23/1A On the East by Shop No. D- 02/22/2B On the West by 30 feet wide Road.	Mr. Vishab Singh Bharti
7080	Delhi	New Delhi	Vishwas Nagar (06281)	DELHI	Navyug Industries	Mr. Madan Gopal Banga	SCF 43, 1ST Floor, HUDA Market, Part - II, Sector - 19, Faridabad, Haryana - 121002 4J, 2ND Floor, Sector - 15a, First Floor Office No. 2C, Crown Plaza Mall Neelam Chowk Ajronda Metro Station Faridabad, Haryana - 121007 Plot No. 20, Sector - 7, IIE, Ranipur SIDCUL, Distt. Haridwar, Uttarakhand - 249403 Plot No. 56, 57, 58, 59 Sector - 7 , IIE, Ranipur SIDCUL, Distt. Haridwar, Uttarakhand- 249403 Plot No. 223, Sector -7, IIE, Ranipur SIDCUL Distt. Haridwar , Uttarakhand- 249403 LG - 89, NIT Faridabad, Haryana - 122001	-	178318000.00	Sub Standard	25-04-2023	1.All that Part of the property consisting of land and building on Plot No. 223, Sector - 7, IIE, SIDCUL, Haridwar, Uttarakhand - 249403 admeasuring 900 Sq. Mtrs. In the name of M/s Navyug Industries  2.All that part of the property consisting of leased industrial Plot No. 20 sector -7, Industrial Area, SIDCUL, Haridwar, Uttarakhand -249403 admeasuring 450 sq. mtrs. In the name of M/s Navyug Industries  3.Leased Plot admeasuring 1800 Sq.Mtrs. at plot No. 56, 57, 58 and 59, Sectoe - 7, Industrial Area, SIDCUL, Haridwar, Uttarakhand - 249403 admeasuring 1800 Sq. Mtrs. In the name of M/s Navyug Industries  4.Residential Plot admeasuring 4880 Sq.Mtrs situated in Khasra no. 1788, mauza, chhata, Distt. Mathura, Uttar Pradesh in the name of shri Anupam Gulati  5.admeasuring 500 Sq.yards., House no. 1105, sector 4, Urban Estate located near Shakuntala, Cinema Hall, Gurgaon, Haryana - 122001 in the name of Shri Madan Gopal Banga S/o Shri Moti Lal Banga	1. Mr. Anupam Gulati  2.Mr. Madhur Gulati
7081	Delhi	New Delhi	Uttam Nagar (25451)	DELHI	RD Contractor	Prabhu Nath Singh	WZ 98 Naraina Village , South West Delhi , Delhi 110028	-	1086000.00	Sub Standard	26-10-2023	Third Floor (With Roof rights), Plot No. RZ/T/2-A, Khasra No. 16/14, Nanda Block, Village - Mirzapur, Mahavir Enclave , New Delhi 110045, Area : 42 sq. mtrs	Mr. DABLU KUMAR



Display of information - Secured assets possessed under the SARFAESI Act, 2002													
Sl no	ZO	RO	BRANCH	STATE	BORROWER NAME	GUARANTOR NAME (WHEREVER APPLICABLE)	REGISTERED ADDRESS OF THE BORROWER	REGISTERED ADDRESS OF THE GUARANTOR(Wherever applicable)	Outstanding Amount ( In Rs)	Asset Classification	Date of Asset Classification	Details of security possessed	Name of the Title Holder of the security possessed
7082	Delhi	New Delhi	Rajouri Garden (16381)	DELHI	RocKY Kumar	NOT APPLICABLE	H.NO.B-32/2 III Floor(Front Side),Block-B, Om Vihar, Uttam Nagar,NEW DELHI-110059	NOT APPLICABLE	792000.00	Sub Standard	12-11-2023	B-32/2, III Floor( Front Side) with roof rights, admeasuring 50 sq yds., out of Khasra No.934, situated in the revenue estate of Village Nawada, Delhi State Delhi, area abadi known as colony Ram Nagar, Om Vihar, B-Block, Uttam Nagar, NEW DELHI-110059  with proportionate rights of the land underneath, common stair case, entrance, passage & submersible, with all common rights of the building, including rights to appurtenant thereto, with common hatchback car parking space at ground floor of the said property, which is bounded as under:  East: Plot No.43. West: Portion of Plot. North: Road 20 ft.wide. South: Portion of building	1.Mr. Rocky Kumar
7083	CHANDIGARH	KARNAL	CHEEKA	HARYANA	SINGLA ENTERPRISES	Rekha Rani W/o Jitender Kumar	Ward No. 6, Old Sabji Mandi , Cheeka, Teh. Guhla Dist. Kaithal	Ward no 14 Advocate Colony Cheeka Tehsil Guhla Dist Kaithal	514432.57	LOSS	30-06-2020	All the piece and parcel of property admeasuring 2.5 Marlas representing the 5/98 share of land measuring 2 kanal 09 marla entered at Khewat No. 1414, Khatoni No. 1696, Now Khewat No. 1469, Khatoni No. 1748 Rect. No, 172, Killa No. 17/2 (2-9) situated at ward No. 12, Kaithal Road, Near Avtar Oil Mill, Cheeka, within the Municipal	Smt. Rekha Rani W/o Jitender Kumar
7084	CHANDIGARH	KARNAL	KAITHAL AB	HARYANA	BIMLA RICE INTERNATIONAL	NA	OPPOSITE TRANSPORT NAGAR PATTI CHAUDHARY JIND ROAD KAITHAL HARYANA	NA	120327395.11	LOSS	01-03-2022	Factory land & building comprised of - i. All the piece and parcel of industrial Land & building measuring 2K-12M representing 52/781 share in land measuring 39 K 1 M vide khewat no 195, khatoni no 289 rect no 31 Killa no. 15(7-8), 16(7-8), 25/1(1-5), Rect No. 46 Killa no. 3(7-7), 8(8-0), 13/1(7-13) now khewat no. 246 Khatoni No. 333 as per jamabandi of Patti Chaudhary for year 2013 - 14 purchases vide resistered sale deed dated 01.12.1997 at serial no. 3297/1 in the office of S R Kaithal and mutation no. 4112 opposite transport Nagar, PatiChaudhary, jind road, Kaithal. ii. All the piece and parcel of industrial land and building measuring 9 Kanal 17 Marla in khewat no.198, khatoni no.292, murabba no.44, killa no.24/2, murabba no.46, killa no.4/1, now khewat no.249, khatoni no.336 as per jamabandiof Patti Chaudhary for year 2013 - 14 purchases vide resistered sale deed dated 01.12.1997 at serial no. 3296/1 in the office of S R Kaithal and mutation no. 4110 opposite transport Nagar, PatiChaudhary, jind road, Kaithal iii. All the piece and parcel of industrial Land measuring 3 Kls representing ½ share in land measuring 6 Kls comprised in khewat no.489, murabba no.44, killa no.23/2(6-0) as per jamabandi of Patti Chaudhary for the year 2013-2014 acquired vide regd. transfer deed dated 02.08.2018 at serial no.3340/1 in the office of S.R. Kaithal and mutation no.10635 iv. All the piece and parcel of industrial Land measuring 3 Kls representing ½ share in land measuring 6 Kls comprised in khewat no.489, murabba no.44, killa no.23/2(6-0) as per jamabandi of Patti	KASHMIRI LAL SO BHARAT DASS
7085	CHANDIGARH	KARNAL	NISSING	HARYANA	MAHINDER PAL NARESH KUMAR	NA	SHOP 180,SHOP NO 180,NEW ANAJ MAND, KARNAL HARYANA	NA	5112020.82	LOSS	30-06-2020	1. Plot No 10 & 11 situated at Singhra roadwith Mc Limit , Nissing sub tehsil Nissing Dist Karnal, land area measuring 180 Sq. Yd each or 0 K ^ M being 6/151 share of killa No 15(7-11), having khewat No. 659 , rect no 148 jamabandi for the year 2007-2008read with mutation no. 11459. 2. Plot No 108 near Drain within MC Limit , Nissing , Sub tehsil Nissing & Dist. karnal , Rakba 0 K 13 M being 400/29282 share of land are measuring 48 K 8 M having Khewat no 712, Rect no 186, Kille No 2/2, Kितte 9, jamabandi for the year 2007- 2008, read with mutation no.11673	1. Smt. Neelam wo Rajpat 2. Smt. Kavita wo Naresh Kumar 3. Smt. Raj Kaur wo Sher Singh
7086	CHANDIGARH	KARNAL	PEHOWA UBI	HARYANA	SHIVA TRADERS	Smt. Kamlesh Garg W/O Mr. Ashok Kumar Garg	LAL CHAND MARKET TEH PEHOWA DISTT KKR	Near Tegore Public School, Bharat Nagar, Pehowa, Dist Kurukshetra, Haryana	2029037.93	LOSS	30-06-2020	All the piece and parcel of Commercial plot No. 495 and construction thereof admeasuring 18 sq. yds. Situated at ward no. 9, Old city Pehowa, The Pehowa , District Kurukshetra	Ankit Garg S/o Ashok Kumar Garg
7087	CHANDIGARH	KARNAL	SAMALKHA	HARYANA	SHIV HARDWARE STORE	NA	DHARMA COMPLEX G T ROAD PANIPAT	NA	2743292.00	LOSS	29.05.2020	1. All the piece & parcel of industrial building situated on land khewat no. 314, killa no. 26/26, khewat no173, khasra no. 26/7/1/2(2-6) at village Bhapra, Ward No 2 , Near Shiv Mandir , Tehsil Samalkha , Dist. Panipat 2. All the piece and parcel of existing commercial building situated on land khewat no 280, khasra no 86/2 mln & khewat no 281, waka village Bhapra tehsil samalkha Dist. panipat	1.Mr. Shiv kumar So Satparkash 2. Meera Wo Sat Prakash
7088	CHANDIGARH	KARNAL	SAMALKHA	HARYANA	SHIV KUMAR	NA	SO SANT PARKASH DB 91 2 BHAPRA RD NEAR SHIV MANDIR SAMALKHA PANIPAT	NA	1300073.00	LOSS	30.06.2020	All the piece & parcel of residential building situated at Property No. 288, ward No 2 at village Bhapra , tehsil Samalkha, Dist Panipat	Mr. Shiv Kumar

Display of information - Secured assets possessed under the SARFAESI Act, 2002													
Sl no	ZO	RO	BRANCH	STATE	BORROWER NAME	GUARANTOR NAME (WHEREVER APPLICABLE)	REGISTERED ADDRESS OF THE BORROWER	REGISTERED ADDRESS OF THE GUARANTOR(Wherever applicable)	Outstanding Amount ( In Rs)	Asset Classification	Date of Asset Classification	Details of security possessed	Name of the Title Holder of the security possessed
7089	CHANDIGARH	KARNAL	SEC 12 PANIPAT	HARYANA	CHAUDHARY HATCHERY	SANTRO WO SURESH	SAFIDON JIND HARYANA	VPO MAHMUDPUR TEHSIL GOHANA DIST SONEPAT HARYANA 131301	5083318.00	LOSS	31-12-2021	residential plot situated at khewat no 924, khata no 1143, murabba no 67, killa no 30/1, waka jawahar nagar, patiala chowk jind 126102	Mrs santro wo Suresh Kumar
7090	CHANDIGARH	KARNAL	SEC 12 PANIPAT	HARYANA	POOJA ENTERPRISES	Mr. Pankaj Kumar	KHANPUR RD,BUANA LAKHU TEHSIL ISRANA PANIPAT	H No 110 Sec 4 , Part 2 Karnal Haryana 132001	1859052.00	LOSS	14-07-2022	All The Piece And Parcel Of Land and building belonging to Mr. Azad Singh, Situated at Khewat No. 754, Khatoni No. 864, Musteel No. 117, Killa No. 12/1/2, Khewat No. 755, Khatoni No. 865, at village Israna, Tehsil Israna, Dist Panipat	Mr. Azad Singh S/O Rajmal
7091	CHANDIGARH	KARNAL	SEC 6 KARNAL	HARYANA	NISHAN SINGH	NA	MAHAVIR COLONY, KARNAL RURAL PART 1 KARNAL	NA	738485.11	LOSS	18-07-2022	All the piece and parcel of Residential Building adm 50.00 Sq. Yards with Property Id No. 103C597U58 Khewat No. 2613 Kita 4 Rakba 10 Bigha 4 Biswaka 1/204 Part 1 Biswa situated at ward no. 16 Mahavir Colony Under Nagar Nigum Karnal, Dist Karnal, Haryana	Mrs. Navneet Kaur W/O Nishan Singh
7092	CHANDIGARH	KARNAL	SEC 9 KARNAL	HARYANA	MAMTA FASHION AND DESIGN	NA	HNO 1105 GALI NO 1 KARAN VIHAR KARNAL	NA	1587070.45	LOSS	31.03.2022	All the piece and parcel of urban land adm122.22 sq, yards i.e. 2 BWA - 9 Biswai being 61/4700 share of 61/4700 of 9B-8B comprised in Khewat No.3813, Khatoni No. 5744,Khasra No. 7526(5/18),7528/2/1/2(3-10), kittas - 2 read with mutation no 45629, 41991, 35322 situated at galli no. 1, karan Vihar Colony,Near Petrol Pump,Dist. Karnal, as per Jamabandi for the year 2014 -15 vide transfert deed no. 2460/1 dated 27.07.2016, resistered in the office of Sub Registrar Karnal, and mutation no. 45629, 41991, 37322	Mr. Nitin Kumar
7093	CHANDIGARH	KARNAL	SEC 9 KARNAL	HARYANA	PAWAN KUMAR SO NANU RAM	NA	HOUSE NO 1462 ASHOK NAGAR MEERUT ROAD KARNAL	NA	642243.00	LOSS	02.05.2021	All the piece & Parcel of residential building situated at OB 1/5/50 Biswa as 1/5/50/262 share of 13 B -2 B vide khewat no 3303, khatoni no 5243, khasra no 7511 ( 8-18), 7512/2(1-6), 7513(2-18), total kittas 3 situated at galli no 12, karan vihar karnal	Mukesh Rani wo Pawan Kumar
7094	CHANDIGARH	KARNAL	GOHANA CB	HARYANA	RPL INDUSTRIES	NA	W NO 5 ADARSH NAGAR GOHANA SONIPAT HARYANA	NA	1857058.00	LOSS	27.12.2020	Plot measuring 410 sq. yd in Arya Nagar Gohana , sonipat haryana	NEERAJ LATHWAL
7095	CHANDIGARH	KARNAL	KURUKSHETRA	HARYANA	CHIRAG SOFA MANUFACTURING	NA	NEAR BRAHMA CHOWK AMIN ROAD THANESAR KURUKSHETRA	NA	2876732.56	LOSS	09.02.2022	LAND & BUILDING MEASURING 388 SQ. YD NEAR BRAHMA CHOWK AMIN ROAD THANESAR KURUKSHETRA	SANT KUMAR
7096	LUCKNOW	MUZAFFARNAGAR	ECB SHAMLI	UTTAR PRADESH	NIDHI SHARMA & Ajay Sharma	NOT APPLICABLE	Nidhi Sharma w/o Ajay Sharma Address:- Ward No. 21, Opposite Deepak Verma House, Mohalla Pansariyan, Gaushala Road, Shamli - 247776  Ajay Sharma s/o Braham Singh Ward No. 21, Opposite Deepak Verma House, Mohalla Pansariyan, Gaushala Road, Shamli - 247776	NOT APPLICABLE	804639.87	LOSS	28-10-2020	Residential House at H.No. 71, Ward No. 21, Mohalla Pansariyan, Shamli having extent of the site as 89.93 Sq. Mtr with boundaries as:- East - Rasta West - House of Luhars North:- House of Advocate Rakesh Garg. South:- House of Dr. Neeraj	Nidhi Sharma w/o Ajay Sharma Address:- Ward No. 21, Opposite Deepak Verma House, Mohalla Pansariyan, Gaushala Road, Shamli - 247776
7097	LUCKNOW	MUZAFFARNAGAR	BAGHPAT	UTTAR PRADESH	JAI PARAS TRADING COMPANY A/C NO. 575705010000106 PROPRIETER MR VIPUL KUMAR JAIN S/O ASHOK KUMAR JAIN  ADDRESS:-MAIN MARKET AMI NAGAR SARAI BAGHPATH UTTAR PRADESH	1. Mr Pradeep Kumar Jain s/o Mr Om Prakash Jain  2. Mr Salimuddin s/o Islamuddin 3. Sangeeta Jain w/o Ashok Kumar Jain	JAI PARAS TRADING COMPANY A/C NO. 575705010000106 PROPRIETER MR VIPUL KUMAR JAIN S/O ASHOK KUMAR JAIN  ADDRESS:-MAIN MARKET AMI NAGAR SARAI BAGHPATH UTTAR PRADESH	1. Mr Pradeep Kumar Jain s/o Mr Om Prakash Jain  Address:- H No. 85, Jain Mandir, Main Bazar, Baghpat Uttar Pradesh 250609.  2. Mr Salimuddin s/o Islamuddin Address:- 172, Singhawali Aheer Baghpat, Uttar Pradesh - 250609.  3. Sangeeta Jain w/o Ashok Kumar Jain Address:- Nai Basti Ami Nagar Sarai Baghpat, Uttar Pradesh- 250609.	1187601.94	DOUBTFUL	30-04-2021	Commercial Shop at Ground Floor at Main Bazar, Ward No. 06, Kasba Ami Nagar, Sarai Baghpat, Near Neelam Sweets (Lalla Halwai) Distt. Baghpat UP having extent of the site 34.93 Sq. Mtrs having boundaries as:-  East:- Road West:- Property of Mr. Sunil Kumar North- Property of Mr Deepak South:- Gali 8' wide.	Sangeeta Jain w/o Ashok Kumar Jain Address:- Nai Basti Ami Nagar Sarai Baghpat, Uttar Pradesh-250609.



Display of information - Secured assets possessed under the SARFAESI Act, 2002													
Sl no	ZO	RO	BRANCH	STATE	BORROWER NAME	GUARANTOR NAME (WHEREVER APPLICABLE)	REGISTERED ADDRESS OF THE BORROWER	REGISTERED ADDRESS OF THE GUARANTOR(Wherever applicable)	Outstanding Amount ( In Rs)	Asset Classification	Date of Asset Classification	Details of security possessed	Name of the Title Holder of the security possessed
7098	LUCKNOW	MUZAFFARNAGAR	BEHAT Ecb	UTTAR PRADESH	M/s All India Thakur Mahabir Singh Memorial Education Society A/C No. 560806000035754	1. Ram Bhool Singh s/o Sh. Chandra Roop Singh  2. Smt. Suman Chauhan w/o Sh. Ram Bhool Singh  3. Sh. Harish Rana s/o Sh. Ram Bhool Singh  4.Kumari Archana Chouhan D/o Sh. Ram Bhool Singh	Regd Office:- H-341, Hari Extension, Jaitpur Road, Badarpur, New Delhi-110044.  Unit Location:- Vill & Post:- Sadholi, Qadeem, Behat (UP)	1. Address:- C/o Indian Public School, 27th KM, Sarsawa Dehradun Road, V+P - Sadholi Kadim, Saharanpur, UP 2. Address:- 1389 A/5, Opp. Indane Gas Godown, Mohan Nagar, Vashishtha Colony, Kurukshetra (Haryana) 3. H No. 2312, Sec-3, U.E Kurukshetra (Haryana)  4. Address:-H-341, Hari Nagar Extn, Jaitpur Road, Badarpur, New Delhi-110044.	5875558.00	DOUBTFUL	31-03-2011	Situated at Kh No. 452/1 & 452/2 Village Saddholi Qadim Behat SRE Situated at Kh No. 110 Village Ghagroli Paragna Faizabad Distt:- Saharanpur  (Total land area = 0.433+ .079=0.512 Hectare )	Ram Bhool Singh s/o Sh. Chandra Roop Singh
7099	LUCKNOW	MUZAFFARNAGAR	CHUTMALPUR	UTTAR PRADESH	M/s Ramesh Book Depot A/c No. 306605040000007 Roorkee Road Village & Post - Chutmalpur, Distt:- Saharanpur, Pin - 247662. Proprieter:- Sh. Ramesh Chand s/o Jyoti Singh R/o H No. 22(1), Roorkee Road, Chutmalpur, Distt:- Saharanpur, Pin - 247662.	Legal Heirs of Lt. Jyoti Singh So Medi Singh (Guarantor/Property owner)(jointly owned)	M/s Ramesh Book Depot Roorkee Road Village & Post - Chutmalpur, Distt:- Saharanpur, Pin - 247662. Proprieter:- Sh. Ramesh Chand s/o Jyoti Singh R/o H No. 22(1), Roorkee Road, Chutmalpur, Distt:- Saharanpur, Pin - 247662.	R/O H. No. 22(1) Roorkee Road Chhutmalpur Distt Saharanpur Pin 247662	988472.10	DOUBTFUL	28-12-2019	Property situated at Roorkee Road, Kasba Chutmalpur Pargana Harora Tehsil Behat District Saharanpur area measuring 15.89 sq meters or 19.00 Sq Yards In the name of Shri Jyoti Singh S/o Medi Singh bounded as below: Boundaries: East: Property of Santram North: Roorkee Road West: gali South: Property of Radhe Shyam	Legal Heirs of Lt. Jyoti Singh So Medi Singh (Guarantor/Property owner)(jointly owned)
7100	LUCKNOW	MUZAFFARNAGAR	UMFB MUZAFFARNAGAR	UTTAR PRADESH	1. M/s Laxmi Steels A/c No. 513705040000187 2. Mr Manoj Agarwal 3. Mr Mohd. Ikram	Smt. Anita Aggarwal w/o Sh. Manoj Aggarwal	1. Near Gagan Dharam Kanta Village:- Sandhawali,Meerut Road, Muzaffarnagar  2. 223/225 kayasthwara PS Kotwali, Muzaffarnagar  3. 638, South Khalapar, Muzaffarnagar	Address:- 223/225, kayasthwara, PS Kotwali Muzaffarnagar	15871917.65	DOUBTFUL	16-02-2015	EM of Residential House situated at 638, South Khalapar, Muzaffarnagar, in the name of Mohd. Ikram with boundaries as mentioned below: Property Area - 93.63 Sq.Mtrs North:- Commercial cum residential property of Mohd Ikram. South:-Commercial cum residential property of Mohd. Tafeek. East:- CC Road 24.00 ft wide. West:- Residential Property of Hazi Assad.	MOHD IKRAM S/O MOHD. ISRAIL

Display of information - Secured assets possessed under the SARFAESI Act, 2002													
Sl no	ZO	RO	BRANCH	STATE	BORROWER NAME	GUARANTOR NAME (WHEREVER APPLICABLE)	REGISTERED ADDRESS OF THE BORROWER	REGISTERED ADDRESS OF THE GUARANTOR(Wherever applicable)	Outstanding Amount ( In Rs)	Asset Classification	Date of Asset Classification	Details of security possessed	Name of the Title Holder of the security possessed
7101	LUCKNOW	MUZAFFARNAGAR	KLM SAHARANPUR	UTTAR PRADESH	Mahaluxmi General Store A/C No. 409305040001347	1. Smt. Kamlesh Bhatia 2. Smt. Nandini Bhatia 3. Smt. Rajni Verma w/o Sh. Raj Kumar	1. M/s Mahaluxmi General Store Address:- Shri Ram Market, Opp. Post Office, Shahid Ganj, Saharanpur, UP -247001  2. Sh. Pawan Kumar Bhatia (Proprieter) s/o Late Devraj Bhatia Address:- 14/1284, Kishanpura, Saharanpur, UP 247001	Smt Kamlesh Bhatia (Guarantor) Address:-14/1284, Kishanpura, Saharanpur, UP-247001  Smt. Nandini Bhatia (Guarantor) Address1:- 14/1284, Kishanpura, Saharanpur, UP-247001 Address2:- 82, Heera Lal Market, Rishikesh, Dehradun  Smt. Rajni Verma w/o Sh. Raj Kumar Address:- D-56, Gopal Nagar, Numaish Camp, Saharanpur, UP 247001	760658.99	DOUBTFUL	30-04-2019	Residential Property situated at MPL No. 14/1284, Wake Mohalla Kishanpura, Saharanpur, admeasuring area 80.00 Sq. Yds i.e. 66.88 Sq. Mtrs in name of Sh. Pawan Kumar Bhatia with boundaries as:- East:- House of SD. Nihal Singh West:- Gali 7' wide. North:- House of SD. Swaroop South:- House of Sh. Raj Kumar  Singh	Mr Pawan Kumar Bhatia s/o Late Sh. Devraj Bhatia
7102	LUCKNOW	MUZAFFARNAGAR	Ecb MUZAFFARNAGAR	UTTAR PRADESH	1. Shri Nivash Sharma A/c No. 169830100003323 2. Mrs. Pushpa Sharma (Co-Applicant) w/o Mr Shri Nivash Sharma	Mr Om Prakash s/o Mr Raguveer	1. Mr. Shri Nivash Sharma s/o Mr. Khem Chand Sharma Address:- 1258, Street No.1, South Ramleela Tilla, Muzaffarnagar 2. Mrs. Pushpa Sharma (Co-Applicant) w/o Mr Shri Nivash Sharma Address:- 1258, Street No.1, South Ramleela Tilla, Muzaffarnagar	Address:- H No. 469, Utari Civil Lines, 5, Muzaffarnagar-251001	1144609.84	DOUBTFUL	08-11-2015	Residential House No. 1258, Ward No.3, Mohd. Ramleela Tilla South, Muzaffarnagar at measuring area 66.88 sq.m bounded as under:- East:- House of Sher Singh Rasta 25 ft wide. West:- House of Narendra. North:- Rasta 10 ft. South:- House of Smt. Pushpa Singhal.	Shri ShriNiwas Sharma s/o Sh. Khem Chand Sharma & Smt. Pushpa Sharma w/o Sh. Shriniwas Sharma
7103	LUCKNOW	MUZAFFARNAGAR	NAV SAHARANPUR	UTTAR PRADESH	NATIONAL SATERING STORE PROP SAYARA A/C NO. 565101000044543	1. Mohd. Asif S/o Azad Hasan 2. Sharik S/o Azad Hasan	Address:-Old Kalsia road,Aasma colony, Opposite masjid,Saharanpur(U.P.)-247001	Address:-Old Kalsia road,Aasma colony,Opposite masjid,Saharanpur(U.P.)-247001	1705189.40	DOUBTFUL	06-06-2018	Residential cum commercial building 2/3 share in House constructed on land 200 sq yards of Plot Number 32 & 33 pertaining to Khasra no-823/2 situated at Dara Kotla Bairoon Saharanpur Dar abadi Asma colony Near Golden colony Saharanpur East:- Plot No-31(Open Plot) West:- Plot No. 34(Residential Building) North:- Others Property South:- Colony Road	Smt. Aarya urf Rani w/o Sh. Azad Hasan R/o Asma Colony, Old Chilkana Road, Saharanpur
7104	LUCKNOW	MUZAFFARNAGAR	THANA BHAWAN	UTTAR PRADESH	BEENA READY MADE GARMENTS A/C NO. 634905010000103 & 634906990000059 Proprieter Sh. Varun Kumar Saini s/o Mr Arvind Kumar Saini	Smt. Fareeda Parveen w/o Mohd. Yusuf Address:- House No. 51, Lal Masjid, Thana Bhawan, Tehsil & District - Shamli, UP-247777	M/s Beena Readymade Garments Mohalla Hakiman, Meena Bazar, Thana Bhawan, Tehsil & Distt:- Shamli, UP-247777.  Sh. Varun Kumar Saini s/o Mr Arvind Kumar Saini  Address:- Village Raseedgarh, Thana Bhawan, Tehsil & Distt:- Shamli, UP-247777.	Smt. Fareeda Parveen w/o Mohd. Yusuf Address:- House No. 51, Lal Masjid, Thana Bhawan, Tehsil & District - Shamli, UP-247777	703953.14	DOUBTFUL	30-06-2021	Commerical Shop at Ground Floor without Roof Rights constructed over a free hold plot at Mohalla Hakimaan, Meena Bazar, Kasba Thana Bhawan, Paragana Thana Bhawan, District:- Shamli, Mandal - Saharanpur having extent of the site 23.62 Sq. Mtrs with boundaries as:- East - 10' Wide Municipal Road West:- Other's Passage Municipal Road Market  North:- 12' Wide South:- Common Passage of Israr Ki	Sh. Varun Kumar Saini s/o Sh. Arvind Kumar Saini

Display of information - Secured assets possessed under the SARFAESI Act, 2002													
Sl no	ZO	RO	BRANCH	STATE	BORROWER NAME	GUARANTOR NAME (WHEREVER APPLICABLE)	REGISTERED ADDRESS OF THE BORROWER	REGISTERED ADDRESS OF THE GUARANTOR(Wherever applicable)	Outstanding Amount ( In Rs)	Asset Classification	Date of Asset Classification	Details of security possessed	Name of the Title Holder of the security possessed
7105	LUCKNOW	MUZAFFARNAGAR	UMFB MUZAFFARNAGAR	UTTAR PRADESH	M/s MADHU FOAM AND MATTRESS A/C NO. 513705010001219 Proprieter Smt. Madhu Sahni, Regd. Office - Ground Floor, Shop No. G-38, Parsvanath Plaza, Court Road, Saharanpur, UP-247001. Unit/Works - 203/81, Sadar Bazar, Town Hall, Road Muzaffarnagar. Mrs Madhu Sahni w/o Mr Man Mohan Sahni Address:- H no.10/4C, Lane No. 14, Gandhi Colony, Muzaffarnagar	Mr Vishal Sahni s/o Sh. Man Mohan Sahni Address:- H No. 10/4C, Lane No. 14, Gandhi Colony, Muzaffarnagar	M/s MADHU FOAM AND MATTRESS A/C NO. 513705010001219 Proprieter Smt. Madhu Sahni, Regd. Office - Ground Floor, Shop No. G-38, Parsvanath Plaza, Court Road, Saharanpur, UP-247001. Unit/Works - 203/81, Sadar Bazar, Town Hall, Road Muzaffarnagar. Mrs Madhu Sahni w/o Mr Man Mohan Sahni Address:- H no.10/4C, Lane No. 14, Gandhi Colony, Muzaffarnagar	Mr Vishal Sahni s/o Sh. Man Mohan Sahni Address:- H No. 10/4C, Lane No. 14, Gandhi Colony, Muzaffarnagar	3301299.49	SUBSTANDARD	21-08-2023	Residential Plot with boundary Wall at H No. 352, Lane No. 13/01, Gandhi Colony, Muzaffarnagar having area 80.81 Sq. Mtrs with boundaries as:- East:- Rasta 15 ft Wide. West:- House of Sh. Virender Kumar North:- House of Sh. Virender Kumar South:- Rasta 15 ft Wide.	Mrs Madhu Sahni w/o Mr Manmohan Sahni
7106	LUCKNOW	MUZAFFARNAGAR	DAV MUZAFFARNAGAR	UTTAR PRADESH	Ramesh Kumar Sharma & Mrs Guddi A/C No. 517906800000010	Mr Ravinder Kumar Verma s/o Mr Suresh Pal & Mr Satender Sharma s/o Mr Jagmohan Sharma	Address:- 786/75, Rampuri, Distt:-Muzaffarnagar, UP-251002.	1. MR RAVINDER KUMAR VERMA S/O MR SURESH PAL (GUARANTOR) Address:- HOUSE NO - 3, SHAHJUDDI, MUZAFFARNAGAR  2. MR SATENDRA SHARMA S/O MR JAGMOHAN SHARMA ADDRESS: HOUSE NO - 680, RAMPURI, MUZAFFARNAGAR	226972.90	DOUBTFUL	29-07-2019	Residential Property situated at Khasra No. 308, Shahbuddinpur (Andar Hadood), Rampuri, Distt:-Muzaffarnagar, UP measuring area 62 sq. yd in the name of Mr Ramesh Kumar Sharma & Mrs Guddi with boundaries as mentioned below:- East:- Plot of Mr Gyan Chand Saini. North - West:- Rasta South:- House of Mr Rakesh Tyagi.	Mrs Guddi w/o Mr Ramesh Kumar Sharma Address:- 786/75, Mohalla Rampuri, Muzaffarnagar.
7107	LUCKNOW	MUZAFFARNAGAR	DAV MUZAFFARNAGAR	UTTAR PRADESH	Mr Zahid s/o Mr Ibrahim & Mrs Naseema w/o Mr Zahid A/C No. 517906800000032	1. Mr Rais Ahmed s/o Mr Abdul Hasan 2. Mr Mehtab Ali s/o Mr Saleem Ahmad	Address: 51, Niyazupura, Near Sarkari School, Muzaffarnagar	Address: Both R/o of Nayi Masjid Niyazupura, Muzaffarnagar	508840.00	DOUBTFUL	31-03-2019	Property: Residential property situated at Khasra No 566, Shahbuddinpur (Andar Hadood), Niyazupura, Near Sarkari School, Distt Muzaffarnagar, UP measuring area 199 Sq mts in the name of Mr Zahid with boundaries as:- East - interlocking tiles lanes 12.00 ft wide West:- Residential properties of others. North:- Residential properties of others. South:- Residential properties of others.	Mr Zahid s/o Mr Ibrahim Address: 51, Niyazupura, Near Sarkari School, Muzaffarnagar
7108	LUCKNOW	MUZAFFARNAGAR	DEOBAND	UTTAR PRADESH	ASHA KIRYANA STORE Proprieter Sh. Prabhakar Kumar Garg A/C NO. 560361000110489, Bhayla Road, Deoband	1. Asha Rani w/o Sh. Prabhakar Kumar Garg, Mohalla- Nechal Garh, Bhayla Road, Deoband, Distt:- Saharanpur  2. Sukhdev Prasad Garg s/o Lala Asharam, Mohalla - Nechal Garh, Bhayla Road, Doeband, Distt:- Saharanpur.	ASHA KIRYANA STORE Proprieter Sh. Prabhakar Kumar Garg A/C NO. 560361000110489, Bhayla Road, Deoband	1. Asha Rani w/o Sh. Prabhakar Kumar Garg, Mohalla- Nechal Garh, Bhayla Road, Deoband, Distt:- Saharanpur  2. Sukhdev Prasad Garg s/o Lala Asharam, Mohalla - Nechal Garh, Bhayla Road, Doeband, Distt:- Saharanpur.	253237.45	DOUBTFUL	31-03-2010	Residential cum commercial property situated at: Near Tanga Stand, Mohalla Nechalgarh, Bhayla Road, Tehsil:- Deoband, Distt:- Saharanpur having extent of the site limited up to GF: 107.21 Sq. Mtrs, FF & SF:- 98.85 Sq. Mtrs with boundaries as East:- Lane 6.00 ft wide. West:- Residential Property of Mr Madhusudan Garg. North:- Property (go-down) of Mr Shiv Garg. South:- Residential Property of Mr Arvind Aggarwal.	Late Mr Sukhdev Prasad Garg s/o Late Lala Asharam & Mrs Asha Rani w/o Mr Prabhakar Kumar Garg R/o & situated at Near Tanga Stand, Mohalla:- Nechal Garh, Bhayla Road, Tehsil:- Deoband, Distt:- Saharanpur, UP

Display of information - Secured assets possessed under the SARFAESI Act, 2002													
Sl no	ZO	RO	BRANCH	STATE	BORROWER NAME	GUARANTOR NAME (WHEREVER APPLICABLE)	REGISTERED ADDRESS OF THE BORROWER	REGISTERED ADDRESS OF THE GUARANTOR(Wherever applicable)	Outstanding Amount ( In Rs)	Asset Classification	Date of Asset Classification	Details of security possessed	Name of the Title Holder of the security possessed
7109				UTTAR PRADESH	SHIVA TRADERS PROP DESHRAJ SINGH S/O SH. MEER SINGH A/C No. 560371000454471 FIRM ADDRESS:- SHOP NO. 19B, NAI MANDI, SHAMLI, 247776	NA	Mr Deshraj Singh s/o Mr. Meer Singh Address:- Mohalla Dayanand Nagar, Shamli-247776	NA	403944.15	DOUBTFUL	30-09-2021	Land and Building having area 148.00 Sq. Mtr at Plot No. LD-164, at Mohalla Dayanand Nagar, Shamli in the name of Sh. Desh Raj s/o Sh. Meer Singh bounded as:- East - Road, West - Road, North - Property of Narendra & Vinod South:- Property of Mrs Kamlesh Rani	Shri Deshraj s/o Shri Meer Singh
	LUCKNOW	MUZAFFARNAGAR	Ecb SHAMLI										
7110				UTTAR PRADESH	Yogesh Kumar Singhal & Bittoo A/C No. 306306650059130	Mr Mukesh Kumar Jain s/o Mr Janeshwar Dass Jain Jain Provision Store, Subji Mandi, Opp Aliya Garments, Muzaffarnagar Address:- 247, Gaushala, Nadi Road, Muzaffarnagar	Mr Yogesh Kumar Singhal s/o Mr Jugal Kishor Address:- 106, Premपुरi, Muzaffarnagar Smt. Bittoo Singhal w/o Mr Yogesh Kumar Singhal Address:- 102, Krishnapuri South, Muzaffarnagar	Mr Mukesh Kumar Jain s/o Mr Janeshwar Dass Jain Jain Provision Store, Subji Mandi, Opp Aliya Garments, Muzaffarnagar Address:- 247, Gaushala, Nadi Road, Muzaffarnagar	199651.00	DOUBTFUL	24-09-2010	Residential Property at House No. 102, Gali No. 10, South Krishnapuri, Muzaffarnagar having area of 97.80 Sq. Mtrs with boundaries as East:- House of Sh. Sondutt. West:- House of Smt. Bimlesh North:- House of Sh. Jain South:- Road 12 ft wide & House of Smt Bimlesh.	Sh. Yogesh Kumar s/o Sh. Jugal Kishore& Smt Bittoo Singhal w/o Sh. Yogesh Kumar Address:- H No. 102, Gali No. 10, South Krishnapuri, Muzaffarnagar under Joint Ownership
	LUCKNOW	MUZAFFARNAGAR	MUZAFFARNAGAR MAIN										
7111				UTTAR PRADESH	KHAIBER HIDE AGENCY A/c No. 306305110000104 1. Mohd Shahid s/o Late Inam Illahi urf Babu R/o 354, Khalapar, Muzaffarnagar 251001 2. Mohd Khalid s/o Late Inam Illahi urf Babu R/o 354, Khalapar, Muzaffarnagar, 251001 3. Smt. Shahida Begum w/o Late Inam Illahi urf Babu R/o 354, Khalapar, Muzaffarnagar 251001 4. Kumari Khalida s/o Late Inam Illahi urf Babu Address:-	1. Mohd Zahid s/o Late Inam Illahi urf Babu Address:- R/o 354, Khalapar, Muzaffarnagar, 251001 2. Mohd. Adil s/o late Inam Illahi urf Babu Address:- R/o 354, Khalapar, Muzaffarnagar 251001 3. Smt. Shahida Begum w/o Late Inam Illahi urf Babu R/o 354, Khalapar, Muzaffarnagar, 251001 4. Kumari Khalida s/o Late Inam Illahi urf Babu Address:-	1. Mohd Shahid s/o Late Inam Illahi urf Babu R/o 354, Khalapar, Muzaffarnagar 251001 2. Mohd Khalid s/o Late Inam Illahi urf Babu R/o 354, Khalapar, Muzaffarnagar 251001 3. Smt. Shahida Begum w/o Late Inam Illahi urf Babu R/o 354, Khalapar, Muzaffarnagar 251001 4. Kumari Khalida s/o Late Inam Illahi urf Babu Address:- R/o 354, Khalapar, Muzaffarnagar, 251001	1. Mohd Zahid s/o Late Inam Illahi urf Babu Address:- R/o 354, Khalapar, Muzaffarnagar, 251001 2. Mohd. Adil s/o late Inam Illahi urf Babu Address:- R/o 354, Khalapar, Muzaffarnagar, 251001 3. Mohd. Asif s/o Late Inam Illahi urf Babu Address:- R/o 354, Khalapar, Muzaffarnagar, 251001 4. Kumari Khalida s/o Late Inam Illahi urf Babu Address:- R/o 354, Khalapar, Muzaffarnagar, 251001	1945471.61	DOUBTFUL	01-03-2021	Property1:- Residential Property situated at Gore Gariba Road, Mohalla Khalapar South, Muzaffarnagar total area 226.974 Sq. Mtrs. Property 2:- Residential House Bearing Municipal No. 354 & 355 Mohalla Khalapar having area 155.64 Sq. Mtrs .	1. Mohd Khalid, Sh. Hazi Mohd Aabid & Sh. Hazi Mahmood Ahmad s/o Sh. Hazi Fazal Ahmad at Khasra No. 3042 M, 3042/2 Near Kura Factory, Muzaffarnagar (Bahar Hadood), Muzaffarnagar
	LUCKNOW	MUZAFFARNAGAR	MUZAFFARNAGAR MAIN										
7112				UTTAR PRADESH	M/s Khadim and sons A/c No. 306305040003114	1. Smt. Murarti Begum w/o Fazal Ahmed Address:- House No. 60, Kasban Khalapar, Muzaffarnagar. 2. Fazal Ahmed s/o Mohd Yunus House No. 60, Kasban Khalapar, Muzaffarnagar.	1. Mohd Abid S/o Fazal Ahmed Address:- R/o 60, Kasban Khalapar, Muzaffarnagar. 2. Qamar Jahan wo Mohd Abid House No. 60, Kasban Khalapar, Muzaffarnagar. 3. Fazal Ahmed s/o Mohd Yunus House No. 60, Kasban Khalapar, Muzaffarnagar. 4. Mr Ishtkar s/o Sh. Yamin 1303, Khalapar, Muzaffarnagar.	1. Smt. Murarti Begum w/o Fazal Ahmed Address:- House No. 60, Kasban Khalapar, Muzaffarnagar. 2. Fazal Ahmed s/o Mohd Yunus House No. 60, Kasban Khalapar, Muzaffarnagar.	13155593.75	DOUBTFUL	31-03-2019	Residential House having area 449.58 Sq. Mtrs at House No. 540/8/8 Mohalla, Part of Khasra No. 2197, Mohalla Khalapar, Sujaroo Road, Near Khalapar Police Station, Muzaffarnagar, UP with boundaries as mentioned. East:- Property of Jain Degree Girls College. West:- Road 25 feet Wide. North:- Rasta 15 feet Wide. South:- House of Sh. Shahid.	Fazal Ahmed s/o Mohd Yunus & Mrs Muratti Begum w/o Fazal Ahmed
	LUCKNOW	MUZAFFARNAGAR	MUZAFFARNAGAR MAIN										

Display of information - Secured assets possessed under the SARFAESI Act, 2002													
Sl no	ZO	RO	BRANCH	STATE	BORROWER NAME	GUARANTOR NAME (WHEREVER APPLICABLE)	REGISTERED ADDRESS OF THE BORROWER	REGISTERED ADDRESS OF THE GUARANTOR(Wherever applicable)	Outstanding Amount ( In Rs)	Asset Classification	Date of Asset Classification	Details of security possessed	Name of the Title Holder of the security possessed
7113	LUCKNOW	MUZAFFARNAGAR	NAV SAHARANPUR	UTTAR PRADESH	PARTAP SINGH S/O LATE BALJEET SINGH & SMT SANTOSH DEVI W/O MR PRATAP SINGH A/c No. 499106650210184 & 499106920000008	Mr Virender Kumar s/o Rishi Pal Address:- Village Musail, Behat Road, Saharanpur, UP - 247001  2. Smt. Santosh Devi w/o Mr Pratap Singh Address- Plot No. 11, Aryan City, Malhipur Road, Saharanpur, UP - 247001	1. Mr Partap Singh s/o Late Mr Baljeet Singh Address:- Plot No. 11, Aryan City, Malhipur Road, Saharanpur, UP -247001  2. Smt. Santosh Devi w/o Mr Pratap Singh Address- Plot No. 11, Aryan City, Malhipur Road, Saharanpur, UP - 247001	Mr Virender Kumar s/o Rishi Pal Address:- Village Musail, Behat Road, Saharanpur, UP -247001	2040536.75	DOUBTFUL	29-08-2022	Property is a three storied residential building near Yamuna Extension Plant, Police Chowki, Shri Ram Marble, Mahadev Provision Store etc, situated at South part of Plot No. 11, Kh No. 254, Wake Village Dar Abadi Aaryan City Colony, Paragana, Tehsil & Distt:- Saharanpur, Malhipur Road, Saharanpur measuring area 80 Sq. Yds bounded as under:-  East:- Plot No. 12 West:- Rasta 15.00 Ft Wide. North:- Remaining part of plot no. 11, House of Moni. South:-Plot No. 25 of Indu Sharma	Mr Partap Singh s/o Late Mr Baljeet Singh
7114	LUCKNOW	MUZAFFARNAGAR	NAV SAHARANPUR	UTTAR PRADESH	KARAN SINGH SAINI A/c No. 499106650210200	1. Mr Vinod Kumar s/o Mr Jyoti Ram Address:- Near Ram Mandir, Radha Vihar Colony, Numaish Camp, Saharanpur UP- 247001  2. Smt. Pinki Saini w/o Mr Karan Singh Saini Address:- Plot No. 189, Pushpanjali Vihar, Janta Road, Saharanpur (UP)- 247001	Mr Karan Singh Saini s/o Mr Bhawar Singh Address: - Plot No. 189, Pushpanjali Vihar, Janta Road, Saharanpur (UP)- 247001	1. Mr Vinod Kumar s/o Mr Jyoti Ram Address:- Near Ram Mandir, Radha Vihar Colony, Numaish Camp, Saharanpur UP-247001  2. Smt. Pinki Saini w/o Mr Karan Singh Saini Address:- Plot No. 189, Pushpanjali Vihar, Janta Road, Saharanpur (UP)- 247001	1874805.55	DOUBTFUL	31-03-2021	Double storied residential building constructed over a free hold Plot, Part of Plot No. 189 belonging to Khasra No. 43/2, Moja Chakhareta, Dar Abadi Pushpanjali Vihar Colony, Janta Road, Wake Gram Chak Hareinti, Paragana & Tehsil - Saharanpur, Distt:- Saharanpur.  East: Part of Open Plot No. 189 of Others. West:Part of Plot No. 189. North: 20' wide Colony Road South:-Plot No. 157	Mr Karan Singh Saini s/o Mr Bhanwar Singh
7115	LUCKNOW	MUZAFFARNAGAR	NAV SAHARANPUR	UTTAR PRADESH	SAVITA GUPTA A/c No. 499105040100026	1.SH. RANJAN GUPTA S/O JAI BHAGWAN GUPTA (GUARANTOR) ADDRESS:-H NO. 148 C, PANT NAGAR, BEHIND JAIN DEGREE COLLEGE, SAHARANPUR (U.P)  2. SH. SANJEEV GUPTA S/O JAI BHAGWAN GUPTA (GUARANTOR) ADDRESS:-H NO. 148 C, PANT NAGAR, BEHIND JAIN DEGREE COLLEGE, SAHARANPUR (U.P)  3.SMT. URMILA GUPTA S/O JAI BHAGWAN GUPTA (GUARANTOR) ADDRESS:-H NO. 148	SMT. SAVITA GUPTA W/O RANJAN GUPTA ADDRESS:- H No. 148 C, Pant Nagar, Behind Jain Degree College, Saharanpur (UP) Owner Property1	1.SH. RANJAN GUPTA S/O JAI BHAGWAN GUPTA (GUARANTOR) ADDRESS:-H NO. 148 C, PANT NAGAR, BEHIND JAIN DEGREE COLLEGE, SAHARANPUR (U.P)  2. SH. SANJEEV GUPTA S/O JAI BHAGWAN GUPTA (GUARANTOR) ADDRESS:-H NO. 148 C, PANT NAGAR, BEHIND JAIN DEGREE COLLEGE, SAHARANPUR (U.P)  3.SMT. URMILA GUPTA S/O JAI BHAGWAN GUPTA (GUARANTOR) ADDRESS:-H NO. 148 C, PANT NAGAR, BEHIND JAIN DEGREE COLLEGE, SAHARANPUR (U.P)  4.SMT. AARADHANA	842661.58	DOUBTFUL	25-09-2020	Property 1:- Commercial Property situated at Khasra No. 7M, Village Kumarhera, Greenfield Industrial Area, Pargana Harora, Dehradun Road, Saharanpur measuring area 951.22 Sq.mtrs. Boundaries:- East:- Gurunanak Spinning Mills West:-16 ft. wide road North:-Property of Others South:-Property of Hunny Packers Property-2:-Commercial Property bearing shop No. 05 Dar Abadi Prakash Puram Colony Mauza Khanalampura Saharanpur measuring area 225 Sq. Ft i.e. 20.90 Sq.mtrs.  Boundaries:-  North:-Property of Pankaj Garg. South:- Property of Gautam Malik. West:- 25ft wide road East:- other's property	SMT. SAVITA GUPTA W/O RANJAN GUPTA ADDRESS:- H No. 148 C, Pant Nagar, Behind Jain Degree College, Saharanpur (UP) Owner Property1  Smt. Urmila Gupta w/o Late Jai Bhagwan, Sh. Ranjan Gupta & Shri. Sanjeev Gupta s/o Late Jai Bhagwan & Smt. Aradhana w/o Late Jai Bhagwan Owner Property 2. (Jointly owned property with equal and undivided shares)

Display of information - Secured assets possessed under the SARFAESI Act, 2002													
Sl no	ZO	RO	BRANCH	STATE	BORROWER NAME	GUARANTOR NAME (WHEREVER APPLICABLE)	REGISTERED ADDRESS OF THE BORROWER	REGISTERED ADDRESS OF THE GUARANTOR(Wherever applicable)	Outstanding Amount ( In Rs)	Asset Classification	Date of Asset Classification	Details of security possessed	Name of the Title Holder of the security possessed
7116	LUCKNOW	MUZAFFARNAGAR	NAV SAHARANPUR	UTTAR PRADESH	DEVANDRA KUMAR S/O MAMCHAND A/c No. 499106650210128 214824057 & 499106650210281 214801847	Mr Raj Kumar s/o Mr Mamchand Address:- 2C/1346/6 Near Water Tank, Hakikat Nagar, Saharanpur UP	Mr Devendra Kumar s/o Mamchand Address1:- Plot No. 33, Punjabi Bagh Colony, Near Dera Illahipura, Saharanpur, UP - 247001 Address2:- Village & Post - Nalhera Gurjar, Delhi Road, Saharanpur, UP -247001	Mr Raj Kumar s/o Mr Mamchand Address:- 2C/1346/6 Near Water Tank, Hakikat Nagar, Saharanpur UP	1912711.73	SUBSTANDARD	29-05-2023	Property is a double storeyed residential house located at Dera Ilahipura, Punjabi Bagh, Near Barat Ghar etc. situated at Eastern Part of Plot No. 33, Kh No. 646, Mauza Pathanpura, Z.A Paragana Tehsil & Distt:- Saharanpur, Dar Abadi Dera Ilahipura, Punjabi Bagh, Saharanpur with boundaries as:- East:-Road 30' Wide West:- House of Bimla North:- Road 30' Wide South:- House of Vijay Pal	Mr Devendra Kumar s/o Mamchand
7117	LUCKNOW	MUZAFFARNAGAR	MADHOPUR	UTTAR PRADESH	Shri Abhishek & Shekhar Saini A/c No. 462006650000007, Address:- Anmol Vihar Colony, Mittargarh Road, Nanauta, Rampur Maniharan, Distt:- Saharanpur	N/A	Shri Abhishek & Shekhar Saini A/c No. 462006650000007, Address:- Anmol Vihar Colony, Mittargarh Road, Nanauta, Rampur Maniharan, Distt:- Saharanpur	N/A	246774.90	DOUBTFUL	30-06-2015	EM of Residential House situated at Anmol Vihar Colony (Mohalla Sarvgyan), Mittargarh Road, Nanauta, Rampur Maniharan, Distt:- Saharanpur measuring area 170.35 Sq. Mtrs in the name of Abhishek and Shekhar Saini with boundaries as:- East:- Home of Bharat Chawla. West:- 18 Feet Wide Road. North:- Property of Other Person (Open Plot) South:- Seller of the House (Jagdish Chawal s/o Ram Dittamal)	Mr Abhishek Saini & Mr Shekhar Saini both s/o Sh. Mahaveer Singh
7118	LUCKNOW	MUZAFFARNAGAR	PREMPURI	UTTAR PRADESH	Mohd Imran so Mohd Jamil & Mohd. Iliyas so Mohd Jamil A/c No. 507806650060588 Address:- H No. 1138/3 South Khalapar Muzaffarnagar UP 251002	Mohd Shahid s/o Najar Mohd Address:-H No. 1138, South Khalapar, Muzaffarnagar UP 251002	Address:- H No. 1138/3, South Khalapar, Muzaffarnagar UP -251002.	Address:- H No. 1138/3, South Khalapar, Muzaffarnagar UP - 251002.	314470.00	DOUBTFUL	30-06-2012	Residential house belonging to Sh. Mohd Iliyas & Mohd Imran both s/o Sh. Jameel Ahmad, situated at H ouse No. 1135, Khalapar South, Muzaffarnagar Property - Plot Area -70.224 sq.m Bounded as under:- North:-Rasta 12' wideSouth:-House of Sh. Istakhar. East:-House of Smt. AsgariWest:-Rasta 12' wide.	Mohd Imran so Mohd Jamil & Mohd. Iliyas
7119	LUCKNOW	MUZAFFARNAGAR	PREMPURI	UTTAR PRADESH	1. SONA PRAVEEN W/O MOHD ZAHID & MOHD ZAHID SO MOHD SADDIQ ADDRESS: HOUSE NO.-410 SOUTH KHALAPAR NEAR PUZAYA MASJID MUZAFFAR NAGAR UP PIN 251003 A/C NO. 507806650060551	MRS MANAWWAR SULATANA WO MASROOR AHMAD ADDRESS:- H NO. 702/2A, RAHMAT NAGAR, MUZAFFARNAGAR - 251002.	ADDRESS: HOUSE NO.-410 SOUTH KHALAPAR NEAR PUZAYA MASJID MUZAFFAR NAGAR UP PIN 251003 A/C NO. 507806650060551	ADDRESS:- H NO. 702/2A, RAHMAT NAGAR, MUZAFFARNAGAR - 251002.	328994.00	DOUBTFUL	31-03-2014	RESIDENTIAL PROPERTY SITUATED AT HOUASE NO.-410 KHASRA NO 2325/1 MOHALLA SOUTH KHALAPAR NEAR PUZAYA MASJID MUZAFFAR NAGAR MEASURING AREA 71.34 SQM in FAVOUR OF MRS. SONA PARVEEN WO MOHD ZAHID EAST- RESIDENTIAL PROPERTY OF OTHERS WEST- RESIDENTIAL PROPERTY OF OTHERS NORTH- RASTA SOUTH- RESIDENTIAL PROPERTY OF OTHERS	SONA PRAVEEN W/O MOHD ZAHID
7120	LUCKNOW	MUZAFFARNAGAR	PREMPURI	UTTAR PRADESH	M/s Shine Star Enterprises A/c No. 507805040050042	Mr Krishan Dutt Tyagi so Shri Talab Singh Address:- H No. 456, Lane No. 6, Ramlila Tilla Muzaffarnagar 251002.	Mr Mazhar Hussain s/o Tanjim Tyagi & Rahil Tyagi s/o Tanjim Tyagi both R/o Address:- Village & Post - Vahalana, Rana Chowk, Shamli Bypass Road, Muzaffarnagar	Mr Krishan Dutt Tyagi so Shri Talab Singh Address:- H No. 456, Lane No. 6, Ramlila Tilla Muzaffarnagar 251002.	873677.29	DOUBTFUL	28-02-2017	Residential Property situated at House No. 456, Mohalla Ramlila Tilla, Rakba Shahbudeenpur, District Muzaffarnagar having freehold and west facing building having extent of the site limited to 127.90 Sq. Mtrs with boundaries as:- North - Residential Property of Others. South - Residential Property of Mr Iqbal Singh East - Residential Property of Mr Shivaji West - CC Lane 12.00 ft Wide.	Mr Krishan Dutt Tyagi so Shri Talab Singh Address:- H No. 456, Lane No. 6, Ramlila Tilla Muzaffarnagar 251002.

Display of information - Secured assets possessed under the SARFAESI Act, 2002													
Sl no	ZO	RO	BRANCH	STATE	BORROWER NAME	GUARANTOR NAME (WHEREVER APPLICABLE)	REGISTERED ADDRESS OF THE BORROWER	REGISTERED ADDRESS OF THE GUARANTOR(Wherever applicable)	Outstanding Amount ( In Rs)	Asset Classification	Date of Asset Classification	Details of security possessed	Name of the Title Holder of the security possessed
7121	LUCKNOW	MUZAFFARNAGAR	SAHARANPUR MAIN	UTTAR PRADESH	M/S New Modelling Branded Prop. Abdul Rehman S/O Usman Gani Address: Pilkhan Tala Saharanpur U.P. 247001 Smt. Shabana Parveen W/O Sh. Abdul Rehman Address: Maholla Aali Ashan Gran Saharanpur U.P. 247001 A/c No. 306506130064218	N/A	M/S New Modelling Branded Prop. Abdul Rehman S/O Usman Gani Address: Pilkhan Tala Saharanpur U.P. 247001 Smt. Shabana Parveen W/O Sh. Abdul Rehman Address: Maholla Aali Ashan Gran Saharanpur U.P. 247001 A/c No. 306506130064218	N/A	146706.73	DOUBTFUL	28-09-2021	Property of Residential House situated at MPL No. 118/886 Mohalla Aali Ahangran Saharanpur measuring 44.94 Sq. Mtrs or 53.75 Sq. Yds in the name of Smt. Shabana Parveen w/o Sh. Abdul Rehman with boundaries as East - Rasta, West - Plot of Others, North - Others Property, South - Others Property.	Smt. Shabana Parveen w/o Sh. Adbdul Rehman
7122	LUCKNOW	MUZAFFARNAGAR	SAHARANPUR MAIN	UTTAR PRADESH	Mr Munawwar Hussain s/o Mohd Nazim A/C NO. 306506680000102	N/A	Mr Munawwar Hussain s/o Mohd Nazim Address:- R/o Islamabad, Khata Kheri, Saharanpur	N/A	419081.85	DOUBTFUL	01-05-2022	Single Storied Commercial Building Property Situated at Khasra No. 1596 Wake Dara Kottala Swad Bairoon Dar Abadi Islamabad, Khata Kheri, Saharanapur (U.P).	Mr Munawwar Hussain s/o Mohd Nazim Address:- R/o Islamabad, Khata Kheri, Saharanpur
7123	LUCKNOW	MUZAFFARNAGAR	NAV SAHARANPUR	UTTAR PRADESH	SULEMAAN S/o ILYAAS & SABRA BEGUM W/o SUMLEMAAN A/c No. 499106680250098	N/A	SULEMAAN S/o ILYAAS & SABRA BEGUM W/o SULEMAAN Address: MPL No. 3/1509/2/61-B/1, Mahipura, Near Rakesh chemicals , Dehradun Road, Saharanpur (U.P.)-247001	N/A	1586099.00	DOUBTFUL	29-06-2021	Residential propertysituated at part of khasra no.123 M, daraMahipura, bearing MPL No. 3/1509/2/61-B/1 (part),Mahipura, near rakesh chemical RTO office, Transport nagar, Tehsil& Distt. - Saharanpur Msg. area 167.22 sq. mtrs. In the name of Mrs. Sabra begum W/o Sulemaan with boundaries as EAST :Gali 6' ft wide West :Taal of Shahjaadahmad NORTH :Raasta12 ft wide SOUTH :Raasta 8 ft wide	Mrs. Sabra begum W/o Sulemaan
7124	LUCKNOW	MUZAFFARNAGAR	NAV SAHARANPUR	UTTAR PRADESH	Sh. Karan Singh Saini s/o Sh. Bhavara Singh Address:- Plot No. 189, Pushpanjali Vihar, Janta Road, Saharanpur 247001 A/c No. 499106650210200	1. Sh. Vinod Kumar s/o Sh. Jyoti Ram Address:- Near Ram Mandir, Radha Vihar Colony, Saharanpur-247001  2. Smt. Pinki Saini w/o Sh. Karan Singh Saini Address:- Plot No. 189, Pushpanjali Vihar, Janta Road, Saharanpur 247001	Sh. Karan Singh Saini s/o Sh. Bhanwar Singh Address:- Plot No. 189, Pushpanjali Vihar, Janta Road, Saharanpur 247001 A/c No. 499106650210200	1. Sh. Vinod Kumar s/o Sh. Jyoti Ram Address:- Near Ram Mandir, Radha Vihar Colony, Saharanpur-247001  2. Smt. Pinki Saini w/o Sh. Karan Singh Saini Address:- Plot No. 189, Pushpanjali Vihar, Janta Road, Saharanpur 247001	1594696.55	DOUBTFUL	31-03-2021	Residential Property situated at Pvt Plot No. 189, pertaining to Khasra No. 43/2, situated at Moja Chakhareti, Pushpanjali Vihar, Saharanpur-247001 ad measuring area of 98.68 Sq. Mtrs or 118.00 Sq. Yds with boundaries as: - East - Part of Plot No. 189, North - Colony Road, West - Part of Plot No. 189, South - Plot No. 157	Mr Karan Singh Saini s/o Mr Bhanwar Singh

Display of information - Secured assets possessed under the SARFAESI Act, 2002													
Sl no	ZO	RO	BRANCH	STATE	BORROWER NAME	GUARANTOR NAME (WHEREVER APPLICABLE)	REGISTERED ADDRESS OF THE BORROWER	REGISTERED ADDRESS OF THE GUARANTOR(Wherever applicable)	Outstanding Amount ( In Rs)	Asset Classification	Date of Asset Classification	Details of security possessed	Name of the Title Holder of the security possessed
7125	LUCKNOW	MUZAFFARNAGAR	SAHARANPUR MAIN	UTTAR PRADESH	SHYAMVI STEELS PRIVATE LTD. A/C NO. 306505010001011 & 306506110065022 Sh. Sanjay Tomar & Smt. Renu Tomar Address:- Village (Khasra Nos. 210/3 & 212) Rehri Mustakham, 19.50 Km Stone, Saharanpur - Dehradun Road, Saharanpur	N/A	SHYAMVI STEELS PRIVATE LTD. A/C NO. 306505010001011 & 306506110065022 Sh. Sanjay Tomar & Smt. Renu Tomar Address:- Village (Khasra Nos. 210/3 & 212) Rehri Mustakham, 19.50 Km Stone, Saharanpur - Dehradun Road, Saharanpur	N/A	59750629.83	DOUBTFUL	16-02-2015	Property1:- Industrial Land at Village Rehri Mustakham, 19.50 Km Stone, Saharanpur-Dehradun Road, Saharanpur having area of 9792 Sq. Yds  Property 3:- Flat/Plot No. Corporate Suite Office No. 508 at Plot No. A-19, Commercial Property at Shivam Market Complex, Raj Nagar District Center, Ghaziabad area measuring 69.12 Sq. Mtrs in the name of Mrs Renu Tomar w/o Mr Sanjay Tomar with boundaries as:- North - :Lift & Office No. 508-A, South:- Office No. 507 East - Common Passage, West:- Open Area at Ground Floor.  Property4:- Residential Flat at 1st Floor Flat at Plot No. R-6/132, having area of 115.54 Sq Mtrs at first floor without roof rights with boundaries at Ground Floor Level as North - Residential Flat at Plot No. R-6/131, South:- Residential Flats at Plot No. R-6/133, East:- 40' Wide Colony Road, West:- 12' Wide Service Lane.  Property 6:- Khasra No. 1450, Village Harad Fatehpur, Paragana Thana Bhawan, Tehsil & Distt:- Shamli area measuring 6660 Sq. Mtrs in the name of Mr Sanjay Tomar s/o Mr Ram Kumar Tomar with boundaries as:- East - Link Road, West - Land bearing Khasra No. 1451, North:- Raj baha, South:- Link Road	Property1:- M/s Shyamvi Steels Pvt Ltd Property 3:- Smt. Renu Tomar w/o Sh. Sanjay Kumar Tomar. Property 4:-Smt. Renu Tomar w/o Sh. Sanjay Kumar Tomar. Property 6:- Sh. Sanjay Tomar s/o Sh. Ram Kumar Tomar
7126	CHANDIGARH	Amritsar	Jammu Main	J & K	Sheikh Nasreen W/o Mushtaq Ahmed	1) Sh. Mushtaq Ahmed S/o Mohd. Sharif Sheikh 2) Mr. Sarfaraz Ahmed S/o Abdul Aziz 3) M/s Amlak Industries Prop. Sheikh Nasreen	R/O Abu Bakar Colony, Bhatindhi, Jammu	(i) Sh. Mushtaq Ahmed S/o Mohd. Sharif Sheikh R/O Macca Hills Colony, Main Bhatindhi, Jammu-181152 (ii) Mr. Sarfaraz Ahmed S/o Abdul Aziz (Guarantor) R/o H. No. 3-A Khan Enclave, Near Macca Masjid, Bhatindhi, Jammu-181152 (iii) M/s Amlak Industries Prop. Sheikh Nasreen Phase -I Industrial growth Centre SIDCO, Industrial Estate, Samba- (J&K)	1839000.00	DOUBTFUL	29.08.2021	Lease hold Commercial shop measuring 375 sqft situated at BS-45/5 Sector B Sainik Colony Jammu.	Sheikh Nasreen W/o Sh. Mushtaq Ahmed Sheikh.
7127	CHANDIGARH	Amritsar	Amritsar Amin	Punjab	M/s Algon Traders (Prop. Mr. Gursewak Singh S/o Shri Milkha Singh)	Mr. Sukhraj Singh S/o Shri. Sukhwinder Singh (Mortgager/Guarantor)  Mr. Sukhwinder Singh S/o Shri Darbara Singh (Guarantor)	Food Grain Market, Algon Kothi Mandi Tehsil Patti, Tarn Taran Amritsar Punjab 143303	R/o Vill Bhaini Massa Singh, PO Algon Khurd Teh Patti, Distt Tarn Taran, Amritsar, Punjab 143419 , R/o House no 56, Lane no 6, Green city, Ajnala Road , Amritsar, Punjab 143001 R/o Vill Bhaini Massa Singh, PO Algon Khurd, Teh Patti, Distt Tarn Taran Amritsar, Punjab 143419	13065000.00	DOUBTFUL	17-09-2023	EM Of Commercial Property Measuring 2178 Sq. Yds (3 Kanals 12 Marlas) Property measuring Khasra No 82//5, 82//4/2 Min Hadbast No 95, Rakba Village Algon Kothi (Algon - 2), Tehsil Bhikhiwind (Old Tehsil Patti) And Distt Tarn Taran-143419 In The Name of Mr. Sukhraj Singh S/o Sukhwinder Singh	Mr. Sukhraj Singh S/o Sukhwinder Singh
7128	CHANDIGARH	Amritsar	Amritsar Amin	Punjab	M/s Pahul Trading Co (Prop. Mrs Gurminder Jeet Pal Kaur)	1.Mr. Balraj Singh S/o Shri. Sukhwinder Singh (Guarantor) 2.Mr. Sukhwinder Singh S/o Shri. Darbara Singh (Guarantor)	Food Grain Market, Algon Kothi Mandi Tehsil Patti, Tarn Taran Amritsar Punjab 143303	R/o Vill Bhaini Massa Singh, PO Algon Khurd Teh Patti, Distt Tarn Taran, Amritsar, Punjab 143419 R/o Vill Bhaini Massa Singh, PO Algon Khurd, Teh Patti, Distt Tarn Taran, Amritsar, Punjab 143419	16379000.00	DOUBTFUL	17-09-2023	EM Of Commercial Property Measuring 2178 Sq Yds (3 Kanals 12 Marlas) Property measuring Khasra No 82//5, 82//4/2 Min Hadbast No 95, Rakba Village Algon Kothi (Algon - 2), Tehsil Bhikhiwind (Old Tehsil Patti) And Distt Tarn Taran-143419 In The Name of Mr Mr Balraj Singh S/o Sukhwinder Singh	Mr Balraj Singh S/o Sukhwinder Singh



Display of information - Secured assets possessed under the SARFAESI Act, 2002													
Sl no	ZO	RO	BRANCH	STATE	BORROWER NAME	GUARANTOR NAME (WHEREVER APPLICABLE)	REGISTERED ADDRESS OF THE BORROWER	REGISTERED ADDRESS OF THE GUARANTOR(Wherever applicable)	Outstanding Amount ( In Rs)	Asset Classification	Date of Asset Classification	Details of security possessed	Name of the Title Holder of the security possessed
7129	CHANDIGARH	Amritsar	SAMBHA UBI	Punjab	Anil Light House Prop. Anil Kumar	2.Sh. Anil Kumar S/o Sh. Om Parkash (Prop) Alias Sh. Anil Abrol S/o Sh. Om Parkash Abrol Ward No-2, Samba, Tehsil & District- Samba Jammu & Kashmir- 184121  3.Sh. Joginder Lal S/o Sh. Ajit Kumar R/o Ward No-4, Samba, Tehsil & District- Samba Jammu & Kashmir- 184121	/s Anil Light House (Borrower) Prop. Sh. Anil Kumar S/o Sh. Om Parkash Alias Sh. Anil Abrol S/o Sh. Om Parkash Abrol Ward No-2, Samba, Tehsil & District- Samba Jammu & Kashmir- 184121	2.Sh. Anil Kumar S/o Sh. Om Parkash (Prop) Alias Sh. Anil Abrol S/o Sh. Om Parkash Abrol Ward No-2, Samba, Tehsil & District- Samba Jammu & Kashmir- 184121  3.Sh. Joginder Lal S/o Sh. Ajit Kumar R/o Ward No-4, Samba, Tehsil & District- Samba Jammu & Kashmir- 184121	314000.00	DOUBTFUL	29.02.2020	All the part & parcel of double storey residential building over plot measuring area 434 Sq. Ft. bearing Khasra No. 270, Ward No. 2, Samba, Tehsil & District- Samba, Jammu & Kashmir- 184121 owned by Mr. Anil Abrol S/o Late Sh. Om Prakash Abrol	Mr. Anil Abrol S/O Late Sh. Om Prakash Abrol
7130	CHANDIGARH	Amritsar	Jammu (UBI)	J & K	M/s Shukeel Kumar & Bros (Prop. Shukeel Kumar Gupta	02.Nardeep Singh Jamwal S/o Sh. K.S Jamwal (Guarantor) 03. Sh Sumit Kumar Gupta S/o Kuldeep Kumar Gupta (Guarantor) 04. Sh Sunil Kumar S/o Kuldeep Kumar Gupta (Guarantor) 05. Sh Love Kumar Gupta S/o Kuldeep Kumar Gupta (Guarantor) 06. Kush gupta S/o Kuldeep Kumar Gupta (Guarantor)	R/o H. No 228, Mohalla Narayan Kacchi Chawni, Jammu	R/o Ward no. 07, HARI Nagar, near Food & Supply Store, Udhampur R/o H No 228 Mohalla Nariana Kacchi Chawni Jammu. R/o H No 228 Mohalla Nariana Kacchi Chawni Jammu. R/o H No 228 Mohalla Nariana Kacchi Chawni Jammu. R/o H No 228 Mohalla Nariana Kacchi Chawni Jammu.	10565000.00	DOUBTFUL	30.04.2019	Three storeyed commercial building with shops on ground floor measuring 17 & ½ marla (in total),bearing Khasra no 178 min(13-1/2 Marlas),khata no 123/185 min and khewat no -18 situated at sair,tehsil kalakot rajouri in the name of Mr.sumit gupta ,Mr.Love gupta ,Mr.Sunil Gupta and Mr.Kush Gupta.	Mr.sumit gupta ,Mr.Love gupta ,Mr.Sunil Gupta and Mr.Kush Gupta.
7131	CHANDIGARH	Amritsar	BATALA ECB	Punjab	M/s Babu Ram Parshotam lal	G.T.Road, Dushehra Ground Batala, Dist- Gurdaspur Punjab-143505	Sh. Parshotam Lal S/o Sh. Babu Ram	R/o H.No. 85, Chitorgarh Mohalla Batala, Dist- Gurdaspur Punjab-143505	2483000.00	DOUBTFUL	04.11.2020	All The Part & Parcel Of Single Storey Commercial Building (Godown) Measuring 01 Kanal With 1 Karam Of 5 Feet Comprised In Khasra No. 1262/5 & 1262/6 Situated At Faizpura Road, Batala Dist- Gurdaspur, Punjab-143505 Registered In Favour Of Sh. Parshotam Lal S/O Babu Ram	Sh. Parshotam Lal S/o Babu Ram
7132	CHANDIGARH	Amritsar	Jammu (UBI)	J & K	M/s S.A. Enterpsries Through Prop.	2.Sh. Sourabh Gupta S/o Sh. Shukeel Kumar Gupta  R/o 228, Mohalla Naraiana Kachi Chawani, Jammu, Distt. Jammu	Sh. Sourabh Gupta S/o Sh. Shukeel Kumar Gupta  F-82, Mohalla Naraiana, Kachi Chawani, Jammu, Distt Jammu	Sh. Sourabh Gupta S/o Sh. Shukeel Kumar Gupta  R/o 228, Mohalla Naraiana Kachi Chawani, Jammu, Distt. Jammu	3292000.00	DOUBTFUL	01.04.2019	02 kanal bearing Khasra no. 369 min. khta no. 300 and Khewat no. 71 min Situated at village Latori,Bounded by North : Open Land of Abhisekh Gupta,South :Open Land,East : Hill Slopes,West Front Road	Sh. Sourabh gupta S/o Sh. Shukeel Kumar Gupta
7133	CHANDIGARH	Amritsar	Beas (UBI)	Punjab	M/s Sonu Auto (Through Prop. Sh. Jagjit Singh)	Vill. Jalal, Tehsil Baba Bakala, Distt. Amritsar- 143201	Sh. Sandeep Singh S/o Sh. Sukhwinder Singh  3.Smt. Surinder Kaur W/o Sh. Jaswant Singh	R/o H.No. 39, Vill. Dhota Tehsil Khandoor Sahib, Taran Tarran, Punjab R/o at Village jalal, Tehsil Baba Bakala, Amritsar	1998000.00	DOUBTFUL	28.07.2019	Open plot Measuring 7 Marla 2 Sarsai (measuring 30 x 66 feet) Khasra no. 50//13/1/3=1-10, 532/1=0-10, 61//12/2=3-16, 13/1=0-16, 8/3/1=4-2, 3/1=4-0, 8/1=0-8, 8/2/1=0-18, 15//24=8-0, 17=8-0, 50//23=6-19, 14//19/2=5-12, 20=8-0, 40//14=8-0, 52//16/3=0-15 marla area 61-6 marla of 65/11034 shar of 0-7 marla 2 Sarsai land Situated at Village - Budha Teh, Tehsil Baba Bakala, Distt. Amritsar	Jagjit Singh S/o Sh. Jaswant Singh & Sandeep Singh S/o Sh. Sukhwinder Singh

Display of information - Secured assets possessed under the SARFAESI Act, 2002													
Sl no	ZO	RO	BRANCH	STATE	BORROWER NAME	GUARANTOR NAME (WHEREVER APPLICABLE)	REGISTERED ADDRESS OF THE BORROWER	REGISTERED ADDRESS OF THE GUARANTOR(Wherever applicable)	Outstanding Amount ( In Rs)	Asset Classification	Date of Asset Classification	Details of security possessed	Name of the Title Holder of the security possessed
7134	CHANDIGARH	Amritsar	BATALA	Punjab	M/s Raj Gift Shop Prop. Sh. Raj Kumar S/o Sh. Yash Pal	2.Sh. Gurjinder Singh S/o Sh. Nikka Singh R/o. H.No. 23, Ward No. 4, Staff Road, Simbal Chowk Tehsil- Batala, Distt- Gurdaspur  3.Sh. Raj Kumar S/o Sh. Yash Pal R/o H.No. B-XVI-174 Abrolan Wali Gali, Berian Mohalla, Batala Tehsil- Batala, Distt- Gurdaspur	Situated at Abrolan Wali Gali, Berian Mohalla, Batala Tehsil- Batala, Distt- Gurdaspur	2.Sh. Gurjinder Singh S/o Sh. Nikka Singh R/o. H.No. 23, Ward No. 4, Staff Road, Simbal Chowk Tehsil- Batala, Distt- Gurdaspur  3.Sh. Raj Kumar S/o Sh. Yash Pal R/o H.No. B-XVI-174 Abrolan Wali Gali, Berian Mohalla, Batala Tehsil- Batala, Distt- Gurdaspur	776000.00	DOUBTFUL	31.12.2015	H.NO. BVI-174 msg. area 0.75 marlas belong to raj kumar ABROLAN GALI BERRIEN MOHALLA, TEHSIL BATALA DISTT. GURDASPUR PUNJAB-143505	3.Sh. Raj Kumar S/o Sh. Yash Pal
7135	CHANDIGARH	Amritsar	Majith Mandi	Punjab	L.T. Builders	M/s LT BUILDERS SCO NO.1,Taylor Road , Aga Market, Heritage Club, Amritsar	Mr. Darshan Singh S/o Ajit Singh (Partner- M/s L T Builders) Mr. Baldev Singh S/o Girdhari Lal (Partner- M/s L T Builders) Mr. Davinder Singh S/o Mr. Randhir Singh (Guarantor) Mr. Parkash Kaur W/o Mr. Gurdial Singh (Guarantor) Mrs. Gurwinder Kaur W/o Mr. Davinder Singh (Guarantor)	R/o # VPO Malikpur, Malikpur, Tehsil & Distt. Pathankot, PunjR/o # H.no.5, Gali no. 2, opp. Tej Paper MillLoharka Road, Amritsar-1 , Punjab 143001  H.No.18-A, Canal Colony, Gawal Mandi Chowk, Amritsar-143001 R/o # 354/8, Mohalla Prem Nagar, Near Water Tank , Patti, Punjab R/o # H.No.671/14 , Back side Sohan Lal Park Patti, Tarn Taran , Punjab 143416  House no. 1, Street No.17-A, Pratap Estate, Kartar Nagar, Chhehrata, Amritsar	16328000.00	DOUBTFUL	30.03.2022	1. EM of Plot measuring 2 Kanal or 1210 sq. yards bearing Khasra no. 925/1,6-0,925/2,2-0,928/1,2-0 situated at Rakba Garden Colony , Ward no. 2, Tehsil Patti District Tarn Taran in the name of Mr. Darshan Singh S/o Ajit Singh 2. EM of plot measuring 44 marlas (1331 SQ.YARDS), bearing khasra no. 21//11/2,1-2,20/2,0-11,22//16/1,1-18,22//15/2/1,0-11,24/1,1-2,22//16/2/2,3-15,21//20/1/2,5-19,22//17,3-18,22//18/1,0-5,21//20/1/1,0-12,22//15/2/2,1-0,16/2/1,1-0,21//10/2,0-2,11/1,5-7,21//9/1,3-9,12,8-0,21//8/2,5-0,22//25/1/2,0-18,21//13/1/2,3-2,21//14/1,4-4,21//4/1,1-17,22//25/1/1,0-8,21//3/2,0-18,7/2,5-16,8/1,2-11,13/1/1,2-13 situated at Rakba Thakarpura, (Near Infant Jesus Catholic Chruh & School, Khemkaran Road) Tehsil Patti & District Tarn Taran in the name of Mr. Darshan Singh S/o Ajit Singh vide deed no. 709, Book no. 1, volume no. 3316 at page no. 0 dated 20.05.2013	Mr. Darshan Singh S/o Ajit Singh
7136	CHANDIGARH	Amritsar	Amritsar Main	Punjab	Smt. Satwinder kaur Wd/o Sh. Amrik Singh (Borrower)	R/o H. No 35, Anmol Avenues, Rajasansi, Amritsar	Sh. Rashpinder Singh S/o Sh. Amreek Singh (co-borrower) Satnam Singh S/o Nazar Singh (Guarantor)JAswinderjit Kaur W/o Satnam Singh (Guarantor)	R/o H. No 35, Anmol Avenues, Rajasansi, Amritsar R/o VPO Pandori Takhtmal, Tehsil- Tarn tarn R/o VPO Pandori Takhtmal, Tehsil- Tarn tarn	815000.00	DOUBTFUL	31.07.2015	Residentail house measuring 225.83 sq. yards vide khasra no. 58//3/2 (6-0), Private plot no. 35, situated at Rakba village Raja Sansi, Anmol Avenue, Ajnala Road, Amritsar.	Smt. Satwinder kaur Wd/o Sh. Amrik Singh
7137	CHANDIGARH	Amritsar	BEAS	Punjab	Mr. Gurpreet Singh s/o Mr. Balwinder Singh	R/o vpo Sheron Bagha, Teh. Baba Bakala, Dist. Amritsar Punjab-143203	Mrs. Paramjeet Kaur w/o Gurpreet Singh Mr. Sukhwinder Singh s/o Bahadar Singh	Mrs. Paramjeet Kaur w/o Gurpreet Singh R/o Vpo Sheron Bagha, Teh. Baba Bakala Dist.Amritsar Punjab-143203 Mr. Sukhwinder Singh s/o Bahadar Singh R/o H.no-1VPO Sheron Bagha , Teh. Baba Bakala, Distt. Amritsar Punjab 143203	378000.00	DOUBTFUL	01.04.2022	Land Measuring 0K-03M Gairmumkin i.e. 3/919 share of total land measuring 45K-19M bearing Khata Khatoni No.391/661-665,Khasra Nos. 143//23[7-7],143//22[7-7],104//3[8-0], 104//8/1[7-2], 161//2[8-0], 161//3[8-0] ,146//8/18[0-3] , as per Jamabandi for the year 2013-14,situated in village Shero Bagga, tehsil-Baba Bakala Sahib ,District-Amritsar owned by Mr. Gurpreet Singh S/o. Balwinder Singh s/o Tara Singh	Mr. Gurpreet Singh S/o. Balwinder Singh s/o Tara Singh
7138	CHANDIGARH	Amritsar	AMRITSAR-(E-AB)	Punjab	Shaveta Rani W/o	R/o 1716,Gali no.	Mr. Kamal Soni S/o Sukhdev	R/o 1716 Gali no. 05,	1666000.00	SUB STANDARD	30.07.2023	Under construction residential building bearing plot no. 17/161	Shaveta Rani W/o Kamal Soni

Display of information - Secured assets possessed under the SARFAESI Act, 2002													
Sl no	ZO	RO	BRANCH	STATE	BORROWER NAME	GUARANTOR NAME (WHEREVER APPLICABLE)	REGISTERED ADDRESS OF THE BORROWER	REGISTERED ADDRESS OF THE GUARANTOR(Wherever applicable)	Outstanding Amount ( In Rs)	Asset Classification	Date of Asset Classification	Details of security possessed	Name of the Title Holder of the security possessed
7139	CHANDIGARH	Amritsar	DAIMGANJ	Punjab	Mr. Ravinder Singh S/o Sh. Gurbhej Singh	1) Mrs. Jagir Kaur W/o Sh. Gurbhej Singh and Mr. Inderjit Singh S/o Sh. Kashmir Singh	R/o Bhai Manj Singh Road, Mata Ganganagar, Kot Mit Singh, Tarn Taran Road, Amritsar Punjab 143001	1) R/o Bhai ManjSingh Road, Mata Ganga Nagar, Kot Mit Singh Tarn Taran Oad, Amritsar Punjab 143001 2) D-17, Gali no 7 Bhai Manj Road, Kot Mit Singh, Tarn Taran Road, Amritsar Punjab 143001	2257000.00	SUB STANDARD	25.07.23	House measuring 58 Sq. yds bearing private no. 16 min, Khasra no. 4015, Min, ,Hadbast no. 373, situated at Bhai Manj Singh Road, Mata Ganga Ji Nagar, Kot Mit Singh, Tarn Taran Road, Amritsar, As per Jamabandi year 2010-2011 owned by Sh. Ravinder Singh S/o Sh. Gurbhej Singh and Jagir Kaur w/o Gurbhej	Sh. Ravinder Singh S/o Sh. Gurbhej Singh and Jagir Kaur w/o Gurbhej Singh
7140	CHANDIGARH	Amritsar	DAIMGANJ	Punjab	HARPAL SINGH S/O BAKAR SINGH	H no. 12, Abadi Davinder singhnagar, Near HP petrol pump.Tarn taran road, Amritsar Punjab 143001	Mrs. Nirmaljit Kaur W/o Shri Harpal Singh Mr. Ranjit singh S/o Shri Balkar Singh	Mrs. Nirmaljit Kaur W/o Shri Harpal SinghH no. 12, Abadi Davinder Singhnagar, Near HP petrol pump. Tarn taran road, Amritsar - Punjab 143001 Mr. Ranjit singh S/o Shri Balkar Singh H no. 366, village khalra.Tarn taran, Punjab - 143305	1821000.00	SUB STANDARD	03.08.2023	House measuring 111.83 Sq. yds bearing private no. 12, Khasra no. 4903, Min, Khewat khatoni no 811/2105, situated at, Davinder Singh Nagar Tarn Taran Road, Amritsar, owned by Nirmaljit Kaur kaur w/o Harpal singh	Nirmaljit Kaur kaur w/o Harpal singh
7141	CHANDIGARH	Amritsar	Dhariwal	Punjab	Kamlesh Kumari WO Manohar Lal Gupta	R/O Opposite Bus stand Dhariwal Sabzi Mandi ( Shauri Shah) Gurdaspur PIN- 143519	Mr. Manohar Lal Gupta S/O Kunj Lal Mr. Mandeep Gupta S/O Manohar Lal Gupta Mr. Mukesh Kumar S/O Dev Raj ( Mr. Rohit Mahajan S/O Mukesh Mahajan	R/O Opposite Bus stand Dhariwal Sabzi Mandi (Shauri Shah) Gurdaspur PIN- 143519 R/O House No 163 Ward No 1 Gali Jaswant Rai Dhariwal Gurdaspur Distt Gurdaspur PIN- 143519 R/O Gali Jaswant Rai Dhariwal Gurdaspur PIN- 143519	1414000.00	SUB STANDARD	07.03.2023	Triple Story Residential Building measuring 4 Marla (1084 sq. ft) owned by Sh Manohar Lal Comprised of Khasra No 239(1-14) as entered in Jamabandi for the year 2011-12 situated in Vill Fateh Nangal HB-387 Tehsil and Distt Gurdaspur	Kamlesh Kumari WO Manohar Lal Gupta
7142	CHANDIGARH	Amritsar	Dhariwal	Punjab	Sehaj Dairy	Opposite power house, Dhariwal- 143519	Mrs. Gagandeep Kaur W/o Late. Jagdeep Singh (Legal heir) Mrs. Sawinder Kaur W/o Late Sh. Inder Singh (Legal Heir of Guarantor) & other legal heir	R/o Pushpa Colony, Near KJ Hospital, Dhariwal Mrs. Sawinder Kaur W/o Late Sh. Inder Singh (Legal Heir of Guarantor) & other legal heir R/o Pushpa Colony, Near KJ Hospital, Dhariwal	1090000.00	DOUBTFUL	09.12.2022	Partially triple story residential building measuring 211.75 sq. yards at Pushpa Colony, Near KJ Hospital, G.T Road, Dhariwal. which is bounded as	Mrs. Gagandeep Kaur W/o Late. Jagdeep Singh
7143	CHANDIGARH	Amritsar	BATALA	Punjab	Mr. Baldev Raj s/o Sh. Munshi Ram	R/O H.NO. 107, W.NO. 18, Balmik Muhalla, Batala-143505, District Gurdaspur, Punjab & M/s Baldev Steel Furniture, Nehru Gate Batala, Near Thana City, Batala-143505, District Gurdaspur, Punjab 2.	Mrs. Pushpa Devi W/o Shri Baldev Raj Mr. Hardeep Lal s/o Sh. Khajan Chand	R/O H.NO. 107, W.NO.18, Balmiki Mohalla, Batala-143505 District Gurdaspur, Punjab & R/O H.NO. 103, W.NO. 18, Balmik, Muhalla, Batala-143505, District Gurdaspur, Punjab R/O Village Umarpur Kalan, PS Dorangla, District Gurdaspur-143505 & R/O Abadi Batala, District Gurdaspur-143505	359000.00	SUB STANDARD	16.05.2023	Residential house approximately 4 , Marlas (with 5(1/2) feet Karam measurement East:52 feet, West:56 feet, North 20 feet and south: 21 feet 09 inch, Khasra No.1120, 1080,1075, 1083, 1119 Khewat No. 823, Khatauni No. 1173 to 1176 H.B No. 211, situated at Batala Garbi, New Bank colony, Near Gurudwara, Tehsil Batala, Distt Gurdaspur	Mr. Baldev Raj s/o Sh. Munshi Ram

Display of information - Secured assets possessed under the SARFAESI Act, 2002													
Sl no	ZO	RO	BRANCH	STATE	BORROWER NAME	GUARANTOR NAME (WHEREVER APPLICABLE)	REGISTERED ADDRESS OF THE BORROWER	REGISTERED ADDRESS OF THE GUARANTOR(Wherever applicable)	Outstanding Amount ( In Rs)	Asset Classification	Date of Asset Classification	Details of security possessed	Name of the Title Holder of the security possessed
7144	CHANDIGARH	Amritsar	BATALA	Punjab	RAJAN VERMA S/O DR.KULDIP	1.Mr. RAJAN VERMA S/O Shri KULDIP RAJ VERMA R/O HOUSE NO 176/2 PREM NAGAR, NEAR RAILWAY STATION BATALA DIST. GURDASPUR, PUNJAB Pin no 143505 PHONE NO. 9780814318	2.Mrs. SONIA VERMA W/O Shri RAJAN VERMA R/O HOUSE NO 176/2 PREM NAGAR, NEAR RAILWAY STATION BATALA DIST. GURDASPUR, PUNJAB Pin no. 143505 PHONE NO. 9780814318  3.Mr. ROHIT SEHDEV S/O Shri VERINDER SEHDEV R/O H.NO. 193, MOHALLA PREM NAGAR, GURDASPUR PUNJAB pin no. 143505	2.Mrs. SONIA VERMA W/O Shri RAJAN VERMA R/O HOUSE NO 176/2 PREM NAGAR, NEAR RAILWAY STATION BATALA DIST. GURDASPUR, PUNJAB Pin no. 143505 PHONE NO. 9780814318  3.Mr. ROHIT SEHDEV S/O Shri VERINDER SEHDEV R/O H.NO. 193, MOHALLA PREM NAGAR, GURDASPUR PUNJAB pin no. 143505	1199000.00	DOUBTFUL	28-09-2022	DAll that piece and parcel of Residential property House comprising of two rooms with land underneath measuring 03 marlas owned by Smt. Sonia Verma W/o Rajan Verma, measuring 90.75 square yards located at house no 172 at Mohalla Prem Nagar, Dara Salam, Batala, Gurdaspur-143505	Mr. RAJAN VERMA S/O Shri KULDIP RAJ VERMA
7145	CHANDIGARH	Amritsar	JANDIALA (E-AB)	Punjab	AMARJIT SINGH	2.Sh. Jagjit Singh S/o Sh. Mohinder Singh (Guarantor) R/o House No. 208 Village- Gehri, Jandiala Guru Amritsar, Punjab-143149	1.Sh. Amarjit Singh S/o Sh. Harbhajan Singh R/o House No. 728, Lehandi Patti Village- Gehri, Jandiala Guru Amritsar, Punjab-143149	2.Sh. Jagjit Singh S/o Sh. Mohinder Singh (Guarantor) R/o House No. 208 Village- Gehri, Jandiala Guru Amritsar, Punjab-143149	437000.00	DOUBTFUL	11.03.2020	Residential House Over Plot Measuring Area 7 Marlas Bearing House No. 728, Khasra No. 395, Min Khata/Khatauni No. 233/473, Hadbast No. 157, Situated AT Wakia Rakba Village Gehri, Tehsil Jandiala Guru & Dist- Amritsar Owned By Mr. Amarjit Singh S/O Mr. Harbhajan Singh	Mr. Amarjit Singh S/o Mr. Harbhajan Singh
7146	CHANDIGARH	Amritsar	JAMMU	J & K	Gurdeep Singh S/o Manjeet Singh	Address:- Village Amb (Bathera), opposite Gurudwara Guru Singh Sabha, Jammu.	Mrs. Gurcharan Kaur W/o Gurdeep Singh	Mrs. Gurcharan Kaur W/o Gurdeep Singh Vill. Ams (Bathera) Opposite Gurudwara Guru Singh Sabha, Jammu.	1124000.00	DOUBTFUL	27-09-2022	Single storey residential house measuring 3536 Sq. ft. (13 marla) falling under khasra no. 334 min khata no. 942 at khewat no. 44 situated at village Amb (Bathera) Opposite Gurudwara Guru Singh Sabha, Jammu	Gurdeep Singh S/o Manjeet Singh
7147	CHANDIGARH	Amritsar	GURDASPUR (e-AB)	Punjab	AJAY SHANKAR	R/o H No. 52 Ward No19 Sectry Mohalla VPO Hardochani Tehsil Distt. Gurdaspur	Mr. Harpreet Singh Dhillon Mr. Jaswinder Singh S/o sh. Sukhbir Singh Mrs. Sarita Kumari W/o Sh. Gouri Shankar	R/o h No. 129 Village Varsola tehsil Gurdaspur Distt. Gurdaspur R/o ward no. 530/6 tibri Road Gurdaspur R/o h no. 33/19, Secertary Mohalla tehsil Distt. Gurdaspur.	22167000.00	DOUBTFUL	31.07.2019	Commercial building measuring 2 K 0 M situated at khewat no. 13 khatuni no. 20 khasara 7R/16/3 revenue estates of Village behrampur	Mr. Ajay Shankar Bounded as: -
7148	CHANDIGARH	Amritsar	SRINAGAR	J & K	MOHD AYUB KHAN	R/o SD Colony Batamaloo Srinagar J & K	a)Mrs. Shafiqa Jabeen W/o Mohammad Ayoub Khan  b)Mr. Abdul Rasid Khan S/o Late Ghulam Mohammad Khan	R/o SD Colony Batamaloo Srinagar J & K	915000.00	DOUBTFUL		Residential plot of land measuring 09 marlas under khasra no. 809/31 min khewat no.79 and khata no 483 along with residential house constructed thereon situated at SD Colony Batamaloo Srinagar	Mr. Mohammad Ayoub Khan S/o Late Ghulam Mohammad Khan

Display of information - Secured assets possessed under the SARFAESI Act, 2002													
Sl no	ZO	RO	BRANCH	STATE	BORROWER NAME	GUARANTOR NAME (WHEREVER APPLICABLE)	REGISTERED ADDRESS OF THE BORROWER	REGISTERED ADDRESS OF THE GUARANTOR(Wherever applicable)	Outstanding Amount ( In Rs)	Asset Classification	Date of Asset Classification	Details of security possessed	Name of the Title Holder of the security possessed
7149	CHANDIGARH	Amritsar	Heir	PUNJAB	Butale walian di hatti	Mr. Harjinder Singh S/o Karam Singh (Prop.) R/o 797, Diamond Avenue, Majitha Road, Amritsar  03) Mrs. Nirmaljit kaur W/o Sh. Harjinder Singh (Guarantor) R/o 797, Diamond Avenue, Majitha Road, Amritsar  04) Mr. Vikramjit Singh S/o Sh. Santokh Singh (Guarantor) R/o 797, Diamond Avenue, Majitha Road, Amritsar	M/s Butale Walian Di Hatti (Prop Harjinder Singh) Shop no. 05, Gupta Market, Karmon Deori Market, Amritsar Punjab	Mr. Harjinder Singh S/o Karam Singh (Prop.) R/o 797, Diamond Avenue, Majitha Road, Amritsar  03) Mrs. Nirmaljit kaur W/o Sh. Harjinder Singh (Guarantor) R/o 797, Diamond Avenue, Majitha Road, Amritsar  04) Mr. Vikramjit Singh S/o Sh. Santokh Singh (Guarantor) R/o 797, Diamond Avenue, Majitha Road, Amritsar	984000.00	DOUBTFUL	28.10.2021	Residential House on Plot no. 797 min (South) measuring 133.33 Sq. Yards situated at Diamond Avenue, Majitha Road Tehsil & Distt Amritsar in the name of Smt. Nirmaljit Kaur W/o Sh. Harjinder Singh	Smt. Nirmaljit Kaur W/o Sh. Harjinder Singh
7150	CHANDIGARH	Amritsar	Gandhi Nagar	J & K	Kashmir Steel Engg. Works	Mr Kanav Khajuria S/o Kuldeep khajuria (Prop.) Address: House No 27, Gali No 20, Greater Kailash, Jammu Pin-180011  03) Smt. Bharti Chodhary W/o Sh. Kuldeep Khajuria (Guarantor/Mortgage r) Address: House No 27, Gali No 20, Greater Kailash, Jammu Pin-180011	01) M/s KASHMIR STEEL ENGINEERING WORKS (Prop. Kanav Khajuria) Address:- SIDCO Industrial complex IGC Phase 1, Samba-184121	Mr Kanav Khajuria S/o Kuldeep khajuria (Prop.) Address: House No 27, Gali No 20, Greater Kailash, Jammu Pin-180011  03) Smt. Bharti Chodhary W/o Sh. Kuldeep Khajuria (Guarantor/Mortgager) Address: House No 27, Gali No 20, Greater Kailash, Jammu Pin-180011	4885000.00	DOUBTFUL	31.03.2022	Residential house no 27, Lane no 20 at Greater Kailash Jammu measuring 20 marlas under Khasra No 22 Min Khata No 428 and Khewat No26. The property is in the name of Smt. Bharti Khajuria W/o Sh. Kuldeep Khajuria R/o Lane No 20 H No 27 Greater Kailash Jammu	Smt. Bharti Khajuria W/o Sh. Kuldeep Khajuria
7151	CHANDIGARH	Amritsar	SRINAGAR	J & K	ABDUL RASHID PURGER & NEELOFER RASHID	Late Abdul Rashid Purzgar (Deceased) and his legal heirs namely (1) Mrs Neelofer Rashid W/O Late Abdul Rashid Purzgar, (2) Mr. Zaffar Rashid S/o Late Abdul Rashid Purzgar, (3) Ms. Gousia Rashid S/o Late Abdul Rashid Purzgar, (3) Ms. Gousia Rashid D/o Late Abdul Rashid Purzgar all Resident of Hubbi colony Satboni Beigh Lal Bazaar, Srinagar and the Guarantor Altaf Hussain Puzgar S/o Late Ghulam	Late Abdul Rashid Purzgar (Deceased) and his legal heirs namely (1) Mrs Neelofer Rashid W/O Late Abdul Rashid Purzgar, (2) Mr. Zaffar Rashid S/o Late Abdul Rashid Purzgar, (3) Ms. Gousia Rashid D/o Late Abdul Rashid Purzgar all Resident of Hubbi colony Satboni Beigh Lal Bazaar, Srinagar and the Guarantor Altaf Hussain Puzgar S/o Late Ghulam	Late Abdul Rashid Purzgar (Deceased) and his legal heirs namely (1) Mrs Neelofer Rashid W/O Late Abdul Rashid Purzgar, (2) Mr. Zaffar Rashid S/o Late Abdul Rashid Purzgar, (3) Ms. Gousia Rashid D/o Late Abdul Rashid Purzgar all Resident of Hubbi colony Satboni Beigh Lal Bazaar, Srinagar and the Guarantor Altaf Hussain Puzgar S/o Late Ghulam	1416000.00	DOUBTFUL	30.03.2010	A double storeyed residential house along with plot of land measuring 1 kanal 03 marlas under khasra no 11 and 31 & khata no 42 and 108 situated at hubbi colony, satboni beigh lal bazar,Srinagar	Abdul Rashid Purzgar

Display of information - Secured assets possessed under the SARFAESI Act, 2002													
Sl no	ZO	RO	BRANCH	STATE	BORROWER NAME	GUARANTOR NAME (WHEREVER APPLICABLE)	REGISTERED ADDRESS OF THE BORROWER	REGISTERED ADDRESS OF THE GUARANTOR(Wherever applicable)	Outstanding Amount ( In Rs)	Asset Classification	Date of Asset Classification	Details of security possessed	Name of the Title Holder of the security possessed
7152	CHANDIGARH	Amritsar	TARN TARAN	Punjab	PARMINDERJIT KAUR	Manjinder Singh S/O Amrik Singh (CO- OBLIGANT)  H.No.54,Mohalla Lali Shah  Near Aarey Wali Gali Tarn Taran-143401  Mob:- 8360117832/9781179 785  3) Gurwinder Singh S/O Amrik Singh (Guarantor)  H.No.74,MohallaLali Shah, Gali No.2, Tarn Taran Pin code-143401	Parminder Jit kaur W/O Manjinder Singh (Applicant)  H.No.54,Mohalla Lali Shah Near Aarey Wali Gali Tarn Taran- 143401          3) Gurwinder Singh S/O Amrik Singh (Guarantor)  H.No.74,MohallaLali Shah, Gali No.2, Tarn Taran Pin code-143401	Manjinder Singh S/O Amrik Singh (CO- OBLIGANT)  H.No.54,Mohalla Lali Shah  Near Aarey Wali Gali Tarn Taran-143401  Mob:- 8360117832/978117978 5  3) Gurwinder Singh S/O Amrik Singh (Guarantor)  H.No.74,MohallaLali Shah, Gali No.2, Tarn Taran Pin code-143401	1412000.00	DOUBTFUL	07.02.2023	RESIDENTIAL HOUSE MEASURING 7 MARLAS I.E 5 MARLAS OUT OF KHATA/KHATONI NO 182/376 BEARING KHASRA NO 393/4(0-5) & 2 MARLAS BEING ½ SHARE OUT OF 4 MARLAS OUT OF KHATA/KHATONI NO 188/392 BEARING KHASRA NO 393/3 (0-1) 396/1(0-3) AS PER JAMABANDI FOR THE YEAR 2010-11 VIDE SALE DEED DATED 18/09/2014 DOCUMENT NO 2541,GALI LALI SHAH ,GALI NO 2,TARAN TARAN , DISTRICT TARN TARAN-143401	Parminder Jit kaur W/O Manjinder Singh
7153	CHANDIGARH	Amritsar	Jammu (UBI)	J & K	Ajay sharma	a)Mrs. Ripa Sharma W/o Sh. Ajay Sharma House no. 419 Lane no. 1 Colonel Colony, Talab Tillo Bohri Jammu Pin No.  b)Mr. Sh Ajya Sharma s/o sh. Brij Lal Sharma House no. 241 Vikram Nagar, Rehari Colony Jammu Pin No.	a)Ajay Sharma S/o Sh. Raja Ram Sharma House no. 419 Lane no. 1 Colonel Colony, Talab Tillo Bohri Jammu Pin No          b)Mr. Sh Ajya Sharma s/o sh. Brij Lal Sharma House no. 241 Vikram Nagar, Rehari Colony Jammu Pin No.	a)Mrs. Ripa Sharma W/o Sh. Ajay Sharma House no. 419 Lane no. 1 Colonel Colony, Talab Tillo Bohri Jammu Pin No.  b)Mr. Sh Ajya Sharma s/o sh. Brij Lal Sharma House no. 241 Vikram Nagar, Rehari Colony Jammu Pin No.	3563000.00	DOUBTFUL	31.01.2018	All that piece and parcel of Residential House no. 419 Lane no 1, Colonel Colony , Talab Bohri Jammu measuring 01 Kanal constructed on Plot bearing Khasra no. 72 min Khewat no. 23 min Khata no. 330 min in the name of Sh Ajay Sharma	Ajay Sharma S/o Sh. Raja Ram Sharma
7154	CHANDIGARH	Amritsar	HALL GATE	Punjab	PARMINDER KAUR	Mr. Balbir Singh S/O Darshan Singh 164 Gali No 2, Fateh Singh Colony, Outside Gate Hakima, Amritsar - 143001	Smt. PARMINDER KAUR W/O BALWINDER SINGH, H.NO. 63, GALI NO 22, FATEH SINGH COLONY, OUTSIDE GATE HAKIMA, AMRITSAR - 143001	Mr. Balbir Singh S/O Darshan Singh 164 Gali No 2, Fateh Singh Colony, Outside Gate Hakima, Amritsar - 143001	893000.00	DOUBTFUL	29.05.2023	All the part of the property Residential House bearing No. 63 min, khasra No. 4//31 ocality Fateh Singh Colony, Street No. 22, Outside Gate Hakima, Amritsar - 143001	Smt. Parminder Kaur W/o Sh Balwinder Singh (Borrower) and Mr. Balbir Singh S/O Darshan Singh
7155	CHANDIGARH	Amritsar	Ranjit Avenue	Punjab	Maninder Singh S/o Sh. Sukhwinder Singh	R/o H. No 152 new kot Mit Singh, Near Student heaven School, Tarn Taran Road, Amritsar	Sh. Sukhwinder Singh S/o natha Singh Smt. Sampuran Kaur W/o Natha Singh Mr. Natha Singh S/o Sh Uttam Singh (Guarantor)	R/o H. No 152 new kot Mit Singh, Near Student heaven School, Tarn Taran Road, Amritsar R/o H. No. 156, New Kot Mit, Near Student heaven School, Tarn Taran Road, Amritsar	203000.00	DOUBTFUL	31.12.2017	Property Pvt no. 152 min situated at Sultanwind sub urban abadi Kot Mit Singh, near Students Heaven School, Teh& Distt Amritsar bearing khasra no.4488 min hadbast no. 373 property measuring 151.5 sq yards in the name of Smt. Sampuran Kaur W/o Natha Singh having sale deed no.7469 dated 08.12.2005	Smt. Sampuran Kaur W/o Natha Singh

Display of information - Secured assets possessed under the SARFAESI Act, 2002													
Sl no	ZO	RO	BRANCH	STATE	BORROWER NAME	GUARANTOR NAME (WHEREVER APPLICABLE)	REGISTERED ADDRESS OF THE BORROWER	REGISTERED ADDRESS OF THE GUARANTOR(Wherever applicable)	Outstanding Amount ( In Rs)	Asset Classification	Date of Asset Classification	Details of security possessed	Name of the Title Holder of the security possessed
7156	CHANDIGARH	Amritsar	BATALA(e-CB)	Punjab	ADMIRAL ENGINEERING CO PROP GURWINDER SINGH	R/o # 132-A, Focal Point , Abadi Allowal Batala, District Gurdaspur 143505	Mr. Gurjit Singh S/o Late Sh. Gurwinder Singh (Legal Heir of Late Sh. Gurwinder Singh) (iii). Mr. Parampal Singh S/o Late Sh. Gurwinder Singh (Legal heir of Late Sh. Gurwinder Singh) Mrs. Ranjit Kaur W/o Late Sh. Gurwinder Singh (Guarantor) Mr. Gurjit Singh S/o Late Sh. Gurwinder Singh (Guarantor) R/o # 132-A, Focal Point , Abadi Allowal Batala, District Gurdaspur 143505	R/o # 132-A, Focal Point , Abadi Allowal Batala, District Gurdaspur 143505	10175000.00	DOUBTFUL	26.10.2019	lot No. 132-A (P) measuring 917 Sq yards situated at Focal point , Batala District Gurdaspur The Property is bounded as under East : By Plot,North : By Road, West : By Road, South : By Plot	Sh. Gurwinder Singh S/o Sh. Makhan Singh
7157	CHANDIGARH	Amritsar	SRINAGAR	J & K	SAJAD AHMED BABA	Mrs. Mymoona Amin Baba W/o Mohammad Amin Baba r/o Harwan opposite Harwan Garden Srinagar J & K (UT)	Mr. Sajad Ahmad Baba S/o Mohannad Amin Baba R/o Harwan opposite Harwan Garden Srinagar J & K Mr. Mohammad Amin Baba S/o Haji Noor Ud Din Baba R/o Harwan opposite Harwan Garden Srinagar J & K	Mrs. Mymoona Amin Baba W/o Mohammad Amin Baba r/o Harwan opposite Harwan Garden Srinagar J & K (UT)	3786000.00	DOUBTFUL	25.08.2011	A single storeyed residential house along with plot of land measuring 1 kanal (5440 sq.ft) situated at mouza Harwan, Opposite HARwan Moghal Garden, Srinagar	Mrs. Mymoona Amin Baba W/o Mohammad Amin Baba
7158	CHANDIGARH	Amritsar	Samba Branch	J & K	Mr. Nassir Hussain S/o Sh. Nazir Ahmed	Mr. Nassir Hussain S/o Sh. Nazir Ahmed R/o 20 Talab Datta P.O Birpur Samba - 181133	Mrs. Shamshed Begum W/o Sh. Farman Ali	R/o Teli Basti Bari Brahmana Samba - 181133	1846000.00	DOUBTFUL	03.01.2019	Residential Plot measuring 20 Marlas of piece of land measuring 01 Kanal failing under Khasra no 129 min, Khata no 345 min and Khewat no 95 situated at Revenue village Birpur , Tehsil & Distt. Samba (J & K) in the name of Mr. Nassir Hussain S/o Mr. Nazir Ahmed has been Registered in sub Registrar samba dated 2011.2007	Mr. Nassir Hussain S/o Mr. Nazir Ahmed
7159	LUCKNOW	DEHRADUN	SRINAGAR	UTTARAKHAND		1.Bimlesh Prasad Pokhriyal 2.Jeevan Jyoti Damir	Village Dang Aithana , Patti Katyal Syun , Srinagar Garhwal	1.R/o Saksham Kewal Network , Near Gurdwara Road Srinagar Garhwal 2. R/o Damir Dresses, Gola Bazar , Srinagar Garhwal	527141.8	DOUBTFUL	30-09-2015	All that piece and parcel of Mortgage of property at plot No. 404. 405 Kahta No. 53 situated at village Daang Aithana , patti Katyal Syun, Srinagar Garhwal	Ajay Kumar
7160	LUCKNOW	DEHRADUN	HARIDWAR	UTTARAKHAND		NIL	1. Bakir Hasan R,/o at Village- Aithal Bujura, Post - Kash, Dist. Haridwar 2.Smt Saina Parveen W/o Shri Bakir Hasan, R/o at Village-Aithal Bujura, Post - Kash, Dist. Haridwar		325868.5	DOUBTFUL	31-12-2009	All that piece and parcel of Residential property house constructed at Vill Aithal Bujura, Post - Kash, Dist. Haridwar having total area of 1745.80 Square Meter belonging to Smt Saina Parveen W/o Mr. Bakir Hasan	1.Smt Saina Parveen 2.Bakir Hasan
7161	LUCKNOW	DEHRADUN	KLP ROORKEE	UTTARAKHAND		NIL	1.R/o- H. No. 13, Milap Nagar, Dhandhera Phatak, Roorkee, Dist. Haridwar, Uttarakhand 2.R/o- H. No. 13, Milap Nagar, Dhandhera Phatak, Roorkee Dist. Haridwar, Uttarakhand		294410	DOUBTFUL	30-11-2015	All that Part and Parcel of property situated at H. No. 13, Milap Nagar, Dhandhera Phatak, Roorkee Dist. Haridwar	1.Mr. Shivji Singh 2. Vijay singh
7162	LUCKNOW	DEHRADUN	RISHIKESH	UTTARAKHAND	TELEGLOBE ELECTRONIC R M TRADERS	NIL	1. R/o Plot No. 5,		440080.42	DOUBTFUL	26-02-2020	All that part and parcel of Land and building Residential house	1.Shri Garnish Kumar Satija 2.Smt.
7163	LUCKNOW	DEHRADUN	VIKAS NAGAR	UTTARAKHAND		NIL	1. Address: 57-B, Tyagi		3378739.07	DOUBTFUL	28-11-2021	ALL THAT Part and Parcel of the Property bearing Municipal no.57/4	1.Shri Manish Ahuja 2.Mrs.

Display of information - Secured assets possessed under the SARFAESI Act, 2002													
Sl no	ZO	RO	BRANCH	STATE	BORROWER NAME	GUARANTOR NAME (WHEREVER APPLICABLE)	REGISTERED ADDRESS OF THE BORROWER	REGISTERED ADDRESS OF THE GUARANTOR(Wherever applicable)	Outstanding Amount ( In Rs)	Asset Classification	Date of Asset Classification	Details of security possessed	Name of the Title Holder of the security possessed
7164	LUCKNOW	DEHRADUN	RISHIKESH	UTTARAKHAND	MANI MOHAN VISHWAS	NIL	1.near shankar hotel gali Rishikesh 2. near shankar hotel gali Rishikesh		352695	DOUBTFUL	31-03-2010	EM of tha land and building situate at khasra no 49 khatuani no 296 mauja raiwala near HP petrol pump , Haridwar road Raiwala	1.MANI MOHAN VISHWAS 2. Smt Anita biswas
7165	LUCKNOW	DEHRADUN	MAJRA	UTTARAKHAND	IRSAD AHMED	Mr.Ahjaz Ahmed	House No.37 Rajeev Nagar,KandoliMayurVihar,Shastradhara Road,Dehradun-248001	House No.37 Rajeev Nagar,KandoliMayurViha r,Shastradhara Road,Dehradun-248001	3545622.24	DOUBTFUL	31-03-2022	All that part and parcel of theresidential land and building admeasuring 139.49 SqMtrs Situated at MayurVihar,SahastradharaRoad,Dehradun,being part of Land Khasra No. 94 Da Min whose old Khasra No. 264 Min of MauzaKandoliParganaParwaDoon,Dehradun present address House No.37 Rajeev Nagar Vihar,Sahastradhara Road,Dehradun-248001	IRSAD AHMED
7166	LUCKNOW	DEHRADUN	MAJRA	UTTARAKHAND	NITIN AGARWAL	NIL	1. Address Near kalika		1633428.39	DOUBTFUL	28-11-2022	All that Part and Parcel of the residential property bearing Khata No.	1.Mr. Nitin Agarwal 2.Mrs. Sheetal
7167	LUCKNOW	DEHRADUN	PATEL NAGAR	UTTARAKHAND	MOHD. SAJID	Mohd. Javed	Mehboob Colony, Brahmanwala, Majra, Dehradun	Mehboob Colony, Brahmanwala, Majra, Dehradun	1798278.16	DOUBTFUL	29-06-2022	All that part and parcel of the property comprising in land bearing Khata no. 00083 (Fasli 1420 to 1425) Khasra No. 162 (N) area 620 Sq. ft. or 57.62 Sq mtrs. Out of which covered area on ground floor is 39.76 Sq. mtrs. And on first floor 9.79 Sq mtrs. Total covered area 49.55 Sq mtrs. Situated at Mauza Brahmanwala, Pargana Central Doon, Dist. Dehradun belonging to Mr. Mohd. Sajid S/o Mohd. Harun resident of Mehboob Colony, Brahmanwala	Mohd. Sajid
7168	LUCKNOW	DEHRADUN	RISHIKESH MAIN	UTTARAKHAND	GYANESHPATI TRIPATHI	NIL	gyaneshpati 1.H No -5, Khasra No 793, Khata No 791, Big Camp Road, Railwala, Near Orovalley Aashram Tehsil Rishikesh 2. Village Bakulari Maiwara Siwan 3. 5123 9D GH-7, Crossing Republic Golf Course, Ghaziabad - 201016 Uttar Pradesh 4. C/o Vinosha Trade Pvt. Ltd., C-56 A/13, SEC - 62, NOIDA, Samsung Building, Noida, Uttar Pradesh - 201301 5. Flat No-C2, Building no.- B128A, C2, B 128 A, Panchsheel Vihar, Malviya Nagar, New Delhi - 110017		5701110.22	DOUBTFUL	29-10-2022	All that part and parcel of the residential property consisting of house no. 5 khasra no 793, khata no 791, comprising of two floors having area 83.64 sqmt thereby making a total area of 167.28 sqmt	Gyaneshpati Tripathi
7169	LUCKNOW	DEHRADUN	VIKAS NAGAR	UTTARAKHAND	MANDEVI	Shri Sandeep kumar	1.Ward No. 5, Kesharbag Babugarh, Tehsil- Vikas Nagar, Dist. Dehradun (Uttarakhand), 2. Ward No. 5, Kesharbag Babugarh, Tehsil- Vikas Nagar, Dist. Dehradun (Uttarakhand).	Village- Telpur, Post- Prithvipur, Tehsil- Vikasnagar, Dist. Dehradun (Uttarakhand)	371974.45	DOUBTFUL	29-07-2019	All that Part And Parcel of Residential House measuring 2145.23 Sq ft. Situated at khasra No. 6733 Mauza Babugarh, Pargana Pachawadoon, Tehsil- Vikas Nagar, District- Dehradun (Uttarakhand), New address- ward No. 5, Kesarbagh, Babugarh, Tehsil- Vikas Nagar, Dist. Dehradun (Uttarakhand)	1.Smt. Mandevi 2.Shri Rajnish Kumar Verma
7170	LUCKNOW	DEHRADUN	VIKAS NAGAR	UTTARAKHAND	JAGAT SINGH	Shri Narayan Singh Chauhan	, Khasra No. 1310, Vill.- Damet, Post & Teh.-Kalsi, Dist. Dehradun	Vill.-Nichhiya, Post & Teh. Kalsi, Dist. Dehradun	336675.9	DOUBTFUL	29-07-2019	All that part of the Residential property situated at Khata No. 126, Khasra No. 1310 mi Dumet Pargana Pachwadoon Tehsil Vikas Nagar, District -Dehradun	Shri Jagat Singh
7171	LUCKNOW	DEHRADUN	MAJRA	UTTARAKHAND	VINOD RAJVHAR		1. Mr. Vinod Rajbhar, Bhatt Colony Badowala		1431535.16	DOUBTFUL	30-10-2020	All that part and parcel of the Residential Property at khata No. 1323	VINOD RAJVHAR
7172	LUCKNOW	DEHRADUN	LAKSHAR	UTTARAKHAND	Mr. Sushil Sharma	Shri Vishal	Vill Akhoda Kalan Akaudha Aurangzebpur Tehsil Laksar Dist- Haridwar 247663	Vill Nasrullapur , Tehsil Laksar dist- Haridwar 247663	416108.04	DOUBTFUL	28-02-2022	All that part and parcel of the immovable property measuring 66.42 sqmt. Khata no. 305 Khasra no. 216 situated at Mauza Akodha Aurangzeb Pargana manglore Tehsil Laksar Dist-Haridwar 247663	Sushil sharma
7173	LUCKNOW	DEHRADUN	Dehradun eAB	UTTARAKHAND	SUNIL KUMAR	Mr. Rajkumar Khatri	1.H.No. 45 Idgah Kumar mandi , Dehradun uttarakhand 248001 2.H.No. 45 Idgah umar mandi Dehradun uttarakhand 248001	H.No.39-2-1 , Tagore colony Dehradun Uttarakhand 248001		DOUBTFUL		Property bearing Municipal no. 88/83 having area 43.49 sqmtrs out of which covered area 35 sqmtrs at ground floor and tinposh area 11.46 sqmtrs at first floor situated at sayyed mohalla Mauza Chukkuwala , dehradun in the name of Shri Sunil Kumar S/o Ghnashyam	1.Mr. Sunil Kumar 2.Mr. Ghanshyam
7174	LUCKNOW	DEHRADUN	ROORKEE 534404	UTTARAKHAND	ADA MEDICAL STORE	Sh. Sabir Rehman	1.H.No. 6/6 mohalla	H No.6/6, Mohalla	1472614.61	DOUBTFUL	29-06-2022	EMG of House situated at bearing khasra no.325M(South Face) land	Smt. Mariam Rizvi urf Mariam Rehman
7175	LUCKNOW	DEHRADUN	Roorkee(eAB)	UTTARAKHAND	Cool Space Enterprises	1.Mr. Musanjab Ali	Roorkee Dist-Haridwar	1.H.No. 47 Gulab nagar	1107896.12	DOUBTFUL	30-04-2021	EM of Residential House bearing Khasra no. 926m, H.No. 47 lane No. 1	Cool Space Enterprises prop Mr Gulrej
7176	LUCKNOW	DEHRADUN	KLP ROORKEE	UTTARAKHAND	MOHD ASLAM	Shri Om Prakash	Rampur Chungi , Near Sapna Talkies , Roorkee Dist- Haridwar	189 Nehru Nagar Dist- Haridwar	308026	DOUBTFUL	29-08-2018	all that part and parcel of EM of Residential house bearing Khata no. 793, Rampur Chungi , opposite sapna Cinema , Roorkee Dist- Haridwar 247667 Owned by mohd Aslam	Mohd Aslma



Display of information - Secured assets possessed under the SARFAESI Act, 2002													
Sl no	ZO	RO	BRANCH	STATE	BORROWER NAME	GUARANTOR NAME (WHEREVER APPLICABLE)	REGISTERED ADDRESS OF THE BORROWER	REGISTERED ADDRESS OF THE GUARANTOR(Wherever applicable)	Outstanding Amount ( In Rs)	Asset Classification	Date of Asset Classification	Details of security possessed	Name of the Title Holder of the security possessed
7177	LUCKNOW	DEHRADUN	SURVEY OF INDIA	UTTARAKHAND	SAI CONSTRUCTIONS	Mr. Beerpal Singh Rana	, Chandmari, Doiwala, Markham Grant, Dehradun	25/45, Inder Road, Dalanwala, Dehradun - 248001	2078611	DOUBTFUL	30-06-2021	All that part and Parcel of Property situated at Khasra No.-61 Ma, Khata No. 165, admeasuring 250 Sq Mtrs. Mauza- Chandmari, Pargana - Parwadoon, Dist. Dehradun, area 61 Sq Mt. belonging to Mr. Tanuj S/o Sh. Nathiram	. M/s Sai Construction Prop. Mr. Tanuj
7178	LUCKNOW	DEHRADUN	DILARAM CHAWK	UTTARAKHAND	PURSHOTAM SINGH THALWAL	Shri Nathi Singh	1.Sai enclave , near sai temple , balawala, dehradun ,uttarakhand 248001 2.Sai enclave , near sai temple , balawala, dehradun ,uttarakhand 248001	H. No. 59 , Uttaranchal Enclave-I haripur navada, Dehradun , Uttarakhand 248005	1422829.09	DOUBTFUL	23-01-2023	All that part and parcel of Residential property on Khatauni No. 542(Fasli 1410-14150 Khasra No.998min, situated at Mauza Nakraunda pargana- Parwana Doon, dist-Dehradun , Uttarakhand measuring 125.26 sqmt	1.Purshotam singh Thalwal 2.Mrs. Vijay singh Thalwal
7179	LUCKNOW	DEHRADUN	DILARAM CHAWK	UTTARAKHAND	MEHTAB HAUSARY	1.Mehtab alam 2.Azam Khan	1.38/3 paltan bazar clock tower Dehradun Uttarakhand 248001 2.H.No. 43/1 Gandhi Road Dehradun Uttarakhand 248001	1.114/3 Chander nagar Dehradun 248001 2.35/109 , Lakhi Bagh Anshik Dehradun 248001	850909.21	DOUBTFUL	02-01-2023	EM of all that portion of the property bearing municipal no. 43/1(present municipal no 43/2) situated at Gandhi road Dehradun admeasuring 29.02 sqmtrs to Mr. Aftab Alam S/o Shri Nazir Ahmad	MEHTAB HAUSARY prop Aftab alam
7180	LUCKNOW	DEHRADUN	SRINAGAR - PAURI GARHWAL	UTTARAKHAND	MOHD. ASIF S/O MOHD. HANIF	NIL	Near Bus Stand ,Ganesh market ,Srinagar ,Dist- Pauri Garhwal ,246174		1031167	DOUBTFUL	19-09-2021	EM of all that property comprising Plot no. 48 ,Present Khata No. 10 ,having area 77sqmtr(Fasli 1423 to 1428) village bhalgaon ,Patti Katalsyun ,Tehsil Srinagar , Pargana Devalgarh , District- Pauri Garhwal ,Uttarakhand. The said property is in the name of Mr. Mohd Asif S/o Mohd. Hanif	Mohd. Asif
7181	LUCKNOW	DEHRADUN	HARIDWAR MAIN	UTTARAKHAND	GYANESH GIRI	NIL	1. H.No. 697, Awas Vikas		2680914.48	DOUBTFUL	29-07-2021	All that part and parcel of Immovable properties/Residential Property	1.Ritu Giri 2. Gyanesh Giri
7182	LUCKNOW	DEHRADUN	HARIDWAR MAIN	UTTARAKHAND	RAMESH GIRI	NIL	1.H.No. 713 NirdhanNiketan Se Har ki Podi Haridwar , Uttarakhand 249401(Additional address as per sale deed : Plot No 16 Godawari Vihar Khasra No 393 MauzaHaripur Kalan Tehsil Risikesh, Distt Dehradun Uttarakhand 249411 2.Plot No 16 Godawari Vihar khasra no . 393, Mauza Haripur, Kalan ,Tehsil Risikesh ,Distt Risikesh , Dehradun Uttarakhand 249411		1864857.92	DOUBTFUL	29-07-2021	All that part and parcel of Immovable properties/Residential Property having plot of land bearing private part of Plot no 16 Measuring in East:15 Feet West: 15 Feet North: 37.5 Feet South:37.5 Feetm easuring 52.27 Sq.mtr, Fasli Year 1416 to 1421 having khatakhatauni no 0564, khasra no. 393, situated at village Haripurkalan, ParganaParwadoon, Tehsil Rishikesh and distt :Dehradun as per sale deed Bahi No 1 Zild No 1881 , Page 325 o 342 at Sl. No. 6140 dated 01-08-2012 in the office of Sub-Registrar Rishikesh. The Owner of the Property is Mrs. Laxmi Giri W/o Ramesh Giri	1.Shri Ramesh Giri 2.Mrs. Laxmi Giri
7183	LUCKNOW	DEHRADUN	KARANPRAYAG	UTTARAKHAND	TRILOCNI DEVI	1Shri Vijay Chauhan Shri 2.Brij Mohan Shri 3.Sateshwar	Village Malethi Tehsil Gairsain Dist Chamoli,Uttarakhand 246444	1.Village Kirsal Tehsil Gairsain Dist Chamoli,Uttarakhand 246444 2.Village Malethi Tehsil Gairsain Dist Chamoli,Uttarakhand 246444 3.Village Malethi Tehsil Gairsain Dist Chamoli,Uttarakhand 246444	178810.9	DOUBTFUL	01-05-2019	An Equitable Mortgage of Residential Property bearing khasra no 836 of Khata no 044,Total Area 0.021 Hectare land of village Malethi Tehsil Gairsain ,District Chamoli ,Uttarakhand 246444 . The said Property is registered in the office of Sub Registrar Karnaprayag in Bahi No 1 Zild No 111, Page no 507 to 518 serial no 26 dated 03.05.2013 in favour of Smt. Trilochani Devi W/o Late Jagdish Lal	1.Smt Trilochani Devi Urf Vilochani Devi

Display of information - Secured assets possessed under the SARFAESI Act, 2002													
Sl no	ZO	RO	BRANCH	STATE	BORROWER NAME	GUARANTOR NAME (WHEREVER APPLICABLE)	REGISTERED ADDRESS OF THE BORROWER	REGISTERED ADDRESS OF THE GUARANTOR(Wherever applicable)	Outstanding Amount ( In Rs)	Asset Classification	Date of Asset Classification	Details of security possessed	Name of the Title Holder of the security possessed
7184	LUCKNOW	DEHRADUN		UTTARAKHAND			, Kanhaiya Vihar ,Raunak colony near Kargi chowk ,Mauza kargi grant ,Pargana Kendriyadoon , Dehradun ,Uttarakhand 248001 (Additional address : B51 Rispana Nagar ,Haridwar Road ,Dehradun Uttarakahnd 249001 2.Raunak colony near Kargi chowk ,Mauza kargi grant ,Pargana Kendriyadoon , Dehradun ,Uttarakhand 248001 (Additional address : B51 Rispana Nagar ,Haridwar Road ,Dehradun Uttarakahnd 249001	B-47 ,Rispana Nagar ,Haridwar Road ,Haridwar Road ,Dehradun, Uttarakhand 248001	2628772.96	DOUBTFUL	08-01-2021	All that part and parcel of Property bearing no.503 min measuring 66.91 sqmtrs situated at Mauza Kargi Grant ,Pargana Central Doon , Dist- Dehradun belonging to Smt Sabeela Khatun W/o Mr Raees Ahmed	Smt Sabeela Khatun
			DILARAM CHAWK		RAEES AHMAD	Mr Mohd Israil							
7185	LUCKNOW	DEHRADUN	DEHRADUN MAIN	UTTARAKHAND		1.Ms. Mehmooda Begum Qureshi 2. Shri Salman Qureshi 3. Shri Nawab Qureshi 4.Shri Subhan Qureshi 5.Shri Farman Qureshi	House No. 186, Brahmanwala, Niranjanpur, Dehradun - 248001	1.Residents of House No. 186, Brahmanwala, Niranjanpur, Dehradun - 248001 2.Residents of House No. 186, Brahmanwala, Niranjanpur, Dehradun - 248001 3.Residents of House No. 186, Brahmanwala, Niranjanpur, Dehradun - 248001 4. Residents of House No. 186, Brahmanwala, Niranjanpur, Dehradun - 248001 5.Qureshi Residents of House No. 186, Brahmanwala, Niranjanpur, Dehradun - 248001	13498956.88	SUB STANDARD	29-05-2023	All the part and parcel of First Floor part of property / house bearing Municipal No. 35 having area 185.80 Sq. Mtr. (total covered area with roof rights) situated at Gandhi Road, Dehradun, in the name of Mohd. Gulfam Qureshi S/o Late Shri Nazir Ahmed	M/s New Doon Darbar by Mohd. Gulfam Qureshi
					NEW DOON DARBAR								
7186	LUCKNOW	DEHRADUN		UTTARAKHAND			1.Neelkanth Colony ,Lakkad Ghat Road Rishikesh, Uttarakhand 2.Neelkanth Colony ,Lakkad Ghat Road Rishikesh, Uttarakhand		3051961.5	DOUBTFUL	29-01-2020	EM of Residential house measuring 104.27 Sqmtr situated at Khasra No. 988ga, Khatauni No. 1441,Mauza Shyampur ,Tehsil -Rishikesh ,District - Dehradun, Uttarakhand	1.REETA DEVI 2. LAKSHMAN SINGH
7187	LUCKNOW	DEHRADUN	Jwalapur	UTTARAKHAND	M/s Saanidhya Traders	Mrs. Harpreet Kaur Saini	1.Raj Complex Godown No. 02 Khasra N16M Mehdood	H no. 434 Rawli Rawli Mehdood,Near SUDCUL	11002104.46	DOUBTFUL	12-01-2023	(A) Residential open plot 24 admeasuring 129.97 sqmt bearing part of Khasra No. 19/2M situated at village Sultanpur,Maizi pargana	M/s Saanidhya Traders , represented by its proprietor Mr. Durga Saini
7188	LUCKNOW	DEHRADUN	ROORKEE	UTTARAKHAND	MOHD. AZAM	Smt. Khurshida	1. H.No. 35 street no. 1 ,	H.No. 809 Idgah Civil	2114423.6	SUB STANDARD	05-09-2023	EM of Property bearing Part of Khasra No. 779 located at Mohalla Gulab	Mohd. Azam
7189	LUCKNOW	DEHRADUN	CP DEHRADUN	UTTARAKHAND	ANJANA NATH	1.Mr.Satender	Veer Chandra singh	1.Mr.Satender Kumar	1337058.59	DOUBTFUL	27-01-2020	All that part and parcel of Property bearing khasra no 10 New	Mrs. Anjana Nath
7190	LUCKNOW	DEHRADUN		UTTARAKHAND			R/o Vill. Chauli, Kothi No. 216/2, Near Chauli Shiv Mandir, GT Road, Bhagwanpur, Teshil- Roorkee, Dist. Haridwar		543524.61	DOUBTFUL	31-07-2015	All that part and Parcel of Land and building at Chak No. 94, Gata No. 216 M Vill. Chauli, Sahabuddinpur, Mustahkam Pargana Bhagwanpur Area-170 Sq Mt, belonging to Mr Manish Kumar Maheshwar	MANISH MAHESHWARI
7191	LUCKNOW	DEHRADUN		UTTARAKHAND		Nidhi Sharma	B - 204 Nehru Colony, Dehradun - 248001	A-13, Panache Valley, Shastradhara Road, Dehradun-248001	7500000	DOUBTFUL	28-11-2021	1.All that part and parcel of the property situated at Khata No. 1048, Khasra No. 1075 Ka min, Mauza-Adhoiwala, Tehsil-Dehradun, Uttarakhand measuring area 223.20 Sq mt,2.property situated at H.No.- 67 , Ojhan Ward no. 11 , Tehsil kashipur , Dist- Udham singh Nagar , measuring area 100.46 Sqmt	1.Nidhi Sharma, 2. Nidhi Sharma
			Dehradun eAB		ALLIED NIDHI SPIRITZ AND BEVERAGES								

Display of information - Secured assets possessed under the SARFAESI Act, 2002													
Sl no	ZO	RO	BRANCH	STATE	BORROWER NAME	GUARANTOR NAME (WHEREVER APPLICABLE)	REGISTERED ADDRESS OF THE BORROWER	REGISTERED ADDRESS OF THE GUARANTOR(Wherever applicable)	Outstanding Amount ( In Rs)	Asset Classification	Date of Asset Classification	Details of security possessed	Name of the Title Holder of the security possessed
7192	LUCKNOW	DEHRADUN	DEHRADUN MAIN EAB	UTTARAKHAND	NNV Group Prop Nidhi Sharma	NIL	1.H.No. 40Bhagirathi Enclave , balbir Road Opp BJP office Dehradun 248001 2.A-13 Panace Valley Shastradhara Road Dehradun 248001		2521691.18	DOUBTFUL	01-03-2021	EMG of entire house No. -Old 50, New -67 Moh-Ojhan Ward No. 11 Tehsil-Kashipur Dist-Udham Singh nagar uttarakhand measuring area 100.46 sqmt property in the name of Smt. NidhiSharma W/o Mr. navneet kumar Sharma .	NNV Group Prop Nidhi Sharma
7193	LUCKNOW	DEHRADUN	HARIDWAR ECB	UTTARAKHAND	SHIV KUMAR S/O SHRI RAM	Mrs. Bachchi Devi	Plot no 21, Khasra No 446m	Plot no 21, Khasra No	770898.22	DOUBTFUL	28-01-2022	Property on Plot of Land bearing Plot no 21having Land measuring in	SHIV KUMAR S/O SHRI RAM
7194	LUCKNOW	DEHRADUN	DEHRADUN MAIN	UTTARAKHAND	SEHGAL SONS	NIL	1.(seghal sons)8 & 9 , Hotel Gaurav , Gandhi Road , Dehradun , Uttarakhand 248001 2.H. No. 133 , Subhash Nagar , Clement Town , Dehradun Uttarakhand 248001		8570186.62	SUB STANDARD	31-03-2023	All that part and parcel of the immovable properties on Municipal No. 34/35 (present New No. 35/1 ) . Shop bearing No. 10,11,12 ground floor having super area 23.81 sqmtrs and shop bearing No. 10 at first floor ( with roof right ) having super area 5.90 sqmtrs and total area 29.71 sqmtrs at Dhamawala Bazaar, Dehradun , Uttarakhand 248001 . Shop bearing No. 10 at Ground Floor and also shop bearing no. 10 at first Floor	1.Mr. Sahil Sehgal 2.Mr. Jatin Sehgal
7195	LUCKNOW	DEHRADUN	HARIDWAR MAIN	UTTARAKHAND	AMIT GARG	Mr. Sanjay Kumar Garg	1.. No. 36 Gandhi Marg Sanyas Road Kankhal, Haridwar Uttarakhand 249408 (Additional address: H.No.20(Plot No. 20) Sandesh Nagar colony, Jagjeetpur Haridwar, Uttarakhand 249408) 2.H. No. 36 Gandhi Marg Sanyas road Kankhal Haridwar Uttarakhand 249408 (Additional address: H.No.20(Plot No. 20) Sandesh Nagar colony, Jagjeetpur Haridwar, Uttarakhand 249408)	24 Arya Nagar Jwalapur, Haridwar, Uttarakhand 249408	4644661.21	DOUBTFUL	13-01-2021	All that Part and Parcel of the Immovable properties/ Residential house on plot of land bearing Plot no. 20, measuring in East: 25 Feet, West: 25 Feet, North: 50 Feet, South: 50 Feet, having Khasra No. 219, measuring 1250 sqft. Situated at Sandeshnagar Colony, village Jagjeetpur, Pargana Jwalapur, Tehsil & District- Haridwar. The owner of the Property is Mrs. Alpana Garg W/o Vikas Garg and Amit Garg S/o Ashok Garg	1.Amit Garg 2.Alpana Garg
7196	LUCKNOW	DEHRADUN	HARIDWAR MAIN	UTTARAKHAND	VIKAS THAKUR	1.Shri Rishipal Thakur 2 Smt	n. No. 133 Bharatmata Puram colony near Sushma	1.H. No. 133 Bharatmata Puram	705958.69	DOUBTFUL	29-01-2023	All that Part and parcel of the immovable properties/ Residential property, having plot of land measuring East:14 Feet, West:14 Feet,	Smt. Geeta Yadav
7197	LUCKNOW	DEHRADUN	Dehradun eAB	UTTARAKHAND	LAM BUSINESS CENTRE	1.Mr Bharat Bhusan Verma 2.Mr. Sanjeev Kumar Verma	77/1 Rajpur Road, Dehradun-248001, Uttarakhand	1.77/1 Rajpur Road, Dehradun-248001, Uttarakhand 2., F-4, Shivalik Apartment, 1 Curzon Road, Dehradun-248001, Uttarakhand 3.77/1 Rajpur Road, Dehradun-248001, Uttarakhand	2793425.92	DOUBTFUL	21-04-2021	Extension of Equitable Mortgage of First Floor portion of the property admeasuring 167.77 SqMtrs. Situated at Municipal No. 77-A(Old No. Part 77) Rajpur Road, Near Raj Plaza, Dehradun belonging to Mr. Bharat Bhusan Verma and Mr. Sanjeev Kumar Verma	M/S Lam Business Centre by Mrs. Alka Verma
7198	LUCKNOW	DEHRADUN	ROORKEE e-AB	UTTARAKHAND	JAVED Ahmed S/o SALEEM	NIL	Padli gujjar teliwala Roorkee dist-Haridwar		378551	DOUBTFUL	31-03-2010	Khasra No. 672 m situated at Padli gujjar Roorkee dist-Haridwar	JAVED Ahmed
7199	LUCKNOW	DEHRADUN	PATEL NAGAR	UTTARAKHAND	MONIKA MALIK, SURAJ MALIK	NIL	1.Sai Baba Enclave, THDC Colony, Dehradun 2.Sai Baba Enclave, THDC Colony, Dehradun		2022323.8	DOUBTFUL	29-01-2020	All that part and Parcel of Residential House admeasuring 73.21 Sq Mtrs situated at Khasra No. 704Ka min, Mauza - Dehrakhas, Pargana - Central Doon, Teshsil & Dist. - Dehradun (Uttarakhand) belonging to Smt. Monika Malik	MONIKA MALIK, SURAJ MALIK
7200	LUCKNOW	DEHRADUN	DEHRADUN MAIN	UTTARAKHAND	MK AUTOMOBILES	NIL	1. Khasra No. 312 Ka,		2033910.57	DOUBTFUL	01-03-2021	All that Part and Parcel of commercial property / Shop at Ground Floor	Kaur
7201	LUCKNOW	DEHRADUN	Dehradun Main	UTTARAKHAND	Wasan Traders	Mrs. Geeta Wasan	1.33 Ghoshi Gali, Dehradun, Uttarakhand - 2480011. 2.27 Ghoshi Gali, Dehradun, Uttarakhand - 248001	27 Ghoshi Gali Dehradun, Uttarakhand - 248001	4058562.99	DOUBTFUL	01-05-2021	All that Part and Parcel of property commercial Shop (without roof rights) comprised in Nazul land Plot No. 146 presently part of property bearing municipal no. 37/33 (Old No. 33) having super area 14.70 Sq mtrs. Situated at 33 Ghoshi Gali, Dehradun (Uttarakhand) owned by Shri Ankit Wasan & Smt. Geeta Wasan	M/s Wasan Traders by 2.Mr. Ankit Wasan

Display of information - Secured assets possessed under the SARFAESI Act, 2002													
Sl no	ZO	RO	BRANCH	STATE	BORROWER NAME	GUARANTOR NAME (WHEREVER APPLICABLE)	REGISTERED ADDRESS OF THE BORROWER	REGISTERED ADDRESS OF THE GUARANTOR(Wherever applicable)	Outstanding Amount ( In Rs)	Asset Classification	Date of Asset Classification	Details of security possessed	Name of the Title Holder of the security possessed
7202	LUCKNOW	DEHRADUN	HARIDWAR MAIN	UTTARAKHAND	VIKRANT CHAUDHARY	Mr Ankur Kumar	Part 0 Plot No. 47, Dayal Enclave, Phase-2, Village-Jamalpur Kalan, Pargana Jwalapur, Distt - Haridwar 2.Smt Shimla Devi, , Part O Plot No. 47, Dayal Enclave, Phase-2, Village Jamalpur Kalan, Pargana Jwalapur, Distt Haridwar	House No. 299, Ramavihar Colony Village - Jamalpur Kalan, Pargana Jwalapur, Distt Haridwar	1958313.89	DOUBTFUL	29-07-2021	All that piece and parcel of Residential property Plot of Land bearing part of Plot No. 47 belonging to Khasra No. 167, situated in Dayal Enclave, Phase-2, Village Jamalpur Kalan, Prgana Jwalapur Tehsil Distt Haridwar, having total area of 675 Square Feet, Measuring in East 15 Feet, west 15 Feet, North 45 Feet and South 45 Feet belonging to Smt Shimla W/o Mr. Trilok	Mr. Vikrant Chaudhary
7203	LUCKNOW	DEHRADUN	ROORKEE (E-AB)	UTTARAKHAND	R P CONSTRUCTION	1.RASHID MALIK 2.JUNAID ALI	VILL & PO- NANHERA ANANTPUR,ROORKEE	1.69 PURANI TEHSIL RAMPUR ROAD 2.HNO 265 NANNEDA ANANTPUR PST BHAGWANPUR DIST HARIDWAR	1586216	DOUBTFUL	05-02-2019	All that piece and parcel of Residential property Plot of Land bearing part of Plot No. 47 belonging to Khasra No. 167, situated in Dayal Enclave, Phase-2, Village Jamalpur Kalan, Prgana Jwalapur Tehsil Distt Haridwar, having total area of 675 Square Feet, Measuring in East 15 Feet, west 15 Feet, North 45 Feet and South 45 Feet belonging to Smt Shimla W/o Mr. Trilok	R P CONSTRUCTION prop AMJAD ALI
7204	LUCKNOW	DEHRADUN	ROORKEE(Eab)	UTTARAKHAND	R P ASSOCIATES	1. Mr. Amjad Ali 2.Mr. Vijender singh	H.No. 265 ,near bdi Masjid Village Nanhera Anantpur Roorkee dist-Haridwar 247667 2. Vill & PO Nanhera anantpur Roorkee Haridwar	1.Vill & PO Nanhera anantpur Roorkee Haridwar 2.H.No. c-168/3 Subhash Nagar , Safipur roorkee	2049078	DOUBTFUL	25-03-2019	All that part and parcel of land and building factory belonging to Mr. Amjad Ali S/o mr. Riyasat Ali,situated at khata no. 590, Khasra no. 433 M ka Part ,Vill nanhera Anantpur Roorkee Pargana & Tehsil Bhagwanpur Dist-Haridwar 247667 admeasuring 683.083 sqmtrs.	M/s RP Associates prop Junaïd Ali
7205	LUCKNOW	DEHRADUN	MKP COLLEGE	UTTARAKHAND	PRADEEP KUMAR	Smt. Radhika	H.No. 75/13 ,Hathi Badkala , New cantt Road dist-dehradun	H.No. 75/13 Hathi Badkala , New Cantt Road Dist-dehradun 248001	1947709	DOUBTFUL	29-11-2019	All that piece and Parcel of EM of House-land and Building admeasuring 188.19 sqmtr at municipal no. 75 , new no. 17/14 , hathi badkala , Block-II (Ravinderpuri), Pargana kendriya Doon , Dehradun 248001 belonging to late smt savitri devi	Savitri devi (deceased) Noe legal heirs- 1.Pradeep kumar 2.Smt Kiran Bala
7206	LUCKNOW	DEHRADUN	SOI DEHRADUN	UTTARAKHAND	DEVBHUMI CONSTRUCTION COMPANY	Mr. Tanuj	Mr. Beerpal Singh Rana, 25/45 Inder Road Dalanwala Dehradun - 248001	Mr. Tanuj S/o Sri Nathi Ram, Chandmari, Markham Grant, Doiwala, Dehradun - 248140	2716195.04	DOUBTFUL	27-12-2020	All that part and Parcel of Residential Property at Municipal No. 25/45, Area-73.35 Sq Mt, Mauza-Inder Road, Dalanwala, Dehradun belonging to Mr Beerpal Singh Rana	M/s Devbhumi Construction Company by Mr. Beerpal Singh Rana
7207	LUCKNOW	DEHRADUN	HARIDWAR MAIN	UTTARAKHAND	PRAKASH CHANDRA SHARMA		Plot No. 13, Bharat Mata Colony, Bhupatwala, Haridwar		1082662.75	DOUBTFUL	31-10-2015	All that piece and parcel of One Residential Flat at 2nd Floor bearing no. 4 (west face main gate) (with roof right) situated at plot no. 13, Khasra No. 62/16/2/2M at Bharat Mata Puram Colony, Bhupatwala, Dist. Haridwar	PRAKASH CHANDRA SHARMADeceased) now legal heirs Sh. Sanjay Sharma , Sh. Sharad Sharma ,Sh. Sanjay Sharma
7208	LUCKNOW	DEHRADUN	DEHRADUN MAIN EAB	UTTARAKHAND	Geeta Thapa	1.Mr. Milan thapa 2. Mr. Rakesh Singh		1.2, Kaulagarh Near Bal Culture Academy Kaulagarh Dehradun 248001 2.14F Nimbuwala , garhi Cantt Dehradun 248001	379359.39	DOUBTFUL	30-11-2020	Equitable Mortgage of property land and building Khasra No. 501 (New Khasra No. 198ka/5min), area1515 sqft. Or 140.79 sq mtrs situated at Village Kaulagarh , Pargana- Kendriya doon , Dist-dehradun 248008	Geeta Thapa
7209	LUCKNOW	DEHRADUN	DEHRADUN MAIN EAB	UTTARAKHAND	Ashwani kumar Mudgal	Mrs. Anita Mudgal	1.47/46 Haridwar Road , ward no. 17 Thana -Kotwali dist-Dehradun Uttarakhand 248001 2.Tapovan Enclave Cross-1 Rajpur road Dehradun 248001	Tapovan Enclave Cross-1 Rajpur Road Dehradun 248001	1957280.05	DOUBTFUL	28-09-2020	EMG of land and building property situated at 47/46(old 32) 1st Floor, Haridwar road , ward no. 17 Thana Kotwali Dist- Dehradun uttarakhand 248001	Ashwani kumar Mudgal
7210	LUCKNOW	DEHRADUN	DEHRADUN DILARAM CHOWK	UTTARAKHAND	gaurav Jaiswal	1.Baldev Jaiswal 2.Mrs Sween jaiswal	H. No. 214 Vijay Colony Dehradun 248001 Uttarakhand	1.H. No. 214 Vijay Colony dehradun 248001 uttarakhand 2. H.No. 214 Vijay Colony dehradun 248001 Uttarakhand	1611460.94	SUB STANDARD	30-04-2023	All that Part and Parcel of the land bearing flat No. 202 , Khasra No. 429 Tha and Khasra No. 430TA situated in village Dehrakhas, Pargana - parwa Doon , Tehsil sadar and Dist-Dehradun having covered area of 74.29 sqmtrs(totally built up), being 1/2 portion of 148.58 sqmtrs .	Mr. Gaurav jaiswal
7211	LUCKNOW	DEHRADUN	DEHRADUN DILARAM CHOWK	UTTARAKHAND	New Ganpati telecom		Shop No. 6 75, Raj Plaza , ground floor Rajpur Road Dehradun 248001 Uttarakhand 2.H.No. 214 Vijay colony dehradun 248001 Uttarakhand		2255156	SUB STANDARD	30-04-2023	Property/Land bearing Flat No. 202, Khasra no. 429THA and Khasra No. 430TA , situated in village Dehrakhas , Pargana- Parwa Doon, Tehsil sadar and Dist-Dehradun having covered area of 74.29 sqmtrs(totally built up being 1/2 portion of 148.58 sqmtrs.	New Ganpati Telecom by Gaurav jaiswal

Display of information - Secured assets possessed under the SARFAESI Act, 2002													
Sl no	ZO	RO	BRANCH	STATE	BORROWER NAME	GUARANTOR NAME (WHEREVER APPLICABLE)	REGISTERED ADDRESS OF THE BORROWER	REGISTERED ADDRESS OF THE GUARANTOR(Wherever applicable)	Outstanding Amount ( In Rs)	Asset Classification	Date of Asset Classification	Details of security possessed	Name of the Title Holder of the security possessed
7212	LUCKNOW	DEHRADUN	HARIDWAR MAIN	UTTARAKHAND	Monish ahmad		PART OF PLOT 19 AND 20 KHASRA 441/2 PHASE 3 MAHADEV PURAM COLONY RAWLI MEHDOOD HARIDWAR- 249407, 2.105A DADUPUR GOVINDPUR BAHADRABAD HARIDWAR, UTTARAKHAND.	HNO 53 MADHU VIHAR COLONY JWALAPUR HARIDWAR UTTARKHAND, UTTARAKHAND	2179591.77	SUB STANDARD	11-05-2023	HOUSE AT PLOT NO 19 20, AREA MEASURING 1033.25 SQ.FT, WITH MUMTY TOTAL COVERED AREA 1200 SQ.FT (PART OF KHASRA NO. 441/2, OUTSIDE MUNICIPAL LIMITS) SITUATED AT MAHADEV PURAM COLONY, PHASE-3, VILL-RAWLI MEHDOOD, PARGANA-JWALAPUR, TEHSIL DISTT-HARIDWAR, WHICH BOUNDED, EAST-PLOT NO-21, WEST- PART OF PLOT NO-19, NORTH-RASTA 20 FT WIDE, SOUTH-LAND TO OTHER BELONGING TO; SH MONISH AHMED S/O TANVEER AHMED.	Monish ahmad
7213	LUCKNOW	DEHRADUN	CHANDRABANI	UTTARAKHAND	Ravindra Rathore	1.Hemant Kumar Gupta 2.Mrs. Kaushal	UTTARAKHAND	1.H.No. 15 PD tandon Marg , laxman Chowk Dehradun 248001 2.Ward no. 2 Fatehpur, Harbertpur Tehsil - Vikas nagar, Dist- Dehradun 248142	3466870.3	DOUBTFUL	29-07-2022		Ravindra Rathore